

በኢትዮጵያ ሕዝባዊ ዲሞክራሲያዊ ሪፑብሊክ
የመኖሪያ ስታቲስቲክስ ባለሥልጣን
PEOPLE'S DEMOCRATIC REPUBLIC OF ETHIOPIA
CENTRAL STATISTICAL AUTHORITY

የራስ ገዢ የአስተዳደር አካባቢና የአውራጃው ስፋትና
የሕዝብ እሠፋፊር
AREA AND POPULATION DENSITY BY AUTONOMOUS,
ADMINISTRATIVE REGION AND AWRAJA

አዲስ አበባ የካቲት 1992
ADDIS ABEBA MARCH, 1990

316.3-11
BTH/ARE
pop

76 የስታቲስቲክስ መደብ 76
STATISTICAL BULLETIN

በኢትዮጵያ ሕዝባዊ ዲሞክራሲያዊ ሪፐብሊክ
የምዕከላዊ ስታቲስቲክስ ባለሥልጣን
PEOPLE'S DEMOCRATIC REPUBLIC OF ETHIOPIA
CENTRAL STATISTICAL AUTHORITY

የታሪክና የሥነ-ምግባር ማዕከላዊ ስታቲስቲክስ
ዩ.ኤ.አ. ስታቲስቲክስ
U. S. A. Library






የራስ ገዢ የአስተዳደር አካባቢና የአውራጃው ስፋትና
የሕዝብ እሠፋፈር

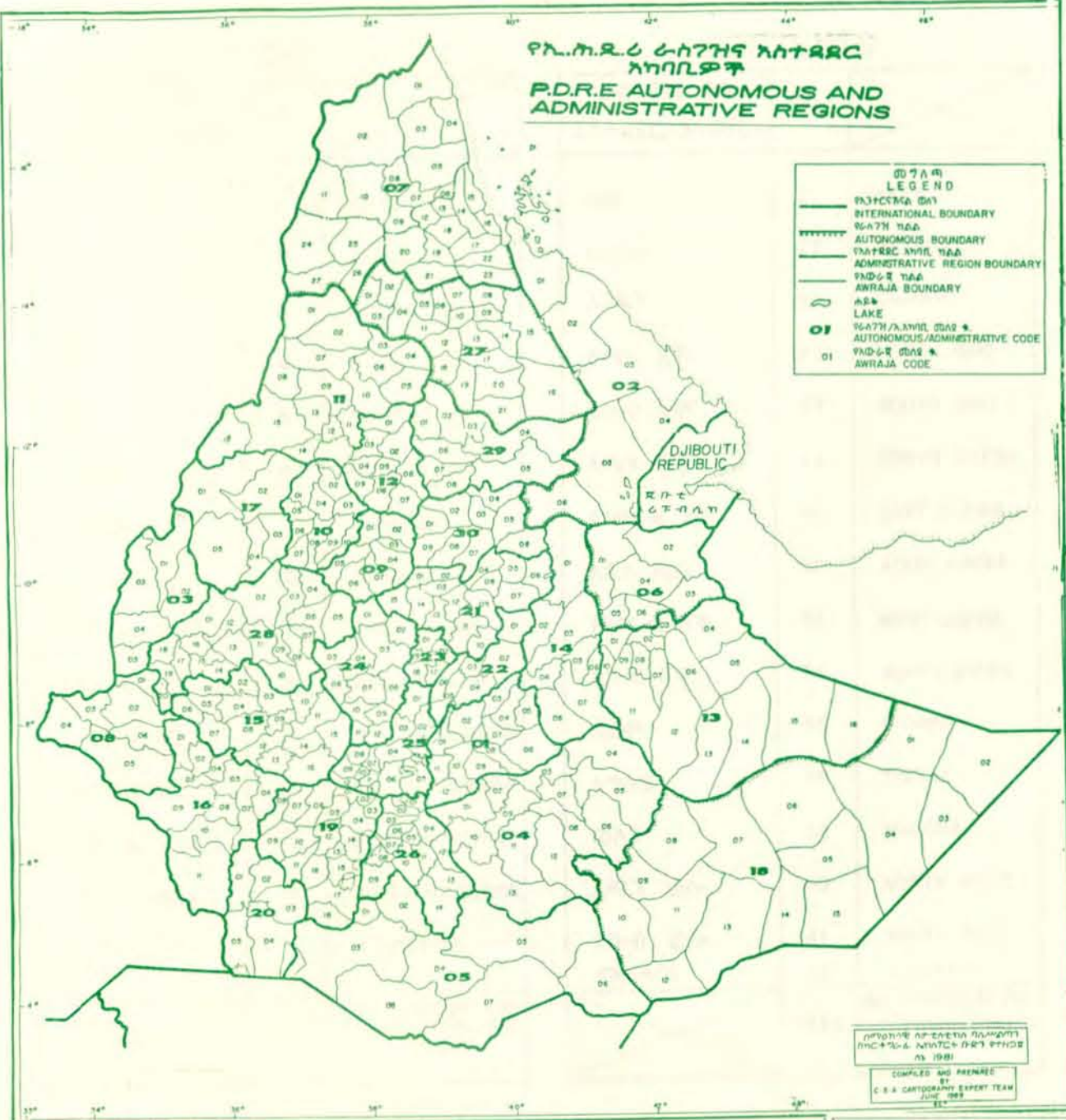
AREA AND POPULATION DENSITY BY AUTONOMOUS,
ADMINISTRATIVE REGION AND AWRAJA

አዲስ አበባ የካቲት 1982
ADDIS ABEBA MARCH, 1990

76 የስታቲስቲክስ መጽሔት 76
STATISTICAL BULLETIN

የጊ.ጢ.ዲ.ሪ ራስገዥና አስተዳደር
አካባቢዎች
P.D.R.E AUTONOMOUS AND
ADMINISTRATIVE REGIONS

መግለጫ LEGEND	
	የኢንፎርሜሽን ወሰን INTERNATIONAL BOUNDARY
	የራሳን ወሰን AUTONOMOUS BOUNDARY
	የአስተዳደር አካባቢ ወሰን ADMINISTRATIVE REGION BOUNDARY
	የአውራጃ ወሰን AWRAJA BOUNDARY
	አይስ LAKE
01	የራሳን/አ.አ.አ.አ. ወሰን AUTONOMOUS/ADMINISTRATIVE CODE
01	የአውራጃ ወሰን AWRAJA CODE



የምስራቅ ቅርንጫፍ ግዛት
የአውራጃና የአስተዳደር አካባቢዎች
ሰነድ
1981

COMPILED AND PREPARED
BY
C & A CARTOGRAPHY EXPERT TEAM
JUNE 1981

ማጠቃለያ

ራስ ገዝ እና አስተዳደር አካባቢ	ገጽ	
አርሲ	1	ARSI
አሰብ	2	ASEB
አሶሳ	3	ASOSA
ባሌ	4	BALE
ቦራና	5	BORENA
ድሬደዋ	6	DIREDAWA
ኮርታራ	7	ERITREA
ጋምቤላ	10	GAMBELA
ምሥራቅ ጎጃም	11	EAST GOJAM
ምዕራብ ጎጃም	12	WEST GOJAM
ሰሜን ጎንደር	13	NORTH GONDER
ደቡብ ጎንደር	15	SOUTH GONDER
ምሥራቅ ሐረርጌ	16	EAST HARERGE
ምዕራብ ሐረርጌ	18	WEST HARERGE
ኢሉባቦር	19	ILUBABOR
	PAGE	AUTONOMOUS AND ADMINISTRATIVE REGION

CONTENTS

ራስ ገዝ እና አስተዳደር አካባቢ	ገጽ	
ክፋ	21	KEFA
ሙተካል	22	METEKEL
አጋዴን	23	OGADEN
ሰሜን ጎጃም	25	NORTH OMO
ደቡብ ጎጃም	27	SOUTH OMO
ሰሜን ሸዋ	28	NORTH SHEWA
ምሥራቅ ሸዋ	30	EAST SHEWA
አዲስ አበባ	31	ADDIS ABEBA
ምዕራብ ሸዋ	33	WEST SHEWA
ደቡብ ሸዋ	34	SOUTH SHEWA
ሲዳሞ	35	SIDAMO
ትግራይ	36	TIGRAY
ወለጋ	38	WELEGA
ሰሜን ወሎ	40	NORTH WELO
ደቡብ ወሎ	41	SOUTH WELO
ማጠቃለያ	42	SUMMARY
	PAGE	AUTONOMOUS AND ADMINISTRATIVE REGION

ግለትወጃ

ሲህተኛ ጊዜ ተገባብሮ የተሰጠው የአውራጃዎች ስፋት እሴት የተገኘው ከ1973 እስከ 1976 በተካሄደው የዕስተኛ የሴት ስፋት ስርዓት ሥራ ገርጃለች ሲሆን የግርዛድ ሥራ ስርዓቱ በመተ (80%) የሆነ ጊዜን የቆዩ ስፋት ይገኛል።

በመጀመሪያ ጊዜ ተገባብሮ በገበሬው መሪደ ላይ በመመርኮገ አሁን ስንድ የራስ ገዢ የአስተዳደር እሳቢ አውራጃዎች ስፋት ተዘርዶ ተርታል። ይህ መሪደ የተጠናቀቀው ተደም ሊል በበራት ላይ የሚገኙ ገቢ ማህበራትን በመተላለፍ የሚጨመሩ ገቢ ማህበራትን በመጨመር እንደ ላይ የሚገኘው ወረዳዎችን በማስመር የአውራጃው ስፋት ተሰርቷል። ወደ ለገ ራስ ገዢ ወይም አስተዳደር እሳቢ የተካሄዱትን ወረዳዎች በአዲስ ስልጣን መሠረት ስፋት ተደምርጽ ተቆይቶ ተሰርቷል።

በገርጃለች ደብዳቤ ወረዳዎች ወሰን የተገኘው በሌሎች ደረጃ ተዘርዶተው ገበሬ ካርታዎች በመጠቀም ነው።

የህልውና ስፋት የተዘጋጀው በ1,000,000 እና በ1,500,000 ካርታዎች መሠረት በማድረግ ሲሆን አሠራሩ የሌሎች ስፋት ጠቅላይ በማድረግና መለመድ ገቢ ተግባርን (ለአገር) ነው።

አዲስ ደረጃ የተሰጠው መሪደ የዚህ የሥራ ስፋት ስፋት ወጪት ሲሆን በግርዛድ ስራ ስር ስራ ስራ ተርታል። (ለአገር ኪ.ሜ. = 100 ሃንታር፣ ለአገር ኪ.ሜ. = 2.5 ስገ)

በተጨማሪም ለአገር ስፋት እንደሚጠቀም በግርዛድ የዕስተኛ የዕስተኛ የዕስተኛ አሠራር አሁን ታስቦታል።

NOTE

FOR THE SECOND TIME THE AREA DATA IS PRESENTED. THIS AREA FIGURE IS BASED MAINLY ON THE NATIONAL POPULATION AND HOUSING CENSUS MAPWORK PROJECT WHICH HAD BEEN CARRIED OUT FROM 1981 TO 1984. THIS MAPWORK COVERS ABOUT 80 % AREA OF THE COUNTRY.

FOLLOWING THE NEW ADMINISTRATIVE STRUCTURE, THE AREA DATA, WHICH WAS COMPILED IN 1986 IS ADJUSTED FOR AUTONOMOUS AND ADMINISTRATIVE REGIONS AND THEIR RESPECTIVE AWRAJAS.

IN THE NEW ADMINISTRATIVE DIVISION AWRAJA IS MADE UP OF EITHER OF THE FOLLOWING COMBINATIONS.

1. ONE WEREDA ONLY.
2. TWO OR MORE WEREDAS.
3. ONE OR MORE WEREDAS AND A CERTAIN NUMBER OF PEASANT ASSOCIATIONS FROM ADJACENT WEREDAS.
4. A COMBINATION OF THE ABOVE MENTIONED ALTERNATIVES ACCORDINGLY, THE AREA FOR EACH AWRAJA AND THEREBY REGION IS CALCULATED.

DATA ON AREAS NOT COVERED BY THE CENSUS MAPWORK PROJECT WERE OBTAINED FROM MAPS THAT WERE PREPARED BY OTHER ORGANIZATION. THE AREAS ARE CALCULATED BASED ON 1:1,000,000 AND 1:500,000 SCALE MAPS BY SQUARE (GRID), PARALLEL LINES AND DOT-GRID METHODS. THUS THE RESULTING DATA IS THE MEAN OF ALL THESE PROCESSES AND IT IS EXPRESSED IN UNIT OF GASHA, HECTAR AND SQUARE KILOMETER (1sq km = 100 hectares, 1sq km = 2.5 gashas)

POPULATION DENSITY BY AWRAJA AND REGIONS IS INCLUDED IN THIS BULLETIN SINCE IT IS BELIEVED TO BE USEFUL FOR FUTURE SURVEYS.

የደረጃ ቁጥር	ዘዴ	ወሰኔርት		METHOOD	ቁጥር
		1:1,000,000	1:500,000		
1	ደንበር ስፋት ስፋት	1 ስፋት ስፋት ስፋት ስፋት ስፋት ስፋት 1sq = 1cm ² = 100km ²	1 ስፋት ስፋት ስፋት ስፋት ስፋት ስፋት 1sq = 1cm ² = 25km ²	SQUARE (GRID)	1
2	የደንበር ስፋት ስፋት	1 ስፋት ስፋት ስፋት ስፋት ስፋት ስፋት Length x Width x 100 km ²	1 ስፋት ስፋት ስፋት ስፋት ስፋት ስፋት Length x Width x 25 km ²	PARALLEL LINES	2
3	ደንበር ስፋት	1 ስፋት ስፋት ስፋት ስፋት ስፋት ስፋት 1Dot = 1cm ² = 25km ²	1 ስፋት ስፋት ስፋት ስፋት ስፋት ስፋት 1Dot = 1cm ² @ 25km ²	DOT-GRID	3
SCALE					

አስተዳደር አካባቢ እርሴ ዐ/

ADMINISTRATIVE REGION ARSI Q/

መለያ ነጻ	አውራጃ	ስፋት በኪ.ሜትር ካሬ	ስፋት በገጽ	ስፋት በሄክታር	የሕዝብ ብዛት (1981)	በኪ.ሜ.ካሬ የሠፈረው ሕዝብ ብዛት	AWRAJA
01	ዌላሎ	1 6 1 9 . 4 4	4 0 4 8 . 6 0	1 6 1 9 4 4 . 0 0	1 7 9 8 7 4	1 1 1 . 1	CHILALO
02	ቀለጣ	2 2 8 0 . 2 8	5 7 0 0 . 7 0	2 2 8 0 2 8 . 0 0	2 5 6 4 6 7	1 1 2 . 5	KELETA
03	መርቲ ጃጃ	1 9 5 6 . 2 5	4 8 9 0 . 6 3	1 9 5 6 2 5 . 0 0	1 4 7 3 3 1	7 5 . 0	MERTI JEJU
04	አርባ ጉጉ	1 6 5 6 . 2 5	4 1 4 0 . 6 3	1 6 5 6 2 5 . 0 0	1 5 3 2 1 1	9 2 . 5	ARBA GUGU
05	ጎሎልቻ	1 7 7 5 . 0 0	4 4 3 7 . 5 0	1 7 7 5 0 0 . 0 0	1 0 4 0 2 9	5 8 . 6	GOLOLCHA
06	አሚኛ ሴሩ	3 6 8 7 . 5 0	9 2 1 8 . 7 5	3 6 8 7 5 0 . 0 0	1 1 4 1 2 4	3 1 . 0	AMINYA SERU
07	ሱዴ	1 3 1 2 . 5 0	3 2 8 1 . 2 5	1 3 1 2 5 0 . 0 0	1 0 7 9 3 0	8 2 . 0	SUDE
08	ቢቶ	2 0 4 3 . 7 5	5 1 0 9 . 3 8	2 0 4 3 7 5 . 0 0	1 7 7 1 8 0	8 6 . 7	TICHO
09	ሺርካ	1 4 5 6 . 2 5	3 6 4 0 . 6 3	1 4 5 6 2 5 . 0 0	1 3 4 4 8 9	9 2 . 4	SHIRKA
10	ጋለማ	2 1 9 3 . 7 5	5 4 8 4 . 3 8	2 1 9 3 7 5 . 0 0	1 9 2 3 9 0	8 7 . 7	GALEMA
11	ሙኔሳ	1 4 1 8 . 7 5	3 5 4 6 . 8 8	1 4 1 8 7 5 . 0 0	1 2 3 1 1 7	8 6 . 8	MUNESA
12	ገደብ	2 3 1 0 . 5 6	5 7 7 6 . 4 0	2 3 1 0 5 6 . 0 0	2 3 0 2 6 8	9 9 . 7	GEDEB
	የአስተ. አካባቢው ጠቅላላ	2 3 7 1 0 . 2 8	5 9 2 7 5 . 6 9	2 3 7 1 0 2 8 . 0 0	1 9 2 0 4 1 0	8 1 . 0	ADM. REGION TOTAL
CODE		AREA IN sq. km.	AREA IN GASHA	AREA IN HECTAR	POPULATION (1989)	POPULATION DENSITY PERSONS PER sq. km.	

ራሳቸው ለሰጠው ርዕስ

AUTONOMOUS REGION ASEB 02

የድንበር ቁጥር	የአድራሻ ስም	የአጠቃላይ ስፋት (ካ.ሜ.)	የአጠቃላይ ስፋት (ካ.ሜ.)	የአጠቃላይ ስፋት (ካ.ሜ.)	የሕዝብ ብዛት (1981)	የሕዝብ ብዛት በአካባቢ (1981)	AWRAJA
01	መርካፋጢያ	6207.77	15519.44	620777.70	42268	6.8	MERSA FATIMA
02	አራታ	10788.38	26920.96	1076838.33	38042	3.5	ARAITA
03	አ.ደ.	17012.18	42530.46	1701218.50	53893	3.2	IDI
04	አሰብ ዙሪያ	12433.73	31084.31	1243372.98	87268	7.0	ASEB ZURYA
05	አውሳ	16529.58	41323.94	1652957.39	187255	11.3	AWUSA
06	ሜሊ	6834.81	17087.07	683481.17	28232	4.1	MILE
	የራሳቸው ርዕስ ጠቅላላ	69786.45	174466.16	6978646.07	436958	6.3	AUTO-REGION TOTAL
CODE		AREA IN sq. km.	AREA IN GASHA	AREA IN HECTAR	POPULATION (1989)	POPULATION DENSITY PERSONS PER sq. km.	

አስተዳደር አካባቢ አሰሳ 03

ADMINISTRATIVE REGION ASOSA 03

መለያ ኮድ	አውራጃ	አፋት በኪ.ሜትር ካሬ	አፋት በጋሽ	አፋት በሄክታር	የሕዝብ ብዛት (1981)	በኪ.ሜ.ካሬ የሠፊረው የሕዝብ ብዛት	AWRAJA
0 1	ቤንሻንጉል	5 0 6 8 . 8 3	1 2 6 7 2 . 0 9	5 0 6 8 8 3 . 2 3	3 5 9 5 1	7 . 1	BENSHANGUL
0 2	መነሲቡ	5 1 7 7 . 2 3	1 2 9 4 3 . 0 7	5 1 7 7 2 2 . 9 5	1 4 8 4 4 8	2 8 . 7	MENESIBU
0 3	ደል	5 4 7 9 . 1 9	1 3 6 9 7 . 9 7	5 4 7 9 1 8 . 9 5	1 2 0 5 8 2	2 2 . 0	DUL
0 4	ቤጊ	4 7 0 2 . 7 5	1 1 7 5 6 . 8 6	4 7 0 2 7 4 . 7 3	1 4 6 8 3 6	3 1 . 2	BEGI
0 5	ጊዳሚ	2 6 3 9 . 2 6	6 5 9 8 . 1 4	2 6 3 9 2 5 . 5 7	5 7 4 4 3	2 1 . 8	GIDAMI
	የአስተ.አካባቢው ጠቅላላ	2 3 0 6 7 . 2 6	5 7 6 6 8 . 1 2	2 3 0 6 7 2 5 . 4 3	5 0 9 2 6 0	2 2 . 1	ADM. REGION TOTAL
CODE		AREA IN sq. km.	AREA IN GASHA	AREA IN HECTAR	POPULATION (1989)	POPULATION DENSITY PERSONS PER Sq. Km.	

አስተዳደር አካባቢ ባሌ 04

ADMINISTRATIVE REGION BALE 04

መለያ ነድ	አውራጃ	አፋት በኪ.ሜትር ካሬ	አፋት በጋሻ	አፋት በሄክታር	የሕዝብ ብዛት (1981)	በኪ.ሜ.ካሬ የሠፊረው ሕዝብ ብዛት	AWRAJA
01	ገናሌ	4 0 6 3. 8 5	1 0 1 5 9. 6 5	4 0 6 3 8 5. 7 0	2 3 7 4 3 6	5 8. 4	GENALE
02	ሆራ	2 2 1 4. 4 0	5 5 3 6. 0 1	2 2 1 4 4 0. 3 6	8 3 1 4 1	3 7. 6	HORA
03	ጋሠራ ጉሎልቻ	3 0 5 9. 2 8	7 6 4 8. 2 0	3 0 5 9 2 8. 5 2	9 8 1 1 8	3 2. 1	GASERA GOLOLCHA
04	ዋቤ	6 1 5 7. 1 5	1 5 3 9 2. 8 7	6 1 5 7 1 5. 0 0	2 8 3 2 9	4. 6	WABE
05	ሰወይና	9 4 7 6. 2 9	2 3 6 9 0. 7 0	9 4 7 6 2 8. 6 4	1 7 1 2 0	1. 8	SEWEYINA
06	ራይቱ	6 1 3 9. 3 9	1 5 3 4 8. 4 9	6 1 3 9 3 9. 4 4	1 4 2 5 7	2. 3	RAYITU
07	ጊኒር	2 0 1 0. 5 6	5 0 2 6. 4 0	2 0 1 0 5 5. 9 2	9 5 5 8 0	4 7. 5	GINIR
08	ጎሮ	4 5 1 0. 0 9	1 1 2 7 5. 2 4	4 5 1 0 0 9. 4 6	6 6 2 4 5	1 4. 7	GORO
09	መንደዮ	2 8 9 8. 4 7	7 2 4 6. 1 7	2 8 9 8 4 6. 8 3	1 4 6 5 2 1	5 0. 6	MENDEYO
10	ሀረና	4 0 8 1. 1 9	1 0 2 0 2. 9 8	4 0 8 1 1 8. 9 8	5 8 9 1 2	1 4. 4	HARENA
11	ደሎ	6 1 5 4. 5 1	1 5 3 8 6. 2 7	6 1 5 4 5 0. 6 6	4 9 8 1 2	8. 1	DELO
12	ጉራ ደሞሌ	7 1 3 1. 0 7	1 7 8 2 7. 6 8	7 1 3 1 0 7. 2 2	2 0 7 6 0	2. 9	GURA DAMOLE
13	መዳ ወላቦ	9 4 3 3. 3 4	2 3 5 8 3. 3 5	9 4 3 3 3 4. 1 3	2 9 4 7 2	3. 1	MEDA WELABO
	የአስተ. አካባቢው ጠቅላላ	6 7 3 2 9. 5 9	1 6 8 3 2 4. 0 0	6 7 3 2 9 6 0. 8 6	9 4 5 7 0 3	1 4. 1	ADM. REGION TOTAL
CODE		AREA IN sq. km.	AREA IN GASHA	AREA IN HECTAR	POPULATION (1989)	POPULATION DENSITY PERSONS PER sq. km.	

አስተዳደር አካባቢ ቦረና 05

ADMINISTRATIVE REGION BORENA 05

መለያ ገጽ	አውራጃ	ስፋት በኪ.ሜትር ካሬ	ስፋት በገሻ	ስፋት በሄክታር	የሕዝብ ብዛት (1981)	በኪ.ሜ.ካሬ የሠፈረው ሕዝብ ብዛት	AWRAJA
01	ቡርጂ	1 5 9 0.6 8	3 9 7 6.7 1	1 5 9 0 6 8.4 3	3 3 1 4 0	2 0.8	BURJI
02	ሀገረ ማርያም	4 9 6 2.7 5	1 2 4 0 6.8 8	4 9 6 2 7 5.3 6	2 3 1 7 1 6	4 6.7	HAGERE MARYAM
03	ተልተሌ ደቤሎ	1 7 0 1 7.3 6	4 2 5 4 3.4 0	1 7 0 1 7 3 5.9 4	8 0 1 0 7	4.7	TELTELE YABELO
04	አሬሮ	1 0 6 6 0.3 1	2 6 6 5 0.7 8	1 0 6 6 0 3 1.1 9	3 9 7 9 7	3.7	ARERO
05	ሊበን	2 1 6 5 0.5 9	5 4 1 2 6.4 8	2 1 6 5 0 5 9.1 8	1 1 5 8 2 4	5.4	LIBEN
06	ዶሎ ሰዶ	9 6 3 7.6 2	2 4 0 9 4.0 4	9 6 3 7 6 1.7 2	3 9 2 1 9	4.1	DOLO ODO
07	ሞዳሌ	1 6 4 2 9.7 8	4 1 0 7 4.4 4	1 6 4 2 9 7 7.6 6	2 9 3 2 3	1.8	MOYALE
08	ድሬ	1 2 0 6 8.6 9	3 0 1 7 1.7 3	1 2 0 6 8 6 9.3 5	7 5 3 7 5	6.3	DIRE
	የአስተ. አካባቢው ጠቅላላ	9 4 0 1 7.7 8	2 3 5 0 4 4.4 4	9 4 0 1 7 7 8.8 3	6 4 4 5 0 1	6.9	ADM. REGION TOTAL
CODE		AREA IN sq. km.	AREA IN GASHA	AREA IN HECTAR	POPULATION (1989)	POPULATION DENSITY PERSONS PER sq. km.	

ራስ ገዝ ድሬዳዋ 06

AUTONOMOUS REGION DIRE DAWA 06

መለያ ገደ	አውራጃ	ስፋት በኪ.ሜትር ካሬ	ስፋት በጋሽ	ስፋት በሄክታር	የሕዝብ ብዛት (1981)	በኪ.ሜ.ካሬ የሠፈረው ሕዝብ ብዛት	AWRAJA
01	ገብሌሎ	7 0 2 5.7 9	1 7 5 6 4.4 7	7 0 2 5 7 8.7 4	7 4 0 1 2	1 0.5	GEBLELO
02	አይሻ	7 1 6 4.6 0	1 7 9 1 1.5 0	7 1 6 4 5 9.7 4	9 7 7 4 9	1 3.6	AYISHA
03	ደንበል	3 8 5 7.4 2	9 6 4 3.5 5	3 8 5 7 4 1.8 6	3 1 3 7 4	8.1	DENBEL
04	አደጋላ	7 1 9 9.5 1	1 7 9 9 8.7 7	7 1 9 9 5 0.7 3	2 6 0 8 0	3.6	ADIGALA
05	ኤረር	1 5 6 6.7 6	3 9 1 6.9 0	1 5 6 6 7 5.9 4	4 1 3 5 3	2 6.4	ERER
06	ድሬ ዳዋ	2 4 3 0.3 8	6 0 7 5.9 5	2 4 3 0 3 7.9 1	1 8 8 9 0 4	7 7.7	DIRE DAWA
	የራስ ገዝ ጠቅላላ	2 9 2 4 4.4 6	7 3 1 1 1.1 3	2 9 2 4 4 4 4.9 2	4 5 9 4 7 2	1 5.7	AUTONOMOUS REGION TOTAL
CODE		AREA IN sq. km.	AREA IN GASHA	AREA IN HECTAR	POPULATION (1989)	POPULATION DENSITY PERSONS PER sq.km	

ራስ ገዝ ኤርትራ 07

AUTONOMOUS REGION ERITREA 07

ልዩ አስተ. አካ. ሰሜን ኤርትራ

SPECIAL ADMINISTRATIVE REGION NORTH ERITREA

መለያ ቁጥር	አውራጃ	አፋት በኪ.ሜትር.ካሬ	አፋት በጋሻ	አፋት በሄክታር	የሕዝብ ብዛት (1981)	በኪ.ሜ.ካሬ የሠፈረው ሕዝብ ብዛት	AWRAJA
01	ቃሮራ	7 4 3 6.2 1	1 8 5 9 0.5 2	7 4 3 6 2 0.9 9	5 6 1 7 6	7.6	KARORA
02	ክርክበት	1 4 4 0 6.6 6	3 6 0 1 6.6 4	1 4 4 0 6 6 5.5 7	6 2 2 9 2	4.3	KERKEBET
03	ናቅፋ	4 4 3 4.5 7	1 1 0 8 6.4 3	4 4 3 4 5 7.0 2	8 2 6 9 1	1 8.7	NAKFA
04	ቃምሜዋ	2 6 8 8.5 8	6 7 2 1.4 5	2 6 8 8 5 8.0 1	1 0 3 8 8 5	3 8.6	KAMCHIWA
05	አፍ-አቤት	4 7 6 6.0 7	1 1 9 1 5.1 7	4 7 6 6 0 6.9 2	1 1 9 7 7 9	2 5.1	AFABET
06	ኢላ በርዲድ	1 3 7 2.3 9	3 4 3 0.9 8	1 3 7 2 3 9.2 5	1 0 3 1 5 2	7 5.2	ILA BEREID
07	ክረን	1 1 7 7 0 9	2 9 4 2.7 3	1 1 7 7 0 9.1 7	7 2 5 7 2	6 1.7	KEREN
08	ሐልሐል	9 6 6.0 3	2 4 1 5.0 8	9 6 6 0 3.3 2	1 4 2 6 2 7	1 4 7.6	HALHAL
09	ማንሱራ	1 3 2 5.2 6	3 3 1 3.1 6	1 3 2 5 2 6.2 9	8 6 1 9 9	6 5.0	MANSURA
10	አቆርዳት	7 0 9 3.5 1	1 7 7 3 3.7 8	7 0 9 3 5 1.2 0	8 9 3 7 7	1 2.6	AKORDAT
11	ኬሩ	5 7 6 7.3 6	1 4 4 1 8.3 9	5 7 6 7 3 5.7 7	2 8 5 8 1	5.0	KERU
	ልዩ አስተ. አካባቢው ጠቅላላ	5 1 4 3 3.7 3	1 2 8 5 8 4.3 3	5 1 4 3 3 7 3.5 1	9 4 7 3 3 1	1 8.4	SPECIAL ADMINIST-RATIVE REGION TOTAL
CODE		AREA IN sq. km.	AREA IN GASHA	AREA IN HECTAR	POPULATION (1989)	POPULATION DENSITY PERSONS PER sq. km	

ልዩ አስተ. አካ. ደቡብ ኤርትራ

SPECIAL ADMINISTRATIVE REGION SOUTH ERITREA

ሀገራዊ ኮድ	አውራጃ	አፋት በኪ.ሜትር ካሬ	አፋት በጋሻ	አፋት በሄክታር	የሕዝብ ብዛት (1981)	በኪ.ሜ.ካሬ የህዳረር ሕዝብ ብዛት	AWRAJA
01	ሞዕራ-ብሐማሌን	1 3 9 9.2 9	3 4 9 8.2 2	1 3 9 9 2 8.7 1	1 3 3 1 6 3	9 5.1	MIRAB HAMASEN
02	ሰሜን ሐማሌን	1 7 9 8.4 8	4 4 9 6.2 2	1 7 9 8 4 8.4 8	1 4 0 8 5 2	7 8.3	SEMEN HAMASEN
03	ጊንዳሳ	1 6 5 1.2 9	4 1 2 8.2 4	1 6 5 1 2 9.3 5	7 7 8 1 7	4 7.1	GINDAI
04	ቀይ ባህር	1 5 7 5.0 4	3 9 3 7.5 9	1 5 7 5 0 3.3 1	4 7 9 2 6	3 0.4	KEY BAHIR
05	ዙላ	1 4 7 8.8 2	3 6 9 7.0 6	1 4 7 8 8 2.3 3	5 4 7 1 3	3 7.0	ZULA
06	ሰገነደቲ	2 7 8 2.3 2	6 9 5 5.7 8	2 7 8 2 3 1.4 5	1 4 5 1 8 8	5 2.2	SEGENYTI
07	ደቀመድካራ ደቡብ ሐማሌን	7 2 0.5 3	1 8 0 1.3 4	7 2 0 5 3.5 9	1 9 6 7 6 2	2 5 8.1	DEKEME HARE DEBUB HAMASEN
08	መንደራ- ደብርቀ	2 0 6 1.0 3	5 1 5 2.5 7	2 0 6 1 0 2.7 2	1 9 7 9 9 2	9 6.1	MENDEFERA DIBARWA
09	አረዛ	3 4 8 3.1 1	8 7 0 7.7 8	3 4 8 3 1 1.0 6	1 1 0 3 4 9	3 1.7	AREZA
10	አደኳላ	2 6 0 0.4 6	6 5 0 1.1 4	2 6 0 0 4 5.5 8	1 2 8 2 9 2	4 9.3	ADIKWALA
11	አደቀይህ	2 0 1 0.9 5	5 0 2 7.3 7	2 0 1 0 9 4.6 9	1 2 4 2 1 5	6 1.8	ADIKEYEHI
12	ሰገናፌ	2 5 8 8.9 3	6 4 7 2.3 2	2 5 8 8 9 2.9 5	1 1 8 9 3 4	4 6.0	SENAFE
	አሥመራ ከተማ	4 2.0 0	1 0 5.0 0	4 2 0 0.0 0	3 4 2 7 0 6	8 1 5 9.7	ASMERA TOWN
	ልዩ አስተ. አካባቢው ጠቅላላ	2 4 1 9 2.2 5	6 0 4 8 0.6 3	2 4 1 9 2 2 4.2 2	1 8 1 8 9 0 9	7 5.2	SPECIAL ADMINISTRATIVE TOTAL
CODE		AREA IN sq. km.	AREA IN GASHA	AREA IN HECTAR	POPULATION (1989)	POPULATION DENSITY PERSONS PER. sq. km	

ልዩ አስተ. አካ. የወራሪው ኤርትራ

SPECIAL ADMINISTRATIVE REGION WEST ERITREA

መ/ደ ኮድ	አውራጃ	አፋት በኪ.ሜትር ካሬ	አፋት በጋሻ	አፋት በሄክታር	የሕዝብ ብዛት (1981)	በኪ.ሜ.ካሬ የሠፈረው ሕዝብ ብዛት	AWRAJA
24	ተሰነይ	5 8 2 8 . 1 9	1 4 5 7 0 . 4 6	5 8 2 8 1 8 . 5 6	6 0 8 1 8	1 0 . 4	TESENEY
25	ባሬንቱ	3 1 0 3 . 5 1	7 7 5 8 . 7 8	3 1 0 3 5 1 . 2 7	8 9 1 1 3	2 8 . 7	BARENTU
26	ሸንባቆ	3 3 0 4 . 9 6	8 2 6 2 . 4 0	3 3 0 4 9 6 . 0 8	6 1 2 7 9	1 8 . 5	SHENBEKO
27	አምሐጸር	5 8 1 6 . 4 0	1 4 5 4 1 . 0 1	5 8 1 6 4 0 . 3 2	5 7 0 8 8	9 . 8	OMHAJER
	የልዩ አስተ. አካ. ጠቅላላ	1 8 0 5 3 . 0 6	4 5 1 3 2 . 6 5	1 8 0 5 3 0 6 . 2 3	2 6 8 2 9 8	1 4 . 9	SPECIAL ADMINISTRATIVE TOTAL
	የራስ ገዥ ጠቅላላ	9 3 6 7 9 . 0 4	2 3 4 1 9 7 . 5 9	9 3 6 7 9 0 3 . 9 6	3 0 3 4 5 3 9	3 2 . 4	AUTONOMOUS REGION TOTAL
CODE		AREA IN sq. km.	AREA IN GASHA	AREA IN HECTAR	POPULATION (1989)	POPULATION DENSITY PERSONS PER sq. km.	

አስተዳደር አካባቢ ኃምቤላ 08

ADMINISTRATIVE REGION GAMBELA 08

ሆሊዮ ነጻ	አውራጃ	አፋት በኪ.ሜትር ካሬ	አፋት በጋሻ	አፋት በሄክታር	የሕዝብ ብዛት (1981)	በኪ.ሜ.ካሬ የሠፈረው ሕዝብ ብዛት	AWRAJA
01	አንፊሎ	1 7 8 8. 8 7	4 4 7 2. 1 9	1 7 8 8 8 7. 4 4	5 9 4 9 0	3 3. 3	ANFILO
02	ባሮ	5 0 5 3. 5 6	1 2 6 3 3. 9 0	5 0 5 3 5 6. 0 0	3 1 8 3 2	6. 3	BARO
03	ጃካዎ	2 4 0 6. 7 2	6 0 1 6. 8 1	2 4 0 6 7 2. 2 5	1 7 5 1 2	7. 3	JIKAWO
04	አኮቦ	4 4 7 3. 2 1	1 1 1 8 3. 0 3	4 4 7 3 2 1. 0 6	1 5 4 9 7	3. 5	AKOBO
05	ጎጎና ጆር	9 9 0 4. 9 6	2 4 7 6 2. 4 1	9 9 0 4 9 6. 4 8	2 0 2 7 5	2. 1	GOGNA JOR
06	አቦቦ	2 4 3 7. 7 6	6 0 9 4. 3 9	2 4 3 7 7 5. 6 3	2 9 0 8 3	1 1. 9	ABOBO
	የአስተ. አካባቢው ጠቅላላ	2 6 0 6 5. 0 8	6 5 1 6 2. 7 2	2 6 0 6 5 0 8. 8 6	1 7 3 6 8 9	6. 7	ADM. REGION TOTAL
CODE		AREA IN sq. km.	AREA IN GASHA	AREA IN HECTAR	POPULATION (1989)	POPULATION DENSITY PERSONS PER sq. km	

አስተዳደር አካባቢ መሥራቅ ገጃመ 09

ADMINISTRATIVE REGION EAST GOJAM 09

መ/አድ ከድ	አውራጃ	አፋት በኪ.ሜትር ካሬ	አፋት በጋሽ	አፋት በሄክታር	የሕዝብ ብዛት (1981)	በኪ.ሜ.ካሬ የሠፈረው ሕዝብ ብዛት	AWRAJA
01	ሞጣ	1 8 8 2.5 4	4 7 0 6.3 5	1 8 8 2 5 3.9 3	2 2 8 9 1 0	1 2 1.6	MOTA
02	እነሌ	2 0 2 7.3 5	5 0 6 8.3 7	2 0 2 7 3 5.0 0	1 9 3 1 8 5	9 5.3	INESE
03	እናርቻ እናውጋ	8 7 6.5 1	2 1 9 1.2 7	8 7 6 5 0.7 5	1 1 3 9 7 1	1 3 0.0	INARJE INAWUGA
04	ብቸና	2 2 4 8.1 2	5 6 2 0.3 0	2 2 4 8 1 2.1 3	2 6 3 3 5 9	1 1 7.2	BICHENA
05	ማቻላናን	2 5 3 6.2 9	6 3 4 0.7 2	2 5 3 6 2 8.7 9	2 3 3 6 7 4	9 2.1	MACHA SINAN
06	ገዛሊበን	2 1 8 2.0 8	5 4 5 5.2 2	2 1 8 2 0 8.8 7	2 2 1 6 0 9	1 0 1.6	GOZA LIBEN
07	ደጃን ሉማማ	2 1 8 3.4 6	5 4 5 8.6 5	2 1 8 3 4 6.1 6	2 5 8 2 3 2	1 1 8.3	DEJEN LUMAME
	የአስተ. አካባቢው ጠቅላላ	1 3 9 3 6.3 5	3 4 8 4 0.8 8	1 3 9 3 6 3 5.6 3	1 5 1 2 9 4 0	1 0 8.6	ADM-REGION TOTAL
CODE		AREA IN sq. km.	AREA IN GASHA	AREA IN HECTAR	POPULATION (1989)	POPULATION DENSITY PERSONS PER. sq. km.	

አስተዳደር አካባቢ ምዕራብ ጎጃም IO

ADMINISTRATIVE REGION WEST GOJAM IO

መለያ ነጻ	አውራጃ	አፋት በኪ.ሜትር ካሬ	አፋት በጋሻ	አፋት በሄክታር	የሕዝብ ብዛት (1981)	በኪ.ሜ.ካሬ የሠፈረው ሕዝብ ብዛት	AWRAJA
01	አቸፈር	2 1 4 7.0 6	5 3 6 7.6 5	2 1 4 7 0 6.3 1	1 7 6 4 8 0	8 2.2	ACHEFER
02	ባሕርዳር	1 9 7 9.9 5	4 9 4 9.8 9	1 9 7 9 9 5.4 1	2 3 1 0 0 0	1 1 6.7	BAHIRDAR
03	ይልማና ዲንላ	1 4 1 1.6 0	3 5 2 9.0 1	1 4 1 1 6 0.2 2	2 0 4 7 6 6	1 4 5.1	YILMANA DENSA
04	ሜላ	1 6 6 9.1 2	4 1 7 2.8 1	1 6 6 9 1 2.4 3	1 8 0 4 7 7	1 0 8.1	MECHA
05	ደንግላ	1 5 8 1.5 6	3 9 5 3.8 8	1 5 8 1 5 5.5 2	2 0 0 8 4 8	1 2 7.0	DANGLA
06	አንክሻ ባንጃ	1 3 1 8.4 4	3 2 9 6.0 9	1 3 1 8 4 3.8 3	1 7 3 5 2 3	1 3 1.6	ANKESHA BANJA
07	ገገሃ ወንበርማ	1 6 5 1.5 8	4 1 2 8.9 6	1 6 5 1 5 8.3 9	9 7 1 1 5	5 8.8	GWAGUSA WENBERIMA
08	ቡሬ ሰከላ	1 4 2 9.7 8	3 5 7 4.4 4	1 4 2 9 7 7.7 9	2 4 4 6 4 5	1 7 1.1	BURE SEKELA
09	ጃቢ ቋሪት	1 8 9 5.3 0	4 7 3 8.2 7	1 8 9 5 3 0.5 3	2 6 9 3 3 9	1 4 2.1	JABI QUARIT
10	ደጋ ደሞት	1 5 5 6.6 0	3 8 9 1.4 9	1 5 5 6 5 9.7 4	1 8 9 3 1 8	1 2 1.6	DEGA DAMT
	ጣና ሐይቅ	6 4 7.7 8	1 6 1 9.4 4	6 4 7 7 7.5 4	-	-	LAKE TANA
	የአስተ.አካባቢው ጠቅላላ	1 7 2 8 8.7 7	4 3 2 2 1.9 3	1 7 2 8 8 7 7.7 1	1 9 6 7 5 1 1	1 1 3.8	ADM.REGION TOTAL
CODE		AREA IN sq. km.	AREA IN GASHA	AREA IN HECTAR	POPULATION (1989)	POPULATION DENSITY PERSONS PER sq. km	

አስተዳደር አካባቢ ስሜን ጎንደር II

ADMINISTRATIVE REGION NORTH GONDER II

መለያ ኮድ	አውራጃ	አፋት በኪ.ሜትር ካሬ	አፋት በጋሽ	አፋት በሄክታር	የሕዝብ ብዛት (1981)	የሕዝብ ብዛት የሠፈረው ሕዝብ ብዛት	AWRAJA
01	ሰቲት	5 5 2 2.7 5	1 3 8 0 6.8 6	5 5 2 2 7 4.5 0	4 2 1 4 2	7.6	SETIT
02	ወልቃይት	5 2 9 2.8 6	1 3 2 3 2.1 4	5 2 9 2 8 5.5 2	7 6 1 7 6	1 4.4	WELKAYIT
03	ድብ ፀለሞት	4 2 0 8.1 1	1 0 5 2 0.2 7	4 2 0 8 1 0.6 8	1 2 6 8 3 8	3 0.1	DIB TSELEMT
04	በየዳ	1 6 4 1.5 9	4 1 0 3.9 9	1 6 4 1 5 9.4 5	5 2 0 1 5	3 1.7	BEYEDA
05	ጃናሞራ	3 9 4 0.8 2	9 8 5 2.0 5	3 9 4 0 8 2.0 7	1 0 8 7 1 4	2 7.6	JANAMORA
06	ደባርቅ	2 3 9 0.8 0	5 9 7 7.0 0	2 3 9 0 8 0.0 9	4 0 9 0 7	1 7.1	DEBARK
07	ጠገዴ	4 5 1 4.8 4	1 1 2 8 7.1 0	4 5 1 4 8 3.8 3	7 9 1 4 1	1 7.5	TEGEDE
08	ታቸ እርማጭሆ	3 5 6 5.8 3	8 9 1 4.5 8	3 5 6 5 8 3.3 2	5 5 0 6 9	1 5.4	TACH ARMACHIHO
09	ላይ እርማጭሆ	3 8 8 9.2 1	9 7 2 3.0 3	3 8 8 9 2 1.3 8	1 3 1 4 6 4	3 3.8	LAY ARMACHIHO
10	ወገራ	3 4 7 0.8 2	8 6 7 7.0 4	3 4 7 0 8 1.5 9	2 4 5 8 1 2	7 0.8	WEGERA
11	ጎንደር ዙሪያ	1 5 1 1.9 9	3 7 7 9.9 7	1 5 1 1 9 8.8 2	2 7 3 4 2 0	1 8 0.8	GONDER ZURIYA
12	ደንቢያ	1 2 7 0.8 3	3 1 7 7.0 7	1 2 7 0 8 2.8 3	1 8 6 7 7 6	1 4 7.0	DENBIYA
13	ኄልጋ	2 5 1 5.6 6	6 2 8 9.1 6	2.5 1 5 6 6.3 6	1 6 7 5 6 8	6 6.6	CHILGA
CODE		AREA IN sq. km.	AREA IN GASHA	AREA IN HECTAR	POPULATION (1989)	POPULATION DENSITY PERSONS PER sq. km.	

አስተዳደር አካባቢ ስሜን ጎንደር II

ADMINISTRATIVE REGION NORTH GONDER II

ሆስታል ነዳ	አውራጃ	አፋት በኪ.ሜትር ካሬ	አፋት በጋሽ	አፋት በሄክታር	የሕዝብ ብዛት (1981)	በኪ.ሜ.ካሬ የሠፈረው የሕዝብ ብዛት	AWRAJA
14	አለፋ ጠቁሳ	4 6 5 5.6 4	1 1 6 3 9.1 0	4 6 5 5 6 3.9 5	1 4 9 3 6 8	3 2.1	ALEFA TAKUSA
15	ሙተማ	7 2 0 8.2 6	1 8 0 2 0.6 6	7 2 0 8 2 6.2 2	5 4 5 7 8	7.6	METEMA
16	ቋራ	4 6 5 5.0 7	1 1 6 3 7.6 7	4 6 5 5 0 6.9 2	2 2 1 5 5	4.8	KWARA
	ጣና ሐይቅ	1 7 6 4.5 4	4 4 1 1.3 5	1 7 6 4 5 4.1 2	-	-	LAKE TANA
	የአስተ. አካባቢው ጠቅላላ	6 2 0 1 9.6 2	1 5 5 0 4 9.0 3	6 2 0 1 9 6 1.6 5	1 8 1 2 1 4 3	2 9.2	ADM. REGION TOTAL
CODE		AREA IN sq.km.	AREA IN GASHA	AREA IN HECTAR	POPULATION (1989)	POPULATION DENSITY PERSONS PER sq.km.	

አስተዳደር አካባቢ ደቡብ ጎንደር 12

ADMINISTRATIVE REGION SOUTH GONDER 12

መለያ ኮድ	አውራጃ	አፋት በኪ.ሜትር ካሬ	አፋት በጋሽ	አፋት በሄክታር	የሕዝብ ብዛት (1981)	በኪ.ሜ.ካሬ የሠፈረው ሕዝብ ብዛት	AWRAJA
01	በለሣ	2 3 9 0 . 1 6	5 9 7 5 . 3 9	2 3 9 0 1 5 . 5 5	9 5 0 0 1	3 9 . 7	BELESA
02	እብናት	2 2 6 8 . 4 9	5 6 7 1 . 2 2	2 2 6 8 4 8 . 9 5	1 3 3 5 9 2	5 8 . 9	IBINAT
03	ሊቦ ካምካም	1 6 3 3 . 9 1	4 0 8 4 . 7 8	1 6 3 3 9 1 . 0 3	1 7 6 8 5 3	1 0 8 . 2	LIBO KEMKEM
04	ፎገራ	1 1 7 4 . 1 4	2 9 3 5 . 3 5	1 1 7 4 1 4 . 0 9	1 6 6 6 0 3	1 4 1 . 9	FOGERA
05	ፋርጣ	1 1 9 6 . 5 5	2 9 9 1 . 3 7	1 1 9 6 5 4 . 8 0	2 2 3 7 0 3	1 8 7 . 0	FARTA
06	ጋይንት	2 2 4 5 . 8 2	5 6 1 4 . 5 7	2 2 4 5 8 2 . 6 3	2 2 9 0 2 4	1 0 2 . 0	GAYINT
07	ስማዳ	2 1 6 4 . 3 3	5 4 1 0 . 8 3	2 1 6 4 3 3 . 3 1	1 8 5 7 6 5	8 5 . 8	SEMADA
08	እስቴ	2 3 5 0 . 6 8	5 8 7 6 . 7 0	2 3 5 0 6 7 . 9 3	2 7 0 0 5 7	1 1 4 . 9	ISTE
09	ደራ	1 6 5 4 . 4 0	4 1 3 6 . 0 0	1 6 5 4 4 0 . 1 5	1 8 4 5 3 7	1 1 1 . 5	DERA
	የአስተ.አካባቢው ጠቅላላ	1 7 0 7 8 . 4 8	4 2 6 9 6 . 2 1	1 7 0 7 8 4 8 . 4 4	1 6 6 5 1 3 5	9 7 . 5	ADM-REGION TOTAL
CODE		AREA IN sq. km.	AREA IN GASHA	AREA IN HECTAR	POPULATION (1989)	POPULATION DENSITY PERSONS PER sq. km.	

አስተዳደር አካባቢ የሥራ ስርዓት 13

ADMINISTRATIVE REGION EAST HARERGE 13

መለያ ቁጥር	አውራጃ	አፋት በኪ.ሜትር ካሬ	አፋት በጋሻ	አፋት በካንታር	የሕዝብ ብዛት (1981)	በኪ.ሜ.ካሬ የሠፈረው ሕዝብ ብዛት	AWRAJA
01	ወበራ	1 7 5 6.4 1	4 3 9 1.0 4	1 7 5 6 4 1.4 3	4 4 0 1 0 2	2 5 0.6	WEBERA
02	ሐረር ዙሪያ	1 2 8 7.7 1	3 2 1 9.2 8	1 2 8 7 7 1.3 4	4 2 5 9 6 7	3 3 0.8	HARER ZURYA
03	ኮምቦልቻ	1 0 4 1.2 3	2 6 0 3.0 6	1 0 4 1 2 2.5 4	1 5 9 9 6 8	1 5 3.6	KOMBOLCHA
04	ጃጃጋ	6 4 7 4.0 4	1 6 1 8 5.1 2	6 4 7 4 0 4.5 1	2 0 4 4 2 1	3 1.6	JIJIGA
05	ቀብሪ በደህ	5 0 4 9.6 9	1 2 6 2 4.2 1	5 0 4 9 6 8.7 2	4 7 8 8 7	9.5	KEBRI BEYAH
06	ጉርሱም	3 9 8 9.4 9	9 9 7 3.7 4	3 9 8 9 4 9.7 3	1 4 9 9 7 1	3 7.6	GURSUM
07	ፊደስ	2 1 8 3.9 7	5 4 5 9.9 3	2 1 8 3 9 7.3 9	1 0 2 7 7 9	4 7.1	FEDIS
08	ጋራ ሙለታ	1 5 6 2.3 6	3 9 0 5.9 1	1 5 6 2 3 6.5 7	1 8 0 9 1 3	1 1 5.8	GARA MULETA
09	በደኖ	1 0 9 3.4 7	2 7 3 3.6 7	1 0 9 3 4 6.6 9	1 5 0 0 0 3	1 3 7.2	BEDENO
10	ሙልካ በሎ	1 4 9 3.9 3	3 7 3 4.8 2	1 4 9 3 9 2.7 4	3 3 3 6 5	2 2.3	MELKA BELO
11	ሙሁር ቡርቃ	8 5 5 4.5 4	2 1 3 8 6.3 4	8 5 5 4 5 3.8 8	4 0 0 0 6	4.7	MEYU BURKA
12	ቡርቃ	9 6 4 5.6 9	2 4 1 1 4.2 3	9 6 4 5 6 9.0 7	6 3 4 9 7	6.6	BURKA
13	ነገብ	1 0 2 5 2.1 4	2 5 6 3 0.3 3	1 0 2 5 2 1 3.5 5	1 3 5 3 7 9	1 3.2	NEGOB
CODE		AREA IN sq.km.	AREA IN GASHA	AREA IN HECTAR	POPULATION (1989)	POPULATION DENSITY PERSONS PER sq.km.	

አስተዳደር አካባቢ መሥራቅ ሐረርጌ 13

ADMINISTRATIVE REGION EAST HAREGE 13

መ/አ/ክ	አውራጃ	አፋት በኪ.ሜትር ካሬ	አፋት በጋሻ	አፋት በዓክተር	የሕዝብ ብዛት (1981)	በኪ.ሜትር የሠፈረው ሕዝብ ብዛት	AWRAJA
14	ደገሀቡር	1 3 2 2 4.7 1	3 3 0 6 1.7 7	1 3 2 2 4 7 1.0 0	2 0 0 4 9 5	1 5.2	DEGA HABUR
15	አዋሬ	8 2 2 3.0 8	2 0 5 5 7.7 1	8 2 2 3 0 8.4 8	1 0 5 4 7 9	1 2.8	AWARE
16	መሥራቅ ጋሻ	1 4 7 6 7.4 3	3 6 9 1 8.5 9	1 4 7 6 7 4 3.4 9	3 0 1 7 7	2.0	MISRAK GASHAMO
	የአስተ.አካባቢው ጠቅላላ	9 0 5 9 9.8 9	2 2 6 4 9 9.7 3	9 0 5 9 9 9 1.1 3	2 4 7 0 4 0 9	2 7.3	ADM. REGION TOTAL
CODE		AREA IN sq. km	AREA IN GASHA	AREA IN HECTAR	POPULATION (1989)	POPULATION DENSITY PERSONS PER sq. km.	

አስተዳደር አካባቢ ምዕራብ ሐረርጌ 14

ADMINISTRATIVE REGION WEST HARERGE 14

መለያ ነጻ	አውራጃ	አፋት በኪ.ሜትር ካሬ	አፋት በጋሻ	አፋት በካንታር	የሕዝብ ብዛት (1981)	በኪ.ሜ.ካሬ የሠፈረው ሕዝብ ብዛት	AWRAJA
01	ገዋኔ	9 2 4 0.6 0	2 3 1 0 1.5 0	9 2 4 0 6 0.1 9	9 5 0 5 2	1 0.3	GEWANE
02	መካከለኛ አዋሽ	3 7 8 3.5 6	9 4 5 8.9 0	3 7 8 3 5 6.1 6	9 4 5 9 7	2 5.0	MEKAKELENYA AWASH
03	አፍደም	5 4 3 7.9 6	1 3 5 9 4.9 1	5 4 3 7 9 6.3 1	8 6 0 1 9	1 5.8	AFDEM
04	ሐብሮ	2 5 0 8.0 6	6 2 7 0.1 4	2 5 0 8 0 5.7 4	2 3 5 7 2 5	9 4.0	HABRO
05	ጮርጮር	2 0 3 9.6 9	5 0 9 9.2 1	2 0 3 9 6 8.4 6	4 3 8 8 8 2	2 1 5.2	CHERCHER
06	መሰላ	1 0 7 5.5 6	2 6 8 8.9 0	1 0 7 5 5 6.5 4	1 3 5 2 9 2	1 2 5.8	MESELA
07	ቦኬ ክህ	4 6 6 8.9 0	1 1 6 7 2.2 6	4 6 6 8 9 0.0 7	1 5 6 1 9 1	3 3.5	BOKE KUNI
08	ደሮ ለቡ	4 4 3 4.0 9	1 1 0 8 5.2 2	4 4 3 4 0 8.5 7	7 8 9 5 5	1 7.8	DARO LEBU
	የአስተ.አካባቢው ጠቅላላ	3 3 1 8 8.4 2	8 2 9 7 1.0 3	3 3 1 8 8 4 2.0 4	1 3 2 0 7 1 3	3 9.8	ADM-REGION TOTAL
CODE		AREA IN sq.km.	AREA IN GASHA	AREA IN HECTAR	POPULATION (1989)	POPULATION DENSITY PERSONS PER sq.km.	

አስተዳደር አካባቢ ኢሉባቦር 15

ADMINISTRATIVE REGION ILUBABOR 15

መለያ ነድ	አውራጃ	አፋት በኪ.ሜትር ካሬ	አፋት በጋሽ	አፋት በካንታር	የሕዝብ ብዛት (1981)	በኪ.ሜ.ካሬ የሠፈረው ሕዝብ ብዛት	AWRAJA
01	ዳሪሙ	2 0 6 5 .7 8	5 1 6 4 .4 5	2 0 6 5 7 8 0 8	1 4 4 6 6 5	7 0 .0	DARIMU
02	መካ ሣቺ	1 2 9 3 .7 6	3 2 3 4 .4 2	1 2 9 3 7 6 8 1	5 6 2 7 4	4 3 .5	MEKO SACHI
03	ቡኖ	3 1 8 6 .8 4	7 9 6 7 .0 8	3 1 8 6 8 2 9 5	1 7 8 3 0 2	5 5 .9	BUNO
04	ገባ	2 2 4 8 .4 1	5 6 2 1 .0 2	2 2 4 8 4 0 .8 2	1 7 0 2 2 2	7 5 .7	GEBA
05	ሰር	1 2 0 7 .0 5	3 0 1 7 .6 3	1 2 0 7 0 4 .9 7	1 0 7 4 3 5	8 9 .0	SOR
06	ሀሉ ቡሬ	1 5 4 1 .9 1	3 8 5 4 .7 9	1 5 4 1 9 1 .5 4	5 9 1 7 6	3 8 .4	HALU BURE
07	ጎሬ	2 4 7 7 .9 9	6 1 9 4 .9 8	2 4 7 7 9 9 .0 7	9 9 1 1 5	4 0 .0	GORE
08	ሲግሞ ሰጠማ	3 1 1 9 .2 6	7 7 9 8 .1 5	3 1 1 9 2 6 .0 1	1 4 1 7 1 5	4 5 .4	SIGMO SETEMA
09	ደዴሳ	1 3 4 8 .4 8	3 3 7 1 .2 0	1 3 4 8 4 7 .9 3	1 0 7 3 6 1	7 9 .6	DIDESA
10	ሊሙ ሰቃ	2 6 3 5 .4 1	6 5 8 8 .5 3	2 6 3 5 4 1 .3 6	1 3 1 8 9 0	5 0 .0	LIMU SEKA
11	ሊሙ ካሃ	2 7 7 0 .5 2	6 9 2 6 .3 0	2 7 7 0 5 2 .1 8	1 6 7 6 4 2	6 0 .5	LIMU KOSA
12	ሊሙ	2 2 6 6 .6 5	5 6 6 6 .6 1	2 2 6 6 6 4 .5 3	2 7 2 6 7 6	1 2 0 .3	LIMU
13	ሰቃ ጨቆርሳ	1 7 1 8 .7 5	4 2 9 6 .8 8	1 7 1 8 7 5 .3 8	2 2 4 4 6 8	1 3 0 .6	SEKA CHEKORSA
CODE		AREA IN sq. km.	AREA IN GASHA	AREA IN HECTAR	POPULATION (1989)	POPULATION DENSITY PER PERSONS PER Sq.km.	

አስተዳደር አካባቢ ኢሉባቦር 15

ADMINISTRATIVE REGION ILUBABOR 15

መለያ ኮድ	አውራጃ	ስፋት በኪ.ሜትር ካሬ	ስፋት በጋሻ	ስፋት በሄክታር	የሕዝብ ብዛት (1981)	በኪ.ሜ. ካሬ የሠፈረው ሕዝብ ብዛት	AWRAJA
14	ማና ቀርሃ	1 3 7 3 . 3 5	3 4 3 3 . 3 6	1 3 7 3 3 4 . 5 3	2 5 0 0 2 4	1 8 2 . 1	MANA KERSA
	ጀማ ከተማ	4 4 . 8 2	1 1 2 . 0 6	4 4 8 2 . 4 3	7 3 4 1 3	1 6 3 8 . 0	JIMA TOWN
15	ጊቤ	2 7 1 1 . 7 3	6 7 7 9 . 3 4	2 7 1 1 7 3 . 2 8	2 3 8 5 2 8	8 8 . 0	GIBE
16	ናዳ ደደ	3 0 4 8 . 5 2	7 6 2 1 . 3 1	3 0 4 8 5 2 . 4 7	3 5 2 9 7 4	1 1 5 . 8	NADA DEDO
	የአስተ. አካባቢው ጠቅላላ	3 5 0 5 9 . 2 3	8 7 6 4 8 . 1 0	3 5 0 5 9 2 4 . 3 4	2 7 7 5 8 8 0	7 9 . 2	ADM. REGION TOTAL
CODE		AREA IN sq. km.	AREA IN GASHA	AREA IN HECTAR	POPULATION (19 89)	POPULATION DENSITY PERSONS PER Sqkm.	

ዘ.ሳ. ማዕከላዊ ር. ስ. ለ. ር. ማዕከላዊ
C. S. A. Library

አስተዳደር አካባቢ ከ4 16

ADMINISTRATIVE REGION KEFA 16

መለያ ክፍ	አውራጃ	አፋት በኪ.ሜ. ካሬ	አፋት በጋሻ	አፋት በካፕታር	የሕዝብ ብዛት (1981)	በኪ.ሜ.ካሬ የሠፈረው ሕዝብ ብዛት	AWRAJA
01	ሰሌ ናኖ	3 4 2 0.3 7	8 5 5 0.9 4	3 4 2 0 3 7.7 1	2 5 6 1 0	7.5	SELE NONO
02	ሞቻ	1 6 8 6.5 5	4 2 1 6.3 8	1 6 8 6 5 5.2 1	4 6 9 6 1	27.8	MOCHA
03	የኪ	1 4 8 7.4 0	3 7 1 8.4 9	1 4 8 7 3 9.8 9	8 4 1 6 3	56.6	YEKI
04	ጌሽ	2 1 6 0.6 6	5 4 0 1.6 4	2 1 6 0 6 5.5 0	9 4 3 2 0	43.7	GESHA
05	በጋጋ	2 4 4 9.8 3	6 1 2 4.5 9	2 4 4 9 8 3.5 9	1 8 7 9 2 9	76.7	BONGA
06	ጎረቤት	2 5 6 8.7 3	6 4 2 1.8 4	2 5 6 8 7 3.4 1	1 6 8 3 8 5	65.6	GOJEB
07	ዴቻ	2 8 8 9.6 3	7 2 2 4.0 7	2 8 8 9 6 2.6 4	9 3 9 3 3	32.5	DECHA
08	ጎልድደ	2 0 5 3.0 9	5 1 3 2.7 2	2 0 5 3 0 8.6 9	9 9 3 2 1	48.4	GOLDIYA
09	ጊሜራ	7 3 8 3.3 8	1 8 4 5 8.4 8	7 3 8 3 3 8.9 6	1 6 3 0 2 7	22.1	GIMIRA
10	ቤሮ ሸሽ	5 0 5 3.0 4	1 2 6 3 2.5 9	5 0 5 3 0 3.7 5	2 5 8 1 0	5.1	BERO SHASHA
11	ማጂ	8 9 3 0.4 8	2 2 3 2 6.2 0	8 9 3 0 4 7.9 0	3 4 9 9 7	3.9	MAJI
	የአስተዳደር አካባቢው ጠቅላላ	4 0 0 8 3.1 6	1 0 0 2 0 7.9 3	4 0 0 8 3 1 7.2 5	1 0 2 4 4 5 6	25.6	ADM. REGION TOTAL
CODE		AREA IN sq.km.	AREA IN GASHA	AREA IN HECTAR	POPULATION (1989)	POPULATION DENSITY PERSONS PER Sq. Km.	

አስተዳደር አካባቢ መተካል 17

ADMINISTRATIVE REGION METEKEL 17

መለያ ትይዩ	አውራጃ	አፋት በኪ.ሜ.ካሬ	አፋት በገጽ	አፋት በዓክፋት	የሕዝብ ብዛት (1981)	በኪ.ሜ. ካሬ የሠፈረው ሕዝብ ብዛት	AWRAJA
01	ጉባ	8 8 9 4.1 6	2 2 2 3 5.4 0	8 8 9 4 1 6.0 5	1 0 3 9 0	1.2	GUBA
02	ደንገር	6 2 4 3.6 0	1 5 6 0 9.0 0	6 2 4 3 6 0.1 1	1 2 5 3 7 2	20.0	DANGUR
03	ማንደራ ጓንጓ	2 7 0 9.8 2	6 7 7 4.5 6	2 7 0 9 8 2.0 1	1 2 9 1 7 8	47.7	MANDURA GWANGWA
04	ደባቢ	2 8 7 7.1 6	7 1 9 2.9 1	2 8 7 7 1 6.4 6	5 1 3 2 5	17.8	DIBATI
05	ወምቦራ	9 7 5 5.8 2	2 4 3 8 9.5 5	9 7 5 5 8 2.0 2	5 4 7 3 8	5.6	WEMBERA
	የአስተ. አካባቢው ጠቅላላ	3 0 4 8 0.5 6	7 6 2 0 1.4 1	3 0 4 8 0 5 6.6 5	3 7 1 0 0 3	12.2	ADM. REGION TOTAL
CODE		AREA IN sq. km.	AREA IN GASHA	AREA IN HECTAR	POPULATION (1989)	POPULATION DENSITY PERSONS PER Sq.km.	

ሙያ ኮድ	አውራጃ	አፋት በኪ.ሜ.ካሬ	አፋት በጋሻ	አፋት በሄክታር	የሕዝብ ብዛት (1981)	በኪ.ሜ.ካሬ የሠፈረው ሕዝብ ብዛት	AWRAJA
01	ዳኖት	1 0 0 9 1.8 7	2 5 2 2 9.6 9	1 0 0 9 1 8 7.4 5	2 9 0 4 0	2.9	DANOT
02	ቦህ	1 4 2 4 2.3 5	3 5 6 0 5.8 8	1 4 2 4 2 3 5.0 0	5 5 3 5 8	3.9	BOH
03	ገላደን	8 0 0 1.2 8	2 0 0 0 3.2 0	8 0 0 1 2 8.0 4	7 3 3 8 1	9.2	GELADIN
04	ወልወል	2 5 2 7 3.3 5	6 3 1 8 3.3 9	2 5 2 7 3 3 5.4 8	9 3 8 1 5	3.7	WELWEL
05	ሺላቦ	9 0 0 6.3 7	2 2 5 1 5.9 2	9 0 0 6 3 6.8 0	5 0 3 7 6	5.6	SHILABO
06	ቆራሄ	1 7 2 7 1.5 9	4 3 1 7 8.9 6	1 7 2 7 1 5 8.2 4	5 2 3 0 7	3.0	KORAHE
07	ጎዴ	1 7 5 6 6.1 4	4 3 9 1 5.3 5	1 7 5 6 6 1 4.2 2	6 1 6 5 4	3.5	GODE
08	ሸበሌ	1 4 0 3 4.6 5	3 5 0 8 6.5 6	1 4 0 3 4 6 2.1 4	8 4 2 2 4	6.0	SHEBELE
09	ሰረር	7 0 5 2.5 3	1 7 6 3 1.3 2	7 0 5 2 5 2.9 8	3 4 0 2 1	4.8	SERER
10	ወይብ	1 0 4 2 9.4 7	2 6 0 7 3.6 6	1 0 4 2 9 4 6.5 7	3 4 5 1 7	3.3	WEYIB
11	አፍቄር	8 9 1 4.6 6	2 2 2 8 6.6 5	8 9 1 4 6 5.9 9	2 5 8 1 5	2.9	AFKER
12	ደሎ ባይ	6 3 4 3.0 2	1 5 8 5 7.5 6	6 3 4 3 0 2.4 9	2 4 6 5 5	3.9	DOLO BAY
13	ባሬ	1 2 3 3 6.4 9	3 0 8 4 1.2 7	1 2 3 3 6 5 0.7 3	3 3 4 0 0	2.7	BARE
CODE		AREA IN sq.km.	AREA IN GASHA	AREA IN HECTAR	POPULATION (1989)	POPULATION DENSITY PERSONS PER Sqkm.	

ራስ ገዝ ስጋዴን 18

AUTONOMOUS REGION OGADEN 18

መለያ ቁጥር	አውራጃ	ስፋት በኪ.ሜ.ካሬ	ስፋት በጋሻ	ስፋት በሄክታር	የሕዝብ ብዛት (1981)	በኪ.ሜ.ካሬ የሠፈረው ሕዝብ ብዛት	AWRAJA
14	ቀላፎ	9 7 2 7 . 1 7	2 4 3 1 7 . 9 5	9 7 2 7 1 7 . 8 7	7 9 2 2 7	8.1	KELAFO
15	ሙስታሂል	9 0 3 6 . 3 3	2 2 5 9 0 . 8 3	9 0 3 6 3 3 . 2 5	7 8 5 4 5	8.7	MUSTAHIL
	የራስ ገዝ ጠቅላላ	1 7 9 3 2 7 . 2 7	4 4 8 3 1 8 . 1 3	1 7 9 3 2 7 2 7 . 2 5	8 1 0 3 3 5	4.5	AUT. REGION TOTAL
CODE		AREA IN sq.km.	AREA IN GASHA	AREA IN HECTAR	POPULATION (1989)	POPULATION DENSITY PERSONS PER Sq.km.	



አስተዳደር አካባቢ ሰሜን ጎሞ 19

ADMINISTRATIVE REGION NORTH OMO 19

መለያ ነዳ	አውራጃ	አፋት በኪ.ሜ.ገሬ	አፋት በጋሻ	አፋት በካንታር	የሕዝብ ብዛት (1981)	በኪ.ሜ. ገሬ የሠፈረው ሕዝብ ብዛት	AWRAJA
01	ቦሎሶ ሰሬ	6 1 7.8 6	1 5 4 4.6 4	6 1 7 8 5.7 2	2 5 9 5 8 2	4 2 0.1	BOLOSORE
02	ዳሞት ጋሌ	4 0 4.1 9	1 0 1 0.4 6	4 0 4 1 8.5 0	2 1 6 7 4 2	5 3 6.2	DAMOT GALE
03	ዳሞት ወይደ	7 4 8.3 2	1 8 7 0.7 9	7 4 8 3 1.5 1	1 4 8 8 0 9	1 9 8.9	DAMOT WEYIDE
04	ዳሞታ	1 6 3 5.8 6	4 0 8 9.6 3	1 6 3 5 8 5.5 0	3 0 7 1 4 1	1 8 7.8	DAMOTA
05	ኪንዶ ካይሻ	1 0 6 5.8 0	2 6 6 4.5 0	1 0 6 5 7 9.9 5	1 9 0 9 7 1	1 7 9.2	KINDO KOYISHA
06	ካይሻ	2 6 1 9.0 1	6 5 4 7.5 2	2 6 1 9 0 1.0 5	1 7 4 2 8 9	6 6.5	KOYISHA
07	መንሣ	1 7 1 2.4 7	4 2 8 1.1 7	1 7 1 2 4 6.5 4	8 7 1 7 0	5 0.9	MENSA
08	ኤላ	2 2 4 3.4 2	5 6 0 8.5 5	2 2 4 3 4 1.7 8	6 1 1 2 5	2 7.2	ELA
09	ቦንኬ መስኬቶ	2 5 6 4.2 0	6 4 1 0.5 2	2 5 6 4 2 0.7 0	1 4 5 1 1 4	5 6.6	BONKE MESKETO
10	ዘንቲ	1 7 5 2.4 4	4 3 8 1.1 0	1 7 5 2 4 4.1 1	1 4 5 3 1 3	8 2.9	ZENTI
11	ሁባ ማዜ	1 7 7 0.1 4	4 4 2 5.6 9	1 7 7 0 1 4.0 8	8 8 8 0 4	5 0.2	UBA MAZE
12	ማዜ	1 8 1 9.4 3	4 5 4 8.5 8	1 8 1 9 4 3.3 0	1 2 3 0 9 6	6 7.7	MAZE
13	ሱራ	6 9 8.2 3	1 7 4 5.5 7	6 9 8 2 2.7 2	1 6 2 8 6 0	2 3 2.2	SURA
CODE		AREA IN sq. km.	AREA IN GASHA	AREA IN HECTAR	POPULATION (1989)	POPULATION DENSITY PERSONS PER Sq.km.	

አስተዳደር አካባቢ ስሜን አዋ 19

ADMINISTRATIVE REGION NORTH OMO 19

መለያ ቁጥር	አውራጃ	ስፋት በኪ.ሜ ካሬ	ስፋት በጋሻ	ስፋት በሄክታር	የሕዝብ ብዛት (1981)	በኪ.ሜ ካሬ የሠፈረው ሕዝብ ብዛት	AWRAJA
14	ሳቱሳ	1 4 2 6 . 3 5	3 5 6 5 . 8 7	1 4 2 6 3 4 . 7 9	8 5 4 4 6	59.9	SATUSA
15	አርባ ምንጭ ዙሪያ	2 0 8 6 . 2 4	5 2 1 5 . 6 1	2 0 8 6 2 4 . 4 8	1 3 4 1 5 9	64.3	ARBA MINCH ZURYA
16	ካምባ	2 0 2 3 . 3 7	5 0 5 8 . 4 3	2 0 2 3 3 7 . 3 7	1 9 3 3 2 6	95.5	KEMBA
17	ጋርዲላ	3 0 0 5 . 0 8	7 5 1 2 . 6 9	3 0 0 5 0 7 . 7 1	9 4 0 5 8	31.3	GARDULA
18	ኮንሶ	1 7 3 0 . 3 1	4 3 2 5 . 7 7	1 7 3 0 3 0 . 7 9	9 8 9 2 4	57.2	KONSO
	የአስተዳደር አካባቢው ጠቅላላ	2 9 9 2 2 . 7 2	7 4 8 0 7 . 0 8	2 9 9 2 2 7 0 . 6 0	2 7 1 6 9 2 9	90.8	ADM. REGION TOTAL
CODE		AREA IN sq.km.	AREA IN GASHA	AREA IN HECTAR	POPULATION (1989)	POPULATION DENSITY PERSONS PERsq.km.	

አስተዳደር አካባቢ ደቡብ ጎሞ 20

ADMINISTRATIVE REGION SOUTH OMO 20

መለያ ትይዩ	አውራጃ	ስፋት በኪ.ሜ.ካሬ	ስፋት በጋሻ	ስፋት በሄክታር	የሕዝብ ብዛት (1981)	በኪ.ሜ.ካሬ የሠፈረው ሕዝብ ብዛት	AWRAJA
01	ሰላማን	3 8 6 0.4 6	9 6 5 1.1 6	3 8 6 0 4 6.4 7	7 1 6 4	1.9	SALA MAGO
02	ባኮ ጋዘር	3 1 0 0.0 4	7 7 4 9.8 3	3 1 0 0 0 3.8 4	9 8 8 5 9	3 1.9	BAKO GAZER
03	ወይጦ	3 4 4 2.3 1	8 6 0 5.7 0	3 4 4 2 3 0.8 5	4 8 8 1 4	1 4.2	WEYITO
04	ሐመር	7 3 1 5.6 7	1 8 2 8 9.1 7	7 3 1 5 6 6.6 4	3 6 0 1 3	4.9	HAMER
05	ኩራዝ	4 2 8 2.0 0	1 0 7 0 4.9 9	4 2 8 1 9 9.7 7	4 9 2 7 1	1 1.5	KURAZ
	የአስተዳደር አካባቢው ጠቅላላ	2 2 0 0 0.4 8	5 5 0 0 0.8 5	2 2 0 0 0 4 7.5 7	2 4 0 1 2 1	1 0.9	ADM. REGION TOTAL
CODE		AREA IN sq. km.	AREA IN GASHA	AREA IN HECTAR	POPULATION (1989)	POPULATION DENSITY PERSONS PER Sq. km.	



መለያ ነዳ	አውራጃ	ስፋት በኪ.ሜ.ካሬ	ስፋት በጋሻ	ስፋት በሄክታር	የሕዝብ ብዛት (1981)	በኪ.ሜ.ካሬ የሠፈረው ሕዝብ ብዛት	AWRAJA
01	ደራ	1 5 4 5.5 4	3 8 6 3.8 6	1 5 4 5 5 4.0 9	1 3 3 6 2 6	8 6.5	DERA
02	ሚዳ	1 0 5 8.8 8	2 6 4 7.5 0	1 0 5 8 8 7.7 4	8 7 8 1 5	8 2.9	MIDA
03	መርሐ ቤት	8 8 0.6 1	2 2 0 1.5 2	8 8 0 6 0.4 9	9 4 7 6 4	1 0 7.6	MERHA BETE
04	መንዝ ጌራ ምድር	2 4 1 0.7 7	6 0 2 6.9 5	2 4 1 0 7 7.7 0	1 6 9 7 9 7	7 0.4	MENZ GERA MIDIR
05	ኤፍራታና ግመጋ	1 8 2 8.7 7	4 5 7 1.9 4	1 8 2 8 7 7.2 8	1 9 3 1 2 8	1 0 5.6	EFRATANA TIMUGA
06	ቡሬ ሞዳይቲ	2 5 6 6.2 6	6 4 1 5.6 4	2 5 6 6 2 5.3 7	1 7 4 3 4	6.8	BURE MODAYITU
07	ይፋት	2 3 1 2.4 2	5 7 8 1.0 6	2 3 1 2 4 2.0 3	1 6 1 3 6 5	6 9.8	YIFAT
08	ሙዘ ወግ ምድር	1 2 2 9.9 8	3 0 7 4.9 5	1 2 2 9 9 7.8 1	1 1 2 4 3 5	9 1.4	MEZEZO MAMA MIDIR
09	ተገለት	2 4 9 1.7 1	6 2 2 9.3 1	2 4 9 1 7 1.7 4	2 6 0 1 1 5	1 0 4.4	TEGULET
10	ቡልጋ	1 1 8 6.6 9	2 9 6 6.7 3	1 1 8 6 6 9.0 5	6 6 4 5 1	5 6.0	BULGA
11	አብቹና ጠራ	2 3 5 2.5 3	5 8 8 1.3 4	2 3 5 2 5 2.8 3	2 1 8 9 2 7	9 3.1	ABICHUNA TERA
12	ጅሩ	1 3 8 5.4 5	3 4 6 3.6 4	1 3 8 5 4 5.4 2	1 4 5 2 5 0	1 0 4.8	JIRU
13	ደብረ ሊባኖስ	1 7 9 5.7 2	4 4 8 9.2 8	1 7 9 5 7 1.2 0	1 7 8 8 6 5	9 9.6	DEBRE LIBANOS
CODE		AREA IN sq.km.	AREA IN GASHA	AREA IN HECTAR	POPULATION (1989)	POPULATION DENSITY PERSONS PER Sq.km.	

ADMINISTRATIVE REGION NORTH SHEWA 21

አስተዳደር አካባቢ ስጫን ሸዋ 21

መለያ ትይዩ	አውራጃ	ስፋት በኪ.ሜ.ካሬ	ስፋት በጋሻ	ስፋት በሄክታር	የሕዝብ ብዛት (1981)	በኪ.ሜ. ካሬ የሠፈረው ሕዝብ ብዛት	AWRAJA
14	ሰላሌ	1 8 8 6.9 7	4 7 1 7.4 4	1 8 8 6 9 7.3 9	2 5 7 6 9 1	1 3 6.6	SELALE
15	ጃርሶ አቦቴ	2 0 9 7.2 6	5 2 4 3.1 6	2 0 9 7 2 6.4 0	1 9 1 1 3 1	9 1.1	JARSO ABOTE
	የአስተ. አካባቢው ጠቅላላ	2 7 0 2 9.5 6	6 7 5 7 4.3 1	2 7 0 2 9 5 6.6 0	2 2 8 8 7 9 4	8 4.7	ADM. REGION TOTAL
CODE		AREA IN sq. km.	AREA IN GASHA	AREA IN HECTAR	POPULATION (1989)	POPULATION DENSITY PER SONS PER Sq.km.	

አስተዳደር አካባቢ የወራሽ ሽቀ 22 ADMINISTRATIVE REGION EAST SHEWA 22

መለያ ትዩ	አውራጃ	አፋት በኪ.ሜትር ካሬ	አፋት በገሽ	አፋት በሄክታር	የሕዝብ ብዛት (1981)	በኪ.ሜ.ካሬ የሠፈረው ሕዝብ ብዛት	AWRAJA
01	ደለጽ	2 4 2 7.9 4	6 0 6 9.8 5	2 4 2 7 9 4.1 1	2 2 9 3 9	9.4	DULECHA
02	ፈንታሌ	3 5 4 4.4 6	8 8 6 1.1 3	3 5 4 4 4 5.0 8	9 6 3 5 7	2 7.2	FENTALE
03	ሸንኮራ የመንጃር	1 0 1 6.3 6	2 5 4 0.9 0	1 0 1 6 3 5.9 3	8 2 9 8 5	8 1.6	SHENKORA MINJAR
04	አዳማ በሰት	2 0 6 0.1 3	5 1 5 0.3 2	2 0 6 0 1 2.5 5	3 1 9 2 5 9	1 5 5.0	ADAMA BOSET
05	ሎሜ ቦራ	1 3 9 0.3 2	3 4 7 5.8 1	1 3 9 0 3 2.2 2	1 1 7 1 2 5	8 4.2	LOME BORA
06	አዳላ	2 3 1 4.8 4	5 7 8 7.0 9	2 3 1 4 8 3.3 4	2 6 3 6 8 2	1 1 3.9	ADA-A
	የአስተ-አካባቢው ጠቅላላ	1 2 7 5 4.0 5	3 1 8 8 5.1 0	1 2 7 5 4 0 3.2 3	9 0 2 3 4 7	7 0.8	ADM-REGION TOTAL
CODE		AREA IN sq.km.	AREA IN GASHA	AREA IN HECTAR	POPULATION (1989)	POPULATION DENSITY PERSONS PER sq.km.	

መለያ ቁጥር	አውራጃ	አፋት በኪ.ሜ. ካሬ	አፋት በገጽ	አፋት በዓካታር	የሕዝብ ብዛት (1981)	በኪ.ሜ.ካሬ የሠፈረው ሕዝብ ብዛት	AWRAJA
0 1	ሱሉልታ	1 7 1 5.1 8	4 2 8 7.9 4	1 7 1 5 1 7.4 8	1 1 8 8 0 3	6 9.3	SULULTA
0 2	በረህ	7 5 1.5 2	1 8 7 8.7 9	7 5 1 5 1.7 9	6 9 5 2 6	9 2.5	BEREH
0 3	ኮተቤ	8 9.5 9	2 2 3.9 7	8 9 5 8.8 2	2 5 0 4 5	2 7 9.6	KOTEBE
0 4	የካ	1 5.8 0	3 9.5 1	1 5 8 0.3 7	1 1 2 1 2 0	7 0 9 6.2	YEKA
0 5	አንጦጦ	3 2.3 5	8 0.8 8	3 2 3 5.0 8	1 9 3 5 2 0	5 9 8 2.1	INTOTO
0 6	ጉለሌ	2 3.7 3	5 9.3 2	2 3 7 2.8 7	1 4 4 3 4 3	6 0 8 2.7	GULELE
0 7	ኮልፌ	1 6.8 8	4 2.1 9	1 6 8 7.7 0	1 8 3 9 6 4	1 0 8 9 8.3	KOLFE
0 8	ቀጩኔ	4.1 2	1 0.2 9	4 1 1.8 7	1 0 7 9 5 0	2 6 2 0 1.5	KECHENE
0 9	አራዳ	6.9 0	1 7.2 4	6 8 9.6 4	1 5 1 0 7 3	2 1 8 9 4.6	ARADA
1 0	ተክለሃይማኖት	3.8 5	9.6 2	3 8 4.6 6	1 6 7 1 8 4	4 3 4 2 4.4	TEKLE HAYMANOT
1 1	አዲስ ከተማ	3.3 0	8.2 4	3 2 9.4 3	1 5 9 5 2 9	4 8 3 4 2.1	ADDIS KETEMA
1 2	ልደታ	7 0.7 0	1 7 6.7 4	7 0 6 9.6 1	1 6 3 2 3 4	2 3 0 8.8	LIDETA
1 3	ቂርቆስ	1 0.0 1	2 5.0 3	1 0 0 1.3 5	1 5 0 2 0 8	1 5 0 0 5.8	KIRKOS
CODE		AREA IN sq.km.	AREA IN GASHA	AREA IN HECTAR	POPULATION (1989)	POPULATION DENSITY PERSONS PER sq.km.	

አስተዳደር አካባቢ እድሰ አበባ 23

ADMINISTRATIVE REGION ADDIS ABEBA 23

መለያ ኮድ	አውራጃ	ሰፋት በኪ.ሜትር ካሬ	ሰፋት በጋሻ	ሰፋት በሄክታር	የሕዝብ ብዛት (1981)	በኪ.ሜ.ካሬ የሠፈረው ሕዝብ ብዛት	AWRAJA
14	ነፋስ ስልጠ	48.05	120.12	4804.92	119621	2489.5	NEFAS SILK
15	ቦሌ	104.77	261.94	10477.39	92434	882.3	BOLE
16	በሰቃ	101.62	254.05	10161.99	74399	732.1	BESEKA
17	አቃቺ	601.20	1503.00	60119.94	45535	75.7	AKAKI
18	ዓለም	1020.13	2550.33	102013.13	106637	104.5	ALEM GENA
19	ወልመራ	567.85	1419.63	56785.18	96724	170.3	WELMERA
	የአስተ.አካባቢው ጠቅላላ	5187.55	12968.83	518753.22	2281850	439.9	ADM. REGION TOTAL
CODE		AREA IN sq.km.	AREA IN GASHA	AREA IN HECTAR	POPULATION (1989)	POPULATION DENSITY PERSONS PER sq.km.	

አስተዳደር አካባቢ ምዕራብ ሸዋ 24

ADMINISTRATIVE REGION WEST SHEWA 24

መለያ ኮድ	አውራጃ	ስፋት በኪ.ሜትር ካሬ	ስፋት በጋሽ	ስፋት በሄክታር	የሕዝብ ብዛት (1981)	የሕዝብ ብዛት በኪ.ሜትር ካሬ	AWRAJA
01	ግንደ በረት	2 3 6 9.03	5 9 2 2.57	2 3 6 9 0 2.91	1 2 5 9 0 2	5 3.1	GINDE BERET
02	ሜታ በርጋ	1 8 2 1.08	4 5 5 2.70	1 8 2 1 0 8.00	1 7 0 8 8 4	9 3.8	META BERGA
03	ደንደ	3 3 4 3.13	8 3 5 7.82	3 3 4 3 1 2.55	3 4 9 6 4 0	1 0 4.6	DENDI
04	አምቦ	2 0 8 8.30	5 2 2 0.75	2 0 8 8 3 0.09	2 1 0 8 5 6	1 0 1.0	AMBO
05	ጨሊደ	2 6 0 9.55	6 5 2 3.86	2 6 0 9 5 4.36	2 3 8 5 9 2	9 1.4	CHELIYA
06	ጅባት	1 8 4 2.40	4 6 0 6.02	1 8 4 2 4 0.74	1 3 7 9 1 3	7 4.9	JIBAT
07	ወንጪ	2 6 7 3.32	6 6 8 3.31	2 6 7 3 3 2.22	3 0 8 8 9 9	1 1 5.6	WENCHI
08	በቸ	2 1 7 6.93	5 4 4 2.31	2 1 7 6 9 2.50	2 5 4 5 0 6	1 1 6.9	BECHO
09	አዣና ወሌ	1 0 9 7.30	2 7 4 3.25	1 0 9 7 2 9.93	1 8 7 8 3 6	1 7 1.2	IZHANA WELENE
10	ቶሀ	1 4 2 2.08	3 5 5 5.21	1 4 2 2 0 8.34	2 3 4 4 5 6	1 6 4.9	CHEHA
11	አነዋርና ኤነር	1 1 0 7.54	2 7 6 8.86	1 1 0 7 5 4.48	1 6 5 7 5 6	1 5 0.0	INEMORNA ENER
12	ጉመር	6 6 6.99	1 6 6 7.46	6 6 6 9 8.58	2 3 0 7 9 1	3 4 6.0	GUMER
	የአስተ.አካባቢው ጠቅላላ	2 3 2 1 7.65	5 8 0 4 4.11	2 3 2 1 7 6 4.70	2 6 1 6 0 3 1	1 1 2.7	ADM-REGION TOTAL
CODE		AREA IN sq.km.	AREA IN GASHA	AREA IN HECTAR	POPULATION (1989)	POPULATION DENSITY PERSONS PER sq.km.	

መለያ ኮድ	አውራጃ	ስፋት በኪ.ሜትር ካሬ	ስፋት በጋሽ	ስፋት በሄክታር	የሕዝብ ብዛት (1981)	የኪ.ሜ.ካሬ የሠፈረው ሕዝብ ብዛት	AWRAJA
01	ሶዶ	1 7 8 7 . 2 2	4 4 6 8 . 0 6	1 7 8 7 2 2 . 6 6	1 9 9 6 8 5	1 1 1 . 7	SODO
02	አዳሚ ቱሉ	2 1 8 3 . 3 3	5 4 5 8 . 3 2	2 1 8 3 3 2 . 8 4	1 5 3 3 2 5	7 0 . 2	ADAMI TULU
03	ቡታጅራ	1 2 5 4 . 3 1	3 1 3 5 . 7 8	1 2 5 4 3 1 . 2 4	3 1 5 5 3 7	2 5 1 . 6	BUTAJIRA
04	ዳሎቻ ላንፋሮ	1 5 2 0 . 9 5	3 8 0 2 . 3 8	1 5 2 0 9 5 . 3 1	2 0 6 9 1 7	1 3 6 . 0	DALOCHA LANFURO
05	ሐይቆን	2 1 4 2 . 3 4	5 3 5 5 . 8 3	2 1 4 2 3 3 . 5 3	3 0 9 5 4 7	1 4 4 . 5	HAYKOCH
06	አላባ ሲራሮ	2 6 1 4 . 6 7	6 5 3 6 . 6 7	2 6 1 4 6 6 . 6 4	2 9 5 5 1 4	1 1 3 . 0	ALABA SIRARO
07	ሊሙ	9 0 5 . 2 0	2 2 6 2 . 9 9	9 0 5 1 9 . 5 0	2 7 1 3 5 2	2 9 9 . 8	LIMU
08	ኮንቲብ	1 1 7 6 . 7 0	2 9 4 1 . 7 6	1 1 7 6 7 0 . 2 3	2 7 6 5 9 0	2 3 5 . 1	KONTEB
09	ሶሮ	9 1 8 . 0 0	2 2 9 5 . 0 0	9 1 8 0 0 . 2 0	2 1 5 6 6 8	2 3 4 . 9	SORO
10	አንጋጫ	4 3 5 . 1 8	1 0 8 7 . 9 5	4 3 5 1 8 . 0 1	1 2 9 3 2 2	2 9 7 . 2	ANGACHA
11	ቀደዳ ጋሜላ	3 0 0 . 7 1	7 5 1 . 7 7	3 0 0 7 0 . 7 1	1 3 2 0 1 3	4 3 9 . 0	KEDIDA GAMELA
12	አሞ ሸለቆ	1 0 1 7 . 6 4	2 5 4 4 . 1 0	1 0 1 7 6 4 . 0 1	2 3 2 2 1 4	2 2 8 . 2	OMO SHELEKO
13	ሲቄ	5 4 2 . 7 6	1 3 5 6 . 9 0	5 4 2 7 5 . 8 4	1 4 4 8 9 1	2 6 7 . 0	SIKE
	የአስተ.አካባቢው ጠቅላላ	1 6 7 9 9 . 0 1	4 1 9 9 7 . 5 1	1 6 7 9 9 0 0 . 7 2	2 8 8 2 5 7 5	1 7 1 . 6	ADM-REGION TOTAL
CODE		AREA IN sq.km.	AREA IN GASHA	AREA IN HECTAR	POPULATION (1989)	POPULATION DENSITY PERSONS PER sq.km.	

ሀገራዊ ቁጥር	አውራጃ	አፋት በኪ.ሜትር ካሬ	አፋት በጋሻ	አፋት በሄክታር	የሕዝብ ብዛት (1981)	የሕዝብ ብዛት በአፋት (1981)	AWRAJA
01	አዋሳ ዙሪያ	895.91	2239.78	89591.26	247485	276.2	AWASA ZURYA
02	ሸበደኖ	930.49	2326.23	93049.13	350111	376.3	SHEBEDINO
03	ዳሌ	1411.39	3528.47	141138.71	285518	202.3	DALE
04	አርቤጎና በንላ	1187.64	2969.12	118764.46	257347	216.7	ARBEGONA BENSA
05	ሀገረ ሰላም	696.12	1740.31	69612.42	171348	246.1	HAGERE SELAM
06	አለታ ወንዶ	687.16	1717.90	68715.93	292971	426.4	ALETA WENDO
07	ወናጎ	1462.93	3657.33	146293.25	255950	175.0	WENAGO
08	ደርጋ ጩጫ	960.90	2402.25	96090.01	175235	182.4	YIRGA CHEFE
09	ገላና	2319.56	5798.90	231956.07	176797	76.2	GELANA
10	ቡሌ ጉራጋ	1902.60	4756.50	190260.01	203681	107.1	BULE URAGA
11	ቦሬ	1189.19	2972.98	118919.17	71692	60.3	BORE
12	አሮሬሳ	984.92	2462.29	98491.57	28819	29.3	ARORESA
13	ዋደራ አደላ	2032.91	5082.25	203290.31	84458	41.6	WADERA ADOLA
14	ሾዶ ሸኪሶ	4080.35	10200.89	408035.40	52041	12.8	ODO SHAKISO
	የአስተ-አካባቢው ጠቅላላ	20742.07	51855.20	2074207.70	2653453	127.9	ADM-REGION TOTAL
CODE		AREA IN sq.km.	AREA IN GASHA	AREA IN HECTAR	POPULATION (1989)	POPULATION DENSITY PERSONS PER sq.km.	

መለያ ቁጥር	አውራጃ	አፋት በኪ.ሜትር ካሬ	አፋት በጋሻ	አፋት በሄክታር	የሕዝብ ብዛት (1981)	የኪ.ሜትር የሠፈራው ሕዝብ ብዛት	AWRAJA
01	ሐደግቲ	1 0 1 0.2 1	2 5 2 5.5 3	1 0 1 0 2 1.2 0	2 4 0 0 9	2 3.8	HADEGTI
02	አደደቦ	2 5 1 6.4 5	6 2 9 1.1 3	2 5 1 6 4 5.2 5	1 0 4 0 6 5	4 1.4	ADIYABO
03	ፅምብላ	1 6 8 8.1 7	4 2 1 5.4 3	1 6 8 8 1 7.3 0	7 7 3 2 2	4 5.9	TSIMBILA
04	ሸሬ	1 9 9 5.2 0	4 9 8 8.0 0	1 9 9 5 1 9.9 5	1 1 5 1 5 6	5 7.7	SHIRE
05	አጠሱም	2 0 8 3.4 4	5 2 0 8.6 1	2 0 8 3 4 4.4 5	1 8 0 5 0 7	8 6.6	AXUM
06	አድዋ	1 3 5 2.4 0	3 3 8 0.9 8	1 3 5 2 3 9.3 1	2 3 4 6 0 6	1 7 3.5	ADIWA
07	አንተጭ	1 5 6 2.0 6	3 9 0 5.1 5	1 5 6 2 0 5.8 2	1 6 0 5 5 9	1 0 2.8	INTICHO
08	አጋማ	2 0 2 1.0 6	5 0 5 2.6 5	2 0 2 1 0 5.9 2	1 7 8 3 6 0	8 8.3	AGAME
09	ክልተ በላላ	8 6 9.7 1	2 1 7 4.2 9	8 6 9 7 1.4 7	9 4 9 0 2	1 0 9.1	KILETE BELESA
10	አምባ ሰንገይቲ	1 0 2 0.5 8	2 5 5 1.4 5	1 0 2 0 5 8.0 5	1 6 8 9 2 7	1 6 5.5	AMBA SEGENEYITI
11	ናዕዲር	1 3 1 5.8 0	3 2 8 9.4 8	1 3 1 5 7 9.6 0	1 6 0 5 4 8	1 2 2.0	NAIDER
12	ተምቤን	1 2 8 7.6 2	3 2 1 9.0 5	1 2 8 7 6 2.0 8	2 0 2 6 9 1	1 5 7.4	TEMBEN
13	ገራ እልታ	2 7 6 7.7 2	6 9 1 9.2 9	2 7 6 7 7 1.4 5	1 3 1 7 0 2	4 7.6	GERA ILTA
CODE		AREA IN sq.km.	AREA IN GASHA	AREA IN HECTAR	POPULATION (1989)	POPULATION DENSITY PERSONS PER sq.km.	

ራስ ገዝ ትግራይ 27

AUTONOMOUS REGION TIGRAY 27

መለያ ኮድ	አውራጃ	ስፋት በኪ.ሜትር ካሬ	ስፋት በጋሻ	ስፋት በሃክታር	የሕዝብ ብዛት (1981)	በኪ.ሜ.ካሬ የሠፈረው ሕዝብ ብዛት	AWRAJA
14	ክልተ እውላሎ	1 4 2 4.1 4	3 5 6 0.3 3	1 4 2 4 1 3.2 6	1 4 0 6 1 4	9 8.7	KILETE AWULALO
15	በራህሌና ደሱል	7 4 5 4.7 5	1 8 6 3 6.8 8	7 4 5 4 7 5.1 6	9 5 2 4 6	1 2.8	BERAHILE NA DALUL SHEHETNA DIDIGSALA
16	ሸኸትና ደደጉ- ሳላ	9 7 0 0.9 3	2 4 2 5 2.2 4	9 7 0 0 9 3.5 2	1 3 1 6 2	1.4	INDERTA
17	እንደርታ	2 1 0 6.2 3	5 2 6 5.5 8	2 1 0 6 2 3.0 6	1 4 3 9 3 7	6 8.3	ABERGELE
18	አበርገሌ	2 6 9 5.3 5	6 7 3 8.3 8	2 6 9 5 3 5.0 1	1 0 5 5 6 9	3 9.2	BORA SELEWA
19	ቦራ ሰለቀ	2 9 4 4.6 0	7 3 6 1.4 9	2 9 4 4 5 9.3 8	1 3 5 7 1 6	4 6.1	HINTALO WAJRAT
20	ህንጣሎ ቀጅ- ራት	2 8 1 7.4 1	7 0 4 3.5 1	2 8 1 7 4 0.5 3	1 2 2 7 9 6	4 3.6	RAYANA AZEBO
21	ራዳና እዘቦ	2 8 6 6.0 8	7 1 6 5.2 0	2 8 6 6 0 8.2 1	7 6 7 1 4	2 6.8	AUTO-REGION TOTAL
	የራስገዝ ጠቅላላ	5 3 4 9 7.9 1	1 3 3 7 4 4.6 4	5 3 4 9 7 9 0.0 0	2 6 6 7 1 0 8	4 9.9	
CODE		AREA IN sq.km.	AREA IN GASHA	AREA IN HECTAR	POPULATION (1989)	POPULATION DENSITY PERSONS PER sq.km.	

መለያ ኮድ	አውራጃ	ስፋት በኪ.ሜትር ካሬ	ስፋት በጋሽ	ስፋት በሄክታር	የሕዝብ ብዛት (1981)	በኪ.ሜ.ካሬ የሠፈረው ሕዝብ ብዛት	AWRAJA
01	ነጆ ጃርሶ	3 7 5 7.4 1	9 3 9 3.5 3	3 7 5 7 4 0.9 2	1 9 9 8 3 9	5 3.2	NEJO JARSO
02	ሊሙ ኤበንቱ	5 7 2 1.6 4	1 4 3 0 4.0 8	5 7 2 1 6 3.1 8	1 0 4 3 5 1	1 8.2	LIMU EBENTU
03	ጊዳ ኪረሙ	2 7 3 9.1 5	6 8 4 7.8 7	2 7 3 9 1 4.9 9	9 5 0 9 3	3 4.7	GIDA KIREMU
04	አሙሩ ጃርቴ	2 3 8 0.3 0	5 9 5 0.7 5	2 3 8 0 2 9.9 2	6 2 2 1 4	2 6.1	AMURU JARTE
05	ጉድሩ ጮመን	3 6 1 9.8 1	9 0 4 9.5 3	3 6 1 9 8 1.0 4	1 6 0 7 3 3	4 4.4	GUDRU CHOMEN
06	ሆሮ ደንጎሮ	2 1 1 7.7 0	5 2 9 4.2 6	2 1 1 7 7 0.2 1	1 4 5 0 5 6	6 8.5	HORO DENGORO
07	ቢላ ሰዮ	1 0 0 8.6 7	2 5 2 1.6 9	1 0 0 8 6 7.5 1	5 9 9 0 2	5 9.4	BILA SEYO
08	ዋማ በነጃ	2 3 2 8.8 2	5 8 2 2.0 3	2 3 2 8 8 1.5 3	1 3 5 5 7 1	5 8.2	WAMA BONEYA
09	ጉቶ ዋዩ	9 4 5.9 2	2 3 6 4.8 1	9 4 5 9 2.1 2	1 3 0 9 6 5	1 3 8.5	GUTO WAYU
10	አርጃ	1 8 9 8.5 0	4 7 4 6.2 6	1 8 9 8 5 0.2 0	1 6 4 6 0 9	8 6.7	ARJO
11	ደጋ ሳሲጋ	2 7 2 6.3 4	6 8 1 5.8 6	2 7 2 6 3 4.3 0	9 5 5 0 5	3 5.0	DIGA SASIGA
12	ቦጃ	1 8 9 8.5 7	4 7 4 6.4 2	1 8 9 8 5 7.0 6	8 1 9 0 3	4 3.1	BOJI
13	ጊምቢ	2 6 1 7.2 3	6 5 4 3.0 1	2 6 1 7 2 2.7 8	2 3 4 3 5 6	8 9.5	GIMBI
CODE		AREA IN sq.km.	AREA IN GASHA	AREA IN HECTAR	POPULATION (1989)	POPULATION DENSITY PERSONS PER sq.km.	

አስተዳደር አካባቢ ወለጋ 28

ADMINISTRATIVE REGION WELEGA 28

መለያ ኮድ	አውራጃ	ስፋት በኪ.ሜትር ካሬ	ስፋት በጋሻ	ስፋት በሃክታር	የሕዝብ ብዛት (1981)	በኪ.ሜ.ካሬ የሠፈረው ሕዝብ ብዛት	AWRAJA
14	ኖሌ ካባ	1 1 4 0.2 0	2 8 5 0.5 0	1 1 4 0 1 9.7 7	1 0 9 1 7 6	9 5.8	NOLE KABA
15	ላሎ ዩብዶ	1 2 9 3.6 3	3 2 3 4.1 0	1 2 9 3 6 3.6 8	1 1 1 9 4 0	8 6.5	LALO YUBDO
16	አይራ ጉሊሶ	1 0 6 7.3 8	2 6 6 8.4 5	1 0 6 7 3 8.3 3	8 9 2 5 7	8 3.6	AYIRA GULISO
17	ደሌ	1 1 4 0.5 8	2 8 5 1.4 7	1 1 4 0 5 8.6 8	1 4 1 9 8 3	1 2 4.5	DALE
18	ጋዎ ጁማ	1 6 1 5.7 2	4 0 3 9.3 1	1 6 1 5 7 2.4 5	7 0 2 4 0	4 3.5	GAWO JIMA
19	ሀዋ ወለል	1 9 5 2.5 5	4 8 8 1.3 7	1 9 5 2 5 4.7 2	8 1 6 1 3	4 1.8	HAWA WELEL
20	ቄለም	6 6 1.8 6	1 6 5 4.6 6	6 6 1 8 6.3 0	1 0 7 6 2 8	1 6 2.6	KELEM
	የአስተ.አካባቢው ጠቅላላ	4 2 6 3 1.9 8	1 0 6 5 8 0.0 1	4 2 6 3 1 9 9.6 9	2 3 8 1 7 3 4	5 5.9	ADM-REGION TOTAL
CODE		AREA IN sq.km.	AREA IN GASHA	AREA IN HECTAR	POPULATION (1989)	POPULATION DENSITY PERSONS PER sq.km.	

አስተዳደር አካባቢ ስሜን ወሎ 29

ADMINISTRATIVE REGION NORTHWELO 29

መለያ ቁጥር	አውራጃ	ስፋት በጢ.ሜትር ካሬ	ስፋት በጋሻ	ስፋት በካንታር	የሕዝብ ብዛት (1981)	በጢ.ሜትር የሠፈረው ሕዝብ ብዛት	AWRAJA
01	ደሀና	2 9 4 0. 8 6	7 3 5 2. 1 6	2 9 4 0 8 6. 4 4	5 8 0 1 2	1 9. 7	DEHANA
02	ዋግ	3 2 4 5. 6 7	8 1 1 4. 1 7	3 2 4 5 6 6. 9 8	6 9 7 0 8	2 1. 5	WAG
03	ወፍላ	1 6 7 2. 9 8	4 1 8 2. 4 4	1 6 7 2 9 7. 6 7	1 1 8 6 5 4	7 0. 9	WEFLA
04	ራደና ቆቦ	9 1 4 6. 0 0	2 2 8 6 4. 9 8	9 1 4 5 9 9. 1 2	2 8 3 0 5 5	3 0. 9	RAYANA KOBO
05	የጁ	6 5 3 3. 7 3	1 6 3 3 4. 3 4	6 5 3 3 7 3. 4 1	3 4 6 5 0 5	5 3. 0	YEJU
06	ላስታ	2 7 8 8. 4 3	6 9 7 1. 0 5	2 7 8 8 4 2. 4 0	1 7 0 0 8 9	6 1. 0	LASTA
07	መቄተና ቀደላ	2 8 4 0. 2 5	7 1 0 0. 6 2	2 8 4 0 2 4. 8 0	2 5 0 0 1 2	8 8. 0	MEKETNA WADLA
08	ደላንታና ደወንታ	1 6 6 7. 3 6	4 1 6 8. 3 9	1 6 6 7 3 5. 6 9	1 4 7 7 6 3	8 8. 6	DELANTANA DAWNT
	የአስተ. አካባቢው ጠቅላላ	3 0 8 3 5 2 8	7 7 0 8 8. 1 4	3 0 8 3 5 2 6 5 1	1 4 4 3 7 9 8	4 6. 8	ADM-REGION TOTAL
CODE		AREA IN sq. km.	AREA IN GASHA	AREA IN HECTAR	POPULATION (1989)	POPULATION DENSITY PERSONS PER sq. km.	

አስተዳደር አካባቢ ደቡብ ወሎ 30

ADMINISTRATIVE REGION SOUTH WELO 30

መለያ ቁጥር	አውራጃ	አፋት ሜ. ሜትር ካሬ	አፋት በጋሽ	አፋት በሃክታር	ወተብ ብዛት (1981)	በኪ ሜካሬ የሠፈረው ወተብ ብዛት	AWRAJA
01	ላይንት	2 1 3 4 9 8	5 3 3 7 4 5	2 1 3 4 9 7 9 6	1 9 6 1 6 5	9 1.9	SAYNT
02	ወረሃመና	2 6 5 1 1 7	6 6 2 7 9 3	2 6 5 1 1 7 1 3	2 5 3 0 6 7	9 5.5	WERE HIMENO
03	ደሌ ተሪደ	1 6 7 3 3 6	4 1 8 3 4 0	1 6 7 3 3 6 1 8	3 2 5 2 9 6	1 9 4.4	DESE ZURYA
04	አምባላል	1 7 9 9 5 2	4 4 9 8 7 9	1 7 9 9 5 1 5 0	2 9 8 9 4 9	1 6 6.1	AMBASEL
05	ሰሜን ቃሉ	2 6 5 2 8 0	6 6 3 2 0 1	2 6 5 2 8 0 1 2	4 3 4 9 3 0	1 6 4.0	SEMEN KALU
06	ደቡብ ቃሉ	2 8 7 2 1 5	7 1 8 0 3 6	2 8 7 2 1 4 3 7	1 2 9 3 6 6	4 5.0	DEBUB KALU
07	ወረኢሉ	2 0 9 6 8 7	5 2 4 2 1 9	2 0 9 6 8 7 5 1	2 2 0 7 3 7	1 0 5.3	WERE ILU
08	ክላላና ለገሂዳ	2 2 6 1 3 7	5 6 5 3 4 1	2 2 6 1 3 6 3 3	2 2 8 5 4 7	1 0 1.1	KELALANA LEGEHIDA
09	ቦረና	2 5 5 9 7 6	6 3 9 9 3 9	2 5 5 9 7 5 6 2	2 9 5 6 5 0	1 1 5.5	BORENA
	የአስተ. አካባቢው ጠቅላላ	2 0 7 0 1 9 8	5 1 7 5 4 9 3	2 0 7 0 1 9 6 4 2	2 3 8 2 7 0 7	1 1 5.1	ADM. REGION TOTAL
CODE		AREA IN sq. km.	AREA IN GASHA	AREA IN HECTAR	POPULATION (1989)	POPULATION DENSITY PERSONS PER sq. km	

የራስ ገዝ እና የአስተ. አካባቢ ማጠቃለያ SUMMARY OF AUTONOMOUS 8 ADMINISTRATIVE REGION

መለያ ነጻ	የራስ ገዝ እና የአስተ. አካባቢ	አፋት በኪ.ሜትር ካሬ	አፋት በጋሽ	አፋት በሄክታር	የሕዝብ ብዛት (1981)	በኪ.ሜ.ካሬ የሠፈራዊ ሕዝብ ብዛት	AUTONOMOUS AND ADMINISTRATIVE REGION
0 1	አርሊ	2 3 7 1 0.2 8	5 9 2 7 5.6 9	2 3 7 1 0 2 8.0 0	1 9 2 0 4 1 0	8 1.0	ARSI
0 2	አሰብ	6 9 7 8 6.4 5	1 7 4 4 6 6.1 6	6 9 7 8 6 4 6.0 7	4 3 6 9 5 8	6.3	ASEB
0 3	አሰላ	2 3 0 6 7.2 6	5 7 6 6 8.1 2	2 3 0 6 7 2 5.4 3	5 0 9 2 6 0	2 2.1	ASOSA
0 4	ባሌ	6 7 3 2 9.5 9	1 6 8 3 2 4.0 0	6 7 3 2 9 6 0.8 6	9 4 5 7 0 3	1 4.1	BALE
0 5	ቦረና	9 4 0 1 7.7 8	2 3 5 0 4 4.4 4	9 4 0 1 7 7 8.8 3	6 4 4 5 0 1	6.9	BORENA
0 6	ድሬደዋ	2 9 2 4 4.4 6	7 3 1 1 1.1 3	2 9 2 4 4 4 4.9 2	4 5 9 4 7 2	1 5.7	DIRE DAWA
0 7	ኤርትራ	9 3 6 7 9.0 4	2 3 4 1 9 7.5 9	9 3 6 7 9 0 3.9 6	3 0 3 4 5 3 9	3 2.4	ERITREA
0 8	ጋምቤላ	2 6 0 6 5.0 8	6 5 1 6 2.7 2	2 6 0 6 5 0 8.8 6	1 7 3 6 8 9	6.7	GAMBELA
0 9	ምሥራቅ ጎጃም	1 3 9 3 6.3 5	3 4 8 4 0.8 8	1 3 9 3 6 3 5.6 3	1 5 1 2 9 4 0	1 0 8.6	EAST GOJAM
1 0	ምዕራብ ጎጃም	1 7 2 8 8.7 7	4 3 2 2 1.9 3	1 7 2 8 8 7 7.7 1	1 9 6 7 5 1 1	1 1 3.8	WEST GOJAM
1 1	ሰሜን ጎንደር	6 2 0 1 9.6 2	1 5 5 0 4 9.0 3	6 2 0 1 9 6 1.6 5	1 8 1 2 1 4 3	2 9.2	NORTH GONDER
1 2	ደቡብ ጎንደር	1 7 0 7 8.4 8	4 2 6 9 6.2 1	1 7 0 7 8 4 8.4 4	1 6 6 5 1 3 5	9 7.5	SOUTH GONDER
1 3	ምሥራቅ ሐረርጌ	9 0 5 9 9.8 9	2 2 6 4 9 9.7 3	9 0 5 9 9 9 1.1 3	2 4 7 0 4 0 9	2 7.3	EAST HARERGE
1 4	ምዕራብ ሐረርጌ	3 3 1 8 8.4 2	8 2 9 7 1.0 3	3 3 1 8 8 4 2.0 4	1 3 2 0 7 1 3	3 9.8	WEST HARERGE
CODE		AREA IN sq. km.	AREA IN GASHA	AREA IN HECTAR	POPULATION (1989)	POPULATION DENSITY PERSONS PER sq. km.	

መለያ ነገር	የራስ ገዝ እና የእስተ. አካባቢ	ስፋት በኪ.ሜትር ካሬ	ስፋት በጋሻ	ስፋት በሄክታር	የሕዝብ ብዛት (1981)	የሕዝብ ብዛት በኪ.ሜትር ካሬ	AUTONOMOUS AND ADMINISTRATIVE REGION
15	ኢሉባቦር	3 505 9.23	8 764 8.10	3 505 924.34	2 775 880	79.2	ILUBABOR
16	ክፋ	4 008 3.16	1 002 07.93	4 008 317.25	1 024 456	25.6	KEFA
17	ሙተካል	3 048 0.56	7 620 1.41	3 048 056.65	3 710 03	12.2	METEKEL
18	አጋዴን	1 793 27.27	4 483 18.15	1 793 2727.25	8 103 35	4.5	OGADEN
19	ሰሜን ጎረቤት	2 992 2.72	7 480 7.08	2 992 270.60	2 716 929	90.8	NORTH OMO
20	ደቡብ ጎረቤት	2 200 0.48	5 500 0.85	2 200 047.57	2 401 21	10.9	SOUTH OMO
21	ሰሜን ሸቀ	2 702 9.56	6 757 4.31	2 702 956.60	2 288 794	84.7	NORTH SHEWA
22	ምሥራቅ ሸቀ	1 275 4.05	3 188 5.10	1 275 403.23	902 347	70.8	EAST SHEWA
23	አዲስ አበባ	5 187.55	1 296 8.83	5 187 53.22	2 281 850	439.9	ADDIS ABEBA
24	ምዕራብ ሸቀ	2 321 7.65	5 804 4.11	2 321 764.70	2 616 031	112.7	WEST SHEWA
25	ደቡብ ሸቀ	1 679 9.01	4 199 7.51	1 679 900.72	2 882 575	171.6	SOUTH SHEWA
26	ሲዳሞ	2 074 2.07	5 185 5.20	2 074 207.70	2 653 453	127.9	SIDAMO
27	ትግራይ	5 349 7.91	1 337 44.64	5 349 790.00	2 667 108	49.9	TIGRAY
CODE		AREA IN sq. km.	AREA IN GASHA	AREA IN HECTAR	POPULATION (1989)	POPULATION DENSITY PERSONS PER sq.km.	

መልዕ ኾጾ	ዩራሲ ገዝ እና የእስተ እካባቢ	አፋት በኪ.ሜትር ካሬ	አፋት በጋሻ	አፋት በሄክታር	የሕዝብ ብዛት (1981)	በኪ.ሜ.ካሬ የሠፊረው ሕዝብ ብዛት	AUTONOMOUS AND ADMINISTRATIVE REGION
28	ወለጋ	4 2 6 3 1 9 8	1 0 6 5 8 0 0 1	4 2 6 3 1 9 9 6 9	2 3 8 1 7 3 4	5 5.9	WELEGA
29	ሰሜን ወሎ	3 0 8 3 5 2 8	7 7 0 8 8 1 4	3 0 8 3 5 2 6 5 1	1 4 4 3 7 9 8	4 6.8	NORTH WELO
30	ደቡብ ወሎ	2 0 7 0 1 9 8	5 1 7 5 4 9 3	2 0 7 0 1 9 6 4 2	2 3 8 2 7 0 7	1 1 5.1	SOUTH WELO
	ዩራሲ ገዝ እና የእስተ እካባቢው ጠቅላላ	1 2 5 1 2 8 1 9 3	3 1 2 8 2 0 4 9 6	1 2 5 1 2 8 1 9 5 9 8	4 9 3 1 2 5 0 4	3 9.4	AUTONOMOUS AND ADM.REGION TOTAL
CODE		AREA IN sq. km.	AREA IN GASHA	AREA IN HECTAR	POPULATION (1989)	POPULATION DENSITY PERSONS PER sq. km	

ጥረጫ

ERRATA

ገጽ	ስህተት	እርማት	PAGE	ERRORS	CORRECTIONS
27	በሁለተኛው ረድፍ በመጀ ርድው መሥመር ስላማጎ	ስላማጎ	1	COLUMN 7 POP- ULATON	POPULATION
32	በሁለተኛው ረድፍ በአምስተኛው መሥመር ዓለም	ዓለም 79	12	COLUMN 8 JABI QUARIT	JABI K'WARIT
			12	COLUMN 8 DEGA DAMT	DEGA DAMOT
			17	ADMINISTRATIVE REGION EAST HAREGE	ADMINISTRATIVE REGION EAST HARERGE
			40	COLUMN 7 POP- ULATON	POPULATION