FEDERAL DEMOCRATIC REPUBLIC OF ETHIOPIA
POPULATION CENSUS COMMISSION
CENTRAL STATISTICAL AGENCY

THE 2007 POPULATION AND HOUSING CENSUS OF ETHIOPIA

Results For *OROMIYA REGION*

PART IV: STATISTICAL REPORT ON HOUSING CHARACTERISTICS AND CONDITIONS

August 2010
Addis Ababa

26/05/03 C-5 315 ACC 000524

FEDERAL DEMOCRATIC REPUBLIC OF ETHIOPIA
POPULATION CENSUS COMMISSION
CENTRAL STATISTICAL AGENCY

Central Statistical Agency
Library

THE 2007 POPULATION AND HOUSING CENSUS OF ETHIOPIA

Results For *OROMIYA REGION*

PART V: STATISTICAL REPORT ON POPULATION AND HOUSEHOLD SIZES OF KEBELES



August 2010
Addis Ababa

kebeles were sub-divided into enumeration areas, each having 150-200 housing units and households, respectively. About 4-6 contiguous enumeration areas were made to form one supervision area. In this exercise for each enumeration and supervision area maps have been prepared.

During the census enumeration, each enumerator was given a map of an enumeration area along with other census documents and he/she was responsible to record all persons and households in that enumeration area without omission and duplication. One supervisor was also assigned to a supervision area and was responsible for ensuring the quality of the information collected in the area of his/her jurisdiction. Unlike the previous censuses, in this census enumerators were primary school teachers while supervisors were secondary school teachers.

It is to be noted that the Population and Housing Census is a huge nation wide operation which could not be undertaken by a single organization. Thus, full cooperation and assistance of government and non-government organizations, donor agencies and the general public have been obtained for the 2007 Population and Housing Census.

The office of the Population Census Commission is therefore, very grateful to the Government of Ethiopia for its huge financial and administrative supports. The office is also grateful to the development partners particularly; the United Nations Fund for Population Activities (UNFPA) and the Department for International Development (DFID) for their generous financial, logistics and technical supports. Thanks are also due to the United Nations Development Program (UNDP), the Embassy of Japan, Italian Cooperation, United Nations Children's Emergency Fund (UNICEF), as well as the Dutch and Irish Governments for their substantial financial support.

Finally, the office would like to express its appreciation for the elementary and secondary school teachers who participated in the data collection and supervision activities; the staff members of the Central Statistical Agency for their invaluable contributions throughout the census operations and also more importantly, the general public as well as the administrators at all levels, who were critical to the success of the census enumeration.

The office hopes that the data contained in this part of the Statistical Report will be utilized by all data users for various development planning.

Samia Zekaria
Member and Secretary,
Population Census Commission

TABLE OF CONTENTS

PART V: POPULATION SIZE OF KEBELES

PAGE

Foreword i

Table of Contents iii

List of Tables iv

Chapter I Introduction 1

Chapter IX Population Size of Kebeles.....5

Appendix I Lists of Tables on other Parts of the Statistical Report.....113

Appendix II Short Questionnaire (English translation) 117

Appendix III Long Questionnaire (English translation) 119

LIST OF TABLES

PART IV

CHAPTER IX POPULATION SIZE OF KEBELES

TABLE PAGE

9.1 Population, Households and Housing Units for Urban Kebeles by Sex: 2007.....6

9.2 Population, Households and Housing Units for Rural Kebeles by Sex: 2007.....23

FOREWORD

Statistical data that reflect the socio-economic and demographic conditions of the residents of a country are useful for designing and preparation of development plans as well as for monitoring and evaluation of the impact of the implementation of the development plans. These statistical data include population size, age, sex, disability and orphanhood statuses, literacy and education, economic activity, marital status, migration, fertility, mortality, housing characteristics and conditions...etc. In order to fill the gap for these socio-economic and demographic data need, Ethiopia has conducted its third National Population and Housing Census in the months of May and November 2007.

The 2007 Population and Housing Census of Ethiopia was conducted under the auspices of the Population Census Commission that was established by a proclamation No. 449/1997. The Commission is chaired by the Deputy Prime Minister and the members of the commission were drawn from various relevant Ministries, Regional State Representatives, House of Federation, National Electoral Board and the Central Statistical Agency, serving as the Office of the Census Commission (Secretariat). According to this proclamation, the processing, evaluation and analyses of the data collected in this census as well as its dissemination are the major responsibilities of this office. Hence, Statistical Reports of the Census for Oromiya Region present results in five separate parts:

Part I: Population Size and Characteristics;

Part II: Educational Characteristics and Economic Activity Status;

Part III: Population Dynamics (Migration, Fertility, & Mortality conditions of the population);

Part IV: Housing Characteristics and Conditions and

Part V: Population Size of Kebeles.

Thus, the Office of the Population Census Commission is pleased to present the census report entitled "The 2007 Population and Housing Census of Ethiopia: Statistical Report for Oromiya Region; Part V: Population Size of Kebeles" for the users. Subsequently, another report which deals with detailed analysis of the result of the 2007 Population and Housing Census data is in the process of being prepared and will also be prepared and printed soon.

Before the conduct of a census enumeration, a number of preparatory activities had been carried-out. Among the major census preparatory activities was the conduct of the Population and Housing Census Cartographic Work. During this census cartographic work urban and rural

CHAPTER I

INTRODUCTION

This chapter presents an over view of the contents of the census report entitled "The 2007 Population and Housing Census of Ethiopia: Statistical Report for Oromiya Region; Part V: Population Size of Kebeles". This part presents the major statistical data on sex and urban/rural distribution of kebele population with households and housing units in the region, that are essential to policy makers, planners, administrators, researchers and other data users in a table format. The statistical Report for the region has five parts. Other parts of the report include: Part I - Statistical Report on Population Characteristics; Part II - Statistical Report on Educational Characteristics and Economic Activity Status; Part III - Statistical Report on Population Dynamics (Migration, Fertility and Mortality); and Part IV - Statistical Report on Housing Characteristics and Conditions.

In Oromiya Region the census has covered the then existing total number of 6,889 rural and urban Kebeles which were sub-divided into 30,585 enumeration areas. The May 2007 Population and Housing Census was the third Population and Housing Census. The first Population and Housing Census was conducted in May 1984 whereas the second Population and Housing Census of Ethiopia was conducted in October, 1994. In this third Census, twenty eight of May, 2007 was used as the census day or census reference day. The census has counted people on dejure and defacto basis. The dejure population comprises all the persons who belong to a given area at a given time by virtue of usual residence, while under defacto approach people were counted as the residents of the place where they found (Shryock et al., 1976). In the census, a person is said to be a usual resident of a household and hence an area) if he/she has been residing in the household continuously for at least six months before the census day or intends to reside in the household for six months or longer. Thus, visitors are not included with the usual (dejure) population. Homeless persons were enumerated in the place where they spent the night on the enumeration day. The 2007 census counted foreign nationals who were residing in the region. On the other hand, all Ethiopians living abroad were not counted.

In this census, the questionnaires that were used to collect information were generally prepared in Amharic. However, English translation of the short questionnaires was used to collect data from the foreigners residing in Oromiya Region.

In the census two types of questionnaires were used:

i) Short Questionnaire (Appendix II) and

ii) Long Questionnaire (Appendix III)

Unlike the previous censuses, the contents of the short and long questionnaires were similar both for the urban and rural areas as well as for all regions. But the short and the long questionnaires differ by the number of variables they contained. That is, the short questionnaire was used to collect basic data on population characteristics such as population size, sex, age, language, ethnic group, religion, disability and orphanhood. Whereas, the long questionnaire includes information on marital status, education, economic activity, migration, fertility, mortality, as well as housing characteristics and conditions in addition to those questions contained in a short questionnaire.

The enumerators collected the data and filled-in the census questionnaire by visiting households from door to door. All members of the household were recorded on the same questionnaire if their number is eight or less. Enumerators were instructed to fill-in consecutive questionnaires if the members of the household are more than eight. The type of questionnaire administered to each household depends on whether a household was selected for a long questionnaire or not. The selection procedure was determined by using a systematic sampling procedure as follows. Three days prior to the census day all households and housing units were listed in a separate form designed for the purpose. This list was used to identify the type of questionnaire that was to be administered to the households. One out of five households was systematically selected from the list /following scientific procedures/ to be interviewed using the long questionnaire, while the others were interviewed using the short questionnaire. Residents of hotels, hostels and other collective quarters were interviewed using a long questionnaire whereas homeless persons were counted using a short questionnaire.

Accordingly, information presented in this report that refer to the sizes of population (by sex and urban/rural residence) and number of households collected from all persons/households covered in the census using the short questionnaire. On the other hand, information gathered on long questionnaire including number of housing units presented in this part were collected from sampled households. Even though information on the long questionnaire was collected from a sample of the population, statistical weights were applied to make them represent the entire population. This means that the figures presented in the statistical tables that refer to housing units and others do represent the entire portion of Oromiya Region covered in the census and not only the sampled population.

The fact that the information was collected from a sample of households and not from the entire households does not make the information less reliable. In fact this process is expected to increase the quality of the information collected by reducing the work load that would have been faced if all households were covered using the long questionnaire. In turn, the reduction of the work load improves the quality of the data through facilitating a closer supervision during field work and enabling the timely processing of the data collected.

This report contains two chapters. The first chapter is the introduction of the report. Chapter IX presents the size of kebele population, number of households and housing units of each kebele. Appendix I presents the list of tables that appear on other parts of the statistical report for the region. Copies of English version- short and long questionnaires in appendices II to III respectively are presented at the end of this report.

It is worth mentioning that due to the use of weights, slight discrepancies between various tables may sometimes be observed for some of the data collected using long questionnaire. Since the homeless population comprises very small proportion as compared to the total population of the region tables that deal with marital status exclude the number of homeless population and the discrepancies are very small. Homeless persons were enumerated using only a short questionnaire because the enumeration took place at night at the place where they were spent the night, and it was not convenient to apply long questionnaire in such situations.

General Information

The following points are worth mentioning regarding the contents of the statistical report, the supply of the compiled statistical data in print and digital copies and also concerning access to raw data:

a) The majority of the tables containing statistical data on population characteristics, disability and orphanhood statuses, educational characteristics, economic activity status, fertility, mortality, migration and housing characteristics and conditions were aggregated at region and zone levels and only few selected tables are produced at wereda level in printed reports. These will be provided in print and digital forms.

b) More detailed information up to wereda and town levels will be provided in digital form on CDs.

c) Apart from these, raw data as well as further detailed cross tabulations can be obtained from the Census Commission Office up on the user's request and based on its access policy with regards to the raw data.

CHAPTER IX

This chapter presents the population size of urban and rural kebeles of Oromiya Region. Table 9.1 presents the size of population, households and housing units of urban kebeles in Oromiya Region. Similarly, Table 9.2 presents the size of population, households and housing units of rural kebeles in Oromiya Region. The population size of kebeles is also distributed by sex.

'able 9.1. Population, Households and Housing Units
for Urban Kebeles by Sex: 2007

Geographical Area	Population			Number of households	Number of Housing units
	Both Sexes	Male	Female		
OROMIYA-REGION	3,317,460	1,679,153	1,638,307	886,677	852,829
WEST WELLEGA-ZONE	146,672	74,008	72,664	33,718	32,207
MENE SIBU-WEREDA	14,008	7,065	6,943	3,036	2,902
MENDI-TOWN	14,008	7,065	6,943	3,036	2,902
KEBELE 01	4,749	2,405	2,344	1,050	1,022
KEBELE 02	3,762	1,871	1,891	817	749
KEBELE 03	2,988	1,556	1,432	674	651
KEBELE 04	2,509	1,233	1,276	495	480
NEJO-WEREDA	24,505	12,479	12,026	5,405	5,052
NEJO-TOWN	18,998	9,762	9,236	4,230	3,903
KEBELE 01	4,992	2,548	2,444	1,119	938
KEBELE 02	3,911	2,112	1,799	930	875
KEBELE 03	4,617	2,448	2,169	1,043	989
KEBELE 04	5,478	2,654	2,824	1,138	1,101
WERE JIRU-TOWN	2,607	1,253	1,354	536	529
KEBELE 01	2,607	1,253	1,354	536	529
GORI-TOWN	2,900	1,464	1,436	639	620
KEBELE 01	1,586	785	801	333	322
KEBELE 02	1,314	679	635	306	298
LALO ASABI-WEREDA	10,370	5,095	5,275	2,440	2,351
INANGO-TOWN	7,996	3,958	4,038	1,878	1,810
KEBELE 01	3,411	1,708	1,703	824	801
KEBELE 02	4,585	2,250	2,335	1,054	1,009
DENGORO-TOWN	2,374	1,137	1,237	562	541
KEBELE 01	2,374	1,137	1,237	562	541
QILTU KARA-WEREDA	5,256	2,713	2,543	1,079	1,039
QILTU KARA-TOWN	5,256	2,713	2,543	1,079	1,039
KEBELE 01	3,270	1,685	1,585	682	663
KEBELE 02	1,986	1,028	958	397	376
BOJI DERMEJI-WEREDA	7,291	3,466	3,825	1,629	1,545
BILA-TOWN	7,291	3,466	3,825	1,629	1,545
KEBELE 01	3,992	1,873	2,119	864	817
KEBELE 02	3,299	1,593	1,706	765	728
GULISO-WEREDA	7,867	3,978	3,889	1,778	1,688
GULISO-TOWN	7,867	3,978	3,889	1,778	1,688
KEBELE 01	2,908	1,516	1,392	652	613
KEBELE 02	4,959	2,462	2,497	1,126	1,075
JARSO-WEREDA	3,625	1,722	1,903	849	826
GEBA DAFENO-TOWN	3,625	1,722	1,903	849	826
KEBELE 01	3,625	1,722	1,903	849	826
QONDALA-WEREDA	3,117	1,616	1,501	622	597
GEBA DEFENO-TOWN	3,117	1,616	1,501	622	597
KEBELE 01	3,117	1,616	1,501	622	597
BOJI CHEQORSA-WEREDA	1,479	730	749	352	346
CHEKORSA-TOWN	1,479	730	749	352	346
KEBELE 01	1,479	730	749	352	346
BABO GEMBEL-WEREDA	3,717	1,936	1,781	793	762
DEBEQA-TOWN	3,717	1,936	1,781	793	762
KEBELE 01	3,717	1,936	1,781	793	762
YUBDO-WEREDA	2,330	1,166	1,164	575	563
YUBDO-TOWN	2,330	1,166	1,164	575	563
KEBELE 01	2,330	1,166	1,164	575	563
GENJI-WEREDA	3,370	1,758	1,612	852	833
GENJI-TOWN	3,370	1,758	1,612	852	833
KEBELE 01	3,370	1,758	1,612	852	833
HARU-WEREDA	4,870	2,452	2,418	1,239	1,189
GUYI-TOWN	4,870	2,452	2,418	1,239	1,189
KEBELE 01	4,870	2,452	2,418	1,239	1,189
NOLE KABA-WEREDA	5,096	2,587	2,509	1,277	1,237
BUBE-TOWN	5,096	2,587	2,509	1,277	1,237
KEBELE 01	1,780	886	894	444	431
KEBELE 02	3,316	1,701	1,615	833	806
BEGI-WEREDA	7,895	3,965	3,930	1,748	1,717
BEGI-TOWN	5,328	2,728	2,600	1,242	1,227
KEBELE 01	2,538	1,320	1,218	587	577
KEBELE 02	2,790	1,408	1,382	655	650
KOKOR-TOWN	2,567	1,237	1,330	506	490
KEBELE 01	2,567	1,237	1,330	506	490
GIMBI/TOWN/-WEREDA	30,981	15,716	15,265	7,422	7,155
GIMBI-TOWN	30,981	15,716	15,265	7,422	7,155
KEBELE 01	9,615	5,023	4,592	2,104	2,048
KEBELE 02	7,665	3,823	3,842	2,058	1,924
KEBELE 03	6,772	3,437	3,335	1,583	1,549
KEBELE 04	6,929	3,433	3,496	1,677	1,634
SEYO NOLE-WEREDA	2,332	1,217	1,115	677	608
DEBESO-TOWN	2,332	1,217	1,115	677	608
KEBELE 01	2,332	1,217	1,115	677	608

Table 9.1. Population, Households and Housing Units
for Urban Kebeles by Sex: 2007

Geographical Area	Population			Number of households	Number of Housing units
	Both Sexes	Male	Female		
HOMA-WEREDA	2,484	1,277	1,207	605	582
HOMA-TOWN	2,484	1,277	1,207	605	582
KEBELE 01	2,484	1,277	1,207	605	582
AYIRA-WEREDA	6,079	3,070	3,009	1,340	1,215
AYIRA-TOWN	6,079	3,070	3,009	1,340	1,215
KEBELE 01	6,079	3,070	3,009	1,340	1,215
EAST WELLEGA-ZONE	161,854	81,584	80,270	41,761	40,567
LIMU-WEREDA	4,170	2,031	2,139	929	901
GELILA-TOWN	4,170	2,031	2,139	929	901
KEBELE 01	4,170	2,031	2,139	929	901
EBANTU-WEREDA	2,789	1,534	1,255	691	675
HINDE-TOWN	2,789	1,534	1,255	691	675
KEBELE 01	2,789	1,534	1,255	691	675
GIDA KEREMU-WEREDA	27,115	13,714	13,401	6,441	6,315
GIDA AYANA-TOWN	10,526	5,308	5,218	2,319	2,260
AYANA 01	6,344	3,231	3,113	1,382	1,340
AYANA 02	4,182	2,077	2,105	937	920
KIREMU-TOWN	2,948	1,422	1,526	669	649
KIREMU 01	2,948	1,422	1,526	669	649
GUTIN-TOWN	13,641	6,984	6,657	3,453	3,406
GUTIN 01	7,217	3,700	3,517	1,775	1,749
GUTIN 02	6,424	3,284	3,140	1,678	1,657
BONEYA BUSHE-WEREDA	2,716	1,367	1,349	689	676
BILO-TOWN	2,716	1,367	1,349	689	676
KEBELE 01	2,716	1,367	1,349	689	676
GUDEYA BILA-WEREDA	5,830	2,809	3,021	1,439	1,416
JERE-TOWN	4,064	1,937	2,127	970	959
KEBELE 01	4,064	1,937	2,127	970	959
BILA-TOWN	1,766	872	894	469	457
KEBELE 01	1,766	872	894	469	457
GOBU SEYO-WEREDA	4,752	2,317	2,435	1,260	1,235
ANO-TOWN	4,752	2,317	2,435	1,260	1,235
KEBELE 01	4,752	2,317	2,435	1,260	1,235
SIBU SIRE-WEREDA	10,243	5,043	5,200	2,427	2,344
SIRE-TOWN	10,243	5,043	5,200	2,427	2,344
KEBELE 01	4,454	2,183	2,271	994	941
KEBELE 02	5,789	2,860	2,929	1,433	1,403
DIGA-WEREDA	8,377	4,241	4,136	2,206	2,150
EFA-TOWN	6,777	3,484	3,293	1,783	1,740
IFA	6,777	3,484	3,293	1,783	1,740
ARJO GUDETU-TOWN	1,600	757	843	423	410
ARJO GUDETU KEBELE 01	1,600	757	843	423	410
SASIGA-WEREDA	2,573	1,258	1,315	692	676
GALO-TOWN	2,573	1,258	1,315	692	676
KEBELE 01	2,573	1,258	1,315	692	676
LEQA DULECHA-WEREDA	4,056	1,933	2,123	967	952
GETEMA-TOWN	4,056	1,933	2,123	967	952
KEBELE 01	4,056	1,933	2,123	967	952
JIMMA ARJO-WEREDA	9,172	4,524	4,648	1,990	1,938
ARJO-TOWN	9,172	4,524	4,648	1,990	1,938
KEBELE 01	4,181	2,017	2,164	963	935
KEBELE 02	4,991	2,507	2,484	1,027	1,003
NUNU QUMBA-WEREDA	4,842	2,428	2,414	1,160	1,128
NUNU-TOWN	4,842	2,428	2,414	1,160	1,128
KEBELE 01	4,842	2,428	2,414	1,160	1,128
NEKEMTE/TOWN/-WEREDA	75,219	38,385	36,834	20,870	20,161
NEKEMTE-TOWN	75,219	38,385	36,834	20,870	20,161
KESO	10,387	5,362	5,025	2,779	2,681
BKAKISA QELE	14,793	7,739	7,054	4,271	4,141
CHELELKI	13,735	6,821	6,914	3,695	3,601
BURKA JATO	13,274	6,687	6,587	3,887	3,723
DARGE	14,967	7,719	7,248	3,997	3,859
BAKE JAMA	8,063	4,057	4,006	2,241	2,156
ILU ABA BORA-ZONE	124,428	62,359	62,069	33,697	31,847
DARIMU-WEREDA	4,245	2,101	2,144	1,107	1,071
DUPA-TOWN	4,245	2,101	2,144	1,107	1,071
KEBELE 01	4,245	2,101	2,144	1,107	1,071
ALGE SACHI-WEREDA	7,354	3,717	3,637	1,832	1,717
ALGE SACHI-TOWN	4,301	2,205	2,096	1,101	1,009
KEBELE 01	4,301	2,205	2,096	1,101	1,009
SUPHE-TOWN	3,053	1,512	1,541	731	708
KEBELE 01	3,053	1,512	1,541	731	708
CHORA-WEREDA	7,715	3,880	3,835	1,794	1,627
KUMBABE-TOWN	7,715	3,880	3,835	1,794	1,627
KEBELE 01	7,715	3,880	3,835	1,794	1,627
DIGA-WEREDA	3,022	1,517	1,505	782	763
DEGA-TOWN	3,022	1,517	1,505	782	763

Table 9.1. Population, Households and Housing Units
for Urban Kebeles by Sex: 2007

Geographical Area	Population			Number of households	Number of Housing units
	Both Sexes	Male	Female		
KEBELE 01	3,022	1,517	1,505	782	763
DABO HANA-WEREDA	4,169	2,042	2,127	978	890
KONE-TOWN	4,169	2,042	2,127	978	890
KEBELE 01	4,169	2,042	2,127	978	890
GECHI-WEREDA	5,442	2,733	2,709	1,387	1,354
GECHI-TOWN	5,442	2,733	2,709	1,387	1,354
KEBELE 01	5,442	2,733	2,709	1,387	1,354
BORECHA-WEREDA	2,726	1,412	1,314	737	712
YANEF-TOWN	2,726	1,412	1,314	737	712
KEBELE 01	2,726	1,412	1,314	737	712
DEDESA-WEREDA	5,649	2,840	2,809	1,368	1,179
DEMBE-TOWN	5,649	2,840	2,809	1,368	1,179
KEBELE 01	5,649	2,840	2,809	1,368	1,179
YAYU-WEREDA	7,557	3,761	3,796	1,972	1,808
YAYU-TOWN	7,557	3,761	3,796	1,972	1,808
KEBELE 01	7,557	3,761	3,796	1,972	1,808
ALE-WEREDA	9,048	4,519	4,529	2,623	2,546
GORE-TOWN	9,048	4,519	4,529	2,623	2,546
KEBELE 01	1,886	1,027	859	465	451
KEBELE 02	1,538	739	799	458	445
KEBELE 03	2,506	1,186	1,320	764	740
KEBELE 04	3,118	1,567	1,551	936	910
BURE-WEREDA	5,477	2,706	2,771	1,451	1,403
BURE-TOWN	3,474	1,739	1,735	933	909
KEBELE 01	3,474	1,739	1,735	933	909
SIBO-TOWN	2,003	967	1,036	518	494
KEBELE 01	2,003	967	1,036	518	494
NONO SELE-WEREDA	1,744	863	881	473	470
BERBERSA-TOWN	1,744	863	881	473	470
KEBELE 01	1,744	863	881	473	470
BECHO-WEREDA	1,555	777	778	439	431
BECHO-TOWN	1,555	777	778	439	431
KEBELE 01	1,555	777	778	439	431
BILO NOPHA-WEREDA	2,011	1,024	987	588	573
NOPA-TOWN	2,011	1,024	987	588	573
KEBELE 01	2,011	1,024	987	588	573
HURUMU-WEREDA	4,519	2,299	2,220	1,309	1,246
HURUMU-TOWN	4,519	2,299	2,220	1,309	1,246
KEBELE 01	4,519	2,299	2,220	1,309	1,246
DIDU-WEREDA	1,163	567	596	315	311
LALO-TOWN	1,163	567	596	315	311
KEBELE 01	1,163	567	596	315	311
HALU-WEREDA	1,685	807	878	489	464
HUKA-TOWN	1,685	807	878	489	464
KEBELE 01	1,685	807	878	489	464
METU/TOWN/-WEREDA	28,782	14,400	14,382	8,475	7,916
METU-TOWN	28,782	14,400	14,382	8,475	7,916
KEBELE 01	8,351	4,098	4,253	2,570	2,410
KEBELE 02	10,786	5,478	5,308	3,114	2,852
KEBELE 03	9,645	4,824	4,821	2,791	2,654
BEDELE/TOWN/-WEREDA	19,517	9,837	9,680	5,255	5,051
BEDELE-TOWN	19,517	9,837	9,680	5,255	5,051
KEBELE 01	8,978	4,598	4,380	2,391	2,293
KEBELE 02	10,539	5,239	5,300	2,864	2,758
CHEWAQA-WEREDA	1,048	557	491	323	315
ILU HARER-TOWN	1,048	557	491	323	315
KEBELE 01	1,048	557	491	323	315
JIMMA -ZONE	137,668	69,442	68,226	35,705	33,837
LIMU SEKA-WEREDA	5,185	2,673	2,512	1,434	1,296
ATINAGO-TOWN	5,185	2,673	2,512	1,434	1,296
KEBELE 01	5,185	2,673	2,512	1,434	1,296
LIMU KOSA-WEREDA	14,842	7,565	7,277	4,194	3,952
LIMU GENET-TOWN	9,993	5,063	4,930	2,835	2,657
KEBELE 01	6,250	3,231	3,019	1,783	1,646
KEBELE 02	3,743	1,832	1,911	1,052	1,011
AMBUYE-TOWN	2,451	1,259	1,192	692	650
KEBELE 01	2,451	1,259	1,192	692	650
BABU-TOWN	2,398	1,243	1,155	667	645
KEBELE 01	2,398	1,243	1,155	667	645
SOKORU-WEREDA	12,724	6,428	6,296	3,656	3,530
SOKORU-TOWN	6,233	3,177	3,056	1,854	1,785
SOKORU 01	6,233	3,177	3,056	1,854	1,785
DENEBA-TOWN	6,491	3,251	3,240	1,802	1,745
DENEBA 01	6,491	3,251	3,240	1,802	1,745
TIRO AFETA-WEREDA	5,309	2,678	2,631	1,410	1,381
DMETU-TOWN	3,043	1,571	1,472	836	819
KEBELE 01	3,043	1,571	1,472	836	819

Table 9.1. Population, Households and Housing Units
for Urban Kebeles by Sex: 2007

Geographical Area	Population			Number of households	Number of Housing units
	Both Sexes	Male	Female		
AKO-TOWN	2,266	1,107	1,159	574	562
KEBELE 01	2,266	1,107	1,159	574	562
KERSA-WEREDA	5,426	2,678	2,748	1,344	1,298
SIRIBO-TOWN	5,426	2,678	2,748	1,344	1,298
KEBELE 01	5,426	2,678	2,748	1,344	1,298
MANA-WEREDA	4,393	2,205	2,188	1,189	1,142
YEBU-TOWN	4,393	2,205	2,188	1,189	1,142
KEBELE 01	4,393	2,205	2,188	1,189	1,142
GOMMA-WEREDA	12,769	6,492	6,277	3,096	2,898
CHOCHE-TOWN	3,917	1,983	1,934	952	836
CHOCHE	3,917	1,983	1,934	952	836
GEMBE-TOWN	6,056	3,033	3,023	1,432	1,372
GEMBE	6,056	3,033	3,023	1,432	1,372
LIMUSHAY-TOWN	2,796	1,476	1,320	712	690
LEMU SHAY	2,796	1,476	1,320	712	690
GERA-WEREDA	4,746	2,409	2,337	1,295	1,228
CHIRA-TOWN	4,746	2,409	2,337	1,295	1,228
KEBELE 01	4,746	2,409	2,337	1,295	1,228
SEKA CHEKORSA-WEREDA	7,029	3,455	3,574	1,766	1,711
SEKA-TOWN	7,029	3,455	3,574	1,766	1,711
KEBELE 01	7,029	3,455	3,574	1,766	1,711
DEDO-WEREDA	5,755	2,849	2,906	1,457	1,413
SHEK-TOWN	5,755	2,849	2,906	1,457	1,413
KEBELE 01	5,755	2,849	2,906	1,457	1,413
OMONADA-WEREDA	12,215	6,134	6,081	3,032	2,882
ASENDABO-TOWN	7,120	3,576	3,544	1,686	1,602
ASENDABO	7,120	3,576	3,544	1,686	1,602
NADA-TOWN	5,095	2,558	2,537	1,346	1,280
NADA	5,095	2,558	2,537	1,346	1,280
SIGMO-WEREDA	5,511	2,733	2,778	1,300	1,265
SIGMO-TOWN	5,511	2,733	2,778	1,300	1,265
KEBELE 01	5,511	2,733	2,778	1,300	1,265
SETEMA-WEREDA	4,729	2,388	2,341	1,097	1,051
GATIRA-TOWN	4,729	2,388	2,341	1,097	1,051
GATIRA	4,729	2,388	2,341	1,097	1,051
SHEBE SENBO-WEREDA	5,265	2,659	2,606	1,337	1,272
SHEBE-TOWN	5,265	2,659	2,606	1,337	1,272
KEBELE 01	5,265	2,659	2,606	1,337	1,272
CHORA BOTER-WEREDA	1,043	538	505	285	275
KARA-TOWN	1,043	538	505	285	275
KEBELE 01	1,043	538	505	285	275
GUMA-WEREDA	5,269	2,612	2,657	1,283	1,203
TOBA-TOWN	5,269	2,612	2,657	1,283	1,203
KEBELE 01	5,269	2,612	2,657	1,283	1,203
AGARO/TOWN/-WEREDA	25,458	12,946	12,512	6,530	6,040
AGARO-TOWN	25,458	12,946	12,512	6,530	6,040
KEBELE 01	4,024	2,020	2,004	990	942
KEBELE 02	5,473	2,766	2,707	1,525	1,388
KEBELE 03	6,053	3,113	2,940	1,502	1,405
KEBELE 04	3,054	1,554	1,500	825	795
KEBELE 05	6,854	3,493	3,361	1,688	1,510
WEST SHEWA-ZONE	242,352	123,307	119,045	65,886	63,890
GINDE BERET-WEREDA	11,082	6,643	4,439	2,727	2,651
KACHISE-TOWN	11,082	6,643	4,439	2,727	2,651
KEBELE 01	11,082	6,643	4,439	2,727	2,651
JELDU WEREDA	14,384	7,269	7,115	3,785	3,720
GOJO-TOWN	9,542	5,071	4,471	2,615	2,562
GOJO 01	9,542	5,071	4,471	2,615	2,562
SHEKUTE-TOWN	3,180	1,427	1,753	778	772
SHEKUTE 01	3,180	1,427	1,753	778	772
CHABI-TOWN	1,662	771	891	392	386
CHABI 01	1,662	771	891	392	386
AMBO-WEREDA	865	378	487	231	226
METI-TOWN	865	378	487	231	226
KEBELE 01	865	378	487	231	226
MIDAKEGNI-WEREDA	2,078	1,061	1,017	600	593
BALEMI-TOWN	2,078	1,061	1,017	600	593
KEBELE 01	2,078	1,061	1,017	600	593
CHELIA-WEREDA	22,745	11,726	11,019	5,780	5,622
GEDO-TOWN	11,253	6,065	5,188	3,164	3,060
KEBELE 01	5,359	2,935	2,424	1,567	1,492
KEBELE 02	5,894	3,130	2,764	1,597	1,568
BABICH-TOWN	2,521	1,140	1,381	630	620
KEBELE 01	2,521	1,140	1,381	630	620
EJAJI-TOWN	8,971	4,521	4,450	1,986	1,942
KEBELE 01	8,971	4,521	4,450	1,986	1,942
BAKO TIBE-WEREDA	22,851	11,761	11,090	6,027	5,854

Table 9.1. Population, Households and Housing Units
for Urban Kebeles by Sex: 2007

Geographical Area	Population			Number of households	Number of Housing units
	Both Sexes	Male	Female		
TIBE-TOWN	3,152	1,551	1,601	761	735
KEBELE 01	3,152	1,551	1,601	761	735
SHOBOKA-TOWN	3,254	1,523	1,731	815	757
KEBELE 01	3,254	1,523	1,731	815	757
BAKO-TOWN	16,445	8,687	7,758	4,451	4,362
KEBELE 01	11,484	6,165	5,319	3,250	3,179
KEBELE 02	4,961	2,522	2,439	1,201	1,183
DANO-WEREDA	6,072	3,108	2,964	1,538	1,494
SEYO-TOWN	6,072	3,108	2,964	1,538	1,494
KEBELE 01	6,072	3,108	2,964	1,538	1,494
NONO-WEREDA	3,554	1,881	1,673	948	917
SILKAMBA-TOWN	3,554	1,881	1,673	948	917
KEBELE 01	3,554	1,881	1,673	948	917
TIKUR ENCHINI-WEREDA	4,358	2,198	2,160	1,116	1,090
ENCHINI-TOWN	4,358	2,198	2,160	1,116	1,090
KEBELE 01	4,358	2,198	2,160	1,116	1,090
DENDI-WEREDA	25,322	12,800	12,522	6,777	6,396
GINICHI-TOWN	18,134	9,305	8,829	4,888	4,542
KEBELE 01	9,734	4,922	4,812	2,647	2,506
KEBELE 02	8,400	4,383	4,017	2,241	2,036
OLONKOMI-TOWN	5,558	2,721	2,837	1,479	1,453
KEBELE 01	2,503	1,138	1,365	668	661
KEBELE 02	3,055	1,583	1,472	811	792
EHUD GEBEYA-TOWN	1,630	774	856	410	401
KEBELE 01	1,630	774	856	410	401
EJERIE-WEREDA	10,071	5,027	5,044	2,928	2,800
ADDIS ALEM-TOWN	10,071	5,027	5,044	2,928	2,800
KEBELE 01	4,225	2,041	2,184	1,252	1,214
KEBELE 02	3,761	1,778	1,983	1,138	1,116
KEBELE 03	2,085	1,208	877	538	470
WELMERA-WEREDA	3,352	1,506	1,846	945	910
MENAGESHA-TOWN	3,352	1,506	1,846	945	910
KEBELE 01	3,352	1,506	1,846	945	910
ADA'A BERGA-WEREDA	15,940	7,690	8,250	4,445	4,334
MUGER-TOWN	5,659	2,699	2,960	1,523	1,471
MUGER	5,659	2,699	2,960	1,523	1,471
MUGER CEMENT FACTORY-TOWN	2,974	1,473	1,501	734	725
MUGER CEMENT FACTORY	2,974	1,473	1,501	734	725
INCHINI-TOWN	7,307	3,518	3,789	2,188	2,138
INCHINI KEBELE 01	7,307	3,518	3,789	2,188	2,138
META ROBI-WEREDA	4,027	2,142	1,885	1,197	1,177
SHENO-TOWN	4,027	2,142	1,885	1,197	1,177
KEBELE 01	4,027	2,142	1,885	1,197	1,177
AMBO/TOWN/-WEREDA	48,171	24,634	23,537	13,509	13,187
AMBO-TOWN	48,171	24,634	23,537	13,509	13,187
KEBELE 01	19,862	10,589	9,273	5,483	5,353
KEBELE 02	16,774	8,455	8,319	4,881	4,781
KEBELE 03	11,535	5,590	5,945	3,145	3,053
ABUNA GINDEBERET-WEREDA	2,705	1,302	1,403	513	502
BEKE QELATE-TOWN	2,705	1,302	1,403	513	502
KEBELE 01	2,705	1,302	1,403	513	502
TOKE KUTAYE-WEREDA	15,952	7,787	8,165	4,268	4,112
GUDER-TOWN	14,742	7,266	7,476	3,931	3,784
KEBELE 01	5,086	2,485	2,601	1,349	1,306
KEBELE 01	9,656	4,781	4,875	2,582	2,478
TOKE-TOWN	1,210	521	689	337	328
KEBELE 01	1,210	521	689	337	328
JIBAT-WEREDA	3,629	1,899	1,730	997	970
SHENEN-TOWN	3,629	1,899	1,730	997	970
KEBELE 01	3,629	1,899	1,730	997	970
ELIFATA-WEREDA	1,898	983	915	460	419
BEKE-TOWN	1,898	983	915	460	419
KEBELE 01	1,898	983	915	460	419
HOLETA/TOWN/-WEREDA	23,296	11,512	11,784	7,095	6,916
HOLETA-TOWN	23,296	11,512	11,784	7,095	6,916
KEBELE 01	9,501	4,887	4,614	2,982	2,892
KEBELE 02	8,599	4,135	4,464	2,516	2,464
KEBELE 03	2,953	1,398	1,555	904	878
KEBELE 04	2,243	1,092	1,151	693	682
NORTH SHEWA-ZONE	146,758	71,775	74,983	42,876	41,089
WERE JARSO-WEREDA	10,531	5,204	5,327	3,106	3,003
FILIKLIK-TOWN	1,472	673	799	432	429
KEBELE 01	1,472	673	799	432	429
GOHA TSIYON-TOWN	7,264	3,667	3,597	2,186	2,096
KEBELE 01	7,264	3,667	3,597	2,186	2,096
TULU MILKI-TOWN	1,795	864	931	488	478
KEBELE 01	1,795	864	931	488	478

Table 9.1. Population, Households and Housing Units
for Urban Kebeles by Sex: 2007

Geographical Area	Population			Number of households	Number of Housing units
	Both Sexes	Male	Female		
DERA-WEREDA	7,963	3,919	4,044	2,212	2,158
GUNDO MESKEL-TOWN	7,963	3,919	4,044	2,212	2,158
KEBELE 01	7,963	3,919	4,044	2,212	2,158
HIDABU ABOTE-WEREDA	6,395	3,128	3,267	1,899	1,780
EJERE-TOWN	6,395	3,128	3,267	1,899	1,780
KEBELE 01	6,395	3,128	3,267	1,899	1,780
KUYU-WEREDA	19,872	9,900	9,972	5,468	5,316
GERBE GURACHA-TOWN	19,872	9,900	9,972	5,468	5,316
KEBELE 01	11,588	6,033	5,555	3,283	3,194
KEBELE 02	8,284	3,867	4,417	2,185	2,122
DEGEM-WEREDA	6,066	2,851	3,215	1,734	1,682
ALI DORO-TOWN	1,260	552	708	348	343
AILDORO 01	1,260	552	708	348	343
HAMIBISO-TOWN	4,806	2,299	2,507	1,386	1,339
HANBISO 01	4,806	2,299	2,507	1,386	1,339
DEBRE LIBANOS-WEREDA	8,955	4,551	4,404	2,716	2,554
WUSHA GEDEL-TOWN	4,269	2,362	1,907	1,397	1,276
KEBELE 01	4,269	2,362	1,907	1,397	1,276
DEBRE TSIGE-TOWN	4,686	2,189	2,497	1,319	1,278
KEBELE 01	4,686	2,189	2,497	1,319	1,278
WUCHALE-WEREDA	6,426	3,148	3,278	2,063	1,957
MUKE TURI-TOWN	6,426	3,148	3,278	2,063	1,957
KEBELE 01	6,426	3,148	3,278	2,063	1,957
ABICHUNA GNEA-WEREDA	5,061	2,551	2,510	1,381	1,347
MENDIDA-TOWN	5,061	2,551	2,510	1,381	1,347
KEBELE 01	5,061	2,551	2,510	1,381	1,347
KIMBIBIT-WEREDA	11,799	5,704	6,095	3,748	3,498
HAMUS GEBEYA-TOWN	11,032	5,353	5,679	3,547	3,297
KEBELE 01	11,032	5,353	5,679	3,547	3,297
SHENO-TOWN	767	351	416	201	201
KEBELE 01	767	351	416	201	201
SULULTA-WEREDA	15,145	7,424	7,721	4,245	4,100
CHANCHO-TOWN	8,738	4,168	4,570	2,588	2,494
KEBELE 01	8,738	4,168	4,570	2,588	2,494
SULULTA-TOWN	6,407	3,256	3,151	1,657	1,606
KEBELE 01	6,407	3,256	3,151	1,657	1,606
FICHE/TOWN/-WEREDA	27,493	12,933	14,560	7,989	7,609
FICHE-TOWN	27,493	12,933	14,560	7,989	7,609
KEBELE 01	3,329	1,891	1,438	713	693
KEBELE 02	2,057	970	1,087	496	483
KEBELE 03	2,110	923	1,187	597	578
KEBELE 04	2,790	1,227	1,563	819	796
KEBELE 05	4,893	2,261	2,632	1,544	1,339
KEBELE 06	12,314	5,661	6,653	3,820	3,720
YAYA GULELE-WEREDA	2,607	1,255	1,352	855	829
FITAL-TOWN	2,607	1,255	1,352	855	829
KEBELE 01	2,607	1,255	1,352	855	829
MULO-WEREDA	2,296	1,058	1,238	688	668
MULO-TOWN	2,296	1,058	1,238	688	668
KEBELE 01	2,296	1,058	1,238	688	668
ALELTU-WEREDA	3,851	1,776	2,075	1,205	1,158
FICHE GELILA-TOWN	917	425	492	316	282
KEBELE 01	917	425	492	316	282
ALELTU-TOWN	2,934	1,351	1,583	889	876
KEBELE 01	2,934	1,351	1,583	889	876
SENDAFA/TOWN/-WEREDA	12,298	6,373	5,925	3,567	3,430
SENDAFA-TOWN	12,298	6,373	5,925	3,567	3,430
KEBELE 01	7,032	3,712	3,320	1,857	1,782
KEBELE 02	5,266	2,661	2,605	1,710	1,648
EAST SHEWA-ZONE	340,225	169,503	170,722	96,328	93,000
FENTALE-WEREDA	20,522	10,444	10,078	5,912	5,193
METEHARA-TOWN	9,444	4,916	4,528	2,862	2,487
KEBELE 01	9,444	4,916	4,528	2,862	2,487
HARO ADI-TOWN	11,078	5,528	5,550	3,050	2,706
KEBELE 01	11,078	5,528	5,550	3,050	2,706
BOSET-WEREDA	26,514	13,338	13,176	7,646	7,340
DONI-TOWN	4,190	2,087	2,103	1,157	1,115
KEBELE 01	4,190	2,087	2,103	1,157	1,115
BOLE-TOWN	3,982	2,158	1,824	1,356	1,246
KEBELE 01	3,982	2,158	1,824	1,356	1,246
BOFA-TOWN	3,159	1,603	1,556	834	802
KEBELE 01	3,159	1,603	1,556	834	802
WELENCHITI-TOWN	15,183	7,490	7,693	4,299	4,177
KEBELE 01	9,271	4,585	4,686	2,670	2,582
KEBELE 02	5,912	2,905	3,007	1,629	1,595
ADAMA ZURIYA-WEREDA	26,322	12,741	13,581	6,890	6,694
AWASH MELKASA-TOWN	4,225	2,083	2,142	1,266	1,238

Table 9.1. Population, Households and Housing Units
for Urban Kebeles by Sex: 2007

Geographical Area	Population			Number of households	Number of Housing units
	Both Sexes	Male	Female		
KEBELE 01	4,225	2,083	2,142	1,266	1,238
WONJI GEFERSA-TOWN	14,060	6,751	7,309	3,676	3,567
KEBELE 01	14,060	6,751	7,309	3,676	3,567
WONJI SHEWA ALEMTENA	6,435	3,120	3,315	1,539	1,487
KEBELE 01	6,435	3,120	3,315	1,539	1,487
SIRE ROBE-TOWN	1,602	787	815	409	402
KEBELE 01	1,602	787	815	409	402
LOMME-WEREDA	38,771	18,950	19,821	11,384	11,123
QOQA-TOWN	4,551	2,397	2,154	1,300	1,278
KEBELE 01	4,551	2,397	2,154	1,300	1,278
MOJO-TOWN	29,547	14,355	15,192	8,700	8,516
KEBELE 01	13,329	6,360	6,969	3,914	3,861
KEBELE 02	16,218	7,995	8,223	4,786	4,655
EJERE-TOWN	1,621	742	879	511	503
KEBELE 01	1,621	742	879	511	503
EJERSA-TOWN	3,052	1,456	1,596	873	826
KEBELE 01	3,052	1,456	1,596	873	826
GIMBICHU-WEREDA	6,330	3,023	3,307	2,004	1,970
CHEFEDONSA-TOWN	6,330	3,023	3,307	2,004	1,970
KEBELE 01	6,330	3,023	3,307	2,004	1,970
DUGDA-WEREDA	36,252	18,873	17,379	9,798	9,466
MEKI-TOWN	36,252	18,873	17,379	9,798	9,466
KEBELE 01	13,430	7,104	6,326	3,630	3,555
KEBELE 02	6,194	3,258	2,936	1,703	1,657
KEBELE 03	16,628	8,511	8,117	4,465	4,254
ADAMI TULU JIDO KOMBOLCHA-WEREDA	20,923	10,811	10,112	5,384	5,254
ABOSA-TOWN	2,411	1,193	1,218	554	544
KEBELE 01	2,411	1,193	1,218	554	544
ADAMI TULU-TOWN	9,081	4,619	4,462	2,217	2,169
KEBELE 01	9,081	4,619	4,462	2,217	2,169
BULBULA-TOWN	7,631	4,062	3,569	2,159	2,099
KEBELE 01	7,631	4,062	3,569	2,159	2,099
JIDO-TOWN	1,800	937	863	454	442
KEBELE 01	1,800	937	863	454	442
BISHOFTU/TOWN/-WEREDA	99,928	47,860	52,068	27,789	27,041
BISHOFTU-TOWN	99,928	47,860	52,068	27,789	27,041
KEBELE 01	14,786	6,973	7,813	4,153	4,068
KEBELE 02	16,768	7,940	8,828	4,551	4,395
KEBELE 03	6,959	3,422	3,537	1,997	1,923
KEBELE 04	6,888	3,302	3,586	2,029	1,976
KEBELE 05	10,629	5,185	5,444	2,925	2,822
KEBELE 06	9,287	4,398	4,889	2,400	2,346
KEBELE 07	15,136	7,256	7,880	4,400	4,297
KEBELE 08	7,596	3,635	3,961	2,205	2,180
KEBELE 09	11,879	5,749	6,130	3,129	3,034
BORA-WEREDA	11,403	5,811	5,592	3,188	3,112
ALEM TENA-TOWN	11,403	5,811	5,592	3,188	3,112
KEBELE 01	6,096	3,132	2,964	1,702	1,664
KEBELE 02	5,307	2,679	2,628	1,486	1,448
LIBEN-WEREDA	2,930	1,454	1,476	932	894
ADULALA-TOWN	2,930	1,454	1,476	932	894
KEBELE 01	2,930	1,454	1,476	932	894
AKAKI-WEREDA	6,670	3,242	3,428	1,925	1,851
DUKEM-TOWN	6,670	3,242	3,428	1,925	1,851
KEBELE 01	6,670	3,242	3,428	1,925	1,851
ZEWAY/BATU/TOWN/-WEREDA	43,660	22,956	20,704	13,476	13,062
ZEWAY/BATU-TOWN	43,660	22,956	20,704	13,476	13,062
KEBELE 01	13,872	7,727	6,145	4,318	4,194
KEBELE 02	29,788	15,229	14,559	9,158	8,868
ARSI-ZONE	305,701	154,427	151,274	91,082	87,836
MERTI-WEREDA	14,655	7,885	6,770	4,449	4,268
ABOMSA-TOWN	14,655	7,885	6,770	4,449	4,268
KEBELE 01	6,152	3,197	2,955	1,824	1,780
KEBELE 02	8,503	4,688	3,815	2,625	2,488
ASEKO-WEREDA	3,988	2,100	1,888	1,198	1,172
ASEKO-TOWN	3,988	2,100	1,888	1,198	1,172
KEBELE 01	3,988	2,100	1,888	1,198	1,172
GOLOLCHA-WEREDA	3,472	1,859	1,613	1,042	1,018
CHANCHO-TOWN	3,472	1,859	1,613	1,042	1,018
KEBELE 01	3,472	1,859	1,613	1,042	1,018
JEJU-WEREDA	6,681	3,469	3,212	1,872	1,823
ARBOYE-TOWN	5,489	2,843	2,646	1,568	1,529
KEBELE 01	5,489	2,843	2,646	1,568	1,529
BOLO-TOWN	1,192	626	566	304	294
KEBELE 01	1,192	626	566	304	294
DODOTA-WEREDA	19,130	9,406	9,724	5,020	4,860
DERA-TOWN	14,786	7,309	7,477	3,826	3,705

Table 9.1. Population, Households and Housing Units
for Urban Kebeles by Sex: 2007

Geographical Area	Population			Number of households	Number of Housing units
	Both Sexes	Male	Female		
KEBELE 01	6,394	3,167	3,227	1,710	1,662
KEBELE 02	8,392	4,142	4,250	2,116	2,043
AWASH MELKASA-TOWN	4,344	2,097	2,247	1,194	1,155
KEBELE 01	4,344	2,097	2,247	1,194	1,155
ZEWAY DUGDA-WEREDA	4,506	2,313	2,193	1,374	1,344
OGOLCHO-TOWN	4,506	2,313	2,193	1,374	1,344
KEBELE 01	4,506	2,313	2,193	1,374	1,344
HITOSA-WEREDA	18,481	9,048	9,433	4,926	4,667
ETEYA-TOWN	14,985	7,298	7,687	4,013	3,777
KEBELE 01	14,985	7,298	7,687	4,013	3,777
BURJAWI-TOWN	3,496	1,750	1,746	913	890
KEBELE 01	3,496	1,750	1,746	913	890
SUDE-WEREDA	2,830	1,503	1,327	843	814
KULA-TOWN	2,830	1,503	1,327	843	814
KEBELE 01	2,830	1,503	1,327	843	814
CHOLE-WEREDA	6,747	3,421	3,326	2,265	2,237
CHOLE-TOWN	6,747	3,421	3,326	2,265	2,237
KEBELE 01	6,747	3,421	3,326	2,265	2,237
AMIGNA-WEREDA	6,425	3,324	3,101	2,247	2,173
ADELE-TOWN	6,425	3,324	3,101	2,247	2,173
KEBELE 01	6,425	3,324	3,101	2,247	2,173
SERU-WEREDA	3,174	1,610	1,564	928	904
SERU-TOWN	3,174	1,610	1,564	928	904
SERU-TOWN	3,174	1,610	1,564	928	904
ROBE-WEREDA	20,680	10,872	9,808	6,069	5,774
ROBE-TOWN	15,169	8,123	7,046	4,514	4,267
KEBELE 01	8,613	4,620	3,993	2,603	2,401
KEBELE 02	6,556	3,503	3,053	1,911	1,866
SEDIQA-TOWN	2,374	1,182	1,192	711	695
KEBELE 01	2,374	1,182	1,192	711	695
HABE-TOWN	3,137	1,567	1,570	844	812
KEBELE 01	3,137	1,567	1,570	844	812
TENA-WEREDA	6,252	3,075	3,177	1,849	1,803
TICHO-TOWN	4,958	2,476	2,482	1,496	1,467
KEBELE 01	4,958	2,476	2,482	1,496	1,467
KELA-TOWN	1,294	599	695	353	336
KEBELE 01	1,294	599	695	353	336
SHIRKA-WEREDA	12,494	6,428	6,066	3,725	3,644
GOBESSA-TOWN	11,164	5,786	5,378	3,391	3,324
KEBELE 01	11,164	5,786	5,378	3,391	3,324
GADOGUNA-TOWN	1,330	642	688	334	320
KEBELE 01	1,330	642	688	334	320
DIGELUNA TIJO-WEREDA	14,080	6,906	7,174	4,272	4,057
TIJO-TOWN	2,063	988	1,075	505	495
KEBELE 01	2,063	988	1,075	505	495
SAGURE-TOWN	12,017	5,918	6,099	3,767	3,562
KEBELE 01	7,271	3,647	3,624	2,343	2,181
KEBELE 02	4,746	2,271	2,475	1,424	1,381
TIYO-WEREDA	6,525	3,090	3,435	1,793	1,760
GONDE-TOWN	2,592	1,190	1,402	742	729
KEBELE 01	2,592	1,190	1,402	742	729
QULUMISSA	1,720	785	935	452	438
KEBELE 01	1,720	785	935	452	438
KETAR-TOWN	2,213	1,115	1,098	599	593
KEBELE 01	2,213	1,115	1,098	599	593
MUNESA-WEREDA	15,171	7,724	7,447	4,291	4,082
EGO-TOWN	2,286	1,134	1,152	502	490
KEBELE 01	2,286	1,134	1,152	502	490
KERSA-TOWN	11,242	5,815	5,427	3,374	3,182
KEBELE 01	11,242	5,815	5,427	3,374	3,182
KANCHARE-TOWN	1,643	775	868	415	410
KEBELE 01	1,643	775	868	415	410
LIMUNA BILBILO-WEREDA	23,340	11,563	11,777	7,182	6,988
BOKOJI-TOWN	17,741	8,831	8,910	5,779	5,617
KEBELE 01	11,807	5,965	5,842	3,954	3,829
KEBELE 02	5,934	2,866	3,068	1,825	1,788
MERARO-TOWN	3,075	1,443	1,632	847	833
KEBELE 01	3,075	1,443	1,632	847	833
ROBE GERJEDA-TOWN	2,524	1,289	1,235	556	538
KEBELE 01	2,524	1,289	1,235	556	538
GUNA-WEREDA	5,558	2,886	2,672	1,664	1,599
MOYO-TOWN	1,544	729	815	416	399
KEBELE 01	1,544	729	815	416	399
ABA JIMMA-TOWN	4,014	2,157	1,857	1,248	1,200
KEBELE 01	4,014	2,157	1,857	1,248	1,200
SIRE-WEREDA	8,376	4,423	3,953	2,646	2,566
SIRE-TOWN	8,376	4,423	3,953	2,646	2,566

Table 9.1. Population, Households and Housing Units
for Urban Kebeles by Sex: 2007

Geographical Area	Population			Number of households	Number of Housing units
	Both Sexes	Male	Female		
KEBELE 01	8,376	4,423	3,953	2,646	2,566
LODE HETOSA-WEREDA	15,298	7,463	7,835	4,589	4,501
ARBE GABEYA-TOWN	2,033	969	1,064	557	550
KEBELE 01	2,033	969	1,064	557	550
HURTA-TOWN	13,265	6,494	6,771	4,032	3,951
KEBELE 01	7,064	3,526	3,538	2,169	2,127
KEBELE 02	6,201	2,968	3,233	1,863	1,824
DEKSIS-WEREDA	7,854	3,857	3,997	2,238	2,174
BULALA-TOWN	872	389	483	252	243
KEBELE 01	872	389	483	252	243
DEKSIS-TOWN	6,982	3,468	3,514	1,986	1,931
KEBELE 01	3,259	1,596	1,663	884	854
KEBELE 02	3,723	1,872	1,851	1,102	1,077
BELE GASGAR-WEREDA	5,913	3,012	2,901	1,801	1,774
BALE-TOWN	5,913	3,012	2,901	1,801	1,774
KEBELE 01	5,913	3,012	2,901	1,801	1,774
ENKELO WABE-WEREDA	6,802	3,364	3,438	1,820	1,764
SILTANA-TOWN	4,974	2,434	2,540	1,319	1,281
KEBELE 01	4,974	2,434	2,540	1,319	1,281
MECHITU-TOWN	1,828	930	898	501	483
KEBELE 01	1,828	930	898	501	483
ASELA/TOWN/-WEREDA	67,269	33,826	33,443	20,979	20,070
ASELA-TOWN	67,269	33,826	33,443	20,979	20,070
BOLE	6,293	3,088	3,205	2,068	1,986
Welkesa	11,668	5,816	5,852	3,848	3,691
Hanku	10,539	5,218	5,321	3,272	3,189
STADIUM	5,723	2,949	2,774	1,700	1,665
ADERA	5,494	2,609	2,885	1,664	1,591
KOMBOLCHA	6,059	3,295	2,764	1,663	1,620
CHILALO	6,617	3,280	3,337	2,104	1,975
BURKITU	8,998	4,458	4,540	2,837	2,649
HALILA	5,878	3,113	2,765	1,823	1,704
WEST HARARGE-ZONE	160,895	84,851	76,044	43,282	41,613
MIESO-WEREDA	25,388	12,878	12,510	6,055	5,841
MIESO-TOWN	13,339	6,715	6,624	3,120	3,033
KEBELE 01	13,339	6,715	6,624	3,120	3,033
ASEBOT-TOWN	7,845	3,970	3,875	1,876	1,793
KEBELE 01	7,845	3,970	3,875	1,876	1,793
KORA-TOWN	1,985	1,036	949	499	484
KEBELE 01	1,985	1,036	949	499	484
BORIDEDE-TOWN	2,219	1,157	1,062	560	531
KEBELE 01	2,219	1,157	1,062	560	531
DOBA-WEREDA	3,272	1,783	1,489	916	900
DOBA-TOWN	3,272	1,783	1,489	916	900
KEBELE 01	3,272	1,783	1,489	916	900
TULO-WEREDA	13,768	7,131	6,637	3,866	3,761
HIRNA-TOWN	11,650	6,073	5,577	3,306	3,214
KEBELE 01	5,017	2,594	2,423	1,406	1,366
KEBELE 02	6,633	3,479	3,154	1,900	1,848
DEBASO-TOWN	2,118	1,058	1,060	560	547
KEBELE 01	2,118	1,058	1,060	560	547
MESELA-WEREDA	4,590	2,452	2,138	1,380	1,346
MESELA-TOWN	4,590	2,452	2,138	1,380	1,346
KEBELE 01	4,590	2,452	2,138	1,380	1,346
CHIRO/TOWN/-WEREDA	33,670	18,118	15,552	9,699	9,379
CHIRO-TOWN	33,670	18,118	15,552	9,699	9,379
KEBELE 01	18,308	10,030	8,278	5,609	5,432
KEBELE 02	8,105	4,208	3,897	2,113	2,039
KEBELE 03	7,257	3,880	3,377	1,977	1,908
ANCHAR-WEREDA	6,491	3,404	3,087	1,818	1,768
BEDAYU-TOWN	2,223	1,140	1,083	552	543
KEBELE 01	2,223	1,140	1,083	552	543
CHELELEKA-TOWN	2,773	1,480	1,293	902	873
KEBELE 01	2,773	1,480	1,293	902	873
DEAY-TOWN	1,495	784	711	364	352
KEBELE 01	1,495	784	711	364	352
GUBA QORICHA-WEREDA	2,875	1,477	1,398	747	717
KOMONA-TOWN	2,875	1,477	1,398	747	717
KEBELE 01	2,875	1,477	1,398	747	717
HABRO-WEREDA	25,233	13,538	11,695	6,455	5,922
GELEMSO-TOWN	16,484	9,003	7,481	4,458	4,153
KEBELE 01	9,248	5,052	4,196	2,441	2,310
KEBELE 02	7,236	3,951	3,285	2,017	1,843
WACHU-TOWN	7,385	3,838	3,547	1,648	1,549
KEBELE 01	7,385	3,838	3,547	1,648	1,549
BELBELTI-TOWN	1,364	697	667	349	220
KEBELE 01	1,364	697	667	349	220

Table 9.1. Population, Households and Housing Units
for Urban Kebeles by Sex: 2007

Geographical Area	Population			Number of households	Number of Housing units
	Both Sexes	Male	Female		
DARO LEBU-WEREDA	16,862	9,009	7,853	4,348	4,247
MECHARA-TOWN	9,245	5,050	4,195	2,499	2,440
KEBELE 01	9,245	5,050	4,195	2,499	2,440
MICHETA-TOWN	7,617	3,959	3,658	1,849	1,807
KEBELE 01	7,617	3,959	3,658	1,849	1,807
BOKE-WEREDA	6,696	3,543	3,153	1,862	1,775
BOKE TIKO-TOWN	6,696	3,543	3,153	1,862	1,775
KEBELE 01	6,696	3,543	3,153	1,862	1,775
GEMECHIS-WEREDA	3,863	1,926	1,937	1,092	1,047
KUNI-TOWN	3,863	1,926	1,937	1,092	1,047
KEBELE 01	3,863	1,926	1,937	1,092	1,047
BEDESA/TOWN/-WEREDA	18,187	9,592	8,595	5,044	4,910
BEDESA-TOWN	18,187	9,592	8,595	5,044	4,910
KEBELE 01	9,116	4,734	4,382	2,539	2,478
KEBELE 02	9,071	4,858	4,213	2,505	2,432
EAST HARARGE-ZONE	216,943	113,377	103,566	54,361	52,630
KOMBOLCHA-WEREDA	12,615	6,704	5,911	3,172	3,106
MELKA RAFA-TOWN	12,615	6,704	5,911	3,172	3,106
KEBELE 01	12,615	6,704	5,911	3,172	3,106
JARSO-WEREDA	3,930	2,059	1,871	1,040	1,015
IJERSA GORO-TOWN	3,930	2,059	1,871	1,040	1,015
KEBELE 01	3,930	2,059	1,871	1,040	1,015
GURSUM-WEREDA	12,048	6,235	5,813	3,086	2,975
FUNYAN BIRA-TOWN	12,048	6,235	5,813	3,086	2,975
KEBELE 01	3,849	2,080	1,769	964	905
KEBELE 02	3,741	1,945	1,796	918	895
KEBELE 03	4,458	2,210	2,248	1,204	1,175
BABILE-WEREDA	17,712	8,791	8,921	4,439	4,338
BABILE-TOWN	17,712	8,791	8,921	4,439	4,338
KEBELE 01	9,641	4,754	4,887	2,372	2,320
KEBELE 02	8,071	4,037	4,034	2,067	2,018
FEDIS-WEREDA	4,574	2,345	2,229	1,200	1,123
BOKO-TOWN	4,574	2,345	2,229	1,200	1,123
KEBELE 01	4,574	2,345	2,229	1,200	1,123
HAROMAYA-WEREDA	50,032	25,598	24,434	11,811	11,328
HAROMAYA-TOWN	30,728	15,821	14,907	7,145	6,872
KEBELE 01	22,630	11,581	11,049	5,424	5,187
KEBELE 02	8,098	4,240	3,858	1,721	1,685
BATE-TOWN	6,762	3,368	3,394	1,751	1,681
KEBELE 04	6,762	3,368	3,394	1,751	1,681
ADELE-TOWN	4,856	2,434	2,422	1,166	1,123
KEBELE 05	4,856	2,434	2,422	1,166	1,123
AWEDAY-TOWN	7,686	3,975	3,711	1,749	1,652
KEBELE 01	7,686	3,975	3,711	1,749	1,652
KURFA CHELE-WEREDA	5,764	3,034	2,730	1,527	1,494
KURFA CHELE-TOWN	3,192	1,689	1,503	993	978
KEBELE 01	3,192	1,689	1,503	993	978
DAWO-TOWN	2,572	1,345	1,227	534	516
KEBELE 01	2,572	1,345	1,227	534	516
QERSA-WEREDA	11,387	5,896	5,491	3,053	2,981
LANGE-TOWN	4,283	2,154	2,129	981	957
KEBELE 01	4,283	2,154	2,129	981	957
QERSA-TOWN	3,180	1,669	1,511	1,027	1,001
KEBELE 01	3,180	1,669	1,511	1,027	1,001
WETER-TOWN	3,924	2,073	1,851	1,045	1,023
KEBELE 01	3,924	2,073	1,851	1,045	1,023
META-WEREDA	15,198	8,100	7,098	4,031	3,938
CHELENKO-TOWN	10,077	5,574	4,503	2,666	2,595
KEBELE 01	10,077	5,574	4,503	2,666	2,595
KULUBI-TOWN	5,121	2,526	2,595	1,365	1,343
KEBELE 01	5,121	2,526	2,595	1,365	1,343
GORO GUTU-WEREDA	10,066	5,409	4,657	2,575	2,473
KARA MILE-TOWN	7,435	4,058	3,377	1,917	1,841
KEBELE 01	7,435	4,058	3,377	1,917	1,841
BOREDA-TOWN	2,631	1,351	1,280	658	632
KEBELE 01	2,631	1,351	1,280	658	632
DEDER-WEREDA	22,207	11,647	10,560	5,362	5,189
KOBO-TOWN	5,665	2,890	2,775	1,269	1,236
KEBELE 01	5,665	2,890	2,775	1,269	1,236
DEDER-TOWN	12,967	6,960	6,007	3,345	3,235
KEBELE 01	7,067	3,833	3,234	2,062	1,994
KEBELE 02	5,900	3,127	2,773	1,283	1,241
SOKA-TOWN	3,575	1,797	1,778	748	718
KEBELE 01	3,575	1,797	1,778	748	718
MELKA BELO-WEREDA	9,342	5,134	4,208	2,555	2,498
HARE WACHA-TOWN	4,964	2,737	2,227	1,362	1,335
KEBELE 01	4,964	2,737	2,227	1,362	1,335

Table 9.1. Population, Households and Housing Units
for Urban Kebeles by Sex: 2007

Geographical Area	Population			Number of households	Number of Housing units
	Both Sexes	Male	Female		
JEJE-TOWN	4,378	2,397	1,981	1,193	1,163
KEBELE 01	4,378	2,397	1,981	1,193	1,163
BEDENO-WEREDA	9,118	4,871	4,247	2,373	2,286
BEDENO-TOWN	7,825	4,214	3,611	2,037	1,973
KEBELE 01	7,825	4,214	3,611	2,037	1,973
FARDA-TOWN	1,293	657	636	336	313
KEBELE 01	1,293	657	636	336	313
MIDEGA TOLA-WEREDA	6,055	3,132	2,923	1,264	1,218
MIDEGA-TOWN	6,055	3,132	2,923	1,264	1,218
KEBELE 01	6,055	3,132	2,923	1,264	1,218
CHINAKSEN-WEREDA	12,261	6,409	5,852	2,901	2,833
CHINAKSEN-TOWN	12,261	6,409	5,852	2,901	2,833
KEBELE 01	2,942	1,565	1,377	784	767
KEBELE 02	6,052	3,176	2,876	1,372	1,344
KEBELE 03	3,267	1,668	1,599	745	722
GIRAWA-WEREDA	5,893	3,385	2,508	1,927	1,856
GIRAWA-TOWN	5,893	3,385	2,508	1,927	1,856
KEBELE 01	5,893	3,385	2,508	1,927	1,856
GOLE ODA-WEREDA	5,555	2,941	2,614	1,241	1,202
BURKA-TOWN	5,555	2,941	2,614	1,241	1,202
KEBELE 01	5,555	2,941	2,614	1,241	1,202
MEYU MULEKE-WEREDA	3,186	1,687	1,499	804	777
HUSE-TOWN	3,186	1,687	1,499	804	777
KEBELE 01	3,186	1,687	1,499	804	777
BALE-ZONE	166,758	84,031	82,727	47,818	45,971
AGARFA-WEREDA	12,907	6,563	6,344	3,289	3,185
AGARFA-TOWN	8,546	4,286	4,260	2,321	2,247
KEBELE 01	8,546	4,286	4,260	2,321	2,247
ALI-TOWN	4,361	2,277	2,084	968	938
KEBELE 01	4,361	2,277	2,084	968	938
GOLOLCHA-WEREDA	5,804	2,919	2,885	1,752	1,702
JARA-TOWN	5,804	2,919	2,885	1,752	1,702
KEBELE 01	5,804	2,919	2,885	1,752	1,702
GASERA-WEREDA	4,797	2,398	2,399	1,559	1,523
GASERA-TOWN	4,797	2,398	2,399	1,559	1,523
KEBELE 01	4,797	2,398	2,399	1,559	1,523
BELTU-WEREDA	2,016	1,077	939	555	548
BELTU-TOWN	2,016	1,077	939	555	548
KEBELE 01	2,016	1,077	939	555	548
GINIR-WEREDA	20,196	10,269	9,927	5,654	5,475
GINIR-TOWN	17,102	8,744	8,358	4,802	4,637
KEBELE 01	9,604	4,960	4,644	2,735	2,630
KEBELE 02	7,498	3,784	3,714	2,067	2,007
DELOSEBRO-TOWN	3,094	1,525	1,569	852	838
KEBELE 01	3,094	1,525	1,569	852	838
ARENA BULUQ-WEREDA	4,894	2,594	2,300	1,149	1,121
ANGETU-TOWN	4,894	2,594	2,300	1,149	1,121
KEBELE 01	4,894	2,594	2,300	1,149	1,121
DELO MENA-WEREDA	10,660	5,510	5,150	2,853	2,775
MENA-TOWN	10,660	5,510	5,150	2,853	2,775
KEBELE 01	5,596	2,846	2,750	1,360	1,324
KEBELE 02	5,064	2,664	2,400	1,493	1,451
MEDA WELABU-WEREDA	2,989	1,520	1,469	772	752
BIDRE-TOWN	2,989	1,520	1,469	772	752
KEBELE 01	2,989	1,520	1,469	772	752
BERBERE-WEREDA	5,650	2,949	2,701	1,624	1,595
HARO DUMAL-TOWN	5,650	2,949	2,701	1,624	1,595
KEBELE 01	5,650	2,949	2,701	1,624	1,595
GURA DAMOLE-WEREDA	1,269	697	572	393	384
RAYTU ANOLE-TOWN	1,269	697	572	393	384
KEBELE 01	1,269	697	572	393	384
GORO-WEREDA	8,531	4,296	4,235	2,291	2,236
GORO-TOWN	5,298	2,724	2,574	1,404	1,370
KEBELE 01	5,298	2,724	2,574	1,404	1,370
MELIYU-TOWN	3,233	1,572	1,661	887	866
KEBELE 01	3,233	1,572	1,661	887	866
RAYTU-WEREDA	3,204	1,665	1,539	813	795
DHEDECHA BELA'A-TOWN	3,204	1,665	1,539	813	795
KEBELE 01	3,204	1,665	1,539	813	795
SEWEYNA-WEREDA	3,775	1,965	1,810	921	877
MICHA BILISO-TOWN	3,775	1,965	1,810	921	877
KEBELE 01	3,775	1,965	1,810	921	877
ROBE/TOWN/-WEREDA	44,382	22,543	21,839	13,471	12,865
ROBE-TOWN	44,382	22,543	21,839	13,471	12,865
ODA ROBE	17,283	8,839	8,444	5,351	5,163
BEHA BIFTU	8,728	4,398	4,330	2,172	2,100
CHEFE DONSA	18,371	9,306	9,065	5,948	5,602

Table 9.1. Population, Households and Housing Units
for Urban Kebeles by Sex: 2007

Geographical Area	Population			Number of households	Number of Housing units
	Both Sexes	Male	Female		
GOBA/TOWN/-WEREDA	32,025	15,182	16,843	9,750	9,197
GOBA-TOWN	32,025	15,182	16,843	9,750	9,197
MIRAB GOBA	14,985	7,051	7,934	4,309	3,946
MISRAK GOBA	17,040	8,131	8,909	5,441	5,251
DAWE QACHEN-WEREDA	693	386	307	171	166
MIO-TOWN	693	386	307	171	166
KEBELE 01	693	386	307	171	166
DINSHO-WEREDA	2,966	1,498	1,468	801	775
DINSHO-TOWN	2,966	1,498	1,468	801	775
KEBELE 01	2,966	1,498	1,468	801	775
BORENA ZONE	84,328	43,738	40,590	19,512	18,781
BULE HORA-WEREDA	35,245	18,211	17,034	7,872	7,550
HAGERE MARIYAM-TOWN	27,820	14,519	13,301	6,507	6,246
KEBELE 01	14,587	7,747	6,840	3,650	3,488
KEBELE 02	4,174	2,132	2,042	906	860
KEBELE 03	9,059	4,640	4,419	1,951	1,898
GERBA-TOWN	7,425	3,692	3,733	1,365	1,304
KEBELE 01	5,670	2,828	2,842	1,076	1,039
KEBELE 02	1,755	864	891	289	265
YABELO-WEREDA	17,497	9,398	8,099	4,426	4,315
YABELO-TOWN	17,497	9,398	8,099	4,426	4,315
KEBELE 01	5,236	2,659	2,577	1,277	1,252
KEBELE 02	12,261	6,739	5,522	3,149	3,063
ARERO-WEREDA	3,004	1,544	1,460	734	708
META GEFERSA-TOWN	3,004	1,544	1,460	734	708
KEBELE 01	3,004	1,544	1,460	734	708
DIRE-WEREDA	6,135	3,178	2,957	1,564	1,520
MEGA-TOWN	6,135	3,178	2,957	1,564	1,520
MEGA 01	6,135	3,178	2,957	1,564	1,520
TELTELE-WEREDA	4,874	2,531	2,343	1,159	1,117
MILEMA-TOWN	4,874	2,531	2,343	1,159	1,117
KEBELE 01	4,874	2,531	2,343	1,159	1,117
ABAYA-WEREDA	4,570	2,298	2,272	979	960
GWANIGWA-TOWN	4,570	2,298	2,272	979	960
KEBELE 01	4,570	2,298	2,272	979	960
DUGDA DAWA-WEREDA	5,560	2,856	2,704	1,081	954
FONCHA-TOWN	5,560	2,856	2,704	1,081	954
FINCHEWA 01	1,625	839	786	298	279
FINCHEWA 02	3,935	2,017	1,918	783	675
MEYO-WEREDA	3,941	1,926	2,015	902	878
HIDLOLA-TOWN	3,941	1,926	2,015	902	878
KEBELE 01	3,941	1,926	2,015	902	878
GELANA-WEREDA	3,502	1,796	1,706	795	779
TORE-TOWN	3,502	1,796	1,706	795	779
KEBELE 01	3,502	1,796	1,706	795	779
SOUTH WEST SHEWA ZONE	149,878	74,634	75,244	40,430	38,474
AMEYA-WEREDA	6,257	3,159	3,098	1,650	1,599
GINIDO-TOWN	6,257	3,159	3,098	1,650	1,599
GINDO 01	6,257	3,159	3,098	1,650	1,599
WONCHI-WEREDA	1,905	977	928	541	531
CHITU-TOWN	1,905	977	928	541	531
KEBELE 01	1,905	977	928	541	531
WELISO-WEREDA	2,584	1,229	1,355	712	706
DILALA-TOWN	2,584	1,229	1,355	712	706
KEBELE 01	2,584	1,229	1,355	712	706
DAWO-WEREDA	3,779	1,935	1,844	1,158	1,129
BUSA-TOWN	3,779	1,935	1,844	1,158	1,129
KEBELE 01	3,779	1,935	1,844	1,158	1,129
ILU-WEREDA	7,485	3,695	3,790	1,983	1,902
ASIGORI-TOWN	3,389	1,724	1,665	972	927
KEBELE 01	3,389	1,724	1,665	972	927
TEJI-TOWN	4,096	1,971	2,125	1,011	975
KEBELE 01	4,096	1,971	2,125	1,011	975
SEBETA HAWAS-WEREDA	7,359	3,507	3,852	2,015	1,963
AWASH MELKAKUNTURE-TOWN	3,823	1,825	1,998	977	962
KEBELE 01	3,823	1,825	1,998	977	962
TEFIKI-TOWN	3,536	1,682	1,854	1,038	1,001
KEBELE 01	3,536	1,682	1,854	1,038	1,001
KERSANA MALIMA-WEREDA	6,536	3,464	3,072	1,976	1,958
LEMEN-TOWN	6,536	3,464	3,072	1,976	1,958
KEBELE 01	6,536	3,464	3,072	1,976	1,958
TOLE-WEREDA	2,895	1,488	1,407	959	933
BANITU-TOWN	2,895	1,488	1,407	959	933
KEBELE 01	2,895	1,488	1,407	959	933
BECHO-WEREDA	14,476	7,210	7,266	4,020	3,780
TULU BOLO-TOWN	14,476	7,210	7,266	4,020	3,780
KEBELE 01	14,476	7,210	7,266	4,020	3,780

Table 9.1. Population, Households and Housing Units
for Urban Kebeles by Sex: 2007

Geographical Area	Population			Number of households	Number of Housing units
	Both Sexes	Male	Female		
SEDEN SODO-WEREDA	2,947	1,542	1,405	864	842
HERBUCHULULE-TOWN	2,947	1,542	1,405	864	842
KEBELE 01	2,947	1,542	1,405	864	842
WELISO/TOWN/-WEREDA	37,878	18,880	18,998	10,307	9,968
WELISO-TOWN	37,878	18,880	18,998	10,307	9,968
KEBELE 01	7,292	3,497	3,795	2,180	2,113
KEBELE 02	13,026	6,819	6,207	3,627	3,494
KEBELE 03	8,945	4,249	4,696	2,151	2,095
KEBELE 04	8,615	4,315	4,300	2,349	2,266
GORO-WEREDA	3,714	1,797	1,917	969	842
GORO-TOWN	388	193	195	112	111
KEBELE 01	388	193	195	112	111
GURURA-TOWN	3,326	1,604	1,722	857	731
KEBELE 01	3,326	1,604	1,722	857	731
SODO DACHA-WEREDA	2,732	1,395	1,337	576	567
TERE-TOWN	2,732	1,395	1,337	576	567
KEBELE 01	2,732	1,395	1,337	576	567
SEBETA/TOWN/WERWDA	49,331	24,356	24,975	12,700	11,754
SEBETA-TOWN	49,331	24,356	24,975	12,700	11,754
KEBELE 01	11,613	5,751	5,862	3,061	2,978
KEBELE 02	11,488	5,245	6,243	2,873	2,769
KEBELE 03	6,614	3,198	3,416	1,803	1,729
KORKE	7,939	4,321	3,618	1,962	1,747
KORA BUHURBU	11,677	5,841	5,836	3,001	2,531
GUJI-ZONE	129,852	67,608	62,244	32,882	31,694
URAGA-WEREDA	7,646	3,955	3,691	1,778	1,735
SOLOMO-TOWN	7,646	3,955	3,691	1,778	1,735
KEBELE 01	4,478	2,317	2,161	1,053	1,028
KEBELE 02	3,168	1,638	1,530	725	707
BORE-WEREDA	10,258	5,326	4,932	2,456	2,381
BORE-TOWN	8,754	4,572	4,182	2,112	2,044
KEBELE 01	4,489	2,400	2,089	1,092	1,043
KEBELE 02	4,265	2,172	2,093	1,020	1,001
YERBA MUDA-TOWN	1,504	754	750	344	337
KEBELE 01	1,504	754	750	344	337
WADERA-WEREDA	4,729	2,437	2,292	1,177	1,120
WADERA-TOWN	4,729	2,437	2,292	1,177	1,120
KEBELE 01	4,729	2,437	2,292	1,177	1,120
ODO SHAKISO-WEREDA	33,643	18,047	15,596	9,410	9,089
SHAKISO-TOWN	22,930	12,170	10,760	6,363	6,194
KEBELE 01	7,818	4,212	3,606	2,268	2,207
KEBELE 02	5,864	3,149	2,715	1,663	1,619
KEBELE 03	4,169	2,193	1,976	1,081	1,041
KEBELE 04	5,079	2,616	2,463	1,351	1,327
MEGADO-TOWN	3,445	1,865	1,580	908	881
KEBELE 01	3,445	1,865	1,580	908	881
HIYADIMA-TOWN	2,321	1,361	960	762	757
KEBELE 01	2,321	1,361	960	762	757
REJI-TOWN	1,740	893	847	515	490
KEBELE 01	1,740	893	847	515	490
KENTICHA-TOWN	1,943	1,082	861	572	487
KEBELE 01	1,943	1,082	861	572	487
DAWA-TOWN	1,264	676	588	290	280
KEBELE 01	1,264	676	588	290	280
QERCHA-WEREDA	9,884	5,023	4,861	2,115	2,033
QERICHA-TOWN	9,884	5,023	4,861	2,115	2,033
KEBELE 01	9,884	5,023	4,861	2,115	2,033
LIBEN-WEREDA	1,385	653	732	336	319
HAREKELO-TOWN	1,385	653	732	336	319
KEBELE 01	1,385	653	732	336	319
DIMA-WEREDA	1,439	704	735	320	311
AFELE KOLA-TOWN	1,439	704	735	320	311
KEBELE 01	1,439	704	735	320	311
HAMBELA WAMENA-WEREDA	1,689	892	797	406	393
DIMTU-TOWN	1,689	892	797	406	393
KEBELE 01	1,689	892	797	406	393
GIRJA-WEREDA	977	514	463	243	237
HAREN FEMA-TOWN	977	514	463	243	237
KEBELE 01	977	514	463	243	237
NEGELE/TOWN/-WEREDA	35,264	18,351	16,913	8,777	8,428
NEGELE-TOWN	35,264	18,351	16,913	8,777	8,428
KEBELE 01	10,121	5,283	4,838	2,517	2,406
KEBELE 02	9,874	5,011	4,863	2,765	2,656
KEBELE 03	10,390	5,503	4,887	2,758	2,675
KEBELE 04/HARO SPECIAL	4,879	2,554	2,325	737	691
ADOLA/TOWN/-WEREDA	22,938	11,706	11,232	5,864	5,648
ADOLA-TOWN	22,938	11,706	11,232	5,864	5,648

Table 9.1. Population, Households and Housing Units
for Urban Kebeles by Sex: 2007

Geographical Area	Population			Number of households	Number of Housing units
	Both Sexes	Male	Female		
KEBELE 01	6,358	3,378	2,980	1,691	1,623
KEBELE 02	4,982	2,509	2,473	1,150	1,101
KEBELE 03	4,594	2,319	2,275	1,165	1,139
KEBELE 04	7,004	3,500	3,504	1,858	1,785
ADAMA SPECIAL-ZONE	220,212	108,872	111,340	62,259	60,157
ADAMA-TOWN	220,212	108,872	111,340	62,259	60,157
KEBELE 01	18,818	9,112	9,706	5,281	5,103
KEBELE 02	13,443	6,685	6,758	3,750	3,604
KEBELE 03	19,638	9,844	9,794	5,485	5,290
KEBELE 04	20,028	9,505	10,523	6,400	6,197
KEBELE 05	18,908	9,814	9,094	5,239	5,088
KEBELE 06	6,967	3,355	3,612	1,830	1,784
KEBELE 07	11,493	5,902	5,591	3,037	2,941
KEBELE 08	10,852	5,556	5,296	2,810	2,667
KEBELE 09	21,784	10,711	11,073	7,293	7,093
KEBELE 10	17,634	8,473	9,161	4,574	4,437
KEBELE 11	18,529	9,054	9,475	5,100	4,900
KEBELE 12	10,596	4,960	5,636	3,147	3,058
KEBELE 13	10,766	5,405	5,361	2,923	2,834
KEBELE 14	20,756	10,496	10,260	5,390	5,161
JIMMA SPECIAL-ZONE	120,960	60,824	60,136	32,191	30,751
JIMMA-TOWN	120,960	60,824	60,136	32,191	30,751
BOSA ADDIS KETEMA	7,601	3,787	3,814	1,981	1,916
SATO SEMERO	7,444	3,562	3,882	1,774	1,707
MENDERA QOCHI	10,168	5,385	4,783	2,830	2,741
GINJO KETEMA KEBELE	15,940	8,651	7,289	3,954	3,785
JIREN	2,183	1,054	1,129	459	448
BOSO KITO KETEMA	11,000	5,121	5,879	3,143	2,994
MENTINA	7,660	3,629	4,031	2,105	2,026
HERMATA	6,337	3,132	3,205	1,698	1,652
HERMATA MENTINA	9,552	4,773	4,779	2,216	2,069
HERMATA MERKATO	6,160	3,118	3,042	1,522	1,479
AWEYTU MENDERA	9,394	4,446	4,948	2,585	2,505
GINJO GUDURU	8,062	4,164	3,898	2,533	2,280
BECHO BORE	19,459	10,002	9,457	5,391	5,149
WEST ARSI-ZONE	272,084	138,324	133,760	66,531	63,852
SIRARO-WEREDA	5,172	2,582	2,590	1,168	1,110
ROPI-TOWN	5,172	2,582	2,590	1,168	1,110
KEBELE 01	5,172	2,582	2,590	1,168	1,110
SHALA-WEREDA	7,680	4,072	3,608	1,876	1,807
AJE-TOWN	7,680	4,072	3,608	1,876	1,807
KEBELE 01	7,680	4,072	3,608	1,876	1,807
ARSI NEGELE-WEREDA	51,535	25,596	25,939	12,125	11,728
ARSI NEGELE-TOWN	47,292	23,418	23,874	11,123	10,755
KEBELE 01	15,059	7,301	7,758	3,513	3,364
KEBELE 02	7,691	3,950	3,741	1,784	1,711
KEBELE 03	24,542	12,167	12,375	5,826	5,680
GOLIJE-TOWN	4,243	2,178	2,065	1,002	973
KEBELE 01	4,243	2,178	2,065	1,002	973
KOFELE-WEREDA	15,448	8,280	7,168	3,882	3,766
KOFELE-TOWN	13,483	7,259	6,224	3,431	3,326
KEBELE 01	9,345	5,105	4,240	2,494	2,419
KEBELE 02	4,138	2,154	1,984	937	907
WABE GEFERSA-TOWN	1,965	1,021	944	451	440
KEBELE 01	1,965	1,021	944	451	440
QORE-WEREDA	5,393	2,928	2,465	1,348	1,307
QORE-TOWN	5,393	2,928	2,465	1,348	1,307
QORE 01	5,393	2,928	2,465	1,348	1,307
GEDEB ASASA-WEREDA	20,667	10,466	10,201	5,302	5,137
ASASSA-TOWN	20,667	10,466	10,201	5,302	5,137
KEBELE 01	20,667	10,466	10,201	5,302	5,137
DODOLA-WEREDA	34,151	17,587	16,564	8,537	8,216
DODOLA-TOWN	20,830	11,004	9,826	5,660	5,466
KEBELE 01	13,080	6,950	6,130	3,452	3,343
KEBELE 02	7,750	4,054	3,696	2,208	2,123
HARERO-TOWN	5,092	2,475	2,617	1,179	1,122
KEBELE 01	5,092	2,475	2,617	1,179	1,122
EDO MEGALA-TOWN	2,759	1,427	1,332	555	532
KEBELE 01	2,759	1,427	1,332	555	532
NEGELE METEMA-TOWN	2,923	1,437	1,486	646	627
KEBELE 01	2,923	1,437	1,486	646	627
SEROFTA-TOWN	2,547	1,244	1,303	497	469
KEBELE 01	2,547	1,244	1,303	497	469
KOKOSA-WEREDA	3,224	1,782	1,442	772	741
KOKOSA-TOWN	3,224	1,782	1,442	772	741

ble 9.1. Population, Households and Housing Units
for Urban Kebeles by Sex: 2007

eographical rea	Population			Number of households	Number of Housing units
	Both Sexes	Male	Female		
EBELE 01	3,224	1,782	1,442	772	741
ENSEBO-WEREDA	6,068	3,109	2,959	1,466	1,302
ERKA-TOWN	6,068	3,109	2,959	1,466	1,302
EBELE 01	6,068	3,109	2,959	1,466	1,302
DABA-WEREDA	12,099	6,076	6,023	3,284	3,205
DABA-TOWN	12,099	6,076	6,023	3,284	3,205
EBELE 01	4,766	2,308	2,458	1,318	1,290
EBELE 02	7,333	3,768	3,565	1,966	1,915
HASHEMENE/TOWN/-WEREDA	100,454	50,654	49,800	24,255	23,093
HASHEMENE-TOWN	100,454	50,654	49,800	24,255	23,093
URKA GUDINA	11,589	5,884	5,705	2,723	2,615
RADA	14,456	7,282	7,174	3,384	3,323
LELU	13,286	6,734	6,552	3,154	3,026
WASH	15,204	7,461	7,743	3,771	3,618
BOSTO	16,817	8,506	8,311	4,464	4,110
EDEBOKE	13,666	6,925	6,741	3,387	3,276
ULCHANA DENEBA	15,436	7,862	7,574	3,372	3,125
HASHEMENE ZURIA WEREDA	10,193	5,192	5,001	2,516	2,440
UYERA-TOWN	10,193	5,192	5,001	2,516	2,440
EBELE 01	10,193	5,192	5,001	2,516	2,440
ELEM WELLEGA ZONE	76,277	39,445	36,832	18,070	17,570
AWA GELAN-WEREDA	5,562	2,947	2,615	1,220	1,179
OB GEBEYA-TOWN	5,562	2,947	2,615	1,220	1,179
OB GEBEYA 01 KEBELE	5,562	2,947	2,615	1,220	1,179
EMALOGI WELEL-WEREDA	1,605	794	811	339	335
EJO-TOWN	1,605	794	811	339	335
EJI 01 KEBELE	1,605	794	811	339	335
ALE WABERA-WEREDA	14,105	7,215	6,890	3,170	3,080
AKE-TOWN	7,575	3,856	3,719	1,716	1,675
EBELE 01	3,910	1,968	1,942	936	921
EBELE 02	3,665	1,888	1,777	780	754
HENKA-TOWN	6,530	3,359	3,171	1,454	1,405
EBELE 01	3,471	1,809	1,662	750	729
EBELE 02	3,059	1,550	1,509	704	676
AWO QEBE-WEREDA	1,731	937	794	426	417
EBE-TOWN	1,731	937	794	426	417
EBELE 01	1,731	937	794	426	417
EMBI DOLO/TOWN/-WEREDA	29,448	15,144	14,304	7,041	6,849
EMBI DOLO-TOWN	29,448	15,144	14,304	7,041	6,849
EBELE 01	3,103	1,641	1,462	855	840
EBELE 02	2,421	1,232	1,189	623	610
EBELE 03	4,511	2,381	2,130	872	845
EBELE 04	6,104	2,992	3,112	1,403	1,352
EBELE 05	4,753	2,516	2,237	1,228	1,216
EBELE 06	4,531	2,329	2,202	1,122	1,084
EBELE 07	4,025	2,053	1,972	938	902
NFILO-WEREDA	7,853	4,116	3,737	2,063	1,986
UGI-TOWN	7,853	4,116	3,737	2,063	1,986
EBELE 01	3,108	1,603	1,505	800	763
EBELE 02	4,745	2,513	2,232	1,263	1,223
ALE SEDI-WEREDA	4,721	2,458	2,263	1,104	1,080
ARO SEBU-TOWN	4,721	2,458	2,263	1,104	1,080
EBELE 01	2,153	1,080	1,073	505	493
EBELE 02	2,568	1,378	1,190	599	587
IDAMI-WEREDA	5,602	2,899	2,703	1,340	1,309
IDAMI-TOWN	5,602	2,899	2,703	1,340	1,309
EBELE 01	2,609	1,369	1,240	627	611
EBELE 02	2,993	1,530	1,463	713	698
IMMA HORO-WEREDA	2,845	1,482	1,363	681	662
UNU-TOWN	2,845	1,482	1,363	681	662
EBELE 01	2,845	1,482	1,363	681	662
ALO KILE-WEREDA	2,805	1,453	1,352	686	673
ALO-TOWN	2,805	1,453	1,352	686	673
EBELE 01	2,805	1,453	1,352	686	673
ORO GUDRU WELLEGA-ZONE	64,739	33,041	31,698	16,368	15,573
ORO-WEREDA	3,669	1,832	1,837	871	820
EKELA-TOWN	3,669	1,832	1,837	871	820
EBELE 01	3,669	1,832	1,837	871	820
HAMBU/TOWN/-WEREDA	14,995	7,757	7,238	3,950	3,768
HAMBU-TOWN	14,995	7,757	7,238	3,950	3,768
EBELE 01	7,044	3,691	3,353	1,806	1,733
EBELE 02	7,951	4,066	3,885	2,144	2,035
UDURU-WEREDA	6,504	3,427	3,077	1,690	1,639
OMBOLCHA-TOWN	6,504	3,427	3,077	1,690	1,639
EBELE 01	2,810	1,453	1,357	732	715
EBELE 02	3,694	1,974	1,720	958	924
ABABO GUDURU-WEREDA	2,364	1,277	1,087	613	590

Table 9.1. Population, Households and Housing Units
for Urban Kebeles by Sex: 2007

Geographical Area	Population			Number of households	Number o Housin unit
	Both Sexes	Male	Female		
DEDU-TOWN	2,364	1,277	1,087	613	59
KEBELE 01	2,364	1,277	1,087	613	59
ABAY CHOMEN-WEREDA	9,440	4,862	4,578	2,477	2,23
FINCHA-TOWN	9,440	4,862	4,578	2,477	2,23
KEBELE 01	3,666	1,877	1,789	905	87
KEBELE 02	5,774	2,985	2,789	1,572	1,36
JIMMA GENETI-WEREDA	6,966	3,485	3,481	1,677	1,53
HARETO-TOWN	5,816	2,967	2,849	1,408	1,27
KEBELE 01	5,816	2,967	2,849	1,408	1,27
BIQILTU QIDAME-TOWN	1,150	518	632	269	26
KEBELE 01	1,150	518	632	269	26
JIMMA RARE-WEREDA	8,633	4,276	4,357	2,110	2,06
WAYU-TOWN	6,618	3,346	3,272	1,640	1,60
KEBELE 01	6,618	3,346	3,272	1,640	1,60
GOBEN-TOWN	2,015	930	1,085	470	46
KEBELE 01	2,015	930	1,085	470	46
JARDGA JARTE-WEREDA	4,757	2,401	2,356	1,216	1,18
ALIBO-TOWN	4,757	2,401	2,356	1,216	1,18
KEBELE 01	4,757	2,401	2,356	1,216	1,18
AMURU-WEREDA	4,892	2,455	2,437	1,133	1,11
ABORA-TOWN	4,892	2,455	2,437	1,133	1,11
KEBELE 01	4,892	2,455	2,437	1,133	1,11
ABE DENGORO-WEREDA	2,519	1,269	1,250	631	61
TULU WAYO-TOWN	2,519	1,269	1,250	631	61
KEBELE 01	2,519	1,269	1,250	631	61
BURAYU SPECIAL-ZONE	48,876	24,003	24,873	11,920	11,49
BURAYU-TOWN	48,876	24,003	24,873	11,920	11,49
KEBELE 01	48,876	24,003	24,873	11,920	11,49

Table 9.2. Population, Households and Housing Units
for Rural Kebeles by Sex: 2007

Geographical Area	Population			Number of households	Number of Housing units
	Both Sexes	Male	Female		
OROMIYA-REGION	23,676,473	11,915,853	11,760,620	4,752,069	4,595,159
WEST WELLEGA-ZONE	1,203,743	597,530	606,213	227,570	219,469
MENE SIBU-WEREDA	112,075	57,334	54,741	19,616	18,879
MENE SIBU-RURAL	112,075	57,334	54,741	19,616	18,879
MUKARBA KINGA	3,878	2,095	1,783	634	623
GUNFI	2,036	1,022	1,014	373	364
KERARO GUTA	2,480	1,264	1,216	424	411
KORKE 01	923	494	429	152	149
TOGIR HARO GOMBI	2,667	1,338	1,329	457	441
ALELTU GOMBI	2,968	1,506	1,462	536	491
BIJIT	1,673	813	860	303	289
IGU BIJIT	1,211	608	603	226	214
KARA	2,168	1,052	1,116	387	372
DANGI	3,201	1,607	1,594	563	545
OBORA KILTU	2,317	1,136	1,181	391	382
WANKI GEBA FECHASA	3,440	1,730	1,710	642	626
WANKI MENA AKO	1,601	793	808	299	286
ABO KOMBOLCHA	1,676	830	846	316	298
BUKE HINIKA	1,500	807	693	266	239
BUKE HENA	1,714	888	826	296	283
KORKE 02	1,226	623	603	205	189
KERSA WALGA	1,386	685	701	242	232
HARO MECHARA	1,254	638	616	228	223
ODORO TOBERA	2,718	1,355	1,363	470	454
KOKORA GURATI	2,666	1,401	1,265	487	474
WANESHA DABUS	2,372	1,207	1,165	425	419
BENGUWA	2,779	1,454	1,325	542	514
GUYO TEYIBA	2,418	1,322	1,096	390	380
WAJATI KILTU LUBO	2,074	1,040	1,034	362	356
WAJATI MENDI	954	474	480	176	173
GOMBO KILTU JALE	1,822	892	930	313	307
GUYO HENA	844	450	394	150	142
BEDESA BERO	1,291	651	640	242	232
RIGA SECHI	1,665	824	841	307	297
GUYO SACHI LAFTO SELGA	1,671	824	847	329	292
HARAWE DEMBI	1,506	765	741	282	270
ARIYA DEMBI	1,200	599	601	230	223
BUKE SACHI	1,474	710	764	234	228
BUKE TOBERA	1,989	970	1,019	353	347
HARO KORKE	3,363	1,715	1,648	534	514
OMBOSHA IYESUS	1,832	944	888	297	287
CHEFCHEFI BABO	3,703	1,942	1,761	633	614
QELA DABUS	1,902	1,066	836	355	348
METARI BIRBIRSA	3,043	1,585	1,458	518	506
AMBA 01	680	355	325	136	135
KERA WAYU ABO	5,110	2,788	2,322	894	858
KERA WAYU ABAJEBI	2,718	1,373	1,345	479	464
METI ILALA FERDA	2,594	1,294	1,300	435	425
WAMA TOBERA	4,895	2,508	2,387	864	802
DARGE TOBERA	3,275	1,636	1,639	526	499
BABO TOBERA	3,814	1,912	1,902	598	589
CHALA DABUS	3,051	1,617	1,434	519	502
GEBO LELISA	3,333	1,732	1,601	596	571
NEJO-WEREDA	106,404	52,175	54,229	19,961	19,434
NEJO-RURAL	106,404	52,175	54,229	19,961	19,434
LOMICHA DULO	1,578	735	843	316	298
TULU ENCHINI	1,611	758	853	293	291
HAWASI GITAN	1,452	727	725	262	256
OBORA KEMISO	2,025	951	1,074	363	356
GANKA GITAN	1,649	815	834	329	325
WERKE NESI	2,604	1,299	1,305	508	485
LEMU NESI	2,507	1,194	1,313	458	454
YEMBEL GARA OLI	2,996	1,453	1,543	538	517
AGELO BESI	2,080	1,053	1,027	389	379
AMUMA BEDESO	2,115	1,008	1,107	408	399
AMUMA DEGERO	938	448	490	186	185
SONBO GUTA	2,732	1,340	1,392	531	518
KONO KULI	1,744	846	898	337	331
SOMBO SADAN GITAN	2,832	1,399	1,433	538	525
ENIMAY SOMSO	2,046	985	1,061	368	365
BUKE GORI	3,783	1,882	1,901	725	711
GIDA DALE	1,932	933	999	347	337
AMUMA ALELTU	2,460	1,225	1,235	448	432
AMUMA GIYORGIS	2,890	1,440	1,450	535	525
GIDA GEBO	2,469	1,173	1,296	460	452
WELITATE WERE JIRU	3,038	1,487	1,551	524	512
MURA WANKI	1,962	960	1,002	367	353

Table 9.2. Population, Households and Housing Units
for Rural Kebeles by Sex: 2007

Geographical Area	Population			Number of households	Number of Housing units
	Both Sexes	Male	Female		
WELITATE GIDA	3,827	1,923	1,904	750	733
SENBO DERA	2,133	1,015	1,118	412	403
GUTE WENI	1,910	941	969	364	358
MUCHUCHO GIYORGIS	1,907	922	985	352	346
KILTU MEKO	1,626	783	843	294	286
AMUMA MANA BUSHENE	1,701	837	864	311	304
DANCHO MICHAEL	1,312	647	665	253	243
KUTALA HARO	1,319	686	633	262	251
LELISA KAMI	2,887	1,375	1,512	530	515
WEGARI BUNA	1,221	589	632	235	231
BUSHENE ALELTU	1,887	913	974	370	364
NALISI GINASI	1,654	793	861	340	336
KOTE GINASI	2,142	1,033	1,109	398	391
WELITATE AGAR	3,015	1,516	1,499	582	571
HUMNA WAKAYO	2,150	1,054	1,096	384	368
TOLA WAKAYO	2,528	1,276	1,252	484	446
GIDA KUNBI	1,552	801	751	312	305
LELISTU DILA	1,162	589	573	210	209
HOMI GORMITU	1,058	537	521	192	192
EBA WAKAYO	1,973	1,034	939	363	355
BERIYO BEDESO	1,545	757	788	290	286
GUTE MICHAEL	3,127	1,542	1,585	578	533
GUNDE MICHAEL	2,298	1,153	1,145	402	390
DIDISI DILA	388	204	184	74	66
GUTE DILA	3,120	1,475	1,645	592	583
AMUMA DILA	2,452	1,247	1,205	463	453
GAMTA AMUMA	5,067	2,422	2,645	934	910
GIMBI-WEREDA	74,623	36,708	37,915	14,925	14,411
GIMBI-RURAL	74,623	36,708	37,915	14,925	14,411
GAGAWA KERE	3,588	1,704	1,884	700	676
LALO CHERECHA	1,003	497	506	194	183
KMIBO MIKAEL	1,770	875	895	356	341
GORIJO BIKILAL	1,607	758	849	309	300
LALISA BIKILAL	1,684	808	876	317	307
DIDISA BIKILAL	1,958	941	1,017	350	325
MELELO GACHI	1,203	595	608	233	223
GACHI GELEL	1,930	934	996	354	335
MERIGA GELEL	2,716	1,307	1,409	520	504
LALISA SORITI	2,751	1,362	1,389	552	536
WERESIYO	1,418	705	713	298	268
LALO CHOLI	1,359	638	721	279	275
SUPE UJAKA	2,956	1,413	1,543	602	578
LALISA EYESUS	3,455	1,698	1,757	728	710
BONEYA ASABI	4,609	2,185	2,424	926	881
CHOLI MIKAEL	1,062	502	560	222	217
LOYA GEFERE	1,587	765	822	316	309
CHUTA GIYORIGIS	1,553	759	794	329	317
MELIKA GASI	2,735	1,368	1,367	532	510
WEDESA WERIKA	2,000	954	1,046	378	352
MARICHE MIKAEL	2,914	1,436	1,478	514	508
JOGIR	4,004	2,195	1,809	814	807
ENANIGO DENIBEL	1,659	861	798	346	338
BIKILITU TOKOMA	2,754	1,381	1,373	566	556
CHUTA GECHI	1,869	916	953	393	380
CHUTA SEDU	998	488	510	194	187
CHUTA KEKI	2,246	1,084	1,162	453	443
HORA MARIYAM	1,525	790	735	299	296
WELEGESA DALO	4,531	2,176	2,355	896	855
DALO SEWA	5,599	2,724	2,875	1,125	1,082
TOLE	3,580	1,889	1,691	830	812
LALO ASABI-WEREDA	65,214	31,991	33,223	12,724	12,091
LALO ASABI-RURAL	65,214	31,991	33,223	12,724	12,091
HALE BEREDA	2,432	1,180	1,252	477	466
DENGORO KETA	1,034	499	535	206	192
DENGORO DISI	2,669	1,303	1,366	530	516
DENGORO GEBO	1,514	747	767	290	283
HAROJI HOROWA	1,373	673	700	266	262
HAROJI AGEMSA	1,564	744	820	306	299
HAROJI SERDO	1,867	945	922	387	367
GEREJI SIBA	1,779	857	922	366	358
WEREJORU BECHO	2,351	1,173	1,178	455	439
GOMBOHUWA	1,586	761	825	319	304
HALEHUWA	1,971	940	1,031	382	370
BETROCHEKOSA	1,754	887	867	331	321
DINIHUWA	2,159	1,112	1,047	427	374
HORDA DALETI	3,000	1,476	1,524	589	567
AMURU GARA ABAWARE	1,976	983	993	364	349

Table 9.2. Population, Households and Housing Units
for Rural Kebeles by Sex: 2007

Geographical Area	Population			Number of households	Number of Housing units
	Both Sexes	Male	Female		
KELE BIRBIR	3,488	1,681	1,807	690	657
JARSO DAMOTA	4,723	2,274	2,449	935	813
BARKO DALETI	2,535	1,255	1,280	476	465
NEBO DALETI	3,744	1,869	1,875	724	693
LALO WENJO	2,157	1,109	1,048	411	345
INANGO KALI	2,890	1,407	1,483	554	521
WEREGOARSEMA	4,093	1,979	2,114	784	752
TOSIYE MOLE	2,995	1,511	1,484	580	556
NANO INANGO	1,087	521	566	221	215
WEREBABOSIBEN	1,497	726	771	299	293
HATIS SIBEN	1,827	872	955	350	342
BUKO ASABI	5,149	2,507	2,642	1,005	972
QILTU KARA-WEREDA	46,544	23,180	23,364	8,210	7,899
QILTU KARA-RURAL	46,544	23,180	23,364	8,210	7,899
TELAMSODEMBI	4,518	2,292	2,226	849	783
IDOROJIRMA	1,642	842	800	296	288
IGUGANTI	3,699	1,840	1,859	700	681
LELISA AGEMSA	1,726	850	876	307	289
ULAGANTI	1,043	513	530	187	183
SERBI	2,796	1,396	1,400	475	461
GUYOLELISA	2,535	1,273	1,262	419	407
GUYOJIRMA	1,771	851	920	297	291
GUYOSETO KILTU KARA	1,963	994	969	346	332
WENDIDALE	2,826	1,398	1,428	494	472
BOKEAKECHA	2,073	1,041	1,032	374	367
BABOGUNDI	2,791	1,406	1,385	481	471
GIDABUNDI	2,293	1,137	1,156	384	361
GUYODALE	2,000	1,025	975	328	319
WATODALE	2,514	1,220	1,294	429	422
QILTU KARA GETER KEBELE	736	353	383	140	138
DANDI GUDI	4,061	2,022	2,039	713	671
LELISA SOYEMA	2,091	1,029	1,062	374	367
LELISA KOMISO	3,466	1,698	1,768	617	596
BOJI DERMEJI-WEREDA	35,522	17,477	18,045	6,907	6,693
BOJI DERMEJI-RURAL	35,522	17,477	18,045	6,907	6,693
INEMAYE BOLI	2,272	1,109	1,163	430	417
INEMAYE GIMIR	1,351	696	655	254	249
DERO DEMITU	1,526	765	761	301	289
GIDANO KINGI	1,328	633	695	259	255
HIDEBU TOBI	2,460	1,200	1,260	487	474
DERO SOMBO	1,066	518	548	208	199
KUTALA BILIDIMA	979	505	474	183	168
AMUMA AGELO	1,421	724	697	286	278
BIKILTU DILA	2,631	1,293	1,338	476	457
AMUMA BORE	2,724	1,336	1,388	536	520
AGELO SELKEN	1,817	910	907	338	333
DEDIBE TULI	3,591	1,758	1,833	694	665
LELISA JETO	2,090	1,077	1,013	419	408
BURKA BOJI	2,263	1,119	1,144	447	440
LELISA BABO	2,194	1,051	1,143	421	413
LELISA KINGI	2,091	992	1,099	415	399
LETEBO BENI	3,718	1,791	1,927	753	729
GULISO-WEREDA	61,989	30,817	31,172	11,960	11,586
GULISO-RURAL	61,989	30,817	31,172	11,960	11,586
GAWO GANIKA	872	483	389	205	202
BEDES DILA	2,483	1,311	1,172	525	518
SEK JIRIBI	967	508	459	195	194
HUWETE SUCHE	2,505	1,275	1,230	529	510
WELIGELITI DILA	2,727	1,359	1,368	540	531
JARISO BEDESO	2,244	1,098	1,146	425	416
JARISO LALO	2,200	1,115	1,085	405	400
CHELIYA WER DALE	2,681	1,358	1,323	505	492
CHELIYA KUSAYE	2,858	1,392	1,466	517	497
CHELIYA EKO	3,053	1,503	1,550	635	623
EN NANI KORIME	3,954	1,979	1,975	777	764
BOKE KEDO	2,870	1,436	1,434	531	519
WER JIRU SIBIR	1,758	845	913	302	298
MOGA KOBORA	2,223	1,069	1,154	438	418
WER SEYO KOBORA	1,732	846	886	320	314
SEDA BIRIBIR	1,722	873	849	312	305
KURIFESA BIRIBIR	2,298	1,138	1,160	446	430
GALEW GUTE	5,627	2,758	2,869	1,062	1,002
NAWER GALEW	2,493	1,187	1,306	468	453
TEGI GALEWO	2,175	1,086	1,089	423	409
SENIKI DANO	4,858	2,415	2,443	904	861
MARU	2,832	1,416	1,416	557	540
GUJI WERABU	1,318	611	707	246	239

Table 9.2. Population, Households and Housing Units
for Rural Kebeles by Sex: 2007

Geographical Area	Population			Number of households	Number of Housing units
	Both Sexes	Male	Female		
JARISO BIRIBIR	3,539	1,756	1,783	693	651
JARSO-WEREDA	44,936	22,281	22,655	8,118	7,937
JARSO-RURAL	44,936	22,281	22,655	8,118	7,937
HARO SEDEN	4,292	2,121	2,171	752	731
ADIA GORIBA	3,096	1,497	1,599	529	516
ODA GANIKA	3,125	1,538	1,587	552	539
HIDEBU DEGEA	2,751	1,316	1,435	534	516
GERIJO TORIBA	2,655	1,292	1,363	459	453
HARO BURU	3,461	1,693	1,768	655	637
BABO TORIBEN	3,034	1,477	1,557	563	556
BEDESA DILA	1,926	990	936	359	353
HIDEBU NYEA NA HIDEBU	2,477	1,238	1,239	422	417
MURA LEKO	1,815	905	910	311	303
TUKU SEDEN	3,521	1,759	1,762	638	620
BABO GERIJO	4,163	2,103	2,060	750	738
ABONO DILA	4,061	2,036	2,025	788	769
GEDO HARIGEME	4,559	2,316	2,243	806	789
QONDALA-WEREDA	93,136	46,996	46,140	17,664	16,897
QONDALA-RURAL	93,136	46,996	46,140	17,664	16,897
ZEBE GAJE	2,652	1,389	1,263	495	446
HEPA KESH MANIDO	6,746	3,477	3,269	1,279	1,054
IFADIN	1,736	942	794	303	299
KEBISO MISOMA	952	532	420	210	207
BURIKA NEGENGA	2,657	1,419	1,238	542	530
WELITEA GUDINA	1,216	645	571	264	263
ADA ANENI	1,793	934	859	401	391
GUDINA MISOMA	1,004	539	465	216	214
BURIKA MISOMA	2,468	1,366	1,102	552	539
MEDA JALALA	2,661	1,418	1,243	574	571
BOJI GARA ARIBA	1,548	807	741	312	307
JIMIBILA TIWAMIBI	5,031	2,488	2,543	1,008	969
WANIJA CHIRI	2,162	1,078	1,084	367	351
TERIKO GAJE	1,891	896	995	369	355
KONIDALA FESHIFESHI	1,662	799	863	284	277
KONIDALA ZENIGA	2,867	1,410	1,457	525	515
ANIDI KILITU JEFI	2,053	1,025	1,028	391	380
SHORO SOREY	1,095	555	540	206	203
SHEGA DINIKA	3,355	1,674	1,681	588	577
KERIMA SHORO	2,231	1,127	1,104	392	380
KERIMA BABENE	2,262	1,136	1,126	434	407
GEJA GAJE	2,699	1,376	1,323	493	474
WANIJA MECHEBERA	4,774	2,398	2,376	914	896
GUMA GARA ARIBA	7,017	3,395	3,622	1,318	1,277
SHURA LIKITU	6,284	3,074	3,210	1,141	1,104
SHURA MAREMU	3,303	1,635	1,668	657	634
GEMI GABA	4,112	2,012	2,100	749	730
KOLI CHERPA	4,402	2,222	2,180	805	783
KOLI SEDE	2,834	1,436	1,398	495	486
KEBACHE DUME	3,280	1,623	1,657	599	551
HOFA FURIGASHE	2,685	1,323	1,362	475	443
SHONIGE	1,704	846	858	306	284
BOJI CHEQORSA-WEREDA	47,392	23,390	24,002	9,100	8,645
BOJI CHEQORSA-RURAL	47,392	23,390	24,002	9,100	8,645
WELIGELTE DILA	5,513	2,784	2,729	1,077	1,052
TULU GURACHA	2,951	1,474	1,477	551	547
ABO MEGEJARTE	1,871	916	955	361	351
AMUMA KEJELA	1,988	995	993	384	374
WENDO KUBER	1,561	748	813	316	309
LELISA MUKE LEMI	839	411	428	166	164
LELISA BOJA	2,341	1,169	1,172	443	422
JOMO TIKSE	1,919	955	964	357	341
CHERAKI KOBORA	1,827	902	925	339	321
WENDO INIMAY KOBORA	1,799	928	871	321	316
HORO SOBIR	1,747	848	899	317	308
CHELIA WEREILU	4,046	1,998	2,048	788	757
CHELIA MOLE	2,473	1,199	1,274	477	452
DONGORO SOBI	2,153	1,080	1,073	418	407
GOMBO KOBORA	3,258	1,588	1,670	629	456
JOMO MUCHICHIKOBORA	1,756	871	885	325	311
SIBUE BECHA	3,635	1,740	1,895	729	714
SHABO METI	1,721	831	890	338	324
INANGO KOBERA	1,765	871	894	336	318
IGU KOBERA	2,229	1,082	1,147	428	401
BABO GEMBEL-WEREDA	56,796	28,753	28,043	10,490	10,180
BABO GEMBEL-RURAL	56,796	28,753	28,043	10,490	10,180
BISHAW DABUS	1,099	542	557	230	224
BONI	3,022	1,572	1,450	674	666

Table 9.2. Population, Households and Housing Units
for Rural Kebeles by Sex: 2007

Geographical Area	Population			Number of households	Number of Housing units
	Both Sexes	Male	Female		
MUMEDILBI	1,409	713	696	304	300
SHIMELTOKE	6,730	3,422	3,308	1,222	1,176
SIRBAIGU	1,763	898	865	428	403
BABOCHOLI	3,126	1,581	1,545	535	518
BONDAGULUFA	2,232	1,139	1,093	423	407
IGU GUTE	3,024	1,575	1,449	527	505
HEROSEDEN	1,068	535	533	187	179
IGUDEBEQA	2,761	1,404	1,357	455	449
MURALEKU	1,760	878	882	292	286
KUTALAKUSI	5,567	2,780	2,787	952	935
DAMOTE MENEJARTI	5,573	2,802	2,771	1,010	971
MELKAEBICHA	5,834	3,005	2,829	1,124	1,093
AMBALODLA	4,368	2,189	2,179	790	771
WEREJIRUBAKO	6,422	3,169	3,253	1,143	1,109
BONDEWODILA	1,038	549	489	194	188
YUBDO-WEREDA	36,528	18,102	18,426	7,006	6,793
YUBDO-RURAL	36,528	18,102	18,426	7,006	6,793
JARISOKOMITO	2,735	1,359	1,376	519	505
ALEKUDECHA	2,764	1,384	1,380	545	522
ALEKUGEBIREAELI	2,835	1,402	1,433	554	532
BOTI AYIRA	2,633	1,265	1,368	493	481
MUCHA AYIRA	1,363	679	684	263	255
WEREGUTU	1,997	948	1,049	372	367
YEMALOGIAYIRA	2,145	1,061	1,084	407	396
BURAYU BEKE	2,889	1,399	1,490	566	548
JARSOEOLOSO	2,949	1,458	1,491	558	552
ALEKU AYIRA	2,146	1,093	1,053	405	379
ALEKU DUGUMA	2,337	1,143	1,194	432	421
ALEKUGUTEBUNA	1,891	975	916	372	365
CHISABORI	2,244	1,121	1,123	442	430
CHELIYAGITANO	1,376	714	662	267	255
CHELIYAYAMO	2,148	1,110	1,038	406	393
CHELIYA	1,524	725	799	299	290
JAWIKOBOSHE	552	266	286	106	102
GENJI-WEREDA	56,423	27,986	28,437	10,729	10,248
GENJI-RURAL	56,423	27,986	28,437	10,729	10,248
SEG GUJI	990	495	495	183	156
GUDIYA GUJI	2,021	999	1,022	394	381
BONEYADOBI	2,309	1,116	1,193	439	416
BIKILTUANKURI	3,488	1,737	1,751	659	624
BSAOBOLOJARE	1,889	933	956	337	328
BUSANOKEWUSO	3,000	1,464	1,536	574	557
BUSANOSICHO	3,724	1,870	1,854	676	637
GENJE	2,114	1,040	1,074	404	392
MNJEEMBRARO	1,570	751	819	296	280
EMBRARO AWENDER	1,582	788	794	307	280
KOPIQURACH	2,965	1,458	1,507	578	553
BEWATOHOMBAAO	2,059	1,022	1,037	393	377
BIKILTU HUMBAAO	4,124	1,976	2,148	799	779
LELISADIBE	6,037	3,035	3,002	1,176	1,136
LELISETU GENJI	3,320	1,641	1,679	618	592
BUSANOKUNI	2,529	1,266	1,263	487	463
GENJIBOLALE	1,425	708	717	260	254
GENJIDINBI	4,539	2,312	2,227	850	792
KORKFARO	4,006	1,997	2,009	774	754
HEROBEDESA	2,732	1,378	1,354	525	497
HARU-WEREDA	62,392	30,726	31,666	12,093	11,678
HARU-RURAL	62,392	30,726	31,666	12,093	11,678
BONDEWO	3,744	1,875	1,869	734	684
SOTELO	3,392	1,702	1,690	697	656
METOS	2,687	1,287	1,400	511	476
KABI MARIAM	2,868	1,416	1,452	521	474
DIRI	1,559	798	761	300	295
KEKI ADERE	2,522	1,187	1,335	492	473
BUDI	1,065	529	536	201	198
ALEBENTA	1,040	514	526	189	184
DUCHI	1,655	812	843	317	307
GADI	1,111	541	570	203	199
DIRITOLI	2,211	1,088	1,123	406	399
GOLJA GENJI	2,026	1,015	1,011	386	381
GELJA HALETA	2,333	1,141	1,192	452	437
MANETIHACHO	2,694	1,317	1,377	525	515
GURACHA UJUMO	2,937	1,435	1,502	568	549
GURACHA HALETA	2,744	1,383	1,361	509	491
YOKRA	1,053	507	546	203	196
GENET ABO	3,126	1,543	1,583	618	603
DOBI GELEL	1,430	735	695	277	272

Table 9.2. Population, Households and Housing Units
for Rural Kebeles by Sex: 2007

Geographical Area	Population			Number of households	Number of Housing units
	Both Sexes	Male	Female		
KOMBOLCHA YONGE	2,636	1,289	1,347	520	504
SEDALE	1,151	576	575	240	237
WEREBARO	886	440	446	174	161
DOGI ADERE	2,093	1,032	1,061	391	385
DOGI DENBEL	1,953	955	998	376	371
CHAGELI KOMBOLCHA	2,004	970	1,034	400	389
CHONGE	5,635	2,765	2,870	1,109	1,075
GUDETU DULE	3,837	1,874	1,963	774	767
NOLE KABA-WEREDA	54,730	26,602	28,128	10,727	10,481
NOLE KABA-RURAL	54,730	26,602	28,128	10,727	10,481
GUTETIQI	2,566	1,232	1,334	526	513
NYADOGI	2,729	1,327	1,402	543	534
GUDETUHERO	4,584	2,206	2,378	905	885
KILODUBECHE	2,255	1,074	1,181	425	419
HEROTUMSA	3,317	1,625	1,692	672	658
IFEWERAQISA	3,780	1,824	1,956	701	683
QILTUTOBE	4,524	2,170	2,354	860	844
HEROCHORQA	4,094	1,973	2,121	775	754
DEKIBOBURURI	657	323	334	120	120
SHIMELEILU	3,580	1,788	1,792	739	723
SIBABADHOSI	1,763	892	871	348	341
SIBASILASE	1,035	486	549	209	200
ARBUABAGEDA	1,431	689	742	297	296
SIBAKOBI	825	399	426	168	164
SIBADALO	947	439	508	173	171
ASGORISORA	1,850	920	930	331	326
DIDUQOCHE	1,462	712	750	307	298
GEBEYAROBI	2,808	1,345	1,463	557	546
ALGAJARO	1,644	803	841	329	312
DAYEBODA	1,983	938	1,045	427	422
DAYEDOBI	1,599	831	768	297	287
WEREDAYE	1,678	801	877	339	324
WELDAMOLE	2,152	1,067	1,085	405	393
ALEKUDEMBI	1,467	738	729	274	268
BEGI-WEREDA	111,827	55,409	56,418	20,760	20,079
BEGI-RURAL	111,827	55,409	56,418	20,760	20,079
GIBAGU LANZA	3,952	1,966	1,986	763	750
SHI GOGO FERMEKIS	2,234	1,102	1,132	457	449
SHMBO BADODA	3,097	1,540	1,557	668	659
SHENTA GUBA	2,012	998	1,014	367	357
TEGEBA GUBA	2,899	1,436	1,463	594	579
KONGLO GARA KILO	3,495	1,701	1,794	702	677
BANIABSHALA	3,199	1,561	1,638	590	579
BONIBEKERE	2,811	1,385	1,426	521	507
KOBER CHANDI	5,340	2,645	2,695	1,024	975
KAMA CHANDI	4,790	2,356	2,434	857	832
TELUBA FECHASA	2,332	1,160	1,172	445	435
TELU BENDARA	1,769	858	911	326	320
TENZE SHOAHOR	2,701	1,334	1,367	489	468
ALADU TONGO	2,029	1,020	1,009	356	341
ALADUDAGABOKA	3,001	1,473	1,528	557	542
SHERA KAMA	1,449	731	718	284	281
ANDI SHUSHURU	1,383	728	655	249	242
BILEBIKILTU	2,649	1,325	1,324	485	465
BILE BENGA	2,535	1,302	1,233	433	418
REFESE DIDIBE	1,173	545	628	203	197
KOCHMO HERO DIMA	2,388	1,211	1,177	425	404
ALADU HERO DIMA	2,326	1,163	1,163	420	416
TEJAGEBA ARBI	2,415	1,220	1,195	426	411
AEGO GIRMOSE	3,558	1,725	1,833	674	645
HACHO HORDA	2,176	1,084	1,092	386	376
GEBASENBETE	1,736	868	868	337	324
KIBI	1,899	989	910	315	307
HOFA KOBERE	2,319	1,147	1,172	421	412
HERO KOBERE	1,769	905	864	311	292
KERMA GUNFI	6,885	3,381	3,504	1,319	1,263
GEBA KEMISA	2,695	1,378	1,317	491	480
SHASHI DEMBE	1,012	520	492	182	180
DENKA ABUSHALA	1,870	907	963	347	309
FONGO WABERA	2,634	1,314	1,320	460	442
KECHOWABERA	2,671	1,296	1,375	489	480
MARU DALESI	1,616	798	818	295	290
TOBO KINFI KERBACHO	3,616	1,752	1,864	684	641
TOLIDALEMACHO	2,927	1,421	1,506	543	533
LALO NORA	3,725	1,818	1,907	652	630
ALADE WABERI	3,036	1,459	1,577	561	537
HERO DENGORO	3,704	1,887	1,817	652	634

Table 9.2. Population, Households and Housing Units
for Rural Kebeles by Sex: 2007

Geographical Area	Population			Number of households	Number of Housing units
	Both Sexes	Male	Female		
SEYO NOLE-WEREDA	73,681	36,346	37,335	14,354	13,840
SEYO NOLE-RURAL	73,681	36,346	37,335	14,354	13,840
KOLBACHENA	2,430	1,191	1,239	456	447
GECHA ABAMURA	3,702	1,840	1,862	728	706
KOLBA QOBOLO	3,176	1,547	1,629	611	597
LELISTU GECHO	4,775	2,362	2,413	916	876
JAWI GECHO	2,483	1,220	1,263	475	446
DEBESO CHERECHA	1,889	931	958	385	371
ADIYA SUPE	1,553	751	802	322	314
GUDETU DEBESO	3,258	1,640	1,618	615	604
GANKA INCHENI	2,083	1,030	1,053	381	367
GUTE JIDA	3,402	1,682	1,720	687	666
QOBILA WEREBILO	1,774	889	885	347	338
ODA ABONO	2,580	1,280	1,300	508	481
QORE KOKIR	3,621	1,785	1,836	748	731
BENTI SEMERO	2,102	1,057	1,045	442	429
SEMERO KERSA	2,081	1,041	1,040	412	393
ALITO BEDESA	1,387	666	721	276	274
ALITO GATERO	1,660	801	859	305	284
QORE SEBO	1,589	798	791	305	292
HARO ANENI	1,760	865	895	352	343
ODALELISA	1,161	558	603	218	215
BOLO BOTORO	1,669	843	826	313	308
KONTO MIGUTO	1,394	689	705	268	246
GUTO DEDEBE	2,453	1,196	1,257	441	435
KELTU KENCHERE	2,216	1,063	1,153	413	400
WELGIYO HACHO	2,122	1,043	1,079	410	380
ABICHU	2,618	1,280	1,338	511	493
DALE SEYO	3,132	1,578	1,554	629	609
FELFELI GELAN	1,771	845	926	346	328
SEMERO HACHO	1,867	928	939	382	368
KEREYU	2,540	1,234	1,306	484	449
GELAN GUTE	3,433	1,713	1,720	668	650
HOMA-WEREDA	22,073	10,857	11,216	4,273	4,091
HOMA-RURAL	22,073	10,857	11,216	4,273	4,091
SIBA CHARO	2,948	1,442	1,506	532	511
SIBA METOLE	3,783	1,814	1,969	736	688
HOMA GIYORIGIS	3,730	1,797	1,933	736	688
SIBA EYESUS	4,844	2,426	2,418	919	891
HOMA ARISOMA	3,976	1,982	1,994	794	779
HOMA BIRIBIR	2,792	1,396	1,396	556	534
AYIRA-WEREDA	41,458	20,400	21,058	7,953	7,607
AYIRA-RURAL	41,458	20,400	21,058	7,953	7,607
KURE	3,477	1,756	1,721	712	680
LALO SUCHI	2,731	1,368	1,363	515	496
WER BABO SUCHI	1,749	892	857	338	327
WER KURA SUCHI	2,754	1,392	1,362	565	520
HAMI SUCHI	2,728	1,386	1,342	530	505
WAYU MENI SENIKI	4,034	1,977	2,057	756	684
WAYU KOLI	2,468	1,199	1,269	462	434
KETA ABA KORIMA	2,259	1,062	1,197	427	412
LELISA BIRIBIR	3,556	1,702	1,854	690	672
GUDINA AYIRA	3,511	1,671	1,840	663	655
LELISA BUYE	3,202	1,570	1,632	591	572
JARISO ABEYANI	3,162	1,577	1,585	634	616
DEGAGA AYIRA	2,771	1,340	1,431	511	498
WER WAYU GERIJO	1,880	919	961	346	330
WER WAYU KOLOBO	1,176	589	587	213	206
EAST WELLEGA-ZONE	1,051,649	524,795	526,854	213,773	207,521
LIMU-WEREDA	68,313	34,150	34,163	14,049	13,630
LIMU-RURAL	68,313	34,150	34,163	14,049	13,630
ADO LALISA	3,351	1,704	1,647	613	584
DEGAMO SOLASE	2,339	1,098	1,241	440	427
LEMETI	2,600	1,269	1,331	477	456
ARIB GEBEYA	2,917	1,386	1,531	579	548
SERBA WEDESA	3,324	1,630	1,694	661	642
ARELE WAJA	1,597	764	833	292	281
SEPERA	3,636	1,821	1,815	712	691
BOLELE	3,083	1,511	1,572	564	554
HORO	1,862	905	957	373	358
CHEFE JERENGA	2,931	1,403	1,528	588	583
DEBESABIYA	3,842	1,898	1,944	768	758
WARISO	3,013	1,514	1,499	607	587
MUKERIBA DIMA	2,493	1,183	1,310	469	456
MELIKE LEMI	5,070	2,496	2,574	1,010	986
SAKETA KILITU BABO	3,281	1,669	1,612	646	624
ARIKUMIBE MENIDER 2	4,924	2,581	2,343	1,170	1,138

Table 9.2. Population, Households and Housing Units for Rural Kebeles by Sex: 2007

Geographical Area	Population			Number of households	Number of Housing units
	Both Sexes	Male	Female		
ARIKUMIBE MENIDER 1	4,220	2,206	2,014	940	911
FETEBEKO	3,209	1,649	1,560	690	662
OFETA 6	6,103	3,117	2,986	1,455	1,416
ARIKUMBE 8	4,518	2,346	2,172	995	968
EBANTU-WEREDA	33,491	16,620	16,871	6,405	6,232
EBANTU-RURAL	33,491	16,620	16,871	6,405	6,232
LELISA	3,324	1,654	1,670	644	632
SEFERA	2,959	1,514	1,445	559	535
DENGORO MUTE	2,987	1,532	1,455	590	576
MEGERSA HARBU JANKO	1,932	939	993	359	356
QELO	2,785	1,365	1,420	545	517
ANISO	1,462	708	754	290	280
BIRBIRSA DEBETEN	1,683	838	845	334	325
WELGEI SORUMA	1,483	712	771	302	288
QEQERO	2,232	1,130	1,102	423	408
YEA	1,153	593	560	216	211
ADAMI	1,121	553	568	217	214
MEKANISA	1,225	601	624	243	239
BIRBIRSA WAJA	1,963	963	1,000	371	361
WAJO	1,380	689	691	258	252
MEGERSA UOMETA	1,267	607	660	216	206
HINDE ZURIA	682	313	369	135	134
AGA GUDINA	1,514	731	783	293	291
BURQA GUDINA	1,571	799	772	276	274
KOBA GUDA	768	379	389	134	133
GIDA KEREMU-WEREDA	131,520	66,164	65,356	27,660	26,918
GIDA KEREMU-RURAL	131,520	66,164	65,356	27,660	26,918
HARO MISOMA	2,342	1,197	1,145	455	446
DIRE GUDA	2,710	1,337	1,373	540	526
WASETI	4,340	2,223	2,117	931	908
BAGIN	6,688	3,463	3,225	1,441	1,403
MERIGA JIRENGA	4,241	2,172	2,069	928	908
HOMI ANISARA	3,071	1,518	1,553	600	592
GUDINA CHELIYA	5,876	2,896	2,980	1,171	1,149
GOBU GUDA	4,580	2,227	2,353	891	871
KENEJI	4,883	2,378	2,505	954	938
ASHU KUSAYE	3,954	1,996	1,958	851	832
LELISETU SOMIBO	5,321	2,695	2,626	1,062	1,020
CHEFE GUDINA	9,268	4,624	4,644	1,990	1,954
CHEFE SORIMA	2,953	1,490	1,463	529	356
GUDINA JERENGA	5,563	2,824	2,739	1,162	1,126
BURIKA SORIMA	4,327	2,169	2,158	823	797
KOKOFE	5,664	2,851	2,813	1,266	1,226
IJERE	7,213	3,554	3,659	1,406	1,382
HARIBU KENE	3,038	1,489	1,549	555	543
LELISE GUDINA	3,505	1,704	1,801	647	638
DERO OBERA	3,505	1,769	1,736	732	701
GATIRA	2,644	1,290	1,354	532	516
GUTE GUDINA	4,699	2,260	2,439	900	885
INIDODE DICHO	11,709	6,046	5,663	2,710	2,681
ADIS ALEM	4,291	2,217	2,074	1,000	986
DEBIRE ANIBESA	3,598	1,887	1,711	841	832
WEYIN ANBA	4,988	2,504	2,484	1,201	1,187
LELISETU ANIGER	6,096	3,151	2,945	1,410	1,383
INIDODE IRISHA LIMAT	453	233	220	132	132
HARO LIMU-WEREDA	52,163	26,052	26,111	10,435	10,069
HARO LIMU-RURAL	52,163	26,052	26,111	10,435	10,069
GATIRA DENIBI	4,268	2,167	2,101	882	869
SUGE LALISA	5,461	2,705	2,756	1,178	1,148
DEGIDA GEDO	2,473	1,243	1,230	472	456
BERISO	3,107	1,534	1,573	608	596
DANIGE	5,712	2,836	2,876	1,053	1,029
UCHA	3,045	1,508	1,537	587	567
SEGERO GUDINA	4,516	2,263	2,253	906	835
GORIBA GUDINA	3,964	1,923	2,041	791	758
OMI KELALA	5,031	2,471	2,560	1,030	992
TUTINE	2,006	1,032	974	372	354
ADA GUDINA	5,109	2,540	2,569	1,028	974
BERIBO	2,377	1,177	1,200	470	462
REFENITI	969	495	474	218	211
SENIKORA	2,025	1,132	893	447	439
SENIBO GADISA	2,100	1,026	1,074	393	379
BONEYA BUSHE-WEREDA	45,170	22,147	23,023	9,080	8,739
BONEYA BUSHE-RURAL	45,170	22,147	23,023	9,080	8,739
JAWIS	4,107	1,984	2,123	799	790
EJERISA GUTE	5,693	2,756	2,937	1,141	1,117
GELA GURE	5,886	2,922	2,964	1,227	1,175

Table 9.2. Population, Households and Housing Units
for Rural Kebeles by Sex: 2007

Geographical Area	Population			Number of households	Number of Housing units
	Both Sexes	Male	Female		
BOSHE TIMBAKO	5,657	2,776	2,881	1,204	1,147
YADA HUNIDE	6,666	3,273	3,393	1,403	1,347
KOYA KONCHI	1,401	677	724	272	259
CHEFE KONICHI	2,790	1,375	1,415	531	515
SODO BEREMA	3,950	1,953	1,997	754	734
BONEYA SOESO	4,045	1,959	2,086	762	733
QARE KONCHI	4,975	2,472	2,503	987	922
WAYU TUQA-WEREDA	63,180	30,879	32,301	12,609	12,244
WAYU TUQA-RURAL	63,180	30,879	32,301	12,609	12,244
KICHI	10,718	5,264	5,454	2,060	2,005
HARO CHALCHISA	8,014	4,036	3,978	1,528	1,474
DALO KOMTO	7,544	3,634	3,910	1,529	1,469
WERE BABO MINYA	5,986	2,890	3,096	1,206	1,173
GUTE	7,065	3,360	3,705	1,411	1,363
GIDA BESEKA	3,965	1,925	2,040	803	784
GIDA ABALO	5,213	2,501	2,712	1,015	990
BONEYA MOLO	7,153	3,613	3,540	1,471	1,420
GARA HUDHA	2,587	1,292	1,295	580	569
MINYA KURA	4,935	2,364	2,571	1,006	997
GUDEYA BILA-WEREDA	48,914	24,286	24,628	9,863	9,619
GUDEYABILA-RURAL	48,914	24,286	24,628	9,863	9,619
ABAYDALE	7,839	4,097	3,742	1,717	1,687
ZENIGI	2,175	1,068	1,107	428	422
GUTECHANICHO	2,169	1,057	1,112	413	403
BILOEJERE	2,496	1,229	1,267	468	457
HINAJAWEJA	3,819	1,885	1,934	748	741
TIBE	2,153	1,072	1,081	493	473
WELENELEMU	3,119	1,506	1,613	611	585
C'HALEJIMA	3,925	1,920	2,005	779	771
ALITUWEREDI	2,813	1,401	1,412	534	523
GONIKAEJA	6,979	3,492	3,487	1,348	1,319
HAGELOGIDAMI	3,514	1,719	1,795	715	682
DERBAS	2,535	1,238	1,297	532	498
HAROGODISA	5,378	2,602	2,776	1,077	1,058
GOBU SEYO-WEREDA	36,260	17,966	18,294	7,330	7,117
GOBU SEYO-RURAL	36,260	17,966	18,294	7,330	7,117
ADERE TIKSA	2,861	1,333	1,528	589	549
ALEMI SEYO	3,903	1,901	2,002	798	786
TIBE HARA	5,839	2,919	2,920	1,122	1,096
OLEMAY CHALA	5,219	2,592	2,627	1,057	1,025
AGO LAFTEN	4,925	2,471	2,454	993	955
SOMOBO QEJO	4,606	2,288	2,318	966	947
ONGOBO BEKENISA	5,952	3,009	2,943	1,180	1,150
GAMBELA TERE	2,675	1,312	1,363	548	532
BAKO ERSHA MIRIMIR	280	141	139	77	77
SIBU SIRE-WEREDA	91,985	45,674	46,311	18,630	18,184
SIBU SIRE-RURAL	91,985	45,674	46,311	18,630	18,184
DENGEJO GUYO	5,006	2,527	2,479	1,104	1,085
BEKO JIMMA	8,270	4,362	3,908	1,844	1,794
HAGELO TULEMA	3,862	1,942	1,920	748	739
HONBOSE HOBO	3,794	1,869	1,925	741	721
DICHO ABAGERMAMA	4,402	2,187	2,215	834	812
BARO TITITA	2,396	1,187	1,209	465	458
BUJURA AMUMA	4,461	2,189	2,272	899	876
BEKENISA BECHERO	2,697	1,286	1,411	537	516
BURKA TALO	6,345	3,063	3,282	1,238	1,216
DAME CHEKA	3,249	1,567	1,682	645	623
FELAMO YUBDO	4,655	2,235	2,420	921	899
CHERI JARSO	5,350	2,667	2,683	1,092	1,062
BABO KUWE	5,140	2,525	2,615	977	951
CHEFE JALALE	5,422	2,719	2,703	1,092	1,046
ODA BUKE	5,681	2,828	2,853	1,169	1,142
WELI GELTE	4,743	2,403	2,340	1,006	991
JARSO WAMA	4,793	2,422	2,371	961	937
BIKILA	4,564	2,206	2,358	905	894
LELISA	6,670	3,228	3,442	1,336	1,308
CHEBSA FARM	485	262	223	116	114
DIGA-WEREDA	58,312	29,655	28,657	12,164	11,791
DIGA-RURAL	58,312	29,655	28,657	12,164	11,791
MELKA BEYOTI JIRMA	7,070	3,719	3,351	1,457	1,424
BEREDA SOREMA	2,334	1,266	1,068	525	512
BIKILA	2,113	1,124	989	550	446
GUDISA	3,284	1,594	1,690	643	631
FIROMSA	3,371	1,642	1,729	672	652
JIRATA	3,561	1,711	1,850	706	684
DEMEKISA	1,901	905	996	365	354
GARUMA	2,411	1,185	1,226	478	471

Table 9.2. Population, Households and Housing Units
for Rural Kebeles by Sex: 2007

Geographical Area	Population			Number of households	Number of Housing units
	Both Sexes	Male	Female		
EFA	1,836	894	942	362	353
ODA GUDINA	3,524	1,735	1,789	747	734
ADUNYA	3,137	1,482	1,655	609	590
BURKA GUDINA	3,608	1,778	1,830	732	723
FURDISA	1,358	681	677	305	299
ARJO	5,396	2,766	2,630	1,116	1,095
LELISA DIMTU	3,661	1,893	1,768	724	708
WEYESA DIMTU	3,070	1,613	1,457	681	664
BECH BECH:	1,294	703	591	309	305
KERSA DAKO	1,365	687	678	288	282
MEDA JALELA	1,811	959	852	376	369
DEGAGA DEDESA	2,207	1,318	889	519	495
SASIGA-WEREDA	78,241	40,068	38,173	16,133	15,812
SASIGA-RURAL	78,241	40,068	38,173	16,133	15,812
HANDURE BELLO	5,281	2,794	2,487	1,153	1,143
MILKI GUDINA	2,287	1,245	1,042	488	479
BEREDU BELLO	2,011	1,080	931	412	406
QERSA MOJO	2,161	1,208	953	427	408
MEDE JELELLA	4,674	2,475	2,199	949	931
ADA GUDINA	4,787	2,539	2,248	1,035	1,017
HORE WATTA	4,256	2,354	1,902	887	855
GELLA QERSA	2,421	1,172	1,249	500	492
'DENGALLI GONKE'	1,934	962	972	383	382
TSIGE GUDINA	2,088	1,029	1,059	438	432
AMBELTA FEYERA	1,306	678	628	277	274
BEDASA JARSO	2,498	1,243	1,255	524	518
ODA	3,161	1,578	1,583	642	628
LELISA BEREDA	6,502	3,458	3,044	1,366	1,336
SENKORA	4,912	2,658	2,254	1,003	988
LOMICHA GUDINA	3,906	1,939	1,967	755	746
WELKITUMA	3,070	1,508	1,562	618	606
GEMENE	2,751	1,316	1,435	539	535
NANO SEMBEDURE	1,059	518	541	231	228
TOKUMA	2,959	1,416	1,543	617	601
HARO FEYISSA	2,521	1,233	1,288	491	481
GALLO JANJA	2,257	1,060	1,197	461	453
WERE KURA	1,467	731	736	308	299
WAJETA GUMBI	1,381	667	714	299	289
FEYINE TIRARO	2,880	1,403	1,477	596	575
HARO GUDINA	1,870	908	962	376	369
DENGALI GONGO	1,841	896	945	358	341
LEQA DULECHA-WEREDA	68,001	33,546	34,455	13,327	12,999
LEQA DULECHA-RURAL	68,001	33,546	34,455	13,327	12,999
JARSO BAMBECHE	2,107	1,031	1,076	461	459
JARSO FODODO	2,781	1,358	1,423	559	552
DIGA FODODO	1,851	948	903	355	350
ALE KEWISA	2,038	990	1,048	373	366
JARSO GUTE	4,102	1,973	2,129	773	765
JARSO LIYA	2,825	1,375	1,450	536	516
ABONO	2,349	1,121	1,228	477	470
BANDIRA	5,143	2,553	2,590	1,089	1,080
BOLO	3,552	1,749	1,803	695	675
HARO SHAKO	2,045	979	1,066	387	382
DINI ANDODE	5,216	2,600	2,616	982	959
GERECHO	2,901	1,421	1,480	558	550
MIGNA KERSA	2,619	1,273	1,346	494	488
HORDA KEWISA	3,858	1,925	1,933	768	751
JARSO AMBELTA	5,939	3,035	2,904	1,208	1,172
GUDINA	3,919	1,907	2,012	737	639
BATA YAKIN	1,909	933	976	379	374
KARU NEGESO	4,402	2,123	2,279	853	841
BEDHO	8,445	4,252	4,193	1,643	1,610
GUTO GIDA-WEREDA	89,906	45,810	44,096	18,996	18,495
GUTO GIDA-RURAL	89,906	45,810	44,096	18,996	18,495
ANGER MEGERSA	1,017	564	453	227	226
UKE	6,615	3,431	3,184	1,508	1,468
METI	5,213	2,749	2,464	1,228	1,207
HORO ALELTU	6,299	3,287	3,012	1,451	1,424
LUGO	6,074	3,190	2,884	1,329	1,284
GADISA ODA	4,646	2,443	2,203	990	941
LOKO	5,051	2,617	2,434	1,057	1,020
KENAF	5,649	3,013	2,636	1,155	1,116
JARSO TOLERA	3,700	1,950	1,750	910	890
ARJO	3,125	1,544	1,581	642	635
FEYISA	8,093	4,073	4,020	1,620	1,565
GARI	4,812	2,536	2,276	893	869
EBA	4,803	2,394	2,409	965	945

Table 9.2. Population, Households and Housing Units
for Rural Kebeles by Sex: 2007

Geographical Area	Population			Number of households	Number of Housing units
	Both Sexes	Male	Female		
KEJELA	1,650	801	849	339	339
JIRENYA	4,318	2,122	2,196	928	914
KITESA	1,731	797	934	349	341
FEYINERA	3,634	1,769	1,865	754	741
DUNE KANE	3,304	1,605	1,699	684	660
ABDETA	7,066	3,450	3,616	1,351	1,313
NEGASA	3,056	1,453	1,603	604	585
FOREST	50	22	28	12	12
JIMMA ARJO-WEREDA	77,157	37,569	39,588	15,486	14,806
JIMMA ARJO-RURAL	77,157	37,569	39,588	15,486	14,806
HINE	7,272	3,552	3,720	1,550	1,198
LALO	3,609	1,749	1,860	737	723
JARSO KEMISA BERA	6,225	3,033	3,192	1,206	1,191
HARO KUMBA	2,838	1,348	1,490	604	596
SEQA	5,267	2,533	2,734	964	951
WAMA KURA	1,367	676	691	244	239
JARSO GERBI	3,596	1,778	1,818	697	687
WAYU QUMBA	4,803	2,316	2,487	966	946
WAYU QILTU	4,145	2,004	2,141	835	820
HARA	3,622	1,786	1,836	750	733
LUGEMA SEFERA TABIYA	1,436	720	716	361	351
HARA KEKU	1,909	933	976	389	379
TEBE CHEFE	4,399	2,138	2,261	872	837
JEMO GEMBELA	3,873	1,909	1,964	753	732
JEMOGIROS	2,490	1,188	1,302	493	490
TIBE KUSAYE	4,881	2,329	2,552	958	930
ASENDABO	4,998	2,438	2,560	954	940
META	5,821	2,822	2,999	1,170	1,134
BEDASA DEDESA	3,568	1,763	1,805	757	707
BEDASASA DEDESA SEFERA TABIYA	1,038	554	484	226	222
NUNU QUMBA-WEREDA	59,933	29,389	30,544	11,732	11,244
NUNU QUMBA-RURAL	59,933	29,389	30,544	11,732	11,244
KURBU SEQA	3,634	1,736	1,898	726	584
WAMA BIDRU	2,990	1,521	1,469	582	572
WAMA LELISA	3,592	1,797	1,795	719	681
WAMA DIRE	2,270	1,142	1,128	424	411
ABDI UMETA	3,193	1,558	1,635	593	584
BACHU	2,017	977	1,040	387	370
HARQO GUDETU	4,883	2,294	2,589	908	896
DELA KOYE	2,674	1,300	1,374	518	491
JEMU	2,344	1,131	1,213	463	425
BELDEMAKETU	2,022	1,004	1,018	389	382
GUDENA WELENE	3,206	1,557	1,649	607	598
KURTU LEGO	2,607	1,310	1,297	508	497
WAMA ADERE	3,707	1,828	1,879	770	752
WAMA DOSHE	3,037	1,530	1,507	629	607
JANO GURA	2,728	1,315	1,413	522	506
HAWE BEKUMSA	3,296	1,569	1,727	640	617
NEGA HAWE	3,127	1,566	1,561	594	579
MANE MAKENISA	2,255	1,090	1,165	429	409
WAMA GUDATU	3,064	1,576	1,488	636	606
HOAR BACHA	3,287	1,588	1,699	688	677
WAMA HAGELO-WEREDA	49,103	24,820	24,283	9,874	9,622
WAMA HAGELO-RURAL	49,103	24,820	24,283	9,874	9,622
BATA AWANGIRO	5,153	2,624	2,529	993	961
BATA KUSAYE	5,889	2,889	3,000	1,199	1,138
BUTJI KESO	5,308	2,643	2,665	1,020	1,000
GOSENI BABO	4,069	2,028	2,041	769	757
GOSENI KILO	3,183	1,647	1,536	631	615
DAKO	2,522	1,289	1,233	488	483
DABA	1,936	1,061	875	424	421
MIESA KOMBO	5,015	2,541	2,474	1,037	1,021
ELU AGELO	5,804	2,859	2,945	1,152	1,132
BATA WAYU	10,224	5,239	4,985	2,161	2,094
ILU ABA BORA-ZONE	1,147,181	574,627	572,554	238,858	231,903
DARIMU-WEREDA	140,825	70,247	70,578	28,043	27,002
DARIMU-RURAL	140,825	70,247	70,578	28,043	27,002
FEIMETA JARIP	4,150	2,273	1,877	879	863
MEDECHALA	3,529	1,889	1,640	690	661
DADEBO TORC	3,063	1,516	1,547	574	538
METEDEKO	1,790	896	894	335	328
MITIKA REBE	2,357	1,173	1,184	447	436
METI GUDA	2,450	1,221	1,229	493	477
AFERSI	2,220	1,090	1,130	433	421
EMBORO	1,781	889	892	355	341
ANAYEFA	5,459	2,690	2,769	1,087	1,048
TEMEJE	5,192	2,518	2,674	989	944

Table 9.2. Population, Households and Housing Units for Rural Kebeles by Sex: 2007

Geographical Area	Population			Number of households	Number of Housing units
	Both Sexes	Male	Female		
GOBARA	5,282	2,604	2,678	1,053	1,002
WECHALE	2,739	1,377	1,362	550	521
RASA JENETA	2,885	1,558	1,327	578	566
BURKA GOBENA	4,412	2,393	2,019	900	877
OUCHE DEMA	6,338	3,184	3,154	1,291	1,257
CHERA DAMBI	6,948	3,419	3,529	1,375	1,318
GOBE	3,569	1,772	1,797	758	731
ENAREYO	3,624	1,736	1,888	732	558
SHERO	2,018	989	1,029	405	400
CHALTE	1,786	876	910	340	333
MENDARA	2,687	1,388	1,299	534	514
WABEKO	2,703	1,314	1,389	536	519
GIUMIGUMI	3,718	1,831	1,887	761	719
ABU GUBERA	3,163	1,534	1,629	651	628
BERO	2,446	1,173	1,273	446	443
JORSO	2,212	1,105	1,107	417	405
KUSAYE	3,340	1,689	1,651	686	665
HUKE	3,299	1,610	1,689	653	633
GAMBELA	2,419	1,175	1,244	500	489
BABO WELEBAMBI	3,255	1,594	1,661	622	606
TULEMA	3,407	1,635	1,772	673	644
FERDASA	2,356	1,185	1,171	459	446
GURE	4,407	2,158	2,249	888	853
BUKO	3,067	1,513	1,554	583	566
ADHARO	2,719	1,366	1,353	571	555
ODA KAMA	3,574	1,749	1,825	757	737
BOTO	2,951	1,450	1,501	539	525
BABO	1,445	739	706	269	262
KETA BARKO	2,180	1,091	1,089	426	422
BENDI	3,449	1,664	1,785	723	713
ADRE	2,599	1,286	1,313	529	520
EREYO	3,728	1,853	1,875	740	726
AGO	1,311	663	648	237	226
ELALA	955	500	455	206	196
ABUNE GELI	1,843	919	924	373	370
ALGE SACHI-WEREDA	69,257	34,197	35,060	13,820	13,467
ALGE SACHI-RURAL	69,257	34,197	35,060	13,820	13,467
AGEYOBOGOSA	2,234	1,128	1,106	438	429
YEGAREBUNO	3,541	1,736	1,805	671	649
GUDEYA	2,668	1,339	1,329	512	499
NOLEBORU	1,659	823	836	336	326
HAROMOLE	2,218	1,113	1,105	436	425
GEBAKEMISA	2,078	1,006	1,072	401	379
HAROGUDETU	1,637	761	876	325	315
BEROKERSA	3,101	1,585	1,516	615	602
HANAMOGU	2,865	1,371	1,494	596	576
SIRDOSACH	3,127	1,534	1,593	644	629
IREYO	2,485	1,208	1,277	469	458
KERKERO HOMI	975	447	528	202	202
ADOSA SOSOB	2,398	1,195	1,203	471	467
SODE	1,501	745	756	319	314
OBOLONEYERO	3,443	1,708	1,735	710	699
HEDAKUTI	1,778	883	895	348	334
NADO	1,703	850	853	324	317
SENBETO	3,866	1,927	1,939	771	756
DOYO CHEKORSA	4,496	2,189	2,307	871	850
KAMENA WATO	1,944	971	973	378	368
ALIASENDABO	2,692	1,341	1,351	528	515
JERKUNI	2,049	996	1,053	398	365
SIBONAGENJI	2,950	1,471	1,479	598	588
USOSOGE	3,138	1,554	1,584	660	655
UMEAMDALO	2,760	1,353	1,407	568	550
WAYOSEKO	1,218	605	613	271	269
CHEMOSO	1,803	879	924	361	357
MOGO	1,541	786	755	315	302
BETELE GEBECHA	1,389	693	696	284	272
CHORA-WEREDA	92,791	45,904	46,887	18,204	17,578
CHORA-RURAL	92,791	45,904	46,887	18,204	17,578
SESEDUKECHE	2,615	1,317	1,298	513	498
ABA GORO	2,707	1,361	1,346	597	583
GEFO KORIBU	2,576	1,239	1,337	510	504
GEFO DIGEJI	2,094	1,042	1,052	424	391
BERO SERITI	2,687	1,335	1,352	539	508
BERO MURI	2,746	1,330	1,416	519	502
DEBESO SORE	4,492	2,231	2,261	926	903
KUWE DEBENA	3,768	1,824	1,944	701	653
EMO BORO BONIGA	4,504	2,214	2,290	888	878

Table 9.2. Population, Households and Housing Units
for Rural Kebeles by Sex: 2007

Geographical Area	Population			Number of households	Number of Housing units
	Both Sexes	Male	Female		
ALE DEBESO	4,371	2,179	2,192	836	800
BEJA HARO	2,019	974	1,045	396	381
HUMOBE	2,589	1,329	1,260	512	505
KODO	2,942	1,369	1,573	569	547
DOLEKISA	2,898	1,437	1,461	588	563
SOLOLO	2,167	1,099	1,068	468	460
HALELU HADESA	2,963	1,485	1,478	568	551
HAWA YEMOBIR	4,670	2,327	2,343	934	910
GUJI	2,263	1,128	1,135	410	404
ELALA	4,048	2,007	2,041	797	774
CHEGA	1,562	762	800	293	290
ABA BORO	2,946	1,450	1,496	592	577
SHENIGELA	2,685	1,306	1,379	532	507
HAWA GEBA	3,082	1,513	1,569	587	566
OUTA NONE	2,842	1,429	1,413	542	478
DAPO TOBO	4,440	2,173	2,267	813	786
TULU MUTE	3,108	1,522	1,586	612	598
ABIDELA	4,561	2,281	2,280	907	873
DULIBI	2,623	1,279	1,344	503	485
ALE SERIDO	2,405	1,219	1,186	452	442
BAJA	3,194	1,632	1,562	635	620
YEMENIGISIT DEN/YEBAJA CHAKA	224	111	113	41	41
DIGA-WEREDA	36,444	17,987	18,457	7,424	7,085
DIGA-RURAL	36,444	17,987	18,457	7,424	7,085
GENIJI DUBANA	2,690	1,338	1,352	585	469
SANAGA WICHALE	3,393	1,690	1,703	742	718
SANAGAHAREWE	3,108	1,548	1,560	633	612
HOMI DABENA	1,411	672	739	278	270
HOMI KERISA	3,039	1,498	1,541	626	611
SANIGA FATO	2,418	1,233	1,185	522	509
DIMA TOGO	1,584	779	805	322	318
DIMA MEKO	906	421	485	186	176
DIMA JILA	2,234	1,089	1,145	445	438
DUKACHE KUSAYE	2,746	1,327	1,419	519	502
BERU GURI	1,139	562	577	240	235
SOTO LOGAWA	2,182	1,073	1,109	432	416
HARO DOGI	2,218	1,080	1,138	461	450
HARO YAJO	1,841	939	902	354	292
SOTOLO ODA	2,884	1,446	1,438	541	537
SOTOLO JIMATE	2,651	1,292	1,359	538	532
DABO HANA-WEREDA	37,116	18,429	18,687	7,609	7,330
DABO HANA-RURAL	37,116	18,429	18,687	7,609	7,330
CHAMEN BEREDA	2,100	1,044	1,056	449	444
CHORA KENABO	1,516	758	758	323	309
KEBO DUBENA	1,431	718	713	282	277
WOCALE FATO	2,725	1,377	1,348	555	545
WENGERE BEBELI	1,996	1,020	976	406	393
ANIYO GEMJA	2,202	1,085	1,117	496	485
GERO DAGEJA	2,238	1,084	1,154	466	453
DEDESA KONE	2,472	1,259	1,213	553	540
LOKO	2,612	1,232	1,380	529	504
DAYE	3,707	1,863	1,844	742	731
TEMO DEKO	2,771	1,361	1,410	554	541
GUTE AMUMA	2,730	1,390	1,340	547	537
LILO SATO	4,824	2,383	2,441	973	914
ALFE GOBICHA	3,792	1,855	1,937	734	657
GECHI-WEREDA	65,036	32,574	32,462	12,894	12,485
GECHI-RURAL	65,036	32,574	32,462	12,894	12,485
YABELO	1,267	697	570	272	264
MENISA	864	461	403	187	167
CHITU BOSENA	1,445	803	642	301	295
WEKELE	1,218	679	539	244	240
HARO	3,268	1,613	1,655	641	588
KONOSO	1,736	866	870	366	352
CHOPITU	2,000	1,024	976	406	391
CHARA	2,912	1,456	1,456	607	588
MUCHA	3,325	1,632	1,693	656	630
GOLE KORA	3,131	1,533	1,598	614	599
GOLE MAYA	4,087	2,062	2,025	783	761
GOLE SIKA	3,163	1,561	1,602	614	601
SEMA SIKA	2,184	1,115	1,069	452	441
GITO	1,803	893	910	376	368
KOBA KELA	2,953	1,448	1,505	570	561
MINE	2,307	1,153	1,154	452	434
JISA	2,617	1,303	1,314	498	483
HURUFA	3,424	1,700	1,724	633	606
KOMIBOLICHA	1,947	970	977	370	362

Table 9.2. Population, Households and Housing Units for Rural Kebeles by Sex: 2007

Geographical Area	Population			Number of households	Number of Housing units
	Both Sexes	Male	Female		
ASENIDABO	4,662	2,356	2,306	915	897
BEKALE	3,236	1,564	1,672	618	603
BIDO GALIKO	2,474	1,132	1,342	502	488
BIDO JIREN	1,953	1,008	945	419	406
BIDO DOMA	1,497	769	728	298	281
SEKO	2,379	1,170	1,209	467	455
DELOSE KECHA	2,837	1,417	1,420	545	536
YEMENIGISIT DEN	347	189	158	88	88
BORECHA-WEREDA	70,982	35,948	35,034	14,419	14,110
BORECHA-RURAL	70,982	35,948	35,034	14,419	14,110
HATE	1,792	925	867	382	369
CHWA	1,416	766	650	277	275
NATERO	2,071	1,099	972	416	408
ABDAARBA	1,871	975	896	355	349
CHULU	1,757	928	829	340	334
GOLJE	1,861	982	879	366	357
BELEKA	926	469	457	206	201
BUKO	1,832	905	927	419	417
DERASIDON	1,802	891	911	342	337
MEDALE	2,237	1,121	1,116	438	424
GODANA	2,325	1,206	1,119	474	453
KODO	1,859	929	930	356	341
KREMA	1,083	527	556	217	206
KABA	2,119	1,030	1,089	421	418
SE ASIDAN	3,204	1,577	1,627	603	594
MRETO	3,461	1,691	1,770	746	729
MERKRFO	2,077	1,015	1,062	475	463
BELATI	9,457	4,952	4,505	2,019	1,979
GUBAHORA	3,535	1,883	1,652	731	726
KERSAYASIN	2,590	1,284	1,306	537	520
RAJIJEGONI	2,436	1,225	1,211	517	506
DENATEKO	2,834	1,439	1,395	524	518
YANFA	430	211	219	87	85
KERKCHA	2,521	1,237	1,284	474	466
SHENKA	1,103	558	545	218	212
TOGOGETEMA	2,056	987	1,069	424	415
KTAWA	1,689	840	849	342	330
BOBECHO	2,434	1,197	1,237	472	467
GUBUTO	1,740	834	906	360	351
DOLO	1,861	938	923	362	356
SOMACHO	2,603	1,327	1,276	519	504
DEDESA-WEREDA	79,280	39,982	39,298	16,884	16,455
DEDESA-RURAL	79,280	39,982	39,298	16,884	16,455
SATAKEBERTO	4,259	2,154	2,105	845	830
KEMACHE	3,103	1,557	1,546	645	624
YEMBERO	6,367	3,181	3,186	1,338	1,297
BEROBILKUMU	1,761	851	910	369	361
HERO	2,527	1,236	1,291	490	483
OGO	3,509	1,741	1,768	736	715
HERBU	1,314	666	648	271	262
GERACHO	1,475	737	738	318	309
DAN	10,298	5,313	4,985	2,287	2,215
BUSI	3,529	1,822	1,707	774	764
JLAWAGIBE	1,573	796	777	321	309
GIBE	2,411	1,210	1,201	462	450
SINESO	3,141	1,609	1,532	724	700
BUMBA	1,738	881	857	362	347
GSHE	1,475	742	733	319	315
MESERA	2,382	1,184	1,198	508	493
AISIYA	1,691	858	833	362	361
JEMIYA	2,529	1,271	1,258	542	537
GERADO	1,573	794	779	323	318
GEPA	2,401	1,170	1,231	483	458
SASO	1,247	606	641	253	250
SOBO	2,799	1,416	1,383	612	603
GORO	3,731	1,865	1,866	825	801
GESA	3,676	1,857	1,819	765	742
CHELO	4,636	2,336	2,300	1,056	1,032
DINGO	4,135	2,129	2,006	894	879
YAYU-WEREDA	45,294	22,976	22,318	9,619	9,225
YAYU-RURAL	45,294	22,976	22,318	9,619	9,225
WABO	2,145	1,078	1,067	491	346
BONDAWO	2,551	1,297	1,254	567	553
GECHI	3,171	1,664	1,507	687	677
WITATE	3,703	1,963	1,740	806	784
ACHEBO	4,476	2,322	2,154	1,091	1,073
YEMBO	3,299	1,659	1,640	711	690

Table 9.2. Population, Households and Housing Units
for Rural Kebeles by Sex: 2007

Geographical Area	Population			Number of households	Number of Housing units
	Both Sexes	Male	Female		
LEKA	4,036	2,012	2,024	778	764
AREDIN ONIGO	2,767	1,360	1,407	534	509
KEMISE	2,255	1,108	1,147	449	430
JEMENA SHONO	2,046	1,049	997	415	399
SENA	1,038	520	518	212	197
BECHO	3,045	1,513	1,532	632	620
ELU ABA DINKA	3,368	1,666	1,702	707	692
HAMUMA	1,473	739	734	307	300
GERI	1,934	985	949	430	419
ABIYU	1,249	632	617	253	248
TIJI	2,738	1,409	1,329	549	524
METU ZURIA-WEREDA	61,954	30,982	30,972	13,821	13,409
METU ZURIA-RURAL	61,954	30,982	30,972	13,821	13,409
BEROY GEBISA	1,318	658	660	310	301
ADELE KESO	1,449	738	711	356	349
ADELE HARO	1,580	835	745	366	335
ADELE BISE	3,493	1,756	1,737	772	742
TULUBE	4,246	2,142	2,104	999	965
KECHI	1,187	617	570	273	264
SODO	2,319	1,141	1,178	543	532
SARIDO	2,082	1,031	1,051	481	475
BOTO	1,924	925	999	446	432
KOYA HIRI	3,819	1,931	1,888	871	858
GEY	1,193	608	585	296	295
ADELE GUMER	2,853	1,461	1,392	606	597
SIBA	2,095	1,022	1,073	458	450
MEDE	1,712	835	877	389	383
CHAWONA CHOGI	1,909	966	943	376	367
TOBOCHA	1,167	585	582	236	235
KEMISE	4,247	2,110	2,137	878	833
EHUD GEBEYA	2,440	1,236	1,204	503	487
KAWONA CHATU	1,353	675	678	306	302
MEDALU	1,276	637	639	282	275
ALE BUYA	3,193	1,568	1,625	717	697
HOMU DIDU	2,960	1,484	1,476	688	662
BURUSA	3,465	1,706	1,759	792	778
WERIKAY DIRE	2,140	1,019	1,121	449	441
AGALOEKO	1,761	899	862	406	399
BEROY SHENIKORA	1,407	707	700	313	297
AGALO WERIKAY	1,516	743	773	324	320
ALIGA GURACHA	1,097	555	542	212	181
ALIGA GOLU	712	364	348	153	138
SORO HAYIDERO	41	28	13	20	19
ALE-WEREDA	55,218	27,515	27,703	12,028	11,747
ALE-RURAL	55,218	27,515	27,703	12,028	11,747
SISO BENJA	1,371	661	710	315	311
ONONU	1,176	606	570	226	215
AGELO HUMEDIDU	1,701	865	836	363	360
CHATU	2,087	1,057	1,030	470	468
GAGI BOCHANO	1,550	796	754	323	308
KAKAY BADESA	2,131	1,045	1,086	393	384
DILDILA BORU	1,845	924	921	346	340
KUNDI	1,947	979	968	442	425
GUMARO ABO	1,834	890	944	379	357
CHERI OBE	1,447	732	715	311	305
ONGA OBE	3,366	1,657	1,709	866	852
KECHI BOREN	2,570	1,324	1,246	581	566
JETO KOYAMI	2,916	1,466	1,450	654	638
SEGITA GETA	2,978	1,507	1,471	624	618
YOBI MARI	1,936	995	941	399	385
BABE TOKUMA	2,505	1,211	1,294	513	505
MEGELA CHUCHU	2,774	1,348	1,426	598	578
SAMBE ENOSE	1,881	940	941	378	364
KETO GELECHO	1,644	831	813	337	333
GEMECHISA	1,838	920	918	360	349
WELGEYI KUBSA	2,479	1,237	1,242	562	549
GUDINA SOR	2,358	1,190	1,168	492	481
GEBISA SOR	2,133	1,031	1,102	484	473
GEMTA JEBA	1,388	660	728	288	281
LELISA SOR	1,898	939	959	416	410
SALEN FOREST	36	14	22	10	10
GUMARO SHAHI LIMAT	2,338	1,146	1,192	666	658
WANGES FOREST	17	10	7	3	3
GEBRE DIMA FOREST	707	359	348	155	150
NOPHA FOREST	367	175	192	74	71
BURE-WEREDA	45,364	22,606	22,758	10,207	9,933
BURE-RURAL	45,364	22,606	22,758	10,207	9,933

Table 9.2. Population, Households and Housing Units
for Rural Kebeles by Sex: 2007

Geographical Area	Population			Number of households	Number of Housing units
	Both Sexes	Male	Female		
ADISALEM	1,296	675	621	351	334
IDGETFANA	1,592	818	774	387	371
TOLIKORASE	3,325	1,683	1,642	741	726
CHORADEGOYE	1,364	670	694	295	289
KUFI	2,136	1,058	1,078	474	465
AGELOMOKA	3,087	1,524	1,563	701	686
GEBEYAWITETA	2,438	1,206	1,232	567	561
DORENIDHIBI	2,686	1,342	1,344	573	551
HAROMEGELA	1,707	823	884	388	373
AGELOUKE	747	376	371	172	167
ADERE	2,514	1,246	1,268	576	571
SACHO	1,157	585	572	254	251
LALISA	2,184	1,082	1,102	484	463
DAMOCHA	1,277	636	641	298	293
DORENIDIBI	1,883	925	958	416	405
SIBOABO	2,091	1,041	1,050	462	460
KOTURE	2,485	1,273	1,212	545	533
NEBOMIRGA	4,069	2,041	2,028	884	855
ABOMORIGA	4,250	2,090	2,160	914	888
MEGERSA	2,478	1,202	1,276	551	525
JOJOBE MORA	598	310	288	174	166
NONO SELE-WEREDA	21,158	10,624	10,534	4,776	4,635
NONO SELE-RURAL	21,158	10,624	10,534	4,776	4,635
ARBE	1,059	540	519	257	254
WELKETESA	651	345	306	153	149
GEMECHESA	1,070	541	529	275	255
YAKEMA	1,570	769	801	376	362
DECHA	246	124	122	49	49
KOPI	1,028	525	503	222	215
ONOSE	2,011	1,016	995	429	413
KIMO	857	448	409	187	185
DERBA	924	452	472	204	200
ASNDABO	1,831	924	907	385	382
QOTI	994	488	506	241	235
NONO BERBERSA	703	350	353	157	157
HARO	920	462	458	195	193
SOCHOSO	313	170	143	62	61
WAKA	482	244	238	99	93
SELALE	1,152	542	610	248	241
DERBETA	1,016	510	506	221	216
BONTU KORMA	1,346	664	682	311	306
KOMBOLCHA	1,226	611	615	305	298
TUPI	1,759	899	860	400	371
BECHO-WEREDA	23,392	11,735	11,657	4,939	4,796
BECHO-RURAL	23,392	11,735	11,657	4,939	4,796
BOQOJI	3,099	1,533	1,566	616	595
YEMINA ABO	1,409	723	686	300	292
TUBI	1,776	873	903	369	365
BECHO	613	309	304	120	117
BEKE	1,629	803	826	348	343
FEGOSERDO	4,200	2,110	2,090	869	832
SIKI	1,389	685	704	319	314
TULUSUNA	2,930	1,476	1,454	614	584
AGARO DENTA	3,614	1,848	1,766	788	767
GORBI	1,008	507	501	215	213
SACHO	1,725	868	857	381	374
BILO NOPHA-WEREDA	26,799	13,573	13,226	5,845	5,723
BILO NOPHA-RURAL	26,799	13,573	13,226	5,845	5,723
MARU CHAGE	1,402	753	649	311	311
MARU EKELE	1,539	757	782	337	330
ADERE	2,116	1,093	1,023	499	491
ABU	2,319	1,162	1,157	496	480
JETO	802	406	396	164	160
SULI	1,808	929	879	371	368
AGETA	1,663	842	821	360	349
KITABIR	1,117	558	559	228	215
ULIMIYA	2,296	1,160	1,136	466	455
DIZI	2,958	1,494	1,464	664	651
KARO MARIYAM	2,466	1,232	1,234	525	517
UKARO	1,832	926	906	388	381
JEFITI	1,879	955	924	408	402
KODINE	1,234	622	612	330	325
CHERICHER	1,368	684	684	298	288
HURUMU-WEREDA	38,148	19,010	19,138	8,091	7,883
HURUMU-RURAL	38,148	19,010	19,138	8,091	7,883
HARO	2,590	1,301	1,289	537	536
GOLJA	1,906	965	941	398	390

Table 9.2. Population, Households and Housing Units for Rural Kebeles by Sex: 2007

Geographical Area	Population			Number of households	Number of Housing units
	Both Sexes	Male	Female		
LOKO SAYA	2,223	1,084	1,139	486	475
GABA	2,175	1,105	1,070	474	468
TOMA YOBI	1,428	734	694	302	298
YUBDOLA	2,804	1,307	1,497	593	545
GONDERA	3,412	1,712	1,700	703	692
CHEBERE	4,119	1,996	2,123	883	863
ORDIN ANTO	1,750	881	869	361	356
BARO	4,401	2,214	2,187	891	868
SONTA	4,397	2,248	2,149	970	947
OGE	3,029	1,502	1,527	653	634
INETARO	1,866	922	944	387	365
KERESI	2,048	1,039	1,009	453	446
DIDU-WEREDA	31,476	15,749	15,727	6,793	6,657
DIDU-RURAL	31,476	15,749	15,727	6,793	6,657
GEBIRE DIMA	2,963	1,483	1,480	676	671
HARO DEWA	1,512	758	754	351	348
KOCHI	1,383	705	678	298	286
GOR DEMO	5,712	2,861	2,851	1,248	1,224
KESHE	914	452	462	185	183
FUGOTU LEMA	1,842	902	940	385	377
DABENO	1,363	675	688	280	279
LALO WABO	1,906	936	970	403	396
KORE YAYA	1,665	836	829	335	330
BABU GIMIBO	1,393	701	692	297	293
GEMECHU	2,610	1,300	1,310	527	511
OLI JENERA	1,149	579	570	240	234
YULA KOLA	1,778	890	888	388	375
WADA CHEGO	1,612	807	805	356	352
KELI METU	2,188	1,113	1,075	510	488
ANIGO SONOKELE	1,398	704	694	294	290
BARO YEMENIGIST DEN	5	5	-	1	1
YEMENIGISIT DEN	83	42	41	19	19
MAKO-WEREDA	22,001	10,799	11,202	4,605	4,523
MAKO-RURAL	22,001	10,799	11,202	4,605	4,523
HOMA CHALITE	1,268	642	626	281	273
KODI GASE	1,360	686	674	299	293
HOMA SERITI	2,144	1,050	1,094	476	465
BUSANO GNAGNO	1,560	758	802	310	308
WATO GOLIBE	1,990	970	1,020	404	402
HARO GUTE	1,947	938	1,009	380	371
BUSANO YARO	1,648	816	832	320	319
MECHU CHO CHANICHO	1,114	556	558	228	226
UNITA MEKO	3,044	1,471	1,573	702	686
DEMIBELI SUPE	2,102	1,049	1,053	441	431
MENETI SELIGEN	1,964	972	992	399	387
DERA ABU	1,860	891	969	365	362
HALU-WEREDA	15,196	7,674	7,522	3,474	3,434
HALU-RURAL	15,196	7,674	7,522	3,474	3,434
LEMEN	2,009	1,034	975	441	436
ENAGO	905	450	455	190	189
SERDO	1,701	851	850	371	366
YEMBO	776	378	398	159	156
HAMUMA	1,939	1,000	939	445	440
KIDANE MEHERT	1,836	931	905	428	422
HULU GEMECHESA	1,455	705	750	356	352
KERSA AJEMERI	1,456	753	703	333	329
DEDEBE	1,334	669	665	327	325
GORE GEDI	1,057	534	523	238	234
WELKITESA	491	250	241	112	111
BONDEWO FOREST	237	119	118	74	74
BEDELE ZURIA-WEREDA	77,687	38,654	39,033	15,659	15,195
BEDELE ZURIA-RURAL	77,687	38,654	39,033	15,659	15,195
KUBE KABA	1,969	961	1,008	375	354
ABO KOMBOLCHA	2,190	1,065	1,125	411	397
MENTA MURO	1,114	506	608	216	210
SHENE BADERO	2,364	1,102	1,262	448	441
KERE LILO	645	308	337	134	131
BANSHURE	2,036	1,009	1,027	429	413
CHEFE JALELA	1,678	906	772	367	356
BEKELCHA BEFTU	1,218	639	579	276	272
AMBELTA	1,804	982	822	460	441
KOLOSERE	2,326	1,215	1,111	468	457
CHELALO BILDIMA	1,036	548	488	232	226
HARO TATESA	2,180	1,079	1,101	457	446
BELDEMA GOBECHA	2,461	1,204	1,257	492	473
BELDEMADERU	2,963	1,479	1,484	608	588
MEDALE	1,279	640	639	269	266

Table 9.2. Population, Households and Housing Units
for Rural Kebeles by Sex: 2007

Geographical Area	Population			Number of households	Number of Housing units
	Both Sexes	Male	Female		
OURGESA	1,800	880	920	377	376
DEGEJA	2,040	994	1,046	386	374
ODO	1,449	711	738	291	289
HARO GEFARE	2,433	1,186	1,247	505	497
SHEBE	1,772	888	884	339	315
OBOLO BECHERA	1,318	656	662	275	272
YABELA	2,190	1,119	1,071	444	430
ELEKE KERARO	1,783	871	912	376	361
LALISTO	2,289	1,104	1,185	459	447
SODESA	1,337	641	696	291	282
GERAMUTE	662	342	320	144	144
MERGA MUTE	1,504	725	779	322	319
SOCHO MIKAL	2,147	1,073	1,074	438	431
HARO TORE	2,059	1,013	1,046	380	367
DEKAYE DABENA	1,965	978	987	367	357
DEKAYE GEDRU	2,879	1,413	1,466	566	553
DABENA DARU	2,413	1,206	1,207	483	472
MELO	1,236	611	625	263	258
TEBA CHEBE LEYOU	1,991	1,000	991	388	373
ABALO SOTA	2,410	1,229	1,181	427	414
YAYA SOTA	1,801	905	896	336	307
GEMA GEMEDA	3,087	1,544	1,543	660	636
DORENI TEBA	1,818	893	925	349	344
RASA YORA	1,563	778	785	295	281
BOSOKE DAKAL	2,694	1,353	1,341	512	490
MELKO YURA	1,784	898	886	344	335
CHEWAQA-WEREDA	55,058	29,124	25,934	11,945	11,635
CHEWAQA-RURAL	55,058	29,124	25,934	11,945	11,635
WELIDA JALELA	967	518	449	241	240
ADA KEBENA	1,672	914	758	364	360
JIRU BELINA	1,024	544	480	250	141
SERE GUDO	2,336	1,253	1,083	507	492
DIRE MISOMA	2,294	1,173	1,121	464	457
JOGEN	2,643	1,412	1,231	578	572
BURIKA ANENI	2,367	1,261	1,106	466	452
DABENA	1,755	908	847	378	372
WALITA SIS	2,796	1,442	1,354	553	548
DERISITU MISOMA	1,851	999	852	426	420
URJII OROMIYA	2,262	1,189	1,073	499	496
CHEFE MEGERITU	1,574	845	729	391	386
BIFITU AYANA	1,079	568	511	305	301
HARO CHEWAKA	1,983	1,040	943	409	408
SHIMEL TOKE	2,386	1,219	1,167	445	437
GUDURE	2,597	1,446	1,151	591	580
DEMEKISA	2,390	1,254	1,136	508	500
TOKUMA HARER	2,079	1,074	1,005	469	459
BONEYA	755	399	356	191	187
KENENI JENETA	1,980	1,058	922	417	403
TEREKAN FETA MISOMA	1,974	1,035	939	393	389
DUKI	1,790	945	845	374	367
BEHA BIFITU	2,068	1,088	980	418	415
CHEKORISA	2,675	1,411	1,264	593	583
GEBINA	2,797	1,506	1,291	583	565
MIRIGISA	2,415	1,273	1,142	491	477
CHAMEN	1,368	724	644	291	283
RESETTLED IN 1999	1,181	626	555	350	345
DORENI-WEREDA	36,705	18,338	18,367	7,759	7,596
DORENI-RURAL	36,705	18,338	18,367	7,759	7,596
BETELI GEBEBCHA	3,205	1,594	1,611	709	691
HENA	3,215	1,615	1,600	676	668
BEDESA	2,057	1,087	970	427	422
ELEMO	2,239	1,114	1,125	545	532
WEYIRA	1,522	768	754	313	300
BOCHO	2,656	1,309	1,347	519	515
WERABO	5,590	2,858	2,732	1,160	1,138
DIDU	1,313	645	668	289	284
REJI SUTE	2,235	1,128	1,107	452	449
DIDU HARO	2,669	1,303	1,366	553	539
HODA OBO	2,800	1,377	1,423	636	622
SIBO	2,232	1,112	1,120	460	447
SIBONOGO	3,157	1,541	1,616	645	620
GEDA JANIJERO	1,815	887	928	375	369
JIMMA -ZONE	2,348,487	1,181,085	1,167,402	485,801	467,700
LIMU SEKA-WEREDA	184,278	93,196	91,082	38,668	37,511
LIMU SEKA-RURAL	184,278	93,196	91,082	38,668	37,511
SEDI	2,217	1,118	1,099	404	391
DHEKONU	3,975	2,022	1,953	771	752

Table 9.2. Population, Households and Housing Units for Rural Kebeles by Sex: 2007

Geographical Area	Population			Number of households	Number of Housing units
	Both Sexes	Male	Female		
KONCHI	3,744	1,859	1,885	777	747
CHEWO	3,966	1,954	2,012	838	805
GORFET	3,021	1,520	1,501	599	577
BENJA	4,385	2,183	2,202	963	932
ABAEY	1,691	874	817	289	278
ILU	3,346	1,683	1,663	630	620
ILL FATA	3,854	1,947	1,907	764	732
MATO DELAME	4,086	2,055	2,031	851	803
ROGE	3,345	1,628	1,717	662	645
EBICHA	3,796	1,892	1,904	764	752
AMDO	3,455	1,759	1,696	766	729
ABU GIBE	1,923	946	977	406	395
KOLATI	3,286	1,696	1,590	757	734
ABU SOMBO	3,128	1,527	1,601	632	623
SOLOKA	4,042	1,987	2,055	824	814
ALELU WERKE	5,705	2,871	2,834	1,207	1,173
KURNO MENISA	2,461	1,262	1,199	487	471
CHER ALGA	3,525	1,877	1,648	712	699
ALGAQELTU MUJA	1,169	594	575	244	240
SEDEKA AMBOBESA	4,697	2,393	2,304	977	937
MUJA WERJI	1,528	769	759	342	333
WAMA MERIBO	3,547	1,871	1,676	675	637
MDA JALLELA	2,026	1,087	939	428	422
ALO KELELA	2,844	1,420	1,424	613	604
GALE GOBETA	2,937	1,495	1,442	605	587
MOTE GALISA	4,274	2,109	2,165	864	839
DALE YADERA	5,446	2,729	2,717	1,110	1,077
BOLO BOREMA	2,751	1,373	1,378	581	561
WAU BORELE	2,855	1,408	1,447	630	612
RAYA	2,036	974	1,062	469	464
BONTU	4,901	2,500	2,401	1,081	1,045
MIRIKUZ	3,903	1,985	1,918	877	844
KURANA LEBU	2,079	1,050	1,029	461	442
SANTO	5,315	2,647	2,668	1,118	1,090
KOMA	4,263	2,168	2,095	907	872
SACHENI	2,827	1,416	1,411	575	548
GEMTA TOKUMA	1,641	887	754	355	344
DAME GEBISA	5,335	2,779	2,556	1,098	1,079
KUSAYE BORE	3,607	1,864	1,743	754	711
CHEKA MUKA LEBU	667	356	311	142	142
RIGO	1,916	932	984	410	400
OMO KAKA	1,095	541	554	253	251
MOLE GENJI	1,757	860	897	354	336
YEDO	4,289	2,150	2,139	884	858
BULUDO ABUKO	3,020	1,598	1,422	628	609
DENEBA	4,957	2,647	2,310	1,011	982
CHUNGE	1,959	979	980	457	442
MERO CHISA	3,583	1,870	1,713	830	821
GUNJILI CHEFE	2,390	1,196	1,194	524	508
DEGO	3,515	1,739	1,776	744	731
SEKA	3,887	1,902	1,985	929	898
GEJIB	2,862	1,418	1,444	613	594
BEKE HARO	3,679	1,915	1,764	778	761
DERA GEBANO	5,075	2,553	2,522	1,066	1,041
BOKA YEMENGST DEN	12	6	6	3	3
GEJIB BUNA LIMAT	370	198	172	89	88
K/5 BUNA LIMAT	313	158	155	86	86
LIMU KOSA-WEREDA	146,496	73,897	72,599	32,280	30,969
LIMU KOSA-RURAL	146,496	73,897	72,599	32,280	30,969
WELEKESOMBO	3,411	1,661	1,750	742	694
CHIME	3,357	1,616	1,741	746	713
TENEBOLALO	3,326	1,625	1,701	749	738
CHORAKI	2,631	1,286	1,345	549	529
GUDOBEKERE	2,340	1,122	1,218	499	482
GOBEZEWABE	3,162	1,560	1,602	665	644
WABESOMBO	2,350	1,133	1,217	476	456
WABEKOTICHA	6,595	3,299	3,296	1,299	1,200
CHUKULUDULECHA	3,298	1,648	1,650	698	637
WIRTUSOKORE	3,116	1,509	1,607	649	621
HEREWAGATIRA	8,158	4,154	4,004	1,644	1,586
HEREWA KETA	3,310	1,642	1,668	634	577
CHANCHOGESHE	3,211	1,587	1,624	663	619
HEREWAJIMATE	3,196	1,610	1,586	637	616
LIBENGONDE	2,925	1,465	1,460	593	586
WELENSO	4,452	2,270	2,182	884	853
CHAKAWO	1,903	952	951	393	374
DEBELO	3,348	1,646	1,702	718	[illegible]

Table 9.2. Population, Households and Housing Units
for Rural Kebeles by Sex: 2007

Geographical Area	Population			Number of households	Number of Housing units
	Both Sexes	Male	Female		
SUNTU	2,407	1,191	1,216	550	539
MENDORA	2,026	1,059	967	477	449
DEMBIGEBENA	3,136	1,620	1,516	693	653
TENCHO	3,568	1,772	1,796	729	704
DIRETOGO	3,462	1,703	1,759	766	731
GENAUJIMA	1,258	642	616	280	277
KEMSE BABIYA	3,058	1,519	1,539	710	676
YATUTIRGI	2,971	1,488	1,483	643	614
GENADEMBI	3,291	1,670	1,621	777	756
CHEFEALFETA	4,232	2,190	2,042	967	938
MITOGUNDIB	3,220	1,597	1,623	640	598
BURKAGUDINA	2,257	1,158	1,099	505	495
FERDYO SERTE	3,013	1,564	1,449	728	699
GALE BUSALE	2,416	1,271	1,145	576	560
GALEJIMATE	3,155	1,697	1,458	664	616
KECHEWA TIRTIRA	2,540	1,375	1,165	586	569
DONGAJASOLE	5,116	2,616	2,500	1,167	1,127
KOSAGESHA	3,083	1,564	1,519	735	711
KELAGEBISA	4,833	2,470	2,363	1,093	1,055
ARENGEMA	4,539	2,317	2,222	1,006	964
ACHA	5,872	3,000	2,872	1,292	1,266
GALEKEMISE	2,808	1,412	1,396	623	604
TENEBO IRSHA LIMAT	214	124	90	62	61
DALECHO BUNATEKIL	191	94	97	46	46
SUNTU IRSHALIMAT	683	334	349	198	188
SUNTU BUNA TEKIL	1,131	586	545	294	290
DENBI BUNA TEKIL	246	124	122	69	69
GUMER BUNA TEKIL	4,820	2,530	2,290	1,306	1,269
FOLA GUBETA FOREST	396	189	207	94	94
KOSA BUNA TEKIL	2,023	1,016	1,007	620	600
ALGE BUNA TEKIL	432	214	218	142	140
KEBENA FOREST	10	6	4	4	4
SOKORU-WEREDA	123,596	62,041	61,555	25,608	24,851
SOKORU-RURAL	123,596	62,041	61,555	25,608	24,851
GURAGE BIFTA	2,444	1,218	1,226	552	538
DOYO KOBOTA	2,002	1,037	965	438	410
GIBE	655	355	300	166	163
ABELTI	683	351	332	184	176
BEDE	1,439	766	673	283	276
ADAMINA BEDEY	1,403	740	663	289	278
TIRO KUMBI	2,654	1,293	1,361	603	592
TIRO SHASHAMA	1,794	938	856	356	346
KULATA	2,626	1,329	1,297	557	541
ANDODE	2,062	1,042	1,020	398	385
HARO KAKE	2,412	1,206	1,206	519	509
SEDEKA	4,232	2,097	2,135	851	820
KOFTA KAKE	1,495	755	740	338	335
DOBI	4,421	2,251	2,170	930	900
MEKANISA	2,506	1,226	1,280	508	478
NATIRI MENCHO	4,336	2,163	2,173	918	885
SHIRO DIKE	5,829	2,915	2,914	1,207	1,193
ERETO BEKE	6,178	2,979	3,199	1,225	1,196
GEBJARO	4,044	1,987	2,057	804	792
BERCHUMA	3,935	1,946	1,989	799	731
WIDAY	1,926	933	993	374	362
KALTA	1,891	956	935	375	364
YERO SEKORU	3,216	1,700	1,516	755	742
DAKA	3,374	1,723	1,651	761	722
WENGESHO	3,382	1,689	1,693	685	670
BEGISO	4,141	2,096	2,045	805	779
GENGELETA	3,405	1,706	1,699	676	656
WELMERA	3,208	1,572	1,636	621	611
CHEKA	8,313	4,187	4,126	1,651	1,593
CHOPHA DENEBA	2,093	1,032	1,061	436	424
ENKURE	2,927	1,487	1,440	615	596
CHALA	6,774	3,404	3,370	1,348	1,314
BORE	3,355	1,684	1,671	724	694
LIBEN	3,383	1,696	1,687	699	673
MERERA	2,634	1,369	1,265	526	519
YEBU	5,350	2,683	2,667	1,104	1,091
ADAMA	2,598	1,284	1,314	562	553
SEKELGA	3,662	1,808	1,854	766	745
GIBE FARM N§ 2	484	289	195	141	140
TIRO YEMENGIST DEN	7	5	2	1	1
GILGEL GIBE POWER STATION	323	144	179	58	58
TIRO AFETA-WEREDA	126,227	62,663	63,564	25,153	24,276
TIRO AFETA-RURAL	126,227	62,663	63,564	25,153	24,276

Table 9.2. Population, Households and Housing Units
for Rural Kebeles by Sex: 2007

Geographical Area	Population			Number of households	Number of Housing units
	Both Sexes	Male	Female		
JATO	3,247	1,639	1,608	641	619
DEYO	4,491	2,186	2,305	912	890
KTNBILE	5,301	2,591	2,710	1,100	1,071
MICHA	6,695	3,299	3,396	1,337	1,281
CHORAANCHEBI	3,004	1,505	1,499	618	592
KEREYU DODO	2,353	1,190	1,163	492	484
SAROSENTO	2,593	1,272	1,321	533	525
AELGESIDAMO	4,012	1,963	2,049	782	720
BONEYA	2,499	1,245	1,254	484	463
LELISA	5,477	2,630	2,847	1,067	1,018
RAGA SIBA	5,789	2,881	2,908	1,176	1,116
BUSA	8,000	3,976	4,024	1,570	1,537
BDARU	6,978	3,455	3,523	1,320	1,297
AKO	3,797	1,871	1,926	753	721
MEDALE	4,256	2,143	2,113	860	840
GNDOSEDEN	4,461	2,256	2,205	841	828
AOMOCHALA	4,612	2,233	2,379	941	927
AFETA	2,732	1,360	1,372	564	540
KEJELO	4,169	2,088	2,081	843	785
BABO	5,654	2,871	2,783	1,095	1,073
DECHANEDI	6,184	3,121	3,063	1,247	1,205
TIYO	5,203	2,612	2,591	1,034	1,002
SEBA TEBONA	5,741	2,805	2,936	1,122	1,090
DACHAGIBE	5,506	2,718	2,788	1,084	1,035
AWANO	4,793	2,396	2,397	916	902
AYNO	4,790	2,429	2,361	984	951
KOTICHA GIBE	3,802	1,877	1,925	822	749
GEVERMENT FORESTERY	88	51	37	15	15
KERSA-WEREDA	159,965	80,901	79,064	31,670	30,352
KERSA-RURAL	159,965	80,901	79,064	31,670	30,352
KERSA SUME	6,042	3,111	2,931	1,166	1,132
FILEGUBETA	5,554	2,827	2,727	1,090	1,076
MERA KEBERICHO	6,098	2,987	3,111	1,218	1,172
ADEREDAKA	8,080	4,040	4,040	1,599	1,513
SENIKULE	4,502	2,261	2,241	959	951
OSO	5,952	3,008	2,944	1,166	1,112
KUSAYE BERU	8,288	4,226	4,062	1,683	1,605
BUSA BECHANE	6,018	3,123	2,895	1,215	1,153
TOLI KERISU	6,541	3,360	3,181	1,301	1,246
TIKUR ABULO	6,035	3,021	3,014	1,205	1,176
GORA SERATU	5,037	2,482	2,555	980	948
KARAGORA	6,599	3,332	3,267	1,264	1,226
SHEWA TOTOBI	2,143	1,074	1,069	424	419
KEJOMEJE	5,897	2,989	2,908	1,124	1,100
KOMBOLCHA	4,495	2,242	2,253	872	849
GIRMA	4,123	2,109	2,014	801	761
BABO	5,630	2,817	2,813	1,066	992
MERAWA	3,502	1,768	1,734	680	665
ANIKESO	6,503	3,379	3,124	1,233	1,194
GUNIJI	4,816	2,555	2,261	990	956
KELECHA	7,543	3,777	3,766	1,464	1,428
AWAYE SABU	7,151	3,575	3,576	1,395	1,194
TIKUR BALITO	3,526	1,817	1,709	706	695
KITIMIBILE	4,818	2,452	2,366	926	891
BULIBUL	3,572	1,831	1,741	735	723
WADIKO	5,430	2,617	2,813	1,072	985
GELO	3,871	1,932	1,939	833	796
BALAWAJO	2,895	1,492	1,403	576	566
SIBA	4,846	2,470	2,376	981	949
DEGOSO	4,458	2,227	2,231	946	879
MANA-WEREDA	142,282	72,493	69,789	28,726	27,679
MANA-RURAL	142,282	72,493	69,789	28,726	27,679
GUBEBO SOKA	6,933	3,539	3,394	1,447	1,393
SOYE BONTU	4,637	2,412	2,225	975	916
ETISA GUDE	5,381	2,734	2,647	1,095	1,055
KENTERI	6,117	3,133	2,984	1,351	1,305
URUGEYI	5,370	2,665	2,705	1,022	998
BEBELA KOSA	7,182	3,597	3,585	1,420	1,384
BILIDA	10,304	5,180	5,124	2,151	2,044
HUNDA KENENI	6,482	3,253	3,229	1,267	1,227
KORE LELISA	6,124	3,197	2,927	1,237	1,199
KELA GUDA	6,708	3,433	3,275	1,396	1,358
HARO	7,572	3,899	3,673	1,638	1,587
SEMBO MANA	6,773	3,468	3,305	1,317	1,220
KEMISE WERABO	5,877	3,008	2,869	1,111	1,095
HUNDA TOLE	3,122	1,610	1,512	630	615
DAWA	4,337	2,178	2,159	872	849

Table 9.2. Population, Households and Housing Units
for Rural Kebeles by Sex: 2007

Geographical Area	Population			Number of households	Number of Housing units
	Both Sexes	Male	Female		
METI	2,178	1,096	1,082	454	450
LEMI LELESA	6,410	3,311	3,099	1,230	1,128
SEMOYU	7,842	3,998	3,844	1,560	1,505
BEBELA KARA	5,474	2,769	2,705	1,082	1,055
GUDETA BULA	2,834	1,448	1,386	614	603
GUBE MULETA	5,054	2,587	2,467	1,030	1,011
BUTIRE	3,349	1,758	1,591	624	613
DOYO TOLI	8,752	4,470	4,282	1,662	1,585
DOYO BIKILA	7,470	3,750	3,720	1,541	1,484
GOMMA-WEREDA	200,254	102,145	98,109	43,916	42,228
GOMMA-RURAL	200,254	102,145	98,109	43,916	42,228
YACHIAURACHE	8,932	4,569	4,363	1,953	1,877
DEYKECHENE	5,237	2,659	2,578	1,158	1,121
GOGAKEMESE	3,582	1,810	1,772	828	806
LIMUSAPA	6,440	3,310	3,130	1,406	1,385
DEDESADEKONA METI KOTICHA	1,098	581	517	253	241
METIKOTCHA	4,282	2,202	2,080	943	899
ACHEAFETA	5,266	2,660	2,606	1,132	1,098
TESOSEDECHA	6,726	3,439	3,287	1,471	1,434
KETABERO	2,089	1,110	979	552	543
GABENEABO	5,004	2,553	2,451	1,219	1,179
KILOLO KIRKIR	6,402	3,320	3,082	1,370	1,331
DEDOAURACHE	5,202	2,648	2,554	1,107	1,039
ODA ADAMI	6,029	2,943	3,086	1,216	1,167
CHEMICHEGO	4,867	2,520	2,347	1,110	1,060
KOYUSEJE	7,174	3,768	3,406	1,544	1,482
BULDECHECHU	3,785	1,970	1,815	845	820
CHEDOROSUSE	5,085	2,639	2,446	1,173	1,151
CHECHELEMI	6,586	3,303	3,283	1,491	1,433
DENU	3,147	1,618	1,529	778	769
KOSOAITI	3,641	1,867	1,774	838	822
OMO GOBU	4,846	2,436	2,410	1,015	990
BELFOKONCHE	5,129	2,595	2,534	1,162	1,138
BULBULO	4,083	2,067	2,016	959	907
OMOGURUDE	6,338	3,242	3,096	1,374	1,316
AOMOBEKO	9,908	5,098	4,810	2,095	1,889
GENJIDELECHO	9,207	4,622	4,585	1,917	1,839
GENJI ILBU	8,907	4,552	4,355	1,915	1,833
BOREDNSERA	6,707	3,479	3,228	1,397	1,334
JIMTE DERU	6,437	3,257	3,180	1,363	1,313
OMAFANTULE	3,647	1,854	1,793	814	793
KEDEMAYE	3,276	1,659	1,617	672	648
BASHASHA	4,971	2,490	2,481	1,097	1,035
KOTA	6,134	3,171	2,963	1,310	1,266
KADIMESA	8,818	4,457	4,361	1,850	1,752
BERSOMA	2,776	1,389	1,387	576	556
GETA BORE	4,301	2,169	2,132	864	843
GUME	2,102	1,047	1,055	554	542
GOMA-BUNA TEKIL	2,093	1,072	1,021	595	577
GERA-WEREDA	107,649	54,079	53,570	23,124	22,333
GERA-RURAL	107,649	54,079	53,570	23,124	22,333
GEBAKORO	5,992	2,966	3,026	1,274	1,219
GEDAGUTE	4,017	2,009	2,008	864	849
KOMBOLCHA	3,323	1,638	1,685	710	680
TINIBACHALE	4,728	2,301	2,427	985	941
KESO BEDEY	3,022	1,503	1,519	615	602
MUJE	5,405	2,726	2,679	1,121	1,073
KUBO SILECH	5,612	2,755	2,857	1,171	1,144
BORE GOGO	3,496	1,730	1,766	770	721
BORE DEDO	4,172	2,100	2,072	846	830
DUSETA	6,107	3,066	3,041	1,334	1,292
WEGECHA	3,084	1,517	1,567	664	633
GINA CHOLA	3,868	1,916	1,952	805	793
SECHA	4,746	2,368	2,378	1,043	997
GURE DAKO	3,153	1,599	1,554	630	602
GENJI CHALA	2,554	1,291	1,263	542	530
KECHO ANDERACHA	1,818	924	894	372	361
WANJA KERSA	3,695	1,897	1,798	799	766
SED LOYA	3,478	1,782	1,696	834	803
TUMA TESO	5,812	2,939	2,873	1,247	1,182
KOLA SULAJA	2,553	1,322	1,231	556	543
GURANASO	1,797	924	873	389	388
KELA	1,861	932	929	412	403
KAYICHI CHERIKO	2,209	1,092	1,117	504	496
BORICHO DEKA	3,495	1,766	1,729	775	753
OBA TOLI	5,037	2,514	2,523	1,147	1,118
GEMINA DACHO	897	433	464	191	187

Table 9.2. Population, Households and Housing Units for Rural Kebeles by Sex: 2007

Geographical Area	Population			Number of households	Number of Housing units
	Both Sexes	Male	Female		
GURA AFALO	1,087	525	562	247	238
KOLA KINIBIBIT	6,067	3,099	2,968	1,286	1,243
WALA	4,564	2,445	2,119	991	946
SEKA CHEKORSA-WEREDA	201,067	101,303	99,764	40,165	38,586
SEKA CHEKORSA-RURAL	201,067	101,303	99,764	40,165	38,586
GEPA SEDEN	3,793	1,901	1,892	765	743
GETA BEKE	5,611	2,868	2,743	1,152	1,124
DIMTU SHEKOTA	5,818	2,905	2,913	1,072	1,033
BEKE GUDO	5,439	2,764	2,675	1,085	1,053
BUDA KERA	8,428	4,188	4,240	1,597	1,497
GESHE LUCHINE	7,874	3,991	3,883	1,452	1,407
SIBA KAKE	5,011	2,476	2,535	993	972
TEBO WATCHO	8,436	4,330	4,106	1,541	1,360
SENTEMA GORO	6,487	3,304	3,183	1,225	1,151
SAKELA GENEFO	6,487	3,274	3,213	1,240	1,158
ANDODE ALAGA	4,462	2,304	2,158	868	832
BUYO KECHEMA	4,737	2,398	2,339	958	943
KOFE	3,706	1,863	1,843	799	786
BORE	4,104	2,052	2,052	886	868
KUSARO	2,210	1,145	1,065	479	470
DEBOGIBE	2,242	1,163	1,079	488	465
DEBOYAYA	5,219	2,608	2,611	1,077	1,060
USHANE KOCHE	5,268	2,673	2,595	1,107	1,075
GIBE BOSO	3,189	1,647	1,542	703	675
ELKE TUNJO	4,745	2,467	2,278	913	875
WEKITO MEDALU	6,041	3,074	2,967	1,116	1,083
ILKE TOGO	9,245	4,622	4,623	1,873	1,819
ATIRO SUFA	4,487	2,307	2,180	934	909
SHASHEMENE	3,939	1,940	1,999	853	829
NURA ULAUKE	2,445	1,217	1,228	496	467
MECHA USHANE	7,060	3,509	3,551	1,404	1,367
METI	4,636	2,324	2,312	971	943
BOBA ROGE	7,983	4,010	3,973	1,688	1,613
DETO KERSU	8,334	4,171	4,163	1,776	1,711
BIDARU TULI	5,217	2,580	2,637	1,042	971
KORA WACHO	3,127	1,499	1,628	622	581
BUYO UISHANE	6,241	3,077	3,164	1,228	1,213
NESE	5,584	2,793	2,791	1,079	1,039
LILE CHEHA	6,268	3,168	3,100	1,215	1,167
GUDO DAKA	8,920	4,476	4,444	1,752	1,673
KOMO HARE	8,076	4,104	3,972	1,652	1,592
BAZEN PRIVATE FARM	198	111	87	64	62
DEDO-WEREDA	282,702	141,086	141,616	55,921	53,345
DEDO-RURAL	282,702	141,086	141,616	55,921	53,345
WARO KOLOBO	4,322	2,191	2,131	859	829
DIMA SERITE	4,215	2,133	2,082	840	821
OFOLE DAWE	4,427	2,272	2,155	926	876
KORITI WESERIBI	7,155	3,599	3,556	1,427	1,359
ARIGIBO	7,203	3,630	3,573	1,447	1,420
DIBI SIBILDIMO	5,063	2,571	2,492	1,024	971
YAYA BEKE	4,806	2,387	2,419	986	950
MOLEOGODO	6,765	3,518	3,247	1,377	1,299
BUSA ESE ALEN	2,963	1,532	1,431	577	562
KUNO	3,510	1,796	1,714	678	662
AFELI KORTI	4,531	2,273	2,258	919	893
CHALITE BULO	5,215	2,606	2,609	1,037	1,002
KETA	4,038	2,027	2,011	771	763
BILO	3,715	1,888	1,827	752	733
KORJO	2,972	1,485	1,487	598	585
GENIJA ABEYI	4,026	2,014	2,012	836	801
BITO	5,977	3,004	2,973	1,168	1,124
LALO	6,192	3,150	3,042	1,203	1,167
SAPO	4,563	2,288	2,275	900	863
ELALA	4,569	2,232	2,337	911	863
ABOKOY	4,407	2,201	2,206	873	842
SITO	3,996	2,053	1,943	795	760
GESHE	3,413	1,708	1,705	682	652
GARIMA GUDA	2,736	1,364	1,372	545	529
GARIMI LEMESA	5,187	2,656	2,531	988	952
ODA HIDETA	5,025	2,498	2,527	1,003	989
SIOSIN DISA	4,885	2,480	2,405	932	738
DERAR KORMA	3,372	1,696	1,676	627	590
DERGEBO RITOLO	8,163	3,932	4,231	1,542	1,455
GARIRU KEDIDA	5,068	2,529	2,539	993	966
BISU HARBU	3,010	1,471	1,539	656	639
KORA SOMIBO	5,029	2,516	2,513	1,019	1,002
SEKU METI	5,607	2,743	2,864	1,151	1,115

Table 9.2. Population, Households and Housing Units for Rural Kebeles by Sex: 2007

Geographical Area	Population			Number of households	Number of Housing units
	Both Sexes	Male	Female		
SORA SAFATA	5,808	2,901	2,907	1,120	1,061
WEREBO WERKOTA	3,049	1,490	1,559	685	676
ASA NUPE	10,361	5,137	5,224	2,030	1,951
DEBI BILDIMO	9,865	4,876	4,989	1,958	1,834
TOLI ERER	5,490	2,705	2,785	1,013	970
DIDIBOBORODO	6,688	3,307	3,381	1,248	1,230
KAJA DLIBI	6,727	3,285	3,442	1,344	1,250
ODO GURATI	8,539	4,236	4,303	1,750	1,657
KUSAYE	7,363	3,594	3,769	1,448	1,322
ASAMEGUDA	6,395	3,178	3,217	1,184	1,103
MARI ASAME	3,264	1,579	1,685	629	563
OMOYES	5,163	2,538	2,625	1,039	990
METISO	3,592	1,768	1,824	741	712
DEBELE	4,074	1,964	2,110	813	781
DILIBI	6,649	3,309	3,340	1,344	1,302
WASA	6,737	3,346	3,391	1,326	1,273
SOLA	4,035	1,999	2,036	805	787
GERA	3,417	1,744	1,673	657	592
ASIKIRA	5,724	2,842	2,882	1,133	1,093
DEFKESA	13,637	6,845	6,792	2,612	2,426
OMONADA-WEREDA	235,958	118,155	117,803	47,646	45,897
OMONADA-RURAL	235,958	118,155	117,803	47,646	45,897
BURKA	4,265	2,141	2,124	914	897
GUDETA BULA	6,518	3,262	3,256	1,330	1,310
LELISA BULA	3,698	1,840	1,858	784	768
GORO SEDEN	5,275	2,659	2,616	1,049	1,040
WAKTOLA	4,824	2,479	2,345	958	925
LAFTEKA	4,559	2,396	2,163	924	886
TOLI SEBETA	8,603	4,391	4,212	1,711	1,551
CHOLE BEYEM	7,543	3,931	3,612	1,447	1,395
LALO BEYEM	9,254	4,709	4,545	1,855	1,798
JATO ABE	5,553	2,827	2,726	1,086	1,039
NANO BONEYA	5,635	2,787	2,848	1,197	1,162
TOLI BEYEM	11,140	5,515	5,625	2,306	2,242
NADA CHALA	6,659	3,366	3,293	1,369	1,337
SEYO ADAMI	4,341	2,207	2,134	890	865
BISO GOMBO	4,269	2,168	2,101	835	648
NADA SEKOTE	3,011	1,512	1,499	602	582
DOYO YAYA	5,934	3,046	2,888	1,179	1,131
CHEFE NEGA	9,120	4,583	4,537	1,828	1,780
GORA SAREDO	5,942	2,918	3,024	1,218	1,158
CHELELEKA DONGA	5,195	2,611	2,584	1,057	1,032
NADA DAWE	6,112	3,042	3,070	1,231	1,193
NADA BIDARU	4,993	2,564	2,429	1,019	974
HUNDATOLI YEBO	9,412	4,616	4,796	1,954	1,913
HARO SUCHI	6,856	3,333	3,523	1,383	1,319
BURKA SIDA	8,460	4,204	4,256	1,636	1,554
CHUCHA SAREDO	4,458	2,163	2,295	896	870
ODA BUSI	3,649	1,801	1,848	666	656
BORE DESU	8,796	4,320	4,476	1,734	1,673
DAKANO ELIKE	5,833	2,943	2,890	1,170	1,140
BILO ABEYOTA	3,248	1,596	1,652	650	636
METI SEGEDA	4,797	2,350	2,447	944	907
OMO DURI	7,765	3,898	3,867	1,556	1,533
KEFERSA GOBONA	5,392	2,650	2,742	1,071	1,015
YELA SASACHE	4,649	2,356	2,293	949	920
SORGO LASARA	6,758	3,344	3,414	1,417	1,356
GONA BEYEM	7,160	3,525	3,635	1,450	1,417
GONA CHALA	4,587	2,285	2,302	936	909
SOMBO BADALA	7,252	3,590	3,662	1,495	1,443
KODA	4,249	2,132	2,117	908	883
GILGEL GIBE ELECTRIC POWER DAM	194	95	99	42	40
SIGMO-WEREDA	86,802	43,104	43,698	17,791	17,174
SIGMO-RURAL	86,802	43,104	43,698	17,791	17,174
DIYA KURIBI	4,125	2,002	2,123	869	856
DIYA	2,470	1,209	1,261	536	526
ALIYA	5,027	2,537	2,490	1,016	993
ATER KEDA	5,082	2,554	2,528	1,032	975
GEDA	2,852	1,428	1,424	599	587
SERITI	3,184	1,603	1,581	618	614
ONIJA	2,544	1,240	1,304	524	511
KEJELO	3,719	1,813	1,906	790	635
KANICHU	5,623	2,821	2,802	1,128	1,090
DAPERA	5,306	2,596	2,710	1,085	1,046
GAWAY	2,769	1,389	1,380	568	559
TORA	3,221	1,607	1,614	655	639
JIMATE	4,203	2,046	2,157	876	852

Table 9.2. Population, Households and Housing Units for Rural Kebeles by Sex: 2007

Geographical Area	Population			Number of households	Number of Housing units
	Both Sexes	Male	Female		
GATA	4,376	2,108	2,268	906	875
YADESO	7,837	3,993	3,844	1,567	1,539
SUBA KELA	7,311	3,657	3,654	1,473	1,406
CHOLADU	4,681	2,367	2,314	946	925
NOO	8,603	4,258	4,345	1,752	1,713
GEJO	3,667	1,766	1,901	812	794
GEBA YEMENIGISIT DEN	190	104	86	36	36
TIMIBA YEMENIGISIT DEN	12	6	6	3	3
SETEMA-WEREDA	98,492	48,356	50,136	20,619	20,054
SETEMA-RURAL	98,492	48,356	50,136	20,619	20,054
SIKA	4,400	2,107	2,293	928	904
MASMANO	4,880	2,397	2,483	1,063	1,028
DEMU KUFI	3,758	1,866	1,892	763	741
SATA GONO	5,592	2,793	2,799	1,162	1,140
SOLAKO	3,620	1,834	1,786	780	756
DONE	3,631	1,770	1,861	712	701
GESECHA	4,007	1,950	2,057	837	831
KIMISO	5,435	2,672	2,763	1,153	1,092
CHEFETA YERA	7,495	3,677	3,818	1,554	1,523
SEDU	5,813	2,845	2,968	1,210	1,179
SUSATELA	3,973	1,925	2,048	808	794
GELA	7,166	3,514	3,652	1,496	1,468
SHONI BELIRA	2,714	1,348	1,366	527	520
SATA	7,546	3,698	3,848	1,581	1,543
DORADOCHA	3,818	1,848	1,970	797	766
DORA ONGO	5,034	2,430	2,604	1,050	1,003
KUMBO TOBO	2,884	1,372	1,512	617	582
GIDO BERE	5,221	2,561	2,660	1,086	1,052
SETEMA KECHA	3,947	2,004	1,943	877	855
SHENI CHEMERE	4,504	2,236	2,268	940	907
DIFO MANI	3,054	1,509	1,545	678	669
SHEBE SENBO-WEREDA	106,803	54,078	52,725	22,534	21,717
SHEBE SENBO-RURAL	106,803	54,078	52,725	22,534	21,717
MECHI	5,190	2,645	2,545	1,187	1,164
URGEY	3,838	1,925	1,913	807	763
LEKU MIGIRA	3,804	1,904	1,900	787	759
GENBO MIGERA	2,900	1,436	1,464	631	603
HALO GODANTE	8,538	4,267	4,271	1,706	1,621
DOMA GOMECHO	6,668	3,302	3,366	1,301	1,227
MERGANO BASO	6,797	3,405	3,392	1,301	1,265
ATERO GEFERE	4,964	2,476	2,488	1,089	1,048
SOMBO DORU	6,223	3,193	3,030	1,336	1,301
SEBEKA DEBYE	3,011	1,500	1,511	695	669
SHEBE MOFA	5,774	2,886	2,888	1,215	1,166
ANJA GENBO	6,259	3,113	3,146	1,364	1,314
ANGACHA	5,231	2,653	2,578	1,181	1,141
GASERA KEKERO	5,771	2,953	2,818	1,232	1,185
KISHE	6,551	3,381	3,170	1,449	1,414
WALA KELA	3,700	1,961	1,739	746	725
SEBUKA WALA	2,768	1,370	1,398	583	567
HALO SEBEKA	9,331	4,827	4,504	1,997	1,932
YANGA DOGOMA	4,594	2,363	2,231	965	919
HANE DOAO	4,891	2,518	2,373	962	934
CHORA BOTER-WEREDA	90,695	45,916	44,779	20,322	19,559
CHORA BOTER-RURAL	90,695	45,916	44,779	20,322	19,559
BIPA BORELE	4,206	2,103	2,103	954	932
KARADIMA GULU	4,025	1,979	2,046	934	922
ALELUMAESO	2,900	1,480	1,420	666	651
KEMASOGOLA	2,825	1,426	1,399	621	611
YATU PHAE	3,383	1,754	1,629	768	755
KETABOSO	3,437	1,761	1,676	793	784
LEGEBOTER	3,330	1,793	1,537	692	669
WAYU WEDESA	6,013	3,024	2,989	1,478	1,443
BOTER BECHO	1,042	523	519	263	254
CHENDO ADERO	3,213	1,615	1,598	722	685
YABA CHUKA	2,601	1,243	1,358	612	598
KARA TELKO	3,842	1,914	1,928	841	833
AEBENODALE	1,650	849	801	342	336
BEGE	4,137	2,062	2,075	909	874
JEMABEGE	2,981	1,457	1,524	660	649
HARO SOYOMA	1,825	899	926	404	249
KOBI KEJELO	3,787	1,884	1,903	819	786
MECHADURE	1,960	984	976	435	429
UJUGE GENJO	2,136	1,061	1,075	453	436
SABI WEREBO	1,547	796	751	332	305
HERO LENJISA	3,255	1,645	1,610	722	701
JEMA GENJI	2,463	1,225	1,238	514	470

Table 9.2. Population, Households and Housing Units
for Rural Kebeles by Sex: 2007

Geographical Area	Population			Number of households	Number of Housing units
	Both Sexes	Male	Female		
AGELO MENTA	3,386	1,676	1,710	704	685
AKO ABU	2,572	1,288	1,284	539	506
AOCHE TUMA	2,825	1,428	1,397	574	551
BOTER BORO	4,128	2,082	2,046	937	909
BOTER ADERE	1,599	776	823	387	383
GERANGERA	2,453	1,282	1,171	574	564
TOLAYMASELTEGEN MAKEL	435	185	250	172	167
BOTER BECHO DEN 1	111	56	55	33	33
BOTER BECHO DEN 2	101	55	46	24	24
CHELELK ERSHA LIMAT	1,217	646	571	347	332
BIFTU BERI	2,326	1,321	1,005	574	553
MEDEJELALA	936	522	414	158	153
URJI OROMIYA	2,048	1,122	926	365	327
GUMA-WEREDA	55,221	27,672	27,549	11,658	11,169
GUMA-RURAL	55,221	27,672	27,549	11,658	11,169
YASERA PERA	4,307	2,164	2,143	875	858
NEGO AGEYO	4,106	2,082	2,024	848	813
KUDA KUFI	3,989	2,066	1,923	842	804
LIMA TAO	2,471	1,213	1,258	532	515
GURBO DAGE	3,439	1,710	1,729	738	702
BORE GUDA	3,280	1,674	1,606	684	654
AWISA BILO	1,773	879	894	401	392
EFO YACHI	4,222	2,085	2,137	982	960
KUDAKUNACHO	5,625	2,845	2,780	1,166	1,123
CHANIDO	4,733	2,322	2,411	986	960
GATOKURE	3,047	1,540	1,507	639	587
BERARIGO	4,875	2,444	2,431	1,056	968
BARA ENCHNI	3,906	1,995	1,911	787	740
BERWERENIGO	5,448	2,653	2,795	1,122	1,093
WEST SHEWA-ZONE	1,816,324	905,194	911,130	362,803	353,583
GINDE BERET-WEREDA	93,513	46,083	47,430	17,438	16,667
GINDE BERET-RURAL	93,513	46,083	47,430	17,438	16,667
QERE DOBI	4,491	2,211	2,280	852	843
CHERECHA GETO	1,255	638	617	245	244
BIDARU GOBETA	2,431	1,244	1,187	456	448
KOLO BEDASA	1,640	808	832	317	316
TAPESA MEDALE	2,503	1,300	1,203	445	431
ERESA KONO	1,523	760	763	279	272
WENE ROGE	2,044	1,006	1,038	377	369
ULA ABA DADI	8,292	4,103	4,189	1,561	1,111
KERE SENKORE	1,799	904	895	307	304
CHOME MENE IREGA	1,971	964	1,007	358	348
SEKE BORKI	3,235	1,624	1,611	601	592
BEKE BELA	4,094	2,032	2,062	765	753
TEPESA SONKORO	2,104	1,057	1,047	378	371
METI ENEBSE	1,372	670	702	249	234
CHANDO JIBAT	2,518	1,215	1,303	466	443
MUKA DIMA	3,229	1,549	1,680	591	583
BEKE FEYINA	5,146	2,457	2,689	1,004	983
HARBU GUBA	1,418	693	725	267	262
GEMEDA	5,293	2,589	2,704	981	967
DERE FAJI	5,344	2,613	2,731	985	962
BEGALO	1,402	706	696	242	238
HARO BERBABO	4,263	2,112	2,151	779	771
MUDE OULABERO	2,830	1,418	1,412	543	537
GORO ABASEBET	4,851	2,389	2,462	888	844
DAMOTA	2,998	1,459	1,539	551	546
GORO MENE ERGA	1,903	914	989	332	326
KERE SOLE	3,024	1,515	1,509	574	559
BESHE	1,798	902	896	368	357
SEKE YEDI	2,165	1,065	1,100	420	414
KILTU SEMBETA	3,345	1,593	1,752	633	622
LEGEMECHA	3,232	1,573	1,659	624	617
JELDU WEREDA	188,332	92,627	95,705	36,388	35,665
JELDU-RURAL	188,332	92,627	95,705	36,388	35,665
BEKEOFA	4,852	2,462	2,390	1,047	984
DIGODACHA	3,024	1,447	1,577	625	616
DREKEBENAA	5,975	2,881	3,094	1,121	1,102
METEKOMA	7,447	3,603	3,844	1,434	1,411
AURGAAERERI	4,530	2,210	2,320	842	831
GORO	4,685	2,314	2,371	862	851
FELO	4,907	2,378	2,529	937	916
ELALAWADESA	3,156	1,558	1,598	589	580
OSOLE	5,762	2,890	2,872	1,096	1,071
SUKI	5,089	2,537	2,552	963	946
TESO	4,614	2,272	2,342	845	835
AILKE	5,654	2,752	2,902	1,040	1,019

Table 9.2. Population, Households and Housing Units
for Rural Kebeles by Sex: 2007

Geographical Area	Population			Number of households	Number of Housing units
	Both Sexes	Male	Female		
SHUKUTE KOTEBULA	4,370	2,146	2,224	835	818
CHENCHOKEBENAA	4,822	2,352	2,470	891	883
GORALELISA	2,525	1,247	1,278	479	473
MEKSALEKU	5,205	2,627	2,578	1,014	999
CHOBISERBA	5,945	2,947	2,998	1,161	1,142
KORCHACHOBI	2,547	1,249	1,298	490	483
KORCHAKOTCHA	2,703	1,277	1,426	518	509
ILUBEKEKA	4,166	2,008	2,158	841	830
HEROKAKELI	3,475	1,683	1,792	671	664
ODOBADESA	4,097	2,022	2,075	808	784
TULUGURJI	4,279	2,117	2,162	818	806
KOLOGELAN	9,406	4,621	4,785	1,794	1,756
SIBAAOSOLE	3,972	1,944	2,028	780	770
AEDENSAGELAN	6,860	3,454	3,406	1,334	1,301
BICHO	5,553	2,733	2,820	1,077	1,059
HARODAGADABA	5,980	2,933	3,047	1,144	1,113
TULUGURA	5,280	2,611	2,669	1,009	991
CHLANKO	2,857	1,440	1,417	605	592
TULUBULTUMA	5,497	2,650	2,847	1,054	1,029
KLBEABO	8,469	4,170	4,299	1,602	1,575
KERSAMIRTI	3,673	1,795	1,878	692	686
BADASEKORCHA	6,806	3,399	3,407	1,345	1,294
KORCHADERA	6,371	3,196	3,175	1,254	1,220
JWEBONI	6,230	3,001	3,229	1,278	1,258
SERTIDENKU	5,079	2,487	2,592	991	979
AINTODELE	2,470	1,214	1,256	502	489
AMBO-WEREDA	107,541	53,808	53,733	21,741	21,176
AMBO-RURAL	107,541	53,808	53,733	21,741	21,176
KARA	3,121	1,513	1,608	595	584
TERO	5,071	2,528	2,543	1,016	988
GELAN WEDESA	2,156	1,063	1,093	462	450
GENJINA GORO HORE	5,604	2,793	2,811	1,109	1,095
DEKI	3,125	1,562	1,563	616	610
BERBERSANA KULITI	5,660	2,870	2,790	1,075	1,055
TULE	2,880	1,433	1,447	600	583
GOMOSA SATA	5,632	2,794	2,838	1,125	1,106
GOLFOFA	2,885	1,397	1,488	565	555
DEGALE GATERA	3,450	1,743	1,707	667	657
ABEBE DOYO	3,463	1,695	1,768	669	652
DOBI	3,644	1,804	1,840	695	689
SENQELE FARSI	3,428	1,741	1,687	740	566
KESOSE ODOLIBEN	2,236	1,163	1,073	570	557
ELAMU MUJA	1,941	973	968	387	379
ELAMU JELINA	2,807	1,410	1,397	553	548
FITE JAJABA	2,127	1,071	1,056	408	396
NANO WERQA	2,744	1,345	1,399	559	545
AMARO	2,890	1,472	1,418	577	565
BAYO KURBI	598	304	294	128	127
GOLJA	4,081	2,071	2,010	843	810
UKO QORKE	3,148	1,616	1,532	638	617
AWARO QORA	2,148	1,061	1,087	453	448
GOSU QORA	4,108	2,056	2,052	893	873
BOJI GEBISA	2,381	1,210	1,171	470	460
QIBAKUBE	2,396	1,164	1,232	478	467
BILO	2,939	1,445	1,494	601	594
DESSE AKLILO	2,413	1,235	1,178	486	484
YAIE CHEBO	2,781	1,375	1,406	594	579
ELAMU GOROMTI	3,217	1,621	1,596	634	629
KURE GATIRA	4,223	2,109	2,114	854	849
JIJIGU WERANSO	3,122	1,584	1,538	604	598
TELTELE GOBA QILTU	3,422	1,748	1,674	718	704
YEMO KILITU	1,700	839	861	359	357
MIDAKEGNI-WEREDA	77,502	38,144	39,358	14,914	14,610
MIDAKEGNI-RURAL	77,502	38,144	39,358	14,914	14,610
GAMBELA	3,388	1,661	1,727	650	635
TULU ETAYA	2,202	1,092	1,110	427	413
SOLE GODERA	1,220	590	630	242	232
BOKU NISO	2,936	1,448	1,488	540	526
MEFCHO	837	390	447	158	155
GERADO	968	493	475	190	183
GIJO KUMBE	1,264	635	629	240	239
BEKEFA ABETO	3,800	1,845	1,955	743	726
OFANJO TOKE LEGA	3,611	1,839	1,772	736	713
ARIFNJO GELAN	4,304	2,145	2,159	790	774
QARMI GURANE	2,946	1,466	1,480	520	510
SOLE KENJO	2,780	1,358	1,422	530	511
GOBE KURA	2,923	1,420	1,503	526	513

Table 9.2. Population, Households and Housing Units
for Rural Kebeles by Sex: 2007

Geographical Area	Population			Number of households	Number of Housing units
	Both Sexes	Male	Female		
DERE GELAN	5,947	3,017	2,930	1,261	1,241
DEDEKESA AMUMA	3,200	1,567	1,633	620	613
GODA GELAN	5,860	2,817	3,043	1,128	1,109
GUDATA GEBA LEGA	5,694	2,747	2,947	1,071	1,061
GOSUWANGE	5,300	2,563	2,737	1,055	1,035
TUYE GUDA CHUQALA	2,113	1,003	1,110	442	435
BARO BEDARO	4,618	2,220	2,398	896	872
HALELU GOSU	3,750	1,865	1,885	689	678
LANTO JARESO	3,431	1,731	1,700	642	626
ARETATO KELEGA	2,578	1,303	1,275	468	465
WELLO TAMEBARO	1,832	929	903	350	345
CHELIA-WEREDA	134,217	66,836	67,381	26,404	25,807
CHELIA-RURAL	134,217	66,836	67,381	26,404	25,807
WOLQITUMA TULU MARA	5,562	2,714	2,848	1,077	1,048
TULUKOSORU	4,669	2,319	2,350	901	880
BILUNA KEKU	5,219	2,560	2,659	1,009	990
BADAELAMU	2,558	1,250	1,308	474	469
JARSO DIRE GEDA	7,062	3,455	3,607	1,398	1,372
ALEHULA DABI	5,228	2,478	2,750	993	981
ALELU ODA GUTA	2,493	1,229	1,264	490	488
OLE SERE	2,340	1,178	1,162	421	414
GELMO GIYORGIS	3,044	1,527	1,517	562	554
REFSO ALENGA	3,016	1,509	1,507	566	556
SEKONDO	2,458	1,223	1,235	447	436
REFSO QAMENO	5,330	2,651	2,679	1,005	989
ERGO WASHIMO	5,168	2,617	2,551	992	970
DUBI GEREGULTI	2,750	1,413	1,337	533	517
ALE WEREILU	4,301	2,081	2,220	918	893
SEBA BICHE	3,933	1,939	1,994	819	810
GOBA WASHEMO	2,160	1,085	1,075	458	450
JATO DERKE	1,393	715	678	273	266
ABORA KERARO	1,686	856	830	310	307
ABORA BENESU	2,637	1,317	1,320	519	503
RACHO	1,260	631	629	249	240
GUDA WELIYE	3,104	1,572	1,532	615	597
CHOBE TULU CHERI	4,217	2,110	2,107	776	763
HARO MARIYAM	3,801	1,914	1,887	707	697
WEGEDI KORTU	3,422	1,816	1,606	731	708
SHANO AGELO	3,077	1,554	1,523	569	548
ALE SOYEMA	3,178	1,570	1,608	679	661
SIRE SILASE	2,653	1,314	1,339	526	521
SEDEN ILU	4,349	2,199	2,150	871	837
WERJI	1,183	608	575	243	222
META KIDANE MEHRET	3,264	1,620	1,644	691	675
TULU ADEYU	2,266	1,144	1,122	468	457
WEDEY GRANCHU	3,903	1,958	1,945	821	795
ABEKU ANO	3,951	1,946	2,005	809	794
TULU NACHA	4,142	2,042	2,100	802	778
LIBEN GAMO	4,111	2,064	2,047	791	769
TULU BAJO	6,232	3,099	3,133	1,235	1,216
TITA MARU	3,097	1,559	1,538	656	636
BAKO TIBE-WEREDA	100,180	49,257	50,923	20,459	20,026
BAKO TIBE-RURAL	100,180	49,257	50,923	20,459	20,026
GAJO QOYE	3,816	1,880	1,936	797	780
BOKOJO ALE	3,077	1,480	1,597	622	608
WERDISOMBO DISASA	4,485	2,202	2,283	880	862
ADULAN	3,351	1,628	1,723	666	658
WELQITUMA BEKERERE	3,929	1,946	1,983	746	737
ODA GUDEYA	5,043	2,452	2,591	980	952
GEBAULE	1,892	952	940	382	368
GUDINA BIYA	4,443	2,167	2,276	886	862
BIQILTU LEKU	3,919	1,945	1,974	798	780
GOTO METI	5,126	2,481	2,645	1,045	1,024
KORTU CHANCHO	3,385	1,695	1,690	690	676
BARI ABO	3,244	1,660	1,584	661	651
DEMBI GOBU	4,036	2,018	2,018	841	823
DEMBI DIMA	3,475	1,718	1,757	712	701
CHEKA DIMTU	4,351	2,182	2,169	916	900
SEDAN QITE	4,079	1,961	2,118	860	846
TULU SENGOTA	3,501	1,677	1,824	748	738
DOSO DONGORO	2,233	1,115	1,118	430	406
HARA ABONO	3,155	1,513	1,642	616	594
GUDINA ALO	2,850	1,467	1,383	579	561
KARU WEREROBA	3,879	1,903	1,976	752	728
ODA HARO	3,630	1,767	1,863	767	752
GUDINA WELQITE	3,732	1,780	1,952	768	758
AMERTI GIBE	3,809	1,852	1,957	852	836

Table 9.2. Population, Households and Housing Units
for Rural Kebeles by Sex: 2007

Geographical Area	Population			Number of households	Number of Housing units
	Both Sexes	Male	Female		
ODA KORMA	1,939	958	981	411	401
TERKANFETA GIBE	2,779	1,413	1,366	592	580
ODAGIBE	2,548	1,247	1,301	531	521
BECHERA ODA GIBE	4,474	2,198	2,276	931	923
DANO-WEREDA	91,171	45,485	45,686	18,557	18,159
DANO-RURAL	91,171	45,485	45,686	18,557	18,159
DIREHUJUBA	4,752	2,380	2,372	972	957
DANO SHENEN	4,496	2,231	2,265	934	924
DIRE DANO	3,471	1,738	1,733	686	679
DANO ROGE	4,346	2,071	2,275	919	898
BABO GESESO	4,208	2,099	2,109	843	802
KARAGERJEDA	4,894	2,384	2,510	1,034	1,013
BEDAELU	5,000	2,559	2,441	966	948
GIDA ABU	4,766	2,328	2,438	962	951
DIREHAREYU	3,026	1,481	1,545	624	604
SEYU GAMBELA	2,788	1,358	1,430	563	558
BILO HARERE	2,215	1,080	1,135	470	462
SEYU GUDETU	4,288	2,171	2,117	846	818
ANCHEBI BEDESO	2,890	1,416	1,474	546	529
KELECHE JIBAT	6,224	3,170	3,054	1,208	1,186
KEKERO JIBAT	3,880	1,950	1,930	793	779
ABU DORANI	4,002	2,034	1,968	777	763
BEKE SIRBA	5,624	2,810	2,814	1,132	1,094
KERSA DORANE	5,218	2,561	2,657	1,076	1,068
ODA LIBEN	4,012	1,984	2,028	880	851
AJILA DALE	6,811	3,463	3,348	1,416	1,378
AWADI GULUFA	4,260	2,217	2,043	910	897
NONO-WEREDA	80,694	41,664	39,030	17,255	16,801
NONO-RURAL	80,694	41,664	39,030	17,255	16,801
METUSILMI	2,682	1,372	1,310	565	539
METUABO	2,008	1,016	992	398	390
BILOABO	2,020	999	1,021	426	418
BILOMETA	1,773	908	865	345	337
HURUMUJIBAT	1,956	972	984	388	384
HURUMUKORKE	2,580	1,290	1,290	570	534
KORKEMARIYAM	1,537	802	735	317	307
CHANDO	2,528	1,231	1,297	569	551
GELMOWEREBO	2,366	1,202	1,164	516	510
NERBOBABO	2,335	1,159	1,176	521	511
HULUGETAKEREYU	1,879	940	939	448	426
ABOSERE	1,714	853	861	374	369
ALAKASE	1,433	757	676	331	324
DENBI	1,954	963	991	444	435
ABEYI HEBENI	1,547	848	699	309	305
KONOREHURUMU	1,822	943	879	386	378
HURUMU GEBRIEL	1,809	919	890	384	380
GODANO	1,978	980	998	425	412
HILO	2,284	1,184	1,100	490	471
METUSILASE	4,187	2,113	2,074	856	833
TELTELENA BERE	4,294	2,241	2,053	890	884
BILOWAYU	2,287	1,234	1,053	476	467
BEKEMOTI	2,177	1,169	1,008	443	433
CHEFEODA	2,426	1,222	1,204	490	472
MITARIHEBENI	2,876	1,518	1,358	601	583
DIKOSHUMO	3,538	1,881	1,657	806	778
NANO QONDALA	2,547	1,325	1,222	576	557
NANOALO	1,993	1,036	957	441	436
HALO DINKI	970	528	442	240	232
GOLOLE	4,291	2,223	2,068	1,022	987
IMBARO	2,187	1,148	1,039	465	455
JIRU GEMECHU	3,855	2,041	1,814	781	769
BIFITU JALELA	4,744	2,573	2,171	924	897
HURUMUKORKE (PRIVAT FARM)	36	30	6	9	9
KONOREHURUMU (PRIVAT FARM)	43	22	21	21	20
ALAKASE (PRIVAT FARM)	38	22	16	8	8
TIKUR ENCHINI-WEREDA	67,059	33,222	33,837	13,507	13,259
TIKUR ENCHINI-RURAL	67,059	33,222	33,837	13,507	13,259
TOKELEMAN	3,655	1,770	1,885	757	748
TOKEABUYE	1,850	939	911	362	355
NANO JIDA	3,093	1,550	1,543	586	571
WELDOHENE	4,726	2,317	2,409	940	928
BUYEMA QOCHORE	3,038	1,489	1,549	630	616
GAMO GEMBELA	2,108	1,012	1,096	409	404
BELO ABEYE	4,072	2,032	2,040	850	820
BUYEMA DALFO	2,437	1,204	1,233	493	484
BUYEMA MEJU	3,082	1,517	1,565	672	657
BUYEMA DEBELE	2,669	1,319	1,350	548	541

Table 9.2. Population, Households and Housing Units
for Rural Kebeles by Sex: 2007

Geographical Area	Population			Number of households	Number of Housing units
	Both Sexes	Male	Female		
ARFIN JODOGA	6,641	3,368	3,273	1,338	1,311
HOMI KENE	4,544	2,272	2,272	853	826
BOLA GERMAMA	2,169	1,108	1,061	410	407
BOLA DEMAKA	3,736	1,873	1,863	747	737
QORO KERSA	3,378	1,642	1,736	704	693
BOLA ROGE	5,378	2,619	2,759	1,107	1,091
ROGE DOGA	3,543	1,755	1,788	680	669
BUYEMA ROGE	4,300	2,122	2,178	879	866
AJO KERSA BELE	2,640	1,314	1,326	542	535
DENDI-WEREDA	140,481	71,188	69,293	28,265	27,531
DENDI-RURAL	140,481	71,188	69,293	28,265	27,531
TAYE SEKA	2,150	1,054	1,096	407	400
WERKA GARA	4,559	2,310	2,249	911	888
BEJIRO	4,359	2,177	2,182	868	860
GALESA KOFITU	2,639	1,295	1,344	548	546
KETIKETE WEREN BULICH	2,939	1,417	1,522	599	588
DINSA SHONDI	2,153	1,082	1,071	413	409
GORO DANISA	4,243	2,088	2,155	847	841
DEGA EGU	2,858	1,465	1,393	590	576
DANISA TENIKO	2,737	1,409	1,328	588	573
QEBA BEREDA	2,729	1,364	1,365	539	534
GALESA KOTAGESHER	2,858	1,420	1,438	552	534
WERIKA KORE	1,996	944	1,052	407	404
AWASH BOLO	4,823	2,457	2,366	914	891
GARE ARERA	4,479	2,261	2,218	879	862
DANO EJERISA GIBE	3,479	1,776	1,703	699	680
YOBIDO LEGEBATU	5,003	2,504	2,499	1,012	995
JEMIJEM LEGEBATU	2,828	1,418	1,410	549	542
GARE KORA	1,973	1,010	963	380	376
KORISO ODOGOBA	2,723	1,406	1,317	581	568
BITE EJERSA GIBE	3,246	1,673	1,573	647	631
SEREWA DEBISA	3,520	1,845	1,675	717	632
KALE ENIBORITU	1,304	670	634	259	256
CHELELEKA BOBE	3,112	1,629	1,483	654	644
FINICHA GODETI	2,773	1,429	1,344	583	579
FUJI GELILA	5,690	2,890	2,800	1,140	1,010
WAMURA SEQO	4,456	2,291	2,165	883	861
WERIKA WEREBO	2,798	1,410	1,388	552	535
JEWE BURI	2,924	1,523	1,401	566	553
AWASH BOLOTO	2,413	1,255	1,158	466	461
GATIRO LAFITO	2,287	1,167	1,120	458	440
SUMIBOLA SHIKO	2,290	1,134	1,156	418	412
GOLOLE BOLO	4,072	1,982	2,090	850	819
CHIRITO QOGNE	2,286	1,139	1,147	457	453
ORITA TULU LUBU	2,779	1,421	1,358	542	529
HUBETO DULE	1,359	692	667	280	279
GORO SOKORU	2,585	1,292	1,293	509	496
WENICH BITE	1,940	1,013	927	373	371
BODA BOSEQA	4,261	2,119	2,142	928	902
MERINO GONIJEB	2,275	1,186	1,089	440	435
AWASH WAJITU(MOVED TO DAWO WEREDA)	2,796	1,452	1,344	569	548
DENIDI SOLU	2,509	1,283	1,226	524	520
DENDI MUMICHA	3,071	1,539	1,532	636	624
HULA DULO	1,430	749	681	280	271
KOTOBA JALETA	6,292	3,296	2,996	1,321	1,292
TIRANIGE SHUBE	4,485	2,252	2,233	930	911
EJERIE-WEREDA	76,863	39,195	37,668	15,733	15,329
EJERIE-RURAL	76,863	39,195	37,668	15,733	15,329
DAKEBORA	4,559	2,328	2,231	890	826
TUQA	3,128	1,587	1,541	616	596
ELUAGA	5,039	2,478	2,561	1,037	997
BESO	2,791	1,380	1,411	576	573
GORBA	3,728	1,862	1,866	768	753
BORICHU	1,920	1,006	914	380	372
ARERTU	2,478	1,249	1,229	481	473
LITY MADO	1,900	974	926	393	385
GULIT	3,438	1,739	1,699	707	686
GEBIYA JIMATA	3,324	1,700	1,624	695	678
DHAMOTU	3,518	1,819	1,699	703	691
LANQESA	2,661	1,399	1,262	552	545
CHIRE	3,298	1,665	1,633	650	629
KUSAYE	1,924	960	964	382	379
GOLI	2,025	1,037	988	419	409
ENDODE	2,348	1,190	1,158	489	482
TULU KORMA	1,206	609	597	235	232
KIMOYE	3,165	1,604	1,561	645	632
HORA	1,707	877	830	347	343

Table 9.2. Population, Households and Housing Units for Rural Kebeles by Sex: 2007

Geographical Area	Population			Number of households	Number of Housing units
	Both Sexes	Male	Female		
TELBO	2,312	1,198	1,114	490	474
AMERO	4,349	2,238	2,111	906	888
ENAFITU	3,655	1,923	1,732	777	749
RARE SUQE	3,158	1,639	1,519	656	644
AREBSA	2,097	1,090	1,007	438	422
BOLENGO	1,708	859	849	350	343
HIDE	3,503	1,797	1,706	760	742
DIBU	1,924	988	936	391	386
WELMERA-WEREDA	80,471	40,609	39,862	17,058	16,584
WELMERA-RURAL	80,471	40,609	39,862	17,058	16,584
DUFA	1,737	858	879	357	352
ULAFOYATA	3,153	1,580	1,573	632	621
ULA SELASSE	1,715	834	881	344	341
HAROBOKI	4,363	2,219	2,144	898	889
TELECHO GEBRIEL	3,014	1,529	1,485	600	586
BURKUSAME GEBIYA ROBI	3,234	1,619	1,615	636	625
NANO GENENU	6,225	3,094	3,131	1,394	1,365
ADELEBERITYQORE	5,423	2,736	2,687	1,084	1,015
SOKOROAWASO	3,902	1,950	1,952	820	774
WETABECHA MINJARO	6,237	3,127	3,110	1,394	1,348
WECHECHA	1,508	743	765	303	301
BERIFETA LEMEFA	5,717	2,895	2,822	1,271	1,223
BERFETA TEKOFA	5,534	2,772	2,762	1,187	1,141
WAJETU HARBU	2,114	1,064	1,050	411	396
DAWA FILAFITO	1,769	925	844	359	343
GERSU SEYIDA	2,377	1,150	1,227	490	483
NANU SUBA	3,803	1,940	1,863	838	817
WAJETU WATO DALECHA	2,825	1,463	1,362	604	597
GEBA KEMISA	4,065	2,039	2,026	864	841
FALE TULURADA	2,698	1,364	1,334	575	561
GOLE LIBEN	4,155	2,170	1,985	943	925
NANO KERSA	4,500	2,346	2,154	943	930
SUBA YEMENIGIST DEN	403	192	211	111	110
ADA'A BERGA-WEREDA	104,714	52,676	52,038	21,652	20,962
ADEA BERGA-RURAL	104,714	52,676	52,038	21,652	20,962
SENBORO SEGO	4,185	2,103	2,082	858	848
HARO BORO	4,132	2,084	2,048	869	849
ODA DALOTA	3,703	1,818	1,885	778	761
ELUCHEKORSA	2,786	1,403	1,383	612	609
DEBISA AGASA	3,595	1,856	1,739	753	736
DIRE MEDALE	1,773	893	880	404	348
ELU WEREBO	1,293	649	644	264	260
KERKERECHA	3,262	1,641	1,621	700	690
KORE JENO	2,858	1,417	1,441	609	592
BIYO WEGIDY	2,506	1,270	1,236	537	534
TULY DESE	4,196	2,110	2,086	863	839
CHANCHO BRETE	3,949	2,046	1,903	864	848
REJI MOKODA	4,060	2,024	2,036	852	823
ELU MUTE	3,821	1,889	1,932	812	794
ADADA SODOBILE	1,678	837	841	340	332
ELU SODA BILE	1,420	684	736	300	296
ELU KETEBA	1,840	929	911	400	393
ELU TOSANYI	3,536	1,784	1,752	736	714
ODO OLONKOME	3,278	1,593	1,685	721	691
CHEFE BISIL	1,455	736	719	298	293
EJERE NEGEWO	5,596	2,798	2,798	1,142	1,105
WERE ELU	3,919	1,991	1,928	730	708
DAKUKERISA	2,600	1,311	1,289	489	470
ULAGORA	4,940	2,441	2,499	979	957
GATIRA NEBE	3,707	1,872	1,835	693	680
BISHAN DIMO	2,023	1,003	1,020	396	380
HARO SHOBORE	3,349	1,720	1,629	672	651
FITE	1,821	919	902	356	345
HARO LEMEN	1,645	761	884	322	319
KALO	2,867	1,481	1,386	588	556
SIRE BERGA	2,702	1,371	1,331	548	534
MARU CHOBOT	2,743	1,363	1,380	543	532
ITEYA	1,884	939	945	396	389
DEKU KITO	5,367	2,743	2,624	1,020	983
ADEA BREGA WETET HABIT LIMAT	225	197	28	208	103
META ROBI-WEREDA	136,600	67,522	69,078	27,043	26,554
METAROBI-RURAL	136,600	67,522	69,078	27,043	26,554
QUNDE GERESU	3,479	1,687	1,792	705	696
METE HARO	3,697	1,782	1,915	757	743
BEKO JELDESA	3,338	1,640	1,698	699	695
WEGIDE BEDESA	1,516	767	749	308	305
BUFACHEFE	3,266	1,599	1,667	713	705

Table 9.2. Population, Households and Housing Units
for Rural Kebeles by Sex: 2007

Geographical Area	Population			Number of households	Number of Housing units
	Both Sexes	Male	Female		
LUMA TATESA	4,395	2,166	2,229	923	915
SENDAFA BONEYA	5,270	2,512	2,758	1,123	1,101
CHONIFE MENKE	3,311	1,624	1,687	645	637
LILU	1,819	919	900	345	339
MENIDELA	4,238	2,115	2,123	832	820
SUBAGAJO	5,009	2,405	2,604	1,073	1,060
ALELITU CHOBERE	3,446	1,687	1,759	661	647
GORO MAKO	2,223	1,101	1,122	417	412
LOYA JAGOLA	2,609	1,247	1,362	492	483
SIRE BABO	2,844	1,380	1,464	534	518
AGEMSA BORA	3,106	1,552	1,554	634	623
DALETA WELIKITE	4,187	2,010	2,177	826	809
ILUDANSE	3,726	1,888	1,838	715	704
SUBAKERIBE	1,910	922	988	358	350
MUTEROBI	3,695	1,798	1,897	760	752
AMUMADADINO	3,189	1,569	1,620	606	595
KETIKETO JIJIGA	3,952	1,986	1,966	781	760
HARO WELKETE	2,673	1,274	1,399	531	513
BURUSA DULLA	2,117	1,107	1,010	399	395
DULLA DHUNGUGI	1,209	605	604	237	231
DULLA	4,984	2,471	2,513	947	923
KETCHEMA WELENSO	5,387	2,652	2,735	1,037	1,025
KUYU GICHI	2,139	1,048	1,091	405	394
FALE	4,907	2,478	2,429	951	941
SEBAELA	2,106	1,049	1,057	400	394
KIMO DIMA	2,186	1,093	1,093	438	435
HULUKO BIRBIRSA	3,771	1,865	1,906	741	732
HUKO HARO	2,633	1,328	1,305	521	510
WERKE WELENSU	6,050	2,999	3,051	1,171	1,114
WERBO	2,061	1,053	1,008	401	397
GOLA GURGI	6,217	3,152	3,065	1,194	1,163
QORO GINO	2,431	1,226	1,205	480	472
BAKA	4,287	2,175	2,112	855	837
ABO CHERU	3,335	1,664	1,671	645	636
CHANCHO BORCHO	2,023	1,014	1,009	406	399
BAKA QORCHA	1,859	913	946	377	374
ABUNA GINDEBERET-WEREDA	106,570	52,134	54,436	20,196	19,465
ABUNA GINDEBERET-RURAL	106,570	52,134	54,436	20,196	19,465
DEGOMA KIBI	1,813	969	844	329	321
GORO DOKONU	2,861	1,460	1,401	586	567
DEGUMA YEGOT	1,523	784	739	316	299
DEBEKA	1,642	807	835	335	318
GERBI GOLE	1,864	892	972	366	350
DIRE QEGNI	1,907	933	974	363	346
BEKEKO KERE DIBAR	1,552	790	762	297	292
YEGOT	5,829	2,835	2,994	1,128	1,095
KONO	2,839	1,388	1,451	528	511
GER TOKE	3,054	1,480	1,574	584	576
DAKONU SURE	1,081	553	528	217	215
GORO BATE	2,520	1,258	1,262	509	493
KOLU	2,006	988	1,018	379	367
GOHO GUDURU	1,932	931	1,001	401	397
WELENSU	2,499	1,230	1,269	485	474
GUDURU	2,101	1,050	1,051	395	363
BEDADA WELE	3,425	1,666	1,759	671	653
GORO FURTO	2,406	1,195	1,211	483	472
GUTE ANDODE	2,035	1,004	1,031	377	372
DENSA OULA BURKE	1,323	644	679	257	245
ERJAJO	5,906	2,824	3,082	1,118	1,098
GORO JALETE	2,508	1,197	1,311	458	451
BEDESA CHANDO	4,822	2,408	2,414	848	820
HARO	3,619	1,744	1,875	693	670
BEKE QELATE	911	446	465	168	164
OBORA	2,876	1,403	1,473	525	509
ANFARA KICHU	5,863	2,891	2,972	1,105	1,087
KERE BETE	2,215	1,013	1,202	402	390
WILO JEGENFO	2,001	978	1,023	368	356
GAGO BITE	1,817	904	913	344	333
GAGO OSOLE	2,096	1,007	1,089	392	386
DEKESA GORO DIKO	1,992	993	999	358	349
BEDESA DEMBI	2,067	951	1,116	379	371
GAJO BEDESA	1,985	962	1,023	373	365
KERE CHEKA	1,998	980	1,018	364	360
ENSELALE GAJO	2,036	970	1,066	374	370
OGOBE GAJO	748	365	383	139	138
MENDIDA SOLE	2,265	1,078	1,187	426	413
MENDEDA TUNJETI	3,589	1,724	1,8[illegible]	667	444

Table 9.2. Population, Households and Housing Units for Rural Kebeles by Sex: 2007

Geographical Area	Population			Number of households	Number of Housing units
	Both Sexes	Male	Female		
GUTO SOMBO	1,896	907	989	338	334
DEGA TINA	1,941	951	990	367	362
HERERI KENJO	1,950	953	997	368	360
CHEFE ERERE	3,257	1,628	1,629	616	609
TOKE KUTAYE-WEREDA	104,047	52,011	52,036	20,718	20,060
TOKE KUTAYE-RURAL	104,047	52,011	52,036	20,718	20,060
QUCHA GAMO	2,366	1,218	1,148	460	432
KOLBA ANCHABI	3,438	1,701	1,737	691	658
MELKA NEGA DENBI	2,793	1,387	1,406	563	536
DHGA FELE	4,768	2,367	2,401	1,020	994
EMALA DAWE AJO	4,738	2,408	2,330	920	889
WAJIRA	4,143	2,088	2,055	807	796
DADA GELAN	4,899	2,466	2,433	930	894
HADARESA BILA	3,477	1,754	1,723	681	667
GIMBI	2,192	1,099	1,093	431	423
MELKE DERA	3,028	1,482	1,546	615	599
MARUF	3,199	1,600	1,599	659	645
BERBERSANA DOGOMA	4,311	2,166	2,145	940	893
ULA LANKESA	2,282	1,141	1,141	445	437
HARU LELU	1,719	859	860	355	343
EJERE ARFENJO	1,866	922	944	361	341
TOKE ARFINJO	2,610	1,303	1,307	511	488
TEMAY	2,713	1,407	1,306	542	526
LENCHA	2,662	1,306	1,356	580	555
AGAMSA DASO	3,848	1,922	1,926	765	741
KELA BERODÀ	5,031	2,459	2,572	1,083	1,056
CHAKA GAMO	2,004	1,001	1,003	387	383
TOKE KOMBOLCHA	4,123	1,983	2,140	815	772
ERENSA	2,885	1,507	1,378	543	527
METI	2,544	1,261	1,283	504	496
CHANCHO OBI	2,916	1,460	1,456	588	564
ROGE DANISA	4,457	2,193	2,264	882	868
ROGE AJO	1,585	788	797	311	308
MUGNO KESHENBEL	4,526	2,292	2,234	874	835
MUGNO BASHARO	5,761	2,871	2,890	1,085	1,062
MUGNO BABO GALO	3,699	1,833	1,866	706	694
MUGNOTUTU	3,464	1,767	1,697	664	638
JIBAT-WEREDA	68,581	33,993	34,588	13,852	13,535
JIBAT-RURAL	68,581	33,993	34,588	13,852	13,535
GAMOYABELO	2,128	1,055	1,073	406	395
CHENCHEDUNA MESERA	3,361	1,682	1,679	658	646
AGELGOBO BASALE	3,586	1,743	1,843	710	694
GAMO WELISO	2,438	1,255	1,183	496	487
ALELTU DIRIKO	1,611	784	827	314	307
BILOMALIMA	4,564	2,226	2,338	883	863
GAMO JIBAT	1,222	620	602	236	227
MUNYO ABEYI	3,655	1,773	1,882	737	728
TUTU JIBAT	692	350	342	139	139
MARU JIBAT	2,484	1,179	1,305	515	502
ABAY REJI	1,720	892	828	329	321
MARU BAHA	2,678	1,321	1,357	513	502
MARU GAJA	2,659	1,300	1,359	547	525
MARUKOBOLCHA	2,753	1,405	1,348	553	541
MARUGONBO	2,567	1,282	1,285	496	475
WITATE	3,341	1,598	1,743	695	688
KUTAYE MUNYO	5,440	2,669	2,771	1,117	1,107
MOLUFALE	4,287	2,127	2,160	930	899
KUYUARERE	3,645	1,853	1,792	780	755
OLIOSO	2,599	1,327	1,272	521	513
GAMOADADI	3,325	1,635	1,690	694	674
ICHADIKA	4,859	2,451	2,408	993	967
ADAMI UKE	2,967	1,466	1,501	590	580
ELIFATA-WEREDA	55,491	27,647	27,844	11,150	10,923
ELIFATA-RURAL	55,491	27,647	27,844	11,150	10,923
HIDA BUSENIDI	3,231	1,604	1,627	683	671
DIRE BEREDA	1,733	841	892	350	349
ETISA	4,261	2,144	2,117	893	866
AMIBAL TAGODETI	4,495	2,285	2,210	887	870
HARO TUFFITICHA	5,876	2,906	2,970	1,157	1,132
DEBA MEDIHANIALEM	5,479	2,705	2,774	1,077	1,065
GOSU MIKAEL	5,585	2,792	2,793	1,095	1,080
TOSENG GEFARE	4,535	2,264	2,271	903	898
GUTE SADO	2,490	1,213	1,277	570	552
JIRIMA KORIBESA	2,856	1,432	1,424	549	537
FULICHA	2,654	1,329	1,325	520	501
SATO LUKU	3,334	1,648	1,686	707	693
GICHU	2,799	1,356	1,443	554	533

Table 9.2. Population, Households and Housing Units for Rural Kebeles by Sex: 2007

Geographical Area	Population			Number of households	Number of Housing units
	Both Sexes	Male	Female		
SINANI LUKU	2,256	1,153	1,103	455	444
SOMIBO CHITU	3,907	1,975	1,932	750	732
HOLETA/TOWN/-WEREDA	2,297	1,093	1,204	473	470
HOLETA/TOWN/-RURAL	2,297	1,093	1,204	473	470
ELALA GOJO	2,297	1,093	1,204	473	470
NORTH SHEWA-ZONE	1,284,547	645,777	638,770	271,213	263,792
WERE JARSO-WEREDA	130,895	65,583	65,312	27,509	26,890
WERE JARSO-RURAL	130,895	65,583	65,312	27,509	26,890
FAJI AJERSA	6,768	3,389	3,379	1,493	1,374
KORGEGO LUTU	5,262	2,620	2,642	1,127	1,106
HARO MIKAEL	4,606	2,351	2,255	970	959
SHENKORA SHESHENG	3,211	1,627	1,584	726	716
KOLAJE MOGEDERA	3,828	1,908	1,920	889	871
KOLA BORSO	1,975	967	1,008	433	421
DEM BEZA WELE	4,926	2,502	2,424	1,063	1,047
GEREME GOBA	3,330	1,663	1,667	733	718
BISETINO DERA	4,838	2,423	2,415	1,028	1,011
MELIYOU CHEWA	5,317	2,679	2,638	1,085	1,063
AWARE GOLJE	7,750	3,915	3,835	1,663	1,627
LENCHO BORSO	5,394	2,681	2,713	1,060	1,043
WELE CHILELO	2,674	1,372	1,302	535	528
JEMO BERDADA	4,824	2,427	2,397	944	917
HOSE	5,225	2,498	2,727	1,133	1,108
LANTU WELE ARGI	4,982	2,421	2,561	1,033	1,016
JEMOJEMO MELA	7,174	3,604	3,570	1,554	1,514
BOBE LIBEN	6,198	3,076	3,122	1,356	1,318
JARSO TUTI	3,227	1,609	1,618	649	638
ABU KUKE	6,408	3,309	3,099	1,240	1,221
NUNU GONDINI	5,348	2,673	2,675	1,121	1,089
ABUYA YANBENA	6,086	3,088	2,998	1,258	1,245
BITO MILKI	4,643	2,347	2,296	895	888
DEYE TUTI	9,149	4,620	4,529	1,940	1,897
BUCHUSA SELASE	7,752	3,814	3,938	1,581	1,555
DERA-WEREDA	173,254	86,136	87,118	40,731	39,550
DERA-RURAL	173,254	86,136	87,118	40,731	39,550
HOMA BONEYA	7,913	3,998	3,915	1,796	1,757
GEBURO	7,704	3,907	3,797	1,887	1,859
DEMBI BIRJE	4,740	2,314	2,426	1,064	1,033
BEYO NONO	4,977	2,448	2,529	1,213	1,198
GILI WEDESA	3,011	1,451	1,560	679	662
GODIMA 3 WARKA	3,369	1,688	1,681	809	772
KARA MITI KORA	4,931	2,489	2,442	1,139	1,112
ADDIS ALEM YAYA	5,330	2,673	2,657	1,229	1,197
KABI GOLOLCHA	8,190	4,124	4,066	1,842	1,807
KERABA	4,297	2,177	2,120	997	985
MENELEGO	4,308	2,134	2,174	1,015	950
ABU GODO	3,899	1,986	1,913	934	899
BAHIT	2,744	1,407	1,337	668	649
MAMO BUKINI	3,982	1,970	2,012	967	941
MAKAFTA JURU	9,369	4,642	4,727	2,221	2,170
WERE HULA	9,332	4,614	4,718	2,147	2,100
ADAA MALKE	6,693	3,397	3,296	1,487	1,465
ILU GODA CHEFE	5,746	2,830	2,916	1,455	1,411
DEKU WEBENSO	5,190	2,672	2,518	1,218	1,192
KORO GINDE BERBERE	4,032	2,020	2,012	971	948
HAMUMA GINDO	5,419	2,637	2,782	1,242	1,044
HARBO DASO	2,604	1,296	1,308	631	615
ILU WAYO	3,589	1,791	1,798	863	837
BECHO WAJITU	4,358	2,263	2,095	982	956
MENKATA	5,159	2,547	2,612	1,220	1,189
WERE GEBRO	5,592	2,739	2,853	1,378	1,344
HACHE KUSAYE	4,506	2,199	2,307	1,035	1,023
WEGILO MICHAEL	5,343	2,602	2,741	1,213	1,172
MEKAFTA MENEYU	6,328	3,079	3,249	1,485	1,462
WERE MENEYU	5,472	2,693	2,779	1,340	1,293
KURU SUBA	6,261	3,067	3,194	1,496	1,455
JIRU DADA	4,030	1,958	2,072	948	922
BABU DIRE	4,836	2,324	2,512	1,160	1,131
HIDABU ABOTE-WEREDA	76,599	38,087	38,512	16,011	15,728
HIDABU ABOTE-RURAL	76,599	38,087	38,512	16,011	15,728
HARO CHALENQO	2,993	1,510	1,483	643	630
GEDEBO JEMA	3,544	1,790	1,754	739	725
GEDABO GEYORGIS	4,359	2,186	2,173	914	898
AMUMA MECHARA	2,478	1,244	1,234	510	500
AMDA SIRERO	3,546	1,793	1,753	745	743
ADEA NECHO	5,418	2,688	2,730	1,131	1,108
ADEA BONAYA	5,583	2,828	2,755	1,161	1,134

Table 9.2. Population, Households and Housing Units
for Rural Kebeles by Sex: 2007

Geographical Area	Population			Number of households	Number of Housing units
	Both Sexes	Male	Female		
KOBE GODETE	3,335	1,695	1,640	666	648
YAYA MARIYAM	4,159	2,074	2,085	880	862
YAYA ALENGO	1,750	829	921	348	342
NYAA GOBABU	2,932	1,472	1,460	614	607
WEYILU MODJO	3,949	2,001	1,948	816	798
ALEQOCHI QERE	3,604	1,802	1,802	729	719
DORO AMUMA WAJU	4,874	2,411	2,463	1,052	1,040
DEBELA BOKOLO	5,203	2,504	2,699	1,134	1,116
SIRE MORESE	4,076	1,983	2,093	848	829
YAYA DEKE BORA	3,992	1,940	2,052	823	812
ABADO ARERO	5,492	2,676	2,816	1,146	1,130
DIRE BENITU	5,312	2,661	2,651	1,112	1,087
KUYU-WEREDA	101,180	50,344	50,836	21,120	20,689
KUYU-RURAL	101,180	50,344	50,836	21,120	20,689
DARO WILENCHO	2,693	1,344	1,349	575	571
DARO TATESSA	2,690	1,334	1,356	567	558
DARO BERBERSA	4,582	2,311	2,271	942	921
DARO CHENGE	5,263	2,626	2,637	1,102	1,084
AMUMA WOCHALE	3,001	1,493	1,508	596	581
BONDE GIDABO	6,314	3,215	3,099	1,264	1,226
LIBEN KURA	6,687	3,380	3,307	1,347	1,330
DIRE HACHO	4,178	2,054	2,124	856	844
SOMBO CHIKA	2,717	1,378	1,339	556	551
DUBANA AGELO	4,622	2,330	2,292	961	947
WOYE GOSE	4,473	2,241	2,232	893	869
KOYE AKALE	6,149	3,070	3,079	1,265	1,233
WOYE CHEBERE	3,449	1,695	1,754	765	748
TEMESASA ROGE	2,714	1,358	1,356	578	554
JILA KERENESA	5,986	2,985	3,001	1,244	1,223
DAWICHA KERENSA	5,484	2,628	2,856	1,172	1,146
HALELU CHARE	6,198	3,111	3,087	1,249	1,220
HARIRO DERSO	2,224	1,115	1,109	451	449
ROGE QOLATI	4,806	2,369	2,437	1,062	1,044
JELISA LITU	3,044	1,558	1,486	687	655
BERETI	6,831	3,313	3,518	1,512	1,486
AMUMA BUBISA	2,012	972	1,040	428	423
DAYE WILINCHO	5,063	2,464	2,599	1,048	1,026
DEGEM-WEREDA	93,077	46,354	46,723	19,285	18,859
DEGEM-RURAL	93,077	46,354	46,723	19,285	18,859
LLISA ALIDORO	7,240	3,558	3,682	1,561	1,533
ELAMU MICKAEL	5,900	3,014	2,886	1,236	1,221
WEYIBA GULELE	4,148	2,140	2,008	915	900
KISANE M /ALEM	7,281	3,711	3,570	1,620	1,582
ANO QERE	4,782	2,415	2,367	932	920
ELAMU AEFERSO	4,661	2,276	2,385	892	869
BONEYA AFIRAMI	5,687	2,807	2,880	1,212	1,167
HANA JIRU GEDAM	6,815	3,376	3,439	1,327	1,281
HANO DEGEM	4,583	2,205	2,378	892	887
TUMANO ABIDI	7,558	3,727	3,831	1,551	1,524
RASO MIGNA	3,434	1,692	1,742	673	667
ANA JIRU BISANDIMU	3,688	1,831	1,857	748	714
ALI DORO ABO	4,422	2,178	2,244	888	876
LEMEN CHARAKI	5,625	2,824	2,801	1,162	1,131
LEMEN QERE KORA	4,063	2,020	2,043	851	839
DEMYE SHALAYISHE	2,782	1,366	1,416	549	528
QANDE AGEMSA	4,066	2,060	2,006	876	854
YAYA HARO	6,342	3,154	3,188	1,400	1,366
GIRAR JARSO-WEREDA	67,312	34,467	32,845	14,449	14,071
GIRAR JARSO-RURAL	67,312	34,467	32,845	14,449	14,071
KOLENGA EYESUS	1,867	915	952	447	441
GEJEBA SILMI	4,463	2,320	2,143	1,016	1,003
ENEGWAL	3,378	1,782	1,596	840	832
SHEBEL FATE	3,176	1,652	1,524	730	716
ADISIGE	5,166	2,654	2,512	1,219	1,192
WEDESO AMIBA	3,173	1,689	1,484	821	809
SHERER GENET	2,650	1,394	1,256	625	603
WERITU	3,764	1,873	1,891	794	762
KOTICHO SEFANE	3,090	1,576	1,514	614	603
TORIBAN ASHE	5,755	2,954	2,801	1,131	1,086
GIRAR GEBER	4,889	2,500	2,389	1,002	982
DIRE DOU	4,612	2,374	2,238	922	896
EYETA DANISA	2,623	1,369	1,254	515	507
GISHE USOMANI	3,472	1,753	1,719	702	684
OMETO KIRO	2,613	1,342	1,271	557	522
BONEYA GINO ANO	5,634	2,806	2,828	1,167	1,144
ELAMU ARJO SELALE	6,987	3,514	3,473	1,347	1,289
DEBRE LIBANOS-WEREDA	36,224	18,800	17,424	7,354	7,059

Table 9.2. Population, Households and Housing Units
for Rural Kebeles by Sex: 2007

Geographical Area	Population			Number of households	Number of Housing units
	Both Sexes	Male	Female		
DEBRE LIBANOS-RURAL	36,224	18,800	17,424	7,354	7,059
SONE	3,352	1,703	1,649	690	607
TERE GIYORGIS	4,312	2,259	2,053	851	824
TUMANO	2,538	1,300	1,238	480	472
WAKENE	6,375	3,331	3,044	1,280	1,237
GORONA WERTU	5,320	2,708	2,612	1,048	1,005
DIREJIBO	4,587	2,405	2,182	885	869
ADDIS ALEM	3,673	1,939	1,734	871	826
ENEGOTAMINA ANKI	1,662	868	794	352	349
AYAT ARASH	1,180	615	565	251	248
BABU EDERO	3,225	1,672	1,553	646	622
WUCHALE-WEREDA	91,103	46,088	45,015	18,318	17,777
WUCHALE-RURAL	91,103	46,088	45,015	18,318	17,777
ILUNA ETEYA	5,068	2,589	2,479	1,029	1,018
USEMANI	6,616	3,356	3,260	1,306	1,285
SADINI	2,396	1,207	1,189	500	492
GOMORONA SABO	2,552	1,279	1,273	493	486
WELANSONA AROJI	6,007	3,022	2,985	1,219	1,203
ECHIKO KURA	2,403	1,231	1,172	486	471
BIDARU	4,822	2,421	2,401	1,040	1,025
ABU YIFECH	3,107	1,622	1,485	616	602
GELMONA GORA	2,096	967	1,129	401	394
ILUNA EGU KURA	3,971	2,014	1,957	803	626
ADARE GORDOMA	6,418	3,206	3,212	1,241	1,222
MECHALA SELE	3,858	1,933	1,925	754	735
HARKISO	5,085	2,562	2,523	966	934
AKAKU DEYO KETA	2,370	1,232	1,138	456	442
BEDEYE GIMBICHU	3,329	1,734	1,595	722	703
BABU ANO	1,938	998	940	406	404
BECHO FALENI	3,091	1,576	1,515	654	637
BOLE BECHO	2,984	1,472	1,512	654	635
KASO ABO	3,048	1,613	1,435	607	596
NONO	5,034	2,532	2,502	1,017	1,005
GEBRIEL GUTO	2,604	1,372	1,232	493	485
GORA KETEBA	5,086	2,581	2,505	1,009	978
BOSOKE JATE	3,431	1,713	1,718	664	645
ENGOYE GORDOMA	3,789	1,856	1,933	782	754
ABICHUNA GNEA-WEREDA	69,315	34,733	34,582	14,113	13,643
ABICHUGNA GNEA-RURAL	69,315	34,733	34,582	14,113	13,643
DURIMA	3,781	1,871	1,910	822	797
NESERI TIR	4,649	2,382	2,267	874	847
NESERI MENEHORO	2,146	1,082	1,064	420	411
GADULA	4,326	2,168	2,158	862	858
AMANITE GORO	1,871	987	884	363	359
AMANITE GAMO	3,246	1,659	1,587	612	600
GAMO	2,487	1,284	1,203	517	510
SALAYISH	3,412	1,743	1,669	679	664
MENDIDA ZURIYA	3,706	1,833	1,873	778	750
ADERE EJERSA	3,638	1,819	1,819	741	733
BASO CHINIBILE	3,658	1,869	1,789	741	733
MUTI	5,162	2,594	2,568	1,037	1,014
AYIDA TEGILU	4,836	2,414	2,422	1,023	999
ANO AKABIDO	4,472	2,175	2,297	966	949
DOYO DEWE	4,486	2,195	2,291	897	732
ABIDELA	3,068	1,504	1,564	640	628
DAYOLE	3,556	1,798	1,758	777	766
ADERE CHOLE	3,350	1,651	1,699	661	652
BOTERA BILET	3,465	1,705	1,760	703	641
KIMBIBIT-WEREDA	62,477	31,285	31,192	12,793	12,524
KIMBIBIT-RURAL	62,477	31,285	31,192	12,793	12,524
WURJIN GAREJELO	1,787	896	891	348	345
QULO	2,500	1,273	1,227	511	507
MOYONA QUMDINGAY	3,498	1,796	1,702	729	720
QERENSE GIMBI	2,792	1,398	1,394	568	560
MASET BARUGA	3,554	1,826	1,728	727	717
ADENA DALETI	1,312	682	630	270	266
DALOTA QORKE	1,860	938	922	361	355
DALOTA SUKE	1,550	774	776	303	298
BASONA SERABI	2,084	1,042	1,042	430	420
SEGELE DINKI	1,720	876	844	345	335
DERMEMUSA	876	441	435	186	182
ENDOD WASHA	1,741	891	850	352	341
WENTU	1,808	886	922	370	358
ADADI FALI	2,562	1,293	1,269	515	501
SOJOLE GAREBATO	2,174	1,081	1,093	462	449
FINCHOWA QUTIR 1 ENA 2	2,362	1,188	1,174	488	471
MOYONA GARABORU	2,606	1,269	1,337	538	529

Table 9.2. Population, Households and Housing Units
for Rural Kebeles by Sex: 2007

Geographical Area	Population			Number of households	Number of Housing units
	Both Sexes	Male	Female		
TABOTANA MEHAMEDE	3,480	1,743	1,737	744	725
GOLELCHA	1,510	735	775	330	324
DAKABORANA GODETI	4,778	2,317	2,461	983	967
SAOLINA DAKABORA	2,627	1,300	1,327	527	495
GARACHATU	2,692	1,360	1,332	532	520
TUKA ABDELA	2,362	1,168	1,194	477	474
MENUSHANA LAYKOMBOLCHA	2,180	1,068	1,112	461	450
TUKANA KORAWEHA	1,753	888	865	358	351
MOGOROGARADUGA	976	483	493	201	192
ETISANA ENJIFENO	462	225	237	87	87
ADADIMOTO	1,196	595	601	237	236
ZENGO	1,675	853	822	353	349
BEREH-WEREDA	80,808	41,023	39,785	17,058	16,670
BEREH-RURAL	80,808	41,023	39,785	17,058	16,670
JOTE MUGNA	2,469	1,219	1,250	534	522
BURA ALELITU	1,690	844	846	347	341
ACHENI	2,711	1,362	1,349	556	556
BURA BURAH	2,246	1,132	1,114	448	440
DIBIDIBE KIKI	2,037	1,032	1,005	418	407
CHEFA HULUKO	2,299	1,173	1,126	500	489
BURA MARU TULU KORJICHA	2,672	1,370	1,302	527	520
TENIKOLE WEREBI	2,392	1,228	1,164	460	451
SODRE KORE	4,048	2,001	2,047	862	827
GIRARI REH	2,889	1,437	1,452	575	561
DABE MUDA GUDO	3,784	1,879	1,905	789	775
LEGE BERI LEGE BELO	3,273	1,678	1,595	631	625
WELIGEWO	8,432	4,186	4,246	1,865	1,818
YEKA SADI	5,396	2,780	2,616	1,342	1,302
GWALA DALE DENIBEL	5,403	2,732	2,671	1,338	1,286
HABRU KENO KURA JIDA	3,069	1,563	1,506	617	597
ABUROGE	3,385	1,778	1,607	647	633
KONITOBA WEDECHA	3,053	1,537	1,516	593	582
REPA DENIBEL	2,667	1,361	1,306	550	547
HEBRU ABA MELA MUGER	2,581	1,323	1,258	539	528
CHEBI SIRE GUYO	4,367	2,237	2,130	847	830
LENICHE CHOBA SULULITA	5,060	2,597	2,463	1,036	1,021
META GUTA KOMBOLE	4,885	2,574	2,311	1,037	1,012
SULULTA-WEREDA	113,855	57,092	56,763	23,937	23,239
SULULTA-RURAL	113,855	57,092	56,763	23,937	23,239
HANDA WEZERO	4,706	2,327	2,379	1,000	979
ADEA GEMBICHU	3,750	1,862	1,888	762	668
BECHO	4,552	2,286	2,266	942	913
BOKU GOLBA	4,000	2,048	1,952	796	782
MOYO GAJO	4,388	2,261	2,127	876	855
GORFO	5,805	3,010	2,795	1,316	1,273
WAJU DALOTA	7,529	3,764	3,765	1,563	1,520
DEKE BORA NGEA BOSTI	4,177	2,101	2,076	825	810
ALEM TENA KARE DERE	3,919	1,987	1,932	797	779
GUTO ELAMO	3,150	1,593	1,557	660	601
NONO BEYO GARE ALGE	1,624	796	828	336	330
CHANCHO BUBA	6,745	3,385	3,360	1,379	1,343
AKO AFO BABO	5,503	2,778	2,725	1,152	1,128
DERBA GULELE BERESA	5,107	2,568	2,539	1,166	1,141
LILO CHEBEKA	2,831	1,390	1,441	572	565
DERE SILO LEGEHETO	4,543	2,241	2,302	915	892
GULELE GEBREAL	4,987	2,544	2,443	980	964
GELANO SABORA	3,340	1,689	1,651	648	633
WERERSO MALIMA	4,103	2,051	2,052	849	834
KETA WELELE	4,206	2,162	2,044	854	843
WELE LUBE AKAKO	6,566	3,234	3,332	1,526	1,471
WERERSO NONO MENABECHU	10,332	5,140	5,192	2,243	2,178
WESERBI GUTO	7,992	3,875	4,117	1,780	1,737
YAYA GULELE-WEREDA	52,385	26,913	25,472	11,042	10,357
YAYA GULELE-RURAL	52,385	26,913	25,472	11,042	10,357
DEDENATIGE	5,834	2,985	2,849	1,349	1,038
MUNONA CHEMERE	3,181	1,645	1,536	651	632
LEMI	4,463	2,304	2,159	928	732
SADENIBIYE	4,557	2,391	2,166	947	925
NANO	1,701	942	759	352	339
YASANA GODEWERKI	2,757	1,390	1,367	623	614
GOBOLANA KATILA	3,618	1,893	1,725	757	745
ILUNA DIRE	3,775	1,901	1,874	755	742
DALETINA RIMETE	3,264	1,621	1,643	708	698
ALEDERA	2,937	1,519	1,418	620	605
ARERE	1,275	667	608	263	261
NGEONA SOLE	3,240	1,667	1,573	646	638
KUCHUNA TENIGEGO	2,576	1,359	1,217	500	488

Table 9.2. Population, Households and Housing Units
for Rural Kebeles by Sex: 2007

Geographical Area	Population			Number of households	Number of Housing units
	Both Sexes	Male	Female		
DEDEDUFITU	1,858	923	935	452	441
SOLEGEBE	1,714	898	816	356	354
GUYEMANA KUAT	2,718	1,368	1,350	546	532
GODEJIBA	2,917	1,440	1,477	589	573
JIDA-WEREDA	53,658	26,889	26,769	10,977	10,600
JIDA-RURAL	53,658	26,889	26,769	10,977	10,600
AYIDA DAWO	3,104	1,556	1,548	653	609
DEGA GOLBA	3,194	1,546	1,648	626	607
AREBSA CHIFARA	2,993	1,548	1,445	584	572
ARIYA GADULA	3,128	1,523	1,605	636	622
DEBELE GENJO	3,151	1,569	1,582	631	591
WANYA KORE	3,317	1,624	1,693	671	655
GOGOLE NESERI	4,689	2,356	2,333	947	928
HARO ABU	3,283	1,641	1,642	648	640
GANGO	7,478	3,764	3,714	1,535	1,499
WANYA DEGA NESERE	5,207	2,631	2,576	1,095	1,014
SIBA SERTI	2,959	1,486	1,473	731	719
KELATE	6,414	3,223	3,191	1,278	1,239
SIBA DEGA	4,741	2,422	2,319	942	905
MULO-WEREDA	32,842	16,650	16,192	6,512	6,295
MULO RURAL	32,842	16,650	16,192	6,512	6,295
MELO FALE	5,468	2,769	2,699	1,100	1,069
AMUMA BUBISA DEMBURE	2,769	1,396	1,373	531	513
BORO TIRO DERBA	3,663	1,828	1,835	724	698
MULU KERSA	3,360	1,724	1,636	700	676
MULO TETA	4,779	2,385	2,394	966	918
MULO SILO	4,910	2,485	2,425	962	933
AKA JARSO GEBETA	3,985	2,075	1,910	768	740
KURA KEMELE	3,908	1,988	1,920	761	748
ALELTU-WEREDA	49,563	25,333	24,230	10,004	9,841
ALEILTU-RURAL	49,563	25,333	24,230	10,004	9,841
BIDA TIREKO	4,630	2,273	2,357	977	964
TULU BULECHA	2,190	1,060	1,130	438	427
AWJA LAFTO BELO	1,826	881	945	359	357
KOKENASEBER	1,512	773	739	305	297
GAWA LUBAU	2,909	1,491	1,418	576	574
TULU FATI	3,852	1,885	1,967	782	773
TEBO	4,561	2,348	2,213	907	902
SADIN SEGEDA	1,923	993	930	386	376
MARU	1,910	1,011	899	370	361
EJERSA	3,138	1,630	1,508	624	616
GORA	1,067	553	514	230	225
YEFO	946	514	432	186	180
GASHU AMBA	1,059	542	517	221	217
GORO ZEMATO	624	334	290	127	127
KEY GEDEL	1,244	697	547	311	306
WEGIDI DORA	2,551	1,341	1,210	511	493
SURA	2,063	1,053	1,010	417	412
CHLE SENKELE	3,654	1,888	1,766	706	700
TIKUYE	4,469	2,303	2,166	897	869
WARA	3,435	1,763	1,672	674	665
EAST SHEWA-ZONE	1,016,117	526,847	489,270	213,398	205,510
FENTALE-WEREDA	61,218	32,822	28,396	14,006	13,227
FENTALE-RURAL	61,218	32,822	28,396	14,006	13,227
HARO KERSA	1,584	756	828	325	319
EBITI	1,610	818	792	333	306
DEGA EDU	1,405	733	672	291	278
KOBO	2,305	1,185	1,120	484	466
BENTINA MOGASA	2,027	1,011	1,016	424	399
GELCHA	2,184	1,131	1,053	433	429
ELALANA KERERI	1,998	1,021	977	407	400
TUTUTI	4,110	2,105	2,005	847	819
GOLA	1,777	954	823	367	361
ALGE	1,747	897	850	526	494
LEDI FAKE	2,428	1,337	1,091	541	527
KENIFA	1,607	822	785	345	326
SARANA WEBA	1,714	897	817	391	377
GEDERANA KUBE	1,349	709	640	325	317
GARA DIMA	1,556	840	716	360	325
DIRE SEDEN	2,279	1,153	1,126	486	457
TURO BEDENOTA	1,717	840	877	375	371
GIDARA	2,135	1,041	1,094	442	433
MERTI SIKUAR	25,686	14,572	11,114	6,304	5,823
BOSET-WEREDA	115,598	60,587	55,011	25,507	24,467
BOSET-RURAL	115,598	60,587	55,011	25,507	24,467
SENQEL KESELE	1,251	664	587	254	240
KOKA GIFA WESEN	2,853	1,550	1,303	581	573

Table 9.2. Population, Households and Housing Units for Rural Kebeles by Sex: 2007

Geographical Area	Population			Number of households	Number of Housing units
	Both Sexes	Male	Female		
CHEMERI JAWIS	2,896	1,517	1,379	626	603
BIRASA ABA BORA	2,524	1,353	1,171	496	473
SOMSE CHERE	1,632	898	734	333	318
BUTA DALECHA	2,014	1,063	951	445	424
BEQEQTU MOME	1,755	918	837	376	372
MERQO ODA LEGA	2,721	1,365	1,356	579	564
DIGLU WANGA	459	240	219	105	104
BUTA DENQORE	853	422	431	161	153
BUTA BEDHASO GOBEDI	1,855	951	904	388	385
BUTA WEGERE MARIYAM	796	418	378	161	154
BORCHOTA TULU DIMTU	2,641	1,314	1,327	611	592
HULUQO HURUTA	1,097	527	570	200	185
QAWA HARA MIRQASA	5,626	2,889	2,737	1,075	1,032
BOSE DOCHE	1,853	938	915	369	355
NURA HASE	3,899	1,986	1,913	787	738
SIFA BATE	5,260	2,736	2,524	1,170	1,109
GERA DERA	3,948	2,046	1,902	805	789
TEDECHA HADECHA	2,412	1,240	1,172	520	501
RUKECHA BOQORE	2,681	1,394	1,287	526	491
TIRI BERITI	1,327	679	648	270	264
DENGORE TIYO	7,423	3,886	3,537	1,606	1,549
DENGORE FERDA	5,202	2,686	2,516	1,220	1,161
DENGORE HURUFA	4,356	2,194	2,162	992	957
DENGORE RUKETI	2,154	1,071	1,083	520	508
DENGORE CHELE	3,177	1,658	1,519	710	692
GOLBO MITIMITI	5,188	2,642	2,546	1,137	951
DIRE DEGAGA	4,752	2,494	2,258	1,079	1,030
QECHACHULE GUJA	4,501	2,294	2,207	1,057	1,040
SAR AREDA	4,413	2,293	2,120	987	954
ARARSO BERO	5,073	2,615	2,458	1,061	1,010
QOMBE GUGISA	3,270	1,691	1,579	707	685
DEGAGA 01	684	420	264	214	211
NURA HERA 01	1,669	967	702	430	426
NURA HERA 02	6,214	3,433	2,781	1,474	1,423
NURA HERA 03	5,169	3,135	2,034	1,475	1,451
ADAMA ZURIYA-WEREDA	129,027	66,272	62,755	28,857	27,921
ADAMA ZURIYA-RURAL	129,027	66,272	62,755	28,857	27,921
LEKUBALICHI	1,564	800	764	306	303
MUKIYE HARO	2,846	1,450	1,396	541	526
WERSECHA GEBRE WAHID	1,961	1,065	896	394	375
GELDIYA ALAN QEBETI	1,704	885	819	384	381
GELDIYA MUKIYE EGU	3,871	2,015	1,856	821	798
MEREBE MERMERSA	2,479	1,294	1,185	587	577
GURAJI FARDA	2,977	1,529	1,448	659	636
QILINTO	1,715	870	845	337	333
SEQEQALO	1,444	759	685	284	278
BUBISA KUSAYE	3,038	1,489	1,549	618	591
QECHEMA	3,096	1,594	1,502	677	666
DEKA ADI	1,587	805	782	405	386
DEBIBISA WACHU LEFA	4,404	2,286	2,118	924	911
SOLOQE KURFA	4,427	2,174	2,253	1,150	1,124
DABE DENGORE	3,065	1,526	1,539	679	663
DABE BOKU LOGE	4,278	2,146	2,132	1,109	1,085
AROGE ADAMA	1,648	845	803	401	396
QOBOLUTO TUMSA	2,273	1,164	1,109	425	423
KURIFTU EDA	5,299	2,639	2,660	1,311	1,278
BOKU KURABO	2,179	1,120	1,059	537	530
ADULALA BOKU	1,577	767	810	328	326
ADULALA HATE	3,861	2,040	1,821	798	783
GORO WAGILO	1,862	969	893	417	406
ROGE BALEWOLD	3,499	1,807	1,692	721	694
BATU DEGAGA	5,293	2,674	2,619	1,204	1,162
ULAGA MELKA	2,449	1,244	1,205	635	620
AWASH MELKA	2,370	1,166	1,204	546	532
WAQEMIYA TIYO	3,957	1,965	1,992	859	851
DIDIMTU	2,797	1,395	1,402	616	604
BATI GERMAMA	2,599	1,324	1,275	520	335
BATI BORA	1,813	943	870	368	359
BATI QELO	2,131	1,100	1,031	420	404
QELBO MARIYAM	2,381	1,274	1,107	507	495
GEDEMSA KURFA	2,142	1,154	988	473	469
DIBI QELO	742	390	352	164	164
CHOKA ALEM TENA	1,007	512	495	260	250
SHENEN SELASE	2,640	1,345	1,295	526	517
HUMO FECHASA	1,517	765	752	321	315
EJERSA MERSA	2,289	1,179	1,110	452	441
BEQOJI DEWARO	3,644	1,877	1,767	742	710

Table 9.2. Population, Households and Housing Units
for Rural Kebeles by Sex: 2007

Geographical Area	Population			Number of households	Number of Housing units
	Both Sexes	Male	Female		
CHUKA HURUFA	1,539	765	774	323	297
DABUSA SAPA	1,598	792	806	335	321
WONJI SHEWA SUGAR CANE PLANTAT	19,465	10,370	9,095	4,773	4,606
LOMME-WEREDA	78,309	41,175	37,134	16,142	15,626
LOMME-RURAL	78,309	41,175	37,134	16,142	15,626
DONI JATENI	2,026	1,106	920	403	398
EJERE WOLKITE	2,551	1,334	1,217	562	550
ARDEGA KORDIDA	2,116	1,099	1,017	428	415
NANAWA	2,246	1,218	1,028	460	420
TILTI GERBI	1,673	875	798	330	314
FINCHAWA MARIAM	1,045	534	511	215	212
DILDILA GONBORE	2,703	1,408	1,295	517	502
DANSE SHANBURE	2,052	1,083	969	388	374
KUNCHE DALOTA	1,650	884	766	355	348
KILTU BEJA	3,099	1,602	1,497	579	551
BELI ABO	3,658	1,916	1,742	727	683
JIRMI ENSLALE	2,619	1,376	1,243	555	544
DEKABORA KARA	3,562	1,892	1,670	733	724
HARO	1,917	989	928	387	381
KARA FINCHAWA	1,339	723	616	258	250
BIRMEJI TULU REA	1,726	903	823	358	351
JEGOLA ARFETA	2,002	1,084	918	410	389
BIYO BILIQE	2,044	1,056	988	423	399
SHERA DIBANDIBA	2,736	1,375	1,361	629	588
MAMO SHOKE	2,450	1,245	1,205	518	502
TAFI ABO	2,316	1,247	1,069	468	460
KURMA FATOLE	2,694	1,395	1,299	581	566
KOLBA GODE	3,129	1,579	1,550	713	689
GOLJE DILDIMA	2,342	1,220	1,122	486	468
BOLA BUTA	2,384	1,261	1,123	481	463
TEDE BILDIMA	2,706	1,416	1,290	602	597
JOGO GODEDO	2,664	1,435	1,229	545	534
ADADA DEMBEL	1,990	1,090	900	401	392
MELMELE	1,008	530	478	203	201
DERARA DEMBELA	2,108	1,131	977	411	395
BIQA	1,338	694	644	284	275
MUDA SENKELE	1,974	1,041	933	400	391
EJERSA GORO	2,228	1,194	1,034	444	429
DUNGIGI BEKELE	2,380	1,287	1,093	495	484
QOQA NEGEWO	1,834	953	881	393	387
GIMBICHU-WEREDA	80,572	42,103	38,469	15,917	15,300
GIMBICHU-RURAL	80,572	42,103	38,469	15,917	15,300
KERSAREGA	4,196	2,176	2,020	928	901
GERMAMADEKDEBA	2,595	1,366	1,229	475	425
BITO MITAK	1,870	966	904	395	383
BETMETAK	1,979	1,045	934	387	386
DOHEMHAYABA	823	458	365	156	152
ENBUS INDODE	1,753	912	841	346	344
BEGOTETAMBA	1,541	808	733	289	284
ANFARCHEMER	1,228	641	587	244	233
CHEFISELMEGNE	1,677	878	799	363	342
KULQAL AYEBAMBA	1,481	800	681	290	286
SOMJONA KOMBOLCHA	1,976	1,034	942	362	356
ALELETU	1,161	612	549	223	217
JEGOLNECHDENGEY	1,850	979	871	338	333
AREDA GORA	2,077	1,080	997	420	406
WEBERMANSUR	1,718	899	819	344	337
BUREKOULAULA	2,128	1,093	1,035	417	387
DEREDAGUMSESA	3,714	1,936	1,778	719	701
DOBIBOSONU	1,727	911	816	345	337
DEWETUCHELI	2,751	1,440	1,311	499	493
OSOCHEL EQLEQA	2,226	1,129	1,097	483	475
BESHANTENO QEDIDA	2,741	1,433	1,308	548	543
TULUFERA	1,644	864	780	338	322
QUNTUSHELIHAMA	2,648	1,382	1,266	531	496
EDADOEJIRE	5,114	2,641	2,473	962	823
GOROTEGERI	2,215	1,093	1,122	432	423
FINCHAWAEGEZIARAB	2,307	1,194	1,113	455	451
GEREMIBORCHOTA	3,551	1,856	1,695	706	696
LEMELEMCHEFI	3,746	1,959	1,787	745	726
ADADIGOLE	2,736	1,445	1,291	539	498
MENJEKSOGORA	2,092	1,117	975	423	406
MENJEKSOTEDI	3,716	1,928	1,788	726	707
BUITENGEGO	4,656	2,457	2,199	918	869
HABERUSEFTU	2,935	1,571	1,364	571	562
ADA A-WEREDA	130,321	67,869	62,452	27,264	26,061
ADEA-RURAL	130,321	67,869	62,452	27,264	26,061

Table 9.2. Population, Households and Housing Units
for Rural Kebeles by Sex: 2007

Geographical Area	Population			Number of households	Number of Housing units
	Both Sexes	Male	Female		
TEDECHANA YATU	5,317	2,726	2,591	1,299	1,276
YERER SELASE	3,701	1,940	1,761	784	764
GENDE GORBA	5,765	2,980	2,785	1,235	1,195
GODINO	5,213	2,645	2,568	1,176	1,132
KETEBA	5,243	2,822	2,421	1,031	1,011
ANBELTA	5,613	2,952	2,661	1,086	985
TULU DIMTU	4,136	2,175	1,961	770	758
KERFE	5,795	3,073	2,722	1,113	1,073
DEKO	4,466	2,384	2,082	883	859
HIDI	5,417	2,831	2,586	1,168	1,145
KOFTU	4,351	2,278	2,073	914	901
KALITI	3,922	2,020	1,902	833	817
KATILA	5,442	2,879	2,563	1,068	1,047
DENKAKA	6,698	3,496	3,202	1,392	1,201
OUDA	4,350	2,247	2,103	958	941
GERBICHA	4,718	2,475	2,243	995	953
KAJIMANA DIBAYOU	6,444	3,346	3,098	1,313	1,139
KURKURANA DEMBI	4,166	2,163	2,003	927	899
WAJITUNA DEBAN DEBE	7,421	3,792	3,629	1,923	1,880
DERE SHOKI	4,158	2,199	1,959	817	805
DERE	5,141	2,634	2,507	1,100	1,070
CHELEBA SELASE	3,402	1,761	1,641	627	590
GOLO DIRTU	3,903	2,024	1,879	753	739
BEKEJO	5,535	2,822	2,713	1,135	954
GOLBO	2,631	1,407	1,224	520	515
GICHO GERBABO	3,919	2,037	1,882	768	745
GUBA SAYE	3,454	1,761	1,693	676	667
DUGDA-WEREDA	108,658	55,688	52,970	22,138	21,557
DUGDA-RURAL	108,658	55,688	52,970	22,138	21,557
QILTU BELBELA	1,333	730	603	272	263
QELLO KEBITI	1,769	928	841	359	353
QORKE ADAMA	2,764	1,404	1,360	576	553
JORO REQA	2,124	1,069	1,055	398	392
MENJI KESOWEJE	2,514	1,257	1,257	461	448
ELA GERBODALECHA	2,400	1,206	1,194	500	487
BEREBERSA GALE	2,592	1,295	1,297	509	498
BIRBIRSA GUDA SABOLE	3,547	1,782	1,765	774	744
KOYE JEJEBA	2,174	1,116	1,058	439	432
HAFA QEMELE	2,349	1,239	1,110	466	459
BIYMO GOSA	2,222	1,105	1,117	488	476
GOSA DENGORO	1,701	856	845	348	341
MUKUYE LEMAN	2,121	1,084	1,037	407	402
WEDESA HORGOCHO	2,647	1,372	1,275	487	461
MEJA LALU	2,473	1,293	1,180	499	491
HATE LEMAN	2,135	1,116	1,019	408	400
SERA WAKELE	2,087	1,089	998	430	416
WELDA HAFA	2,518	1,281	1,237	536	525
BERTASAMI	2,766	1,419	1,347	643	629
TUCHISUMYAN	2,412	1,246	1,166	492	479
JEWEBOFU	1,772	911	861	380	363
ODA BOQOTA	2,837	1,463	1,374	633	623
SHUBE GEMO	5,453	2,728	2,725	1,118	1,096
DERARA DALECHA	4,035	2,052	1,983	790	768
WELDA QELINA	5,197	2,672	2,525	1,060	1,033
WELDA MEQDELA	3,799	1,970	1,829	770	745
BEQELE GIRESA	4,317	2,234	2,083	864	850
GERABA QORQE ADI	4,375	2,209	2,166	932	908
TEJO CHORQE	3,197	1,576	1,621	653	650
DODOTA DENBEL	2,335	1,192	1,143	475	466
ABONO GEBRIEL	1,667	886	781	345	342
WEYO GEBRIEL	2,918	1,508	1,410	688	673
TUCHI DENBEL	2,298	1,212	1,086	464	446
ARGO GEDILALA	2,747	1,402	1,345	517	484
KETO BILITI	4,134	2,106	2,028	790	758
BILITI BALEWELD	2,445	1,272	1,173	501	485
ADELE MRITIMETEJA	2,891	1,512	1,379	558	547
ARBO ABONO QUMERO	2,750	1,457	1,293	540	520
GAMBELA QERISA	2,843	1,439	1,404	568	551
ADAMI TULU JIDO KOMBOLCHA-WEREDA	120,482	60,356	60,126	23,655	22,799
ADAMI TULU JIDO KOMBOLCHA-RURAL	120,482	60,356	60,126	23,655	22,799
GALAYU MIGERA	3,588	1,845	1,743	725	692
RASA GEBIBA	3,470	1,784	1,686	713	679
WELENBULA	3,075	1,535	1,540	594	562
NEGALGNE	992	535	457	201	185
ILIKA CHELEMO	3,970	2,001	1,969	786	776
EDO GOJOLA	2,906	1,481	1,425	603	559
GALO HIRPE	3,913	1,901	2,012	783	752

Table 9.2. Population, Households and Housing Units
for Rural Kebeles by Sex: 2007

Geographical Area	Population			Number of households	Number of Housing units
	Both Sexes	Male	Female		
ABUNE GERMAMA	4,954	2,489	2,465	961	917
WERJA WESHEGULA	2,440	1,233	1,207	494	490
KAMO GERBI	1,938	924	1,014	383	370
WILCHO BOREMO	2,346	1,170	1,176	449	433
GERBI WEDINA BOREMO	3,119	1,601	1,518	599	587
GOBEJOCHO ASEBO	3,501	1,756	1,745	683	665
HALEKU GULANTA BOKE	2,285	1,119	1,166	424	416
SURO KODUSA	3,594	1,745	1,849	705	687
ANENO SHISHO	4,197	2,122	2,075	808	786
WEYESO KENCHERA	2,672	1,351	1,321	494	474
ANDOLA CHEBE	2,558	1,271	1,287	483	468
KORME BUJURE	3,793	1,890	1,903	739	688
KERTEFA WRANSA	2,935	1,442	1,493	577	563
ARBA	4,471	2,230	2,241	868	842
HURGO MECHEFERA	4,372	2,208	2,164	844	798
ELELAN ABABO	2,601	1,351	1,250	527	499
LELESO DONBI	2,907	1,440	1,467	563	550
DENBE ADANSHO	2,022	1,029	993	372	354
CHETU GETU	3,782	1,911	1,871	762	706
REJI	2,071	1,037	1,034	406	390
NAKA	1,785	866	919	374	368
BARA HOBICHO	2,864	1,413	1,451	541	534
ADANSHO DUWA	1,643	794	849	267	259
ADANSHO BORENTA	1,444	715	729	252	245
DESTA ABJATA	6,023	3,062	2,961	1,185	1,149
HURUFA LOLE	3,070	1,536	1,534	652	614
ODA ANSHURA	3,898	1,927	1,971	774	770
JELA ALUTO	4,820	2,368	2,452	963	927
HABULE GUT UNAMA	2,999	1,469	1,530	608	600
OETU BASUMA	4,882	2,477	2,405	968	932
BOCHESA	2,319	1,168	1,151	474	463
ZEWAY AGRICULTURAL DEVELOPMENT	144	106	38	23	22
ADMI TULU AGRAREANAME RESERCH	24	12	12	5	5
ABERNOSA ANIMAL HUSBANDERY	95	42	53	23	23
BORA-WEREDA	47,345	24,676	22,669	10,140	9,693
BORA-RURAL	47,345	24,676	22,669	10,140	9,693
QILTU OMBOLE	3,675	1,863	1,812	776	764
TUTE QOREMTU	3,037	1,559	1,478	674	666
DOYO LEMAN	2,638	1,397	1,241	547	527
KESHI HULUQO	2,141	1,129	1,012	447	420
LEFESA GERME	2,053	1,039	1,014	467	447
GORA LEMANE	1,717	892	825	357	353
DODO WEDERA	4,622	2,404	2,218	1,023	1,013
MALIMA BARI	4,760	2,506	2,254	1,147	1,110
TUBE SUTI	2,590	1,315	1,275	548	527
ELENE	2,287	1,205	1,082	489	480
TUCH DEKO	2,107	1,128	979	438	421
QORKI GOSE	2,763	1,463	1,300	591	578
SORI DELESA	2,707	1,454	1,253	539	519
TUKA LANGANO	2,222	1,140	1,082	449	258
DELOTA MATI	2,545	1,329	1,216	527	512
JERME BORA	2,602	1,361	1,241	518	509
BURQA DEBRABGE	2,879	1,492	1,387	603	589
LIBEN-WEREDA	73,421	38,300	35,121	14,999	14,512
LIBAEN-RURAL	73,421	38,300	35,121	14,999	14,512
GECHI DAIMO	4,053	2,097	1,956	818	791
DELOLO JILA	5,544	2,935	2,609	1,083	1,049
KOLBE KOTICHA	4,001	2,152	1,849	788	772
JARA GORO	2,963	1,534	1,429	612	598
GOLOLE HULUKA	2,711	1,425	1,286	547	531
JALO CHANCHO	4,402	2,288	2,114	886	852
GONGO	2,533	1,309	1,224	540	528
DEREDOTI	2,960	1,511	1,449	643	638
ADELE MECHA	5,199	2,726	2,473	1,083	1,046
WEMBER ZUKALA	3,143	1,689	1,454	654	640
WEREJARSA	4,317	2,272	2,045	804	764
AGAMSA ROGECHA	5,516	2,807	2,709	1,117	1,077
DEGDEGELA JEDA	4,458	2,311	2,147	890	863
ELMO CHUKALA	3,441	1,818	1,623	720	699
MUME KOSERU	3,733	1,920	1,813	816	783
ODAJEDA	4,514	2,326	2,188	956	904
LIBENGADULA	5,966	3,138	2,828	1,222	1,172
GOGETIGORO	3,967	2,042	1,925	820	805
AKAKI-WEREDA	71,166	36,999	34,167	14,773	14,347
AKAKI-RURAL	71,166	36,999	34,167	14,773	14,347
GELAN AREBSA	3,166	1,595	1,571	653	624
BILI SILTO	3,120	1,474	1,646	594	577

Table 9.2. Population, Households and Housing Units
for Rural Kebeles by Sex: 2007

Geographical Area	Population			Number of households	Number of Housing units
	Both Sexes	Male	Female		
YERER ABOYE	1,689	856	833	319	312
ABOYE SILTO	1,702	832	870	324	317
CHEFETUMA	1,846	952	894	369	361
ENSILALE	2,718	1,397	1,321	552	533
YERER LENCHO	2,675	1,386	1,289	502	498
GOGECHA	4,346	2,308	2,038	1,098	1,052
ODA NABE	2,312	1,242	1,070	442	418
GELAN	5,454	2,885	2,569	1,421	1,372
GEMEDA	4,135	2,205	1,930	820	802
HECHU	3,399	1,780	1,619	707	696
DEWERA TINO	1,505	800	705	325	320
KURIYO	2,937	1,491	1,446	552	536
DENGEGO	1,323	694	629	254	245
BORETAGUJI	1,236	641	595	260	253
GALE KOTECHA	4,326	2,309	2,017	891	855
KOFTU KOMBOLCHA	2,740	1,481	1,259	582	572
ABOKOBO	1,911	1,011	900	392	382
BILU BILBILO	1,112	609	503	215	208
DIFA	1,291	689	602	241	236
ABUGERBI	1,176	625	551	234	227
ABNU LUGUNA	1,414	727	687	285	282
ABUSERKEMA	943	487	456	179	171
ABU LOYA	2,837	1,528	1,309	570	565
ABUSERA	1,908	950	958	430	421
DODOTA CHERI	2,463	1,279	1,184	465	432
ODANA KOTECHA	2,763	1,392	1,371	564	554
DERANA ADERO	2,719	1,374	1,345	533	526
ARSI-ZONE	2,331,956	1,168,997	1,162,959	450,877	437,434
MERTI-WEREDA	75,753	38,874	36,879	16,049	15,454
MERTI-RURAL	75,753	38,874	36,879	16,049	15,454
WERSHQONA	4,180	2,314	1,866	1,297	1,280
TECHADALE	2,515	1,268	1,247	512	500
GOLEGOTA	5,568	3,020	2,548	1,707	1,620
WETRO DENO	3,776	1,916	1,860	707	674
HELA AKYA	8,046	3,954	4,092	1,619	1,532
DEMBEKA EFTU	3,362	1,757	1,605	670	650
HELA GADULA	3,052	1,576	1,476	606	593
GADO ARBA	5,030	2,638	2,392	964	928
SHAMOGADO	2,068	1,069	999	414	406
GETRA KOBERA	3,358	1,708	1,650	670	638
KEBRO OROMO	2,992	1,522	1,470	569	555
HOMBA	3,020	1,583	1,437	583	550
DEMQA GERJALE	1,985	998	987	406	397
ABASA GORBA	1,827	981	846	372	368
ASHE EGERSSA	4,221	2,226	1,995	851	806
FERKASA JAWI	6,364	3,201	3,163	1,300	1,248
GORA SELINGO	4,730	2,314	2,416	1,004	964
MELAME ARJO	6,214	3,064	3,150	1,179	1,147
MELAME KERSA	3,445	1,765	1,680	619	598
ASEKO-WEREDA	80,124	40,299	39,825	15,876	15,460
ASEKO-RURAL	80,124	40,299	39,825	15,876	15,460
BIYO	7,079	3,597	3,482	1,470	1,425
TELETA CHEFA	3,109	1,573	1,536	593	577
KARA DIBU	7,105	3,577	3,528	1,400	1,362
HULUQO	3,955	1,973	1,982	788	753
KARA AMETU	4,983	2,529	2,454	986	958
CHEFE	2,567	1,306	1,261	506	490
DERE ODA	5,928	2,973	2,955	1,169	1,145
QOMECHA	2,972	1,472	1,500	549	543
HARO ALE	6,123	3,117	3,006	1,185	1,166
CHEFA QUYO	4,719	2,398	2,321	984	968
LENCHA ODA	6,963	3,500	3,463	1,469	1,432
RIBU KETEMA	3,211	1,603	1,608	615	597
CHEFA IFA	3,619	1,839	1,780	673	660
DIMA ASEKO	4,671	2,286	2,385	895	855
KARA DUBA	2,049	991	1,058	405	391
NANOA SEKO	2,918	1,456	1,462	560	553
IFETU BULALA	8,153	4,109	4,044	1,629	1,585
GOLOLCHA-WEREDA	168,704	85,926	82,778	33,165	32,181
GOLOLCHA-RURAL	168,704	85,926	82,778	33,165	32,181
CHEBO KAME	5,441	2,800	2,641	1,062	1,023
TULU KERARO	5,881	3,044	2,837	1,172	1,133
LEFATO RAFENISO	7,038	3,564	3,474	1,421	1,384
KONITO GOGETI	7,058	3,588	3,470	1,367	1,321
BEDEDO	3,717	1,919	1,798	744	725
BIRIBIRISA QUNE	6,621	3,385	3,236	1,270	1,237
TUMUGA BELA	9,616	4,817	4,799	1,893	1,858

Table 9.2. Population, Households and Housing Units
for Rural Kebeles by Sex: 2007

Geographical Area	Population			Number of households	Number of Housing units
	Both Sexes	Male	Female		
BAHIMA HURICHUMA	5,879	2,953	2,926	1,195	1,169
TUMUGA WACHOTA	4,452	2,305	2,147	944	913
TUMITU FARIDA	5,028	2,537	2,491	1,073	1,024
SERE BEGO	3,342	1,664	1,678	629	601
UNIKE	4,262	2,173	2,089	848	824
GEFATE DERIBA	4,732	2,406	2,326	946	934
CHULULI WERAKISA	3,557	1,775	1,782	682	652
CHULULI DERIBA	3,258	1,692	1,566	658	652
DIBA AJERISA	6,182	3,170	3,012	1,185	1,136
DERO BONIJA	3,278	1,653	1,625	626	617
MINE GORA	5,534	2,762	2,772	1,165	1,133
ANIGOLE HARA	6,414	3,258	3,156	1,151	1,074
MINE TUCHA	4,276	2,205	2,071	794	753
MINE TULU	3,993	2,044	1,949	775	756
DERO CHEKA	3,505	1,849	1,656	678	656
MINE ADEYO	2,641	1,363	1,278	495	488
CHEMA SEKA	3,596	1,792	1,804	716	699
WERAGU URIGESA	2,229	1,156	1,073	419	409
JINGA BILU	4,799	2,443	2,356	1,012	983
SOLE ADEADE	4,170	2,184	1,986	803	783
SOLE GAMATOLA	2,946	1,477	1,469	569	558
JINIGA SOKORU	2,283	1,187	1,096	452	437
JINIGA DIBU	3,809	1,921	1,888	767	755
GEDO SEKA	5,077	2,607	2,470	970	940
TIVI SEBETA	6,636	3,370	3,266	1,357	1,307
WERAGO KEWE	4,252	2,188	2,064	803	789
BONGA KONIBE	7,060	3,579	3,481	1,345	1,310
HARO AKIYA	6,142	3,096	3,046	1,179	1,148
JEJU-WEREDA	117,412	59,664	57,748	23,333	22,557
JEJU-RURAL	117,412	59,664	57,748	23,333	22,557
HURUTA DORE	4,747	2,441	2,306	1,151	1,132
ALAGA DORE	3,794	1,938	1,856	879	866
ACHAMO GULO WENIZ	2,714	1,416	1,298	694	684
ABULE MUKEGURACHA	2,895	1,467	1,428	626	616
SENBETO FENICHA	4,738	2,405	2,333	953	924
EGU CHUKA	1,989	997	992	381	366
GURE TEBENO	3,841	2,011	1,830	774	733
SOQE BOQECHA	3,632	1,852	1,780	843	829
ANIGODECHE ULA	3,452	1,752	1,700	689	652
WESHEBA BEREKET	4,593	2,336	2,257	915	884
ARIJEWO QERE	4,648	2,368	2,280	877	859
SHEDARE CHEFA	2,630	1,318	1,312	483	472
WENJELO WEDEYIMENA	3,196	1,627	1,569	650	632
AMISHERA MENIGAYISA	1,759	907	852	341	330
WEGUDA GURO	2,376	1,249	1,127	455	448
KEKERISA SHARIBE	3,996	2,012	1,984	779	757
QERISA	5,458	2,790	2,668	938	894
DENEBI GUDO	6,459	3,170	3,289	1,170	1,120
DULE WERAQECHO	5,850	2,952	2,898	1,095	1,072
ADALE UTAMO	6,374	3,167	3,207	1,186	1,125
TERE AMIGNA	4,895	2,457	2,438	973	959
KELOBA KALO	4,125	2,020	2,105	721	609
KOLOBA BOLO	3,175	1,575	1,600	537	529
HOGESOBORENO	6,053	3,041	3,012	1,059	1,000
UTAMO DOJE	4,631	2,293	2,338	847	816
DOJE KOMIBOLICHA	5,528	2,745	2,783	956	935
HETO SOKORA	4,975	2,491	2,484	856	827
TEBELA ERSHA LIMAT	2,290	1,351	939	694	681
ABA DISKA ERSHA LIMAT	2,599	1,516	1,083	811	806
DODOTA-WEREDA	45,180	22,972	22,208	9,248	8,886
DODOTA-RURAL	45,180	22,972	22,208	9,248	8,886
QORO	2,247	1,162	1,085	473	329
DERE QILETU	3,383	1,859	1,524	635	608
AWASH BISHOLA	1,982	962	1,020	440	428
TEDCHA GURACHA	3,623	1,826	1,797	771	756
DELEFQARE	3,656	1,843	1,813	801	778
LODESHERBE	3,120	1,591	1,529	642	627
AMIGNA DEBSO	3,659	1,875	1,784	779	770
DODOTA ALEM	5,279	2,630	2,649	1,091	1,074
BADOSA BTELA	3,169	1,580	1,589	625	620
BELALE	3,124	1,577	1,547	615	585
AMUDE	6,169	3,131	3,038	1,265	1,219
TERO	5,242	2,655	2,587	1,005	987
PARK	527	281	246	106	105
ZEWAY DUGDA-WEREDA	116,356	58,066	58,290	23,016	22,316
ZEWAY DUGDA-RURAL	116,356	58,066	58,290	23,016	22,316
BITE DABA	4,786	2,457	2,329	945	914

Table 9.2. Population, Households and Housing Units
for Rural Kebeles by Sex: 2007

Geographical Area	Population			Number of households	Number of Housing units
	Both Sexes	Male	Female		
BITE	4,346	2,206	2,140	885	858
HULA ARBA	3,383	1,692	1,691	685	669
BOKA	2,591	1,295	1,296	506	482
MEJA SHENEN	4,753	2,370	2,383	963	936
BURKA LEMAFO	4,966	2,515	2,451	1,030	1,006
SENGO	2,301	1,158	1,143	430	423
KUNE SONBORO	3,130	1,561	1,569	591	581
ARBA CHEFA	3,840	1,860	1,980	742	712
TOYA LAMAN	2,237	1,147	1,090	445	430
DENEBA	3,627	1,854	1,773	704	672
DIMTU RARATI	3,580	1,804	1,776	707	682
HALO	1,905	934	971	382	377
UHUBO BERECHA	3,698	1,822	1,876	764	738
GOLBE	3,367	1,680	1,687	629	621
SENBORO	6,401	3,170	3,231	1,257	1,226
SHELEDE GOTO	4,538	2,211	2,327	931	906
ARATA	3,678	1,886	1,792	791	768
DUGDA BATU	3,837	1,919	1,918	767	739
UHUNESHETI	2,031	1,010	1,021	380	375
GENALE	4,090	2,052	2,038	824	791
HERERA	2,263	1,139	1,124	445	430
BISHARA CHEFA	4,109	2,089	2,020	845	818
KIYANSHO SEDEN	2,579	1,273	1,306	523	507
KOBO BERERA	1,370	695	675	248	242
CEFE BURKETU	2,344	1,150	1,194	469	446
KOCHE BORE	4,074	2,011	2,063	752	728
ADORE LEPHO	3,117	1,507	1,610	578	563
CHEFE JILA	3,889	1,944	1,945	762	718
ALUTO	2,514	1,242	1,272	499	494
ABAY DENEBA	4,708	2,306	2,402	924	901
DODICHA	2,906	1,456	1,450	555	539
GOLBA ALETO	3,249	1,610	1,639	634	614
ARORESA KELBO	2,149	1,041	1,108	424	410
HITOSA-WEREDA	105,738	53,418	52,320	20,189	19,438
HITOSA-RURAL	105,738	53,418	52,320	20,189	19,438
ANOLE SALEN	2,755	1,358	1,397	531	496
GURDA BUSA	3,752	1,895	1,857	692	664
DEYM DEBISO	4,951	2,616	2,335	945	931
HATE ANDODE	5,412	2,667	2,745	1,052	1,024
DAWI GUTICHA	4,436	2,330	2,106	755	737
WUL ARGI	1,639	835	804	294	291
TERO MOYE	2,084	1,083	1,001	384	368
HURTU DENBI	1,398	719	679	265	238
DENISA	1,869	942	927	327	318
JANGO KLISA	3,547	1,811	1,736	696	672
TEDE LEMAN	4,324	2,142	2,182	787	772
GONDE FINCHAMA	4,905	2,490	2,415	930	907
SHAKI SHERARA	5,818	2,982	2,836	1,083	1,053
SERO ANKETO	5,254	2,655	2,599	1,009	992
GUCHE HABE	4,412	2,262	2,150	910	894
BORU LENCHA	4,430	2,233	2,197	966	944
BONEYA EDO	5,767	2,928	2,839	1,090	1,072
ODA JELA	2,874	1,438	1,436	610	602
BORU CHLALO	6,295	3,193	3,102	1,195	1,169
DEBEYA ADERE	5,044	2,530	2,514	995	971
JAWI CHILALO	8,412	4,194	4,218	1,547	1,488
HARBE ADAMOCH	4,329	2,136	2,193	841	793
LIBU ABADR	11,864	5,902	5,962	2,250	2,007
YEMRMR ZER DRJT	118	55	63	28	28
YEMENGST DEN	49	22	27	7	7
SUDE-WEREDA	144,934	72,485	72,449	27,476	26,612
SUDE-RURAL	144,934	72,485	72,449	27,476	26,612
ASHIMIRA WAFEQA	4,665	2,300	2,365	903	865
ASHIMIRA WERGENBULA	4,680	2,210	2,470	818	801
GURACHA CHISA	3,259	1,615	1,644	640	630
GURACHA DIMA WEDNA	7,153	3,628	3,525	1,302	1,271
GENDA NEGEYA	6,699	3,302	3,397	1,242	1,197
OURU GIMEBICHU	4,603	2,357	2,246	851	811
LUCHE DEREBA	4,375	2,196	2,179	810	794
ASHIMIRA QERENSA	4,906	2,472	2,434	895	850
SURARA DINKITI	3,940	1,979	1,961	729	706
HALILA NEGELE	8,601	4,325	4,276	1,715	1,655
HALILA ANO	6,453	3,196	3,257	1,218	1,174
MAGA WELIKITE	4,261	2,131	2,130	840	821
EIKIYA MOLOTA	2,957	1,497	1,460	588	574
EIKIYA ULAGEDI	3,839	1,943	1,896	754	737
BEGO SENIGO	6,416	3,197	3,219	1,252	1,197

Table 9.2. Population, Households and Housing Units
for Rural Kebeles by Sex: 2007

Geographical Area	Population			Number of households	Number of Housing units
	Both Sexes	Male	Female		
SEMAR SEMARYE	8,757	4,427	4,330	1,697	1,662
SEMARYE ABDAYE	2,955	1,463	1,492	585	549
GOJEMA NEGELE	5,130	2,536	2,594	1,007	978
EJEJITU SEDIQA	4,132	2,099	2,033	728	705
EZULE SEDIQA	5,055	2,579	2,476	909	888
ALAGIDO SADEQA	5,518	2,706	2,812	985	958
ABUKOY BURIQITU	5,292	2,712	2,580	989	947
TULU HOFE	8,406	4,280	4,126	1,570	1,532
MERINAGERJIA	6,911	3,397	3,514	1,290	1,265
CHUMO OUSMAN	7,355	3,671	3,684	1,428	1,375
CHEMO NEGELE	3,952	1,969	1,983	809	790
CHIMO ALOLA	3,518	1,745	1,773	685	666
DEKSIS ERSHA LIMAT	1,146	553	593	237	214
CHOLE-WEREDA	82,544	41,597	40,947	16,157	15,658
CHOLE-RURAL	82,544	41,597	40,947	16,157	15,658
MOYE GARADIMA	4,579	2,274	2,305	902	885
QORO GUGU	5,645	2,911	2,734	1,122	1,083
ASHUTE KOFELCHISA	3,792	1,907	1,885	677	664
YAE GUGU	5,043	2,473	2,570	973	956
AKIYA YATULUEGU	4,005	2,060	1,945	829	816
NIBO DEKA DHERA	4,028	2,060	1,968	794	785
GERISA	4,586	2,326	2,260	893	823
GEMIBO DHAWE	3,567	1,779	1,788	672	661
SHABU SHULI	4,025	1,993	2,032	778	757
GADO SEQA	4,514	2,246	2,268	922	907
MAGNA GADO BILA	3,926	1,996	1,930	758	753
MAGNA LEGE BUNA	4,433	2,238	2,195	880	846
WERE GUJAWI	7,989	4,008	3,981	1,538	1,491
MAGNA ODA ADI	4,467	2,275	2,192	820	764
MAGNA WERQE DERARTU	10,958	5,444	5,514	2,152	2,075
MAGNA ADRRI	6,987	3,607	3,380	1,447	1,392
AMIGNA-WEREDA	66,820	33,294	33,526	12,896	12,550
AMIGNA-RURAL	66,820	33,294	33,526	12,896	12,550
SULULE	4,657	2,351	2,306	885	856
MELEKECHO ASEN DABO	5,250	2,580	2,670	960	940
ALELE ECHENA	1,328	617	711	289	282
ALELE ABRONG	1,899	951	948	403	366
ILELE SEMAR	2,828	1,384	1,444	570	563
JIDA KARA	3,375	1,699	1,676	688	660
ITEYA	2,145	1,078	1,067	408	398
MELTO HALO	1,939	973	966	420	415
MELTO LOTO	2,987	1,490	1,497	655	623
SEDE WELE	6,080	3,059	3,021	1,174	1,143
TEJI	2,714	1,348	1,366	502	500
MEDA WELABU	5,832	2,840	2,992	1,137	1,125
DINKITI	3,952	1,952	2,000	762	737
BAMO	5,292	2,629	2,663	978	949
MALKICHO	2,769	1,406	1,363	496	487
MEDFO TOKUMA	4,557	2,274	2,283	829	801
JAFARA	3,071	1,532	1,539	560	549
HEABICHO	2,772	1,392	1,380	537	525
TEDECHA	2,816	1,465	1,351	513	501
ADELE STATE FARM	557	274	283	130	130
SERU-WEREDA	44,755	22,515	22,240	9,009	8,607
SERU-RURAL	44,755	22,515	22,240	9,009	8,607
ELELE WELTEI	3,554	1,810	1,744	694	675
BULALA NUGE	2,592	1,340	1,252	528	507
LILU GURATI	2,844	1,485	1,359	545	539
LEADA	2,242	1,122	1,120	496	473
WAJMA METECHO	4,757	2,344	2,413	976	946
BUBU GOLCHE	3,223	1,656	1,567	643	623
JIDA JIRU	5,092	2,465	2,627	965	931
DARO NEGAYA	2,759	1,440	1,319	585	569
WELTEI	3,467	1,743	1,724	652	640
DARO DIBAYU	2,215	1,117	1,098	438	427
DARO MURTI	2,962	1,492	1,470	604	585
HEDIDO INDAS	4,675	2,274	2,401	910	732
WABE WANGA	2,579	1,291	1,288	602	598
WABE ODADIMA	1,794	936	858	371	362
ROBE-WEREDA	144,530	72,257	72,273	27,310	26,600
ROBE-RURAL	144,530	72,257	72,273	27,310	26,600
DOYO GORA	4,921	2,421	2,500	959	946
JIDAROBE	5,327	2,609	2,718	1,001	974
JAWI SERE	6,629	3,269	3,360	1,219	1,187
SEBRO CHEFE	8,104	4,051	4,053	1,594	1,548
ATABA ROBE	5,192	2,689	2,503	987	949
SUDE WELTIE	6,638	3,318	3,320	1,266	1,222

Table 9.2. Population, Households and Housing Units
for Rural Kebeles by Sex: 2007

Geographical Area	Population			Number of households	Number of Housing units
	Both Sexes	Male	Female		
ASIDABO	7,027	3,415	3,612	1,316	1,283
BALIKASA GADO	7,665	3,862	3,803	1,404	1,353
HABE DANGEZELA	6,676	3,459	3,217	1,176	1,152
MISARNIJE TEMAM	4,578	2,321	2,257	862	843
MISARNIJE ABU	6,962	3,453	3,509	1,322	1,299
ABO ALI	4,268	2,176	2,092	823	795
AKIYA AYEFILA	3,451	1,680	1,771	643	638
JENA BARBUKO	5,151	2,598	2,553	950	923
MASIRIJE ODU	5,243	2,610	2,633	1,002	989
ADEM TULEMAN	5,575	2,727	2,848	1,073	1,041
SEDIQA ATUCHA	2,558	1,256	1,302	486	470
GOJINA	4,113	2,054	2,059	796	786
JENA GADEMSA	4,641	2,317	2,324	860	831
HULUL	5,812	2,878	2,934	1,108	1,083
GADELMA	4,106	2,074	2,032	750	730
SDIQA TOKCHIMA	4,326	2,179	2,147	779	763
SADIQA BURIKA	3,146	1,585	1,561	590	575
SADIQA QERSA	5,062	2,529	2,533	927	910
MARARO SIBE	6,805	3,424	3,381	1,347	1,319
QAKO ADJABO	3,723	1,880	1,843	782	771
ENDETO WELTAE	3,511	1,710	1,801	650	613
KILISA DEMEBEL	3,320	1,713	1,607	638	607
TENA-WEREDA	59,951	30,156	29,795	11,306	10,991
TENA-RURAL	59,951	30,156	29,795	11,306	10,991
WADAGOMSA	8,657	4,336	4,321	1,603	1,538
KORCIYA	6,803	3,390	3,413	1,265	1,225
JITU TENA	3,589	1,827	1,762	633	620
GERIJEDA NEGEWO	5,130	2,670	2,460	986	974
AZAZARA BEREDU	3,535	1,792	1,743	692	686
KEREYU HARIZENA	4,107	2,085	2,022	822	811
HAJA SHALE	2,178	1,082	1,096	440	433
AKIYAMSA	6,863	3,544	3,319	1,252	1,212
SOLE ODA	5,819	2,898	2,921	1,123	1,071
SOLE WELYE	5,284	2,572	2,712	991	953
SOLE CHEFA	7,986	3,960	4,026	1,499	1,468
SHIRKA-WEREDA	151,329	75,384	75,945	28,682	27,670
SHIRKA-RURAL	151,329	75,384	75,945	28,682	27,670
SOLENEGELE	7,104	3,560	3,544	1,392	1,372
SOLECHISA	3,659	1,815	1,844	715	680
ELILEWALENA	3,436	1,690	1,746	655	628
HELLAGELEBEAMEJA	3,618	1,751	1,867	647	632
HELAGELEBEGORO	4,005	1,955	2,050	725	720
HELAMEKENA	6,576	3,303	3,273	1,244	1,213
SOLEFEREKASA	5,390	2,643	2,747	1,085	1,054
SOLEDEGELUGUNA	7,022	3,518	3,504	1,273	1,088
HELPWAJI	6,303	3,073	3,230	1,158	1,114
HANUJAWE	6,583	3,208	3,375	1,221	1,194
ZENBABAHELA	6,358	3,252	3,106	1,210	1,181
HELAZENABA	3,992	2,000	1,992	757	736
GELEBABO	4,130	2,000	2,130	769	743
HEGATERETA	7,695	3,784	3,911	1,501	1,438
GELEBEAMEJA	2,617	1,380	1,237	473	436
GELEBEHULUL	2,179	1,059	1,120	381	377
BIDUHULUL	1,919	968	951	363	356
BIDUBULA	1,635	852	783	312	302
WAJIREPASA	2,019	1,019	1,000	381	373
GELEBEBUSSA	2,237	1,084	1,153	419	412
BIRBOCHOLE	6,093	3,063	3,030	1,123	1,068
JAWIWACHU	3,118	1,578	1,540	609	590
SENGOYAYA	6,811	3,419	3,392	1,304	1,232
YAYAURGUBA	5,835	2,940	2,895	1,086	1,067
HELATIJOSERO	6,534	3,220	3,314	1,224	1,191
TIJOLEBU	2,586	1,292	1,294	477	470
LEAMUTIJO	5,940	3,003	2,937	1,155	1,124
ARYAGOGOTA	2,588	1,304	1,284	506	500
LEAMUGEDEMSA	1,074	520	554	223	221
LEAMUGUNA	2,719	1,332	1,387	550	542
MITANAENDEASSA	5,779	2,928	2,851	1,102	1,073
MITANAGADO	4,850	2,445	2,405	939	909
SOJISADE	4,118	2,035	2,083	793	739
GALAMA DEN KILLIL	4,807	2,391	2,416	910	895
DIGELUNA TIJO-WEREDA	126,386	62,597	63,789	23,952	23,261
DIGELUNA TIJO-RURAL	126,386	62,597	63,789	23,952	23,261
FITE KETARA	4,026	2,024	2,002	777	750
KECHEMA MURKICHA	6,381	3,185	3,196	1,217	1,187
BURKITU ALKASA	3,754	1,883	1,871	694	660
SAGURE MOLE	4,223	2,060	2,163	802	779

Table 9.2. Population, Households and Housing Units
for Rural Kebeles by Sex: 2007

Geographical Area	Population			Number of households	Number of Housing units
	Both Sexes	Male	Female		
KOGO ASHBEKA	7,103	3,528	3,575	1,335	1,295
JEMO	4,287	2,077	2,210	802	783
DIGELU BORA	5,231	2,650	2,581	1,007	960
KUBSA BORA	7,126	3,521	3,605	1,290	1,256
DIGALU KIDAME	6,331	3,076	3,255	1,293	1,267
CHEFA GUGESA	4,535	2,290	2,245	912	893
ASHBEKA WELKITE	6,097	2,960	3,137	1,138	1,113
BUCHO SILASE	4,812	2,412	2,400	884	872
LOLE KETARA	4,544	2,275	2,269	888	862
LOLE ABOSORA	6,261	3,196	3,065	1,128	1,100
TULU KITE	5,795	2,874	2,921	1,037	998
AYMURA BOLEDENA	4,471	2,196	2,275	829	807
GUSHA TEMELA	5,298	2,547	2,751	1,021	1,000
MANKULA GOGELE	6,089	3,071	3,018	1,150	1,127
DIGALU ARABI	7,121	3,491	3,630	1,381	1,333
TITE WAJI	5,761	2,850	2,911	1,092	1,073
URAJALE	3,942	1,891	2,051	764	720
SHALDO JIGESA	7,250	3,630	3,620	1,342	1,296
ANISHA LEKICHA	5,692	2,797	2,895	1,120	1,081
YEMENGIST DEN	256	113	143	49	49
TIYO-WEREDA	80,236	40,373	39,863	16,019	15,695
TIYO-RURAL	80,236	40,373	39,863	16,019	15,695
CHEFE MISOMA	4,081	2,094	1,987	845	836
ODA DAWETA	5,579	2,846	2,733	1,094	1,072
GORA SELENGO	6,092	3,099	2,993	1,260	1,224
DENKAKA KONCHA	6,587	3,295	3,292	1,308	1,275
BURKA CHILALO	4,265	2,104	2,161	789	771
DOSHA	3,355	1,651	1,704	706	692
TULU KUCHE	2,144	1,093	1,051	471	460
DUGDA UKULU	3,193	1,658	1,535	652	642
CHEBIA-HA	1,737	893	844	410	400
HAMSA GASHA	3,102	1,604	1,498	586	575
MURKECHA KOBO	3,878	1,920	1,958	698	681
ABOSERA ALKO	5,071	2,549	2,522	972	953
KETAR GENET	2,299	1,164	1,135	485	482
TULU CHEBI	6,296	3,223	3,073	1,280	1,262
HARO BILALO	4,315	2,164	2,151	903	891
SHALA CHBETI	5,146	2,533	2,613	1,027	1,008
BORE CHILALO	6,902	3,423	3,479	1,292	1,252
WAJI CHILALO	6,194	3,060	3,134	1,241	1,219
MUNESA-WEREDA	151,368	74,835	76,533	27,958	27,257
MUNESA-RURAL	151,368	74,835	76,533	27,958	27,257
SHUMIBILO	3,898	1,997	1,901	681	652
GERIBITIWISO	2,084	1,070	1,014	378	365
GEREMIBOTALOLE	6,269	3,189	3,080	1,144	1,090
AODATOHA	3,982	2,041	1,941	716	701
ODALENICHA	5,337	2,743	2,594	968	947
DIDIBEYADELA	6,120	2,977	3,143	1,147	1,111
HULUKOCHEKESO	6,441	3,160	3,281	1,190	1,172
KOJIALIBESO	5,948	2,936	3,012	1,051	1,020
KONICHE	2,947	1,448	1,499	548	542
DEBAASHE	6,958	3,469	3,489	1,337	1,310
GURIDENIGEGO	7,890	3,877	4,013	1,465	1,429
KERISAANO	4,894	2,457	2,437	941	921
DOGEJIRIMA	3,597	1,775	1,822	667	652
MUNISA	4,096	2,076	2,020	815	807
CHOBA	6,674	3,346	3,328	1,205	1,159
DAMUDINIBIBA	4,328	2,148	2,180	817	802
HEBENIDIBA	2,883	1,366	1,517	492	477
GUJICHA	6,795	3,272	3,523	1,133	1,118
KOMAJIBO	3,243	1,599	1,644	592	586
ADAREGOLIBA	3,252	1,592	1,660	578	566
CHEFA	5,738	2,844	2,894	1,069	1,043
GUMIGUMA	6,761	3,416	3,345	1,335	1,316
ADAREANISHA	3,807	1,827	1,980	711	676
SHUNEKORALA	2,919	1,419	1,500	593	555
SHUNEWACHU	3,532	1,716	1,816	693	679
SHUNEGORO	3,933	1,930	2,003	717	703
WAJIGANIGE	2,236	1,089	1,147	401	394
KOMAAOCHA	3,748	1,831	1,917	678	666
SAROKERENISA	4,682	2,298	2,384	849	813
WAJI ASHARIGE	4,436	2,166	2,270	833	820
ADAREAWANIDELA	5,769	2,776	2,993	1,064	1,034
HABENILAKICHA	5,655	2,726	2,929	1,004	986
LOLE ERSHA LIMAT	516	259	257	146	145
LIMUNA BILBILO-WEREDA	157,355	77,789	79,566	30,095	29,356
LIMUNA BILBILO-RURAL	157,355	77,789	79,566	30,095	29,356

Table 9.2. Population, Households and Housing Units
for Rural Kebeles by Sex: 2007

Geographical Area	Population			Number of households	Number of Housing units
	Both Sexes	Male	Female		
KOJI CHEFA	8,395	4,109	4,286	1,682	1,650
KOJI KAKA	8,074	3,993	4,081	1,529	1,497
KOJI KATARA	7,111	3,465	3,646	1,368	1,333
LEMU MICHAEL	5,589	2,817	2,772	1,141	1,114
LEMU BURKITU	5,554	2,703	2,851	1,093	1,065
LEMU DIMA	4,987	2,471	2,516	970	949
BOKOJI NEGESO	5,681	2,876	2,805	1,117	1,103
TAMINYA AWARE	4,689	2,343	2,346	867	844
KOMA WELKITE	6,122	3,051	3,071	1,137	1,109
KOMA HANGARA	6,429	3,163	3,266	1,174	1,147
KOMA KARA	5,291	2,555	2,736	984	956
DEWA BURSA	5,468	2,760	2,708	1,058	1,030
CHIBA MICHAEL	5,176	2,617	2,559	1,026	1,002
ULULE HASA	2,865	1,388	1,477	567	534
LEMU MIRT	4,011	1,995	2,016	772	761
ULULE KARA	5,498	2,707	2,791	1,033	991
KOMA KATARA	5,997	2,918	3,079	1,157	1,132
GELE BILBILO	6,478	3,109	3,369	1,251	1,211
SERBO	8,362	4,120	4,242	1,665	1,644
FARECCHU	5,288	2,614	2,674	986	968
ENKOLO GERJEDHA	6,780	3,351	3,429	1,223	1,196
WELTEI BURKA	5,829	2,900	2,929	1,132	1,104
WELTEI NEGA	7,068	3,573	3,495	1,306	1,275
GADISA DARARA	9,784	4,828	4,956	1,818	1,771
LAGENA KULA JABI	5,246	2,538	2,708	968	929
WAGEDA KECHA	5,564	2,814	2,750	1,068	1,038
GEREDELA FARM	19	11	8	3	3
GUNA-WEREDA	70,807	35,595	35,212	13,556	13,109
GUNA-RURAL	70,807	35,595	35,212	13,556	13,109
REA ARBA	6,477	3,288	3,189	1,219	1,174
ANDELE ABAJIMA	4,965	2,528	2,437	919	891
MESO WEKANTERA	3,623	1,828	1,795	690	670
GUNA GENETE	1,962	996	966	400	387
SORBAYO ATERO	1,748	879	869	361	356
DIMA WUCHALE	4,369	2,212	2,157	885	874
DIMA BAYESA	3,940	1,926	2,014	753	716
WELERGE BOBE	4,563	2,354	2,209	911	849
TERAMO HULUQA	6,653	3,323	3,330	1,282	1,247
REA AMBA	4,251	2,141	2,110	849	839
NANO HEJA	5,687	2,829	2,858	1,052	1,028
NANO JEWE	4,938	2,490	2,448	902	867
NEGELE ZERO ANDE	3,253	1,676	1,577	650	636
AMUMA SAMO	5,819	2,912	2,907	1,082	1,048
GADO YABETA	4,258	2,113	2,145	832	803
CHIRE ANOLE	4,301	2,100	2,201	769	724
SIRE-WEREDA	65,594	33,389	32,205	13,284	12,855
SIRE-RURAL	65,594	33,389	32,205	13,284	12,855
MEGACHA	1,718	926	792	334	320
KOLOBA BIQA	2,916	1,438	1,478	610	584
UFARA AGEMESA	3,598	1,814	1,784	768	733
KOLOBA BELE	2,330	1,205	1,125	538	484
EBESTA OUDUGA	4,480	2,298	2,182	933	910
KOLOBASHA MEDA	5,572	2,943	2,629	1,174	1,153
GESELA SHASHE	3,319	1,718	1,601	705	697
GESELA CHECHA	4,892	2,562	2,330	1,091	1,077
ALELU GESELA	2,294	1,197	1,097	490	449
AMOLA TEBO	2,397	1,237	1,160	534	524
LODELMEFO	4,064	2,065	1,999	873	862
BORARACHERAKO	7,017	3,590	3,427	1,371	1,344
LODI BANBEN	6,725	3,336	3,389	1,237	1,206
AMOLACHANCHO	3,596	1,762	1,834	667	638
GASELA AMUTA	6,214	3,087	3,127	1,134	1,073
DENKECHA GEFERSA	4,462	2,211	2,251	825	801
LODE HETOSA-WEREDA	91,835	46,059	45,776	17,928	17,431
LODE HETOSA-RURAL	91,835	46,059	45,776	17,928	17,431
ADEMERE	3,973	2,002	1,971	871	848
MELKAJEBI	3,766	1,967	1,799	796	784
GERDEBUSA	1,497	814	683	315	304
KERISA	2,827	1,474	1,353	582	565
GONIDE KORICHASA	6,488	3,275	3,213	1,241	1,197
KILITUBELA	3,261	1,667	1,594	700	684
EFA LODE	8,913	4,385	4,528	1,640	1,558
TULU BEGO	7,876	3,808	4,068	1,377	1,352
TULU JEBI	5,762	2,884	2,878	1,083	1,053
SHAYA	4,278	2,160	2,118	808	791
TICHO	5,616	2,812	2,804	1,112	1,090
GUDELICHA	3,324	1,687	1,637	671	655

Table 9.2. Population, Households and Housing Units
for Rural Kebeles by Sex: 2007

Geographical Area	Population			Number of households	Number of Housing units
	Both Sexes	Male	Female		
FARISA	1,577	803	774	365	360
BORU WEDECHA	1,117	582	535	227	226
MEDE BISHANI	2,786	1,437	1,349	581	577
GURA HARECHO	6,756	3,334	3,422	1,419	1,384
TULU YEMIBO	5,424	2,701	2,723	1,068	1,035
GEBE	6,698	3,346	3,352	1,247	1,205
ALEKO AGERESELAM	9,896	4,921	4,975	1,825	1,763
DEKSIS-WEREDA	64,447	32,113	32,334	11,651	11,350
DEKSIS-RURAL	64,447	32,113	32,334	11,651	11,350
KESHETA QRENTA	3,399	1,700	1,699	584	569
URUQ EDIDA	4,209	2,130	2,079	748	721
WETRA GOLA	2,793	1,384	1,409	525	506
SDQA ABUTAYU	6,054	3,029	3,025	1,101	1,081
HELA HENDODE	4,113	2,086	2,027	686	656
DEKSIS MORTICHA	6,565	3,244	3,321	1,166	1,138
KARA LENCHA	8,766	4,364	4,402	1,578	1,542
HELA WELKETE	4,645	2,318	2,327	816	796
KECHA KOSHMO	3,561	1,767	1,794	678	646
BULALA LEMAN	5,944	2,916	3,028	1,052	1,039
ALEKO KARA	8,070	4,027	4,043	1,524	1,495
TENA BAMO	6,328	3,148	3,180	1,193	1,161
BELE GASGAR-WEREDA	68,039	33,407	34,632	12,937	12,651
BELE GASGAR-RURAL	68,039	33,407	34,632	12,937	12,651
FERZANA ELELE	3,204	1,642	1,562	610	599
MERIQA JARO	3,853	1,894	1,959	705	685
ADAM TUJARO	3,719	1,857	1,862	711	704
MAZEZA	2,642	1,265	1,377	488	470
HAQE	5,542	2,755	2,787	979	954
DAROLE	4,883	2,430	2,453	926	906
COSHMO	4,556	2,220	2,336	882	865
LEMETTI DINDIN	3,981	1,951	2,030	760	730
LEMETTI ISEWA	5,079	2,497	2,582	971	950
GENALE NEGA	5,660	2,683	2,977	1,085	1,066
JIDEGO BARBAR	6,990	3,339	3,651	1,383	1,355
ISEWA GOLO	2,977	1,470	1,507	574	562
ARBONYE GOLO	4,109	2,028	2,081	784	773
SHENKORA IDEGA	5,739	2,814	2,925	1,058	1,046
AKIYA QRIBINYE	5,105	2,562	2,543	1,021	986
ENKELO WABE-WEREDA	51,759	25,933	25,826	9,785	9,489
ENKELO WABE-RURAL	51,759	25,933	25,826	9,785	9,489
LEMU LEMAN	6,380	3,141	3,239	1,288	1,270
LEMU KARA	7,600	3,764	3,836	1,434	1,376
TEJI WELKITE	7,740	3,838	3,902	1,426	1,391
BOKOJI MIRT	8,202	4,170	4,032	1,559	1,506
MECHITU GOTO	6,086	3,043	3,043	1,103	1,073
MECHITU LEMAN	4,032	2,021	2,011	736	717
WABE KEBENA	2,826	1,455	1,371	539	519
SILTANA CHANGICHA	8,893	4,501	4,392	1,700	1,637
WEST HARARGE-ZONE	1,710,811	874,010	836,801	351,845	339,743
MIESO-WEREDA	105,321	54,013	51,308	21,405	20,772
MIESO-RURAL	105,321	54,013	51,308	21,405	20,772
GUMIBI	393	189	204	90	90
SIRIBA	2,648	1,343	1,305	533	515
BELO	3,919	2,034	1,885	774	721
OBENISA	802	423	379	163	158
GODE CHELI	1,774	918	856	337	329
BURI ARIBA	714	399	315	147	145
GUDICHA GURACHA	2,354	1,214	1,140	472	454
DIRE KALU	2,624	1,321	1,303	539	521
ANENO	2,382	1,193	1,189	500	491
ADELE	2,092	1,084	1,008	414	406
BURIKA KEBENA	2,164	1,098	1,066	450	444
HARIGETI	2,812	1,437	1,375	624	607
KENITERI	1,464	761	703	335	326
WELIDA JEJEBA	2,942	1,545	1,397	609	605
HARO MERO DADOMA	3,381	1,739	1,642	702	689
HAMETA META DAYIMA	2,337	1,213	1,124	486	480
ODA BELIA	3,718	1,927	1,791	721	705
ETESA RORO	3,166	1,698	1,468	727	708
DENEBE HUNIDE MASOMA	4,206	2,107	2,099	849	833
ODO KENENI	2,950	1,495	1,455	617	615
ODO ROBA	4,330	2,220	2,110	875	840
SEBULA	2,180	1,145	1,035	430	408
SOBAKA	2,171	1,092	1,079	493	484
AGEMISANA CHELE	1,907	969	938	400	395
DORE KORA	4,451	2,280	2,171	922	908
HUNIDE MISOMA	3,323	1,713	1,610	706	686

Table 9.2. Population, Households and Housing Units
for Rural Kebeles by Sex: 2007

Geographical Area	Population			Number of households	Number of Housing units
	Both Sexes	Male	Female		
HARIKONICHA	3,517	1,791	1,726	722	707
CHOCHOLE	2,320	1,213	1,107	417	406
GULUFA	2,283	1,176	1,107	375	366
FAYO	1,773	939	834	344	337
GENA	3,057	1,547	1,510	667	651
BILILO	1,813	942	871	385	369
BURAYISA TUKA	2,555	1,273	1,282	506	484
TORIBAO	3,035	1,557	1,478	613	491
HULE MENIDERA	2,608	1,339	1,269	508	503
HULE ADAMI	2,383	1,184	1,199	463	455
SODOMA GORO MISERA	2,350	1,218	1,132	485	459
KURIFA SEWA	414	204	210	84	84
ORIFO	2,310	1,165	1,145	391	382
BURI MULU	2,387	1,170	1,217	480	476
WELITANE	1,941	998	943	391	385
KIKILIFITU	918	526	392	216	212
DIRIBA	2,453	1,214	1,239	443	442
DOBA-WEREDA	130,667	66,729	63,938	26,624	25,916
DOBA-RURAL	130,667	66,729	63,938	26,624	25,916
EFADIN	5,050	2,578	2,472	1,016	999
ODA BULTUM	5,344	2,701	2,643	1,053	1,025
BIYO JANETA	3,163	1,530	1,633	643	624
MEDEBILISUMA	3,745	1,900	1,845	817	797
MSRA CHEFRA	3,446	1,738	1,708	687	662
EBSA BATE	5,173	2,658	2,515	1,021	988
BEKELCHA BIFTU	7,486	3,847	3,639	1,606	1,553
MEDE TELILA	2,978	1,502	1,476	642	630
JELALA	2,592	1,336	1,256	539	530
BILISUMA	2,314	1,147	1,167	490	477
OURJI BERESA	3,200	1,643	1,557	621	610
GEMECHU	4,699	2,398	2,301	920	895
DALOTA	2,614	1,339	1,275	534	524
DERE NEGIYA	6,091	3,125	2,966	1,239	1,187
BREA	2,692	1,364	1,328	550	534
BEDASA	5,772	2,966	2,806	1,133	1,113
BIFTU OROMIA	4,009	2,082	1,927	820	802
HAKABAS	2,205	1,111	1,094	434	418
ODANEGIYA	3,439	1,794	1,645	710	693
TOKUMA MATA LEGACHA	4,277	2,208	2,069	911	879
WELTANE	3,328	1,701	1,627	703	677
WELKITUMA WEJIN	2,342	1,173	1,169	453	432
LENCHA WEDESA	3,661	1,879	1,782	754	738
WELKITUMA EBSA	2,332	1,142	1,190	471	464
LEGE LENCHA	3,850	2,014	1,836	766	758
KUFE KASO	2,613	1,351	1,262	535	525
BEHADU	2,604	1,324	1,280	547	541
DEKEBA	3,826	1,951	1,875	784	776
TERKENFETA	3,919	2,007	1,912	764	736
DEREBELO	3,186	1,673	1,513	612	599
EFA AMAN	5,038	2,555	2,483	949	925
EFA RAMETA	6,217	3,224	2,993	1,301	1,235
ODA JALELA	7,462	3,768	3,694	1,599	1,570
TULO-WEREDA	133,616	68,123	65,493	27,462	26,809
TULO-RURAL	133,616	68,123	65,493	27,462	26,809
EFA ANDODE	3,815	1,985	1,830	726	710
BURKA JALELA	4,408	2,219	2,189	928	901
EDO JENETA	8,044	4,140	3,904	1,612	1,567
HUNDE MIBOMA	7,859	4,062	3,797	1,586	1,558
EFEBAS	3,722	1,879	1,843	756	721
REKETA FURA	6,447	3,277	3,170	1,233	1,202
ODA NEGIYA	4,713	2,521	2,192	1,025	997
KUFA KASA	3,796	1,948	1,848	766	751
KUFAN ZIK	5,401	2,719	2,682	1,101	1,081
TOKUMA HAKA	7,285	3,706	3,579	1,486	1,454
NEJETA	2,843	1,433	1,410	639	628
HAKEMULIS	7,277	3,654	3,623	1,523	1,489
ERETO KUMA	3,674	1,824	1,850	772	753
REGASIS	6,895	3,488	3,407	1,424	1,386
LUBO DEKEB	5,420	2,781	2,639	1,174	1,134
KERE KUFES	4,802	2,409	2,393	995	972
TERKAN FETA	3,988	2,020	1,968	878	864
KARE KUFA	3,894	1,988	1,906	817	799
GEMECHIS	5,817	2,978	2,839	1,179	1,153
BURAESA	5,633	2,898	2,735	1,122	1,103
CHEFE	5,529	2,796	2,733	1,123	1,098
AWJAMJEM	3,628	1,908	1,720	730	706
HUNDE LAFTO	3,223	1,687	1,536	683	675

Table 9.2. Population, Households and Housing Units
for Rural Kebeles by Sex: 2007

Geographical Area	Population			Number of households	Number of Housing units
	Both Sexes	Male	Female		
EFA EYESA	4,587	2,310	2,277	953	933
HAKAN JERATA	6,248	3,206	3,042	1,299	1,262
BECHUSA	4,668	2,287	2,381	932	912
MESELA-WEREDA	147,108	74,412	72,696	29,851	28,542
MESELA-RURAL	147,108	74,412	72,696	29,851	28,542
BELA BUKES	5,846	2,968	2,878	1,224	1,087
EFA BAS	2,822	1,415	1,407	557	540
MEDA JALELA	4,958	2,489	2,469	1,022	981
ABANEJAT	4,971	2,491	2,480	1,017	981
ABA SELAMA	5,635	2,844	2,791	1,167	1,097
ABA AMAN	6,771	3,420	3,351	1,410	1,352
BEHA BIFETU	4,354	2,186	2,168	865	829
MEYERA LELISA	6,536	3,349	3,187	1,297	1,140
REKO BASI	5,286	2,695	2,591	1,055	1,015
LUBU DOKEBA	5,960	3,047	2,913	1,235	1,196
ABA CHEBSI	7,558	3,829	3,729	1,456	1,370
WOLTASESA	4,937	2,497	2,440	1,033	998
SELAMA	3,711	1,936	1,775	714	690
SHAM	8,841	4,577	4,264	1,640	1,604
ABADERO	7,584	3,812	3,772	1,620	1,574
ADA KAMA	4,084	2,065	2,019	826	804
AKAN JERATA	6,073	3,080	2,993	1,228	1,177
JENET	4,683	2,375	2,308	995	925
RAHA	8,078	4,063	4,015	1,656	1,617
BEREKA	4,185	2,051	2,134	825	775
KEBSO	5,924	3,011	2,913	1,229	1,204
DUKENA EBESSA	5,141	2,502	2,639	1,080	1,043
KUFA KASA GEMECHESA	5,759	2,923	2,836	1,141	1,114
KUFAN ZEKE	6,748	3,353	3,395	1,342	1,303
GEBES	10,663	5,434	5,229	2,217	2,126
ANCHAR-WEREDA	75,155	38,626	36,529	14,966	14,309
ANCHAR-RURAL	75,155	38,626	36,529	14,966	14,309
GODELALO	4,099	2,186	1,913	820	770
WACHO	832	436	396	167	161
KAJIMA	2,417	1,278	1,139	472	469
CHORORA	2,280	1,194	1,086	473	463
BALE	3,298	1,744	1,554	648	628
WEDESA	2,928	1,526	1,402	599	590
RABSHEDI	2,666	1,362	1,304	539	523
WEFFI	3,109	1,630	1,479	677	658
MIDAGDU	3,873	2,016	1,857	823	775
DARO	2,132	1,092	1,040	451	443
SERDIA	943	509	434	176	169
METEKOMA	1,954	1,037	917	392	389
LAFTO GOBA	1,768	882	886	360	350
INJECHA	3,199	1,691	1,508	604	552
DENEBA	1,957	998	959	366	358
LALO	2,727	1,419	1,308	541	529
BIYO	4,910	2,498	2,412	923	899
ANENO	3,243	1,667	1,576	619	587
KULSI	4,003	2,026	1,977	800	774
TELILA	4,516	2,233	2,283	881	724
DINDIN	5,861	2,951	2,910	1,226	1,180
SEKA	4,556	2,323	2,233	869	815
INCHINI	7,884	3,928	3,956	1,540	1,503
GUBA QORICHA-WEREDA	119,460	61,156	58,304	23,705	22,730
GUBA QORICHA-RURAL	119,460	61,156	58,304	23,705	22,730
BURKA BERKELE	5,813	2,941	2,872	1,151	1,075
EFA BATI	3,391	1,700	1,691	663	606
GORO LENCHA	3,275	1,706	1,569	637	620
BURKA JALELA	2,670	1,370	1,300	517	508
KILTU ANENI	3,774	1,916	1,858	758	742
ODA ROBA	4,011	2,023	1,988	808	777
ODA HAREWA	4,946	2,517	2,429	980	939
KILTU HORA	1,753	898	855	332	322
ODA ANENI	3,250	1,677	1,573	641	624
ODA DIMA	4,688	2,422	2,266	867	849
ULAGA	4,990	2,582	2,408	945	910
KURKURA EYA	4,273	2,201	2,072	815	789
AGEMTI	3,844	1,991	1,853	779	730
ELTOKE	7,280	3,639	3,641	1,445	1,410
MUDI KURKURA	2,628	1,371	1,257	563	528
ODA BULTUM	2,622	1,303	1,319	530	508
SIRE SADO	4,481	2,315	2,166	902	874
CHOBA	3,309	1,694	1,615	649	627
HARDIM	4,457	2,325	2,132	929	872
CHEFE JALELA	4,590	2,359	2,231	906	880

Table 9.2. Population, Households and Housing Units
for Rural Kebeles by Sex: 2007

Geographical Area	Population			Number of households	Number of Housing units
	Both Sexes	Male	Female		
GORO BATI	5,219	2,744	2,475	1,034	988
ODA GADISA	4,898	2,507	2,391	924	876
LEMEN	3,370	1,710	1,660	634	624
HARAWA BARESA	5,208	2,582	2,626	1,037	966
GORO META	6,552	3,298	3,254	1,301	1,235
JERJERI	4,141	2,170	1,971	920	850
LEGE ARBA	3,255	1,657	1,598	672	661
GORO WITA	2,992	1,590	1,402	590	574
WAJI	3,780	1,948	1,832	776	766
HABRO-WEREDA	165,222	85,055	80,167	33,784	32,506
HABRO-RURAL	165,222	85,055	80,167	33,784	32,506
DANSE	5,910	3,093	2,817	1,249	1,226
AREDA BORA	6,133	3,229	2,904	1,204	1,145
ODA ANANI	5,461	2,835	2,626	1,120	1,088
LUGO	7,240	3,642	3,598	1,452	1,397
CHEFA	4,837	2,501	2,336	945	909
CHEFA 12	5,576	2,844	2,732	1,140	1,110
KELECHA	5,783	3,028	2,755	1,175	1,133
BADHADHA	1,855	945	910	360	353
BEREDA	4,964	2,551	2,413	1,042	1,017
HARO CHERCHER	7,816	4,038	3,778	1,568	1,524
GERB TEKA	3,823	1,915	1,908	768	741
BUSETU	3,117	1,617	1,500	614	590
ODA MUDA	6,890	3,539	3,351	1,444	1,395
MELIKE BELO	6,277	3,173	3,104	1,269	1,220
GERBI GOBA	6,538	3,323	3,215	1,408	1,269
LEGA BERA	7,807	4,028	3,779	1,633	1,587
MADA JALALA	7,953	4,082	3,871	1,654	1,595
EFA GAMACHU	9,146	4,880	4,266	1,850	1,812
EFA JIRU	3,587	1,849	1,738	753	731
GADISA	3,726	1,904	1,822	755	729
KUFA KAS	5,135	2,623	2,512	1,050	1,026
DIKICHA	6,132	3,175	2,957	1,264	1,192
HUNDE DHABA	7,082	3,605	3,477	1,450	1,388
LELISA	8,611	4,440	4,171	1,777	1,707
FIRJIRU	4,348	2,261	2,087	874	823
DERERA	6,422	3,289	3,133	1,337	1,310
WEYINI KELO	5,512	2,779	2,733	1,086	1,059
WEYINI GUDA	7,541	3,867	3,674	1,543	1,430
DARO LEBU-WEREDA	181,233	92,587	88,646	37,830	36,489
DARO LEBU-RURAL	181,233	92,587	88,646	37,830	36,489
ODA LELEBA	7,243	3,790	3,453	1,459	1,416
JILBO	6,105	3,124	2,981	1,224	1,193
KOTERA	5,523	2,880	2,643	1,162	1,127
SORORO	7,354	3,829	3,525	1,555	1,492
GUDIS	6,344	3,221	3,123	1,348	1,311
DHIBA	4,452	2,255	2,197	927	903
SAKINA	8,989	4,576	4,413	1,783	1,734
HAREBA FANO	4,658	2,451	2,207	969	947
TEMSAY TUPHO	2,968	1,536	1,432	612	576
ODALEKU	3,026	1,529	1,497	618	610
METAGUDESA	1,052	542	510	212	204
KORTU	6,188	3,110	3,078	1,261	1,214
HARO ADI	4,299	2,209	2,090	886	861
MEDHISA	3,727	1,860	1,867	776	737
SETEWA	5,006	2,446	2,560	1,088	1,047
GELGELE	3,899	1,967	1,932	833	821
DODOTE ROBA	4,761	2,353	2,408	955	929
KURFA WACHU	4,555	2,296	2,259	919	887
HAMSISO	5,433	2,739	2,694	1,088	1,065
BIYO HODA	3,912	2,006	1,906	775	756
MILKAY	5,261	2,676	2,585	1,141	1,113
AGEMTI	2,501	1,265	1,236	512	476
HARORESE KILE	2,344	1,219	1,125	483	458
BOYIDO	2,487	1,280	1,207	521	503
IJARA	5,905	2,992	2,913	1,236	1,170
KURKURA	3,776	1,917	1,859	769	754
KORKE	4,368	2,304	2,064	866	844
MERDIDA	4,318	2,177	2,141	859	831
IJARTI	5,389	2,756	2,633	1,106	990
EDOGELMA	3,853	1,894	1,959	847	794
HALOGOBA	3,364	1,690	1,674	769	731
BILIKA	10,074	4,990	5,084	2,236	2,173
CHOBI	5,677	3,054	2,623	1,227	1,161
KEBENAWA	4,942	2,566	2,376	1,086	1,047
WACHU	4,166	2,146	2,020	878	846
DAROGUDO	6,107	3,132	2,975	1,282	1,242

Table 9.2. Population, Households and Housing Units
for Rural Kebeles by Sex: 2007

Geographical Area	Population			Number of households	Number of Housing units
	Both Sexes	Male	Female		
WENCHEBE	4,122	2,152	1,970	969	946
RIMETI	3,085	1,658	1,427	593	580
BOKE-WEREDA	144,460	73,437	71,023	30,431	29,477
BOKE-RURAL	144,460	73,437	71,023	30,431	29,477
KERSA	5,477	2,786	2,691	1,116	1,088
DERA JANBO	2,516	1,327	1,189	485	464
KILTU ELALA	5,673	2,892	2,781	1,105	1,077
AWA	5,163	2,625	2,538	1,037	1,002
BOKE GUDA	4,436	2,293	2,143	949	937
GORO ROBA	5,020	2,561	2,459	953	915
SORO	4,400	2,191	2,209	912	887
WACHU YAYA	4,681	2,366	2,315	967	926
HARO BEREDA	3,575	1,802	1,773	711	689
HARO MUDA	4,419	2,229	2,190	925	904
MEYU	5,009	2,564	2,445	1,042	1,010
EDU HAROJI	5,768	2,933	2,835	1,190	1,166
MILDAB	5,216	2,710	2,506	1,104	1,075
HATURA	6,055	3,097	2,958	1,292	1,272
JILBO	4,383	2,212	2,171	916	906
CHEBI	6,014	3,097	2,917	1,245	1,205
LELU	2,559	1,294	1,265	522	490
KURKURA	3,656	1,858	1,798	755	726
RUKESA	3,951	2,034	1,917	786	741
ODA ROBA	3,505	1,817	1,688	749	729
ARBA	5,226	2,707	2,519	1,056	1,030
KURFA ROKA	5,077	2,525	2,552	1,133	1,105
META ARBA	4,354	2,314	2,040	871	849
KEYU	4,488	2,289	2,199	901	887
ANUBA	4,604	2,385	2,219	942	928
KURFA GELMA	6,282	3,170	3,112	1,266	1,228
TEDECHA HINA	3,557	1,743	1,814	859	804
BURKA RAMIS	2,897	1,404	1,493	696	692
WELTA SISO	587	410	177	247	167
TEFE	9,610	4,731	4,879	2,086	2,013
MADA JALALA	374	251	123	123	117
DIMTU BEREDA	1,070	528	542	281	270
BURKA ODA	4,017	1,914	2,103	1,014	987
DIMTU	841	378	463	195	191
QUNI-WEREDA	158,282	81,029	77,253	33,369	32,259
QUNI-RURAL	158,282	81,029	77,253	33,369	32,259
OBI 17	3,856	1,985	1,871	779	732
BEDESA GUDA	5,448	2,752	2,696	1,092	1,007
KEREYU	8,127	4,212	3,915	1,706	1,659
SEBALE	8,035	4,137	3,898	1,680	1,637
LEGEFATO	3,924	1,989	1,935	833	792
JAWIS	4,656	2,427	2,229	1,012	978
KOLU	9,742	5,032	4,710	2,018	1,960
ODAROBA	5,627	2,876	2,751	1,227	1,205
BEKONISA	7,862	4,059	3,803	1,689	1,631
KARA	7,350	3,737	3,613	1,646	1,557
MUDI RESA	4,156	2,071	2,085	930	895
GODEHORA	4,991	2,558	2,433	1,096	1,062
MIDAGIDU	6,714	3,457	3,257	1,458	1,403
KOYE	4,027	2,089	1,938	867	852
KELAD AMBA	4,181	2,172	2,009	880	856
ODA MUDA	4,557	2,380	2,177	903	856
BATI	3,320	1,692	1,628	671	648
KODA BORIYO	2,458	1,209	1,249	516	508
SURI	5,782	2,949	2,833	1,237	1,216
GUBA GUTU	5,877	2,987	2,890	1,209	1,190
ODATUTA	4,449	2,304	2,145	909	893
DIDA DELO	5,261	2,654	2,607	1,119	1,066
BURIKA	7,906	3,998	3,908	1,626	1,585
GALESA	2,634	1,373	1,261	566	551
GEBIBA	6,621	3,412	3,209	1,344	1,292
HAROADI	6,873	3,441	3,432	1,382	1,338
HARORETI	2,520	1,269	1,251	571	554
SHUNIKO	2,827	1,418	1,409	616	597
BERIBERITI	2,309	1,208	1,101	506	487
OBI (63)	6,192	3,182	3,010	1,281	1,252
GEMECHIS-WEREDA	180,375	91,840	88,535	36,880	35,604
GEMECHIS-RURAL	180,375	91,840	88,535	36,880	35,604
KUNI SEGERIYA	5,592	2,896	2,696	1,207	1,162
HULAKUNI	9,556	4,811	4,745	1,879	1,779
GEWOGEWO DENGETE	8,336	4,174	4,162	1,711	1,672
RUKELE HEREFANO	7,639	3,876	3,763	1,478	1,454
RUKELE AGEMTI	5,086	2,587	2,499	1,017	986

Table 9.2. Population, Households and Housing Units
for Rural Kebeles by Sex: 2007

Geographical Area	Population			Number of households	Number of Housing units
	Both Sexes	Male	Female		
WELENSO HEREBAFENO	9,154	4,538	4,616	1,965	1,897
WELENSODEFO	5,451	2,747	2,704	1,143	1,097
LEGELAFTO SORO	3,192	1,634	1,558	686	677
MADERIYA	4,060	2,080	1,980	839	817
WELARGI	4,580	2,338	2,242	983	966
WELENSU HEDA DIMA	7,300	3,803	3,497	1,565	1,519
SIREKELO GETO	4,666	2,368	2,298	952	927
RUKELE KUYUBO	7,434	3,851	3,583	1,459	1,410
GERBI	3,859	1,948	1,911	754	738
GEWGEW DIBALA	8,859	4,478	4,381	1,777	1,666
GOBENSA	4,116	2,080	2,036	828	809
SIREGUDO	8,090	4,121	3,969	1,676	1,613
KOKORIFETU	5,050	2,521	2,529	1,081	1,046
SIRE KELOHEROTATE	5,549	2,883	2,666	1,139	1,089
HOMECHO GOLEBUBA	6,034	3,077	2,957	1,237	1,216
HOMECHO SOGIDO	5,734	2,920	2,814	1,187	1,137
HOMECHO DAYO	5,514	2,826	2,688	1,121	1,080
HOMECHO RIYANA	3,945	2,029	1,916	768	727
ELA ODA	5,089	2,649	2,440	1,011	960
GIGIYA	2,794	1,384	1,410	529	508
BERI HEMO	7,025	3,592	3,433	1,417	1,372
METEDABIR DIRESEDETA	5,515	2,783	2,732	1,110	1,079
IJEWACHU	4,038	2,021	2,017	814	781
KASE HIJA	6,890	3,569	3,321	1,436	1,367
HOMECHO EBA	4,941	2,579	2,362	1,003	978
METEDAB WACHU DIMA	5,287	2,677	2,610	1,108	1,075
CHIRO ZURIA-WEREDA	169,912	87,003	82,909	35,538	34,330
CHIRO ZURIA-RURAL	169,912	87,003	82,909	35,538	34,330
SARO	3,145	1,570	1,575	648	635
BEA KUBI	6,396	3,379	3,017	1,369	1,328
BEKA BILU	3,126	1,637	1,489	628	612
BEREDANA SEBAKA	2,409	1,215	1,194	506	481
LEGA ARBA	3,733	1,888	1,845	786	756
GELIM CHFE	3,455	1,837	1,618	738	709
HARA	4,099	2,150	1,949	850	822
MEREWANA REBISU	6,405	3,346	3,059	1,343	1,313
TEYIFE	6,401	3,236	3,165	1,335	1,314
EJAFARA	6,781	3,440	3,341	1,417	1,370
MECHAWA	3,007	1,450	1,557	603	594
LALO GUDO	8,169	4,188	3,981	1,684	1,573
LUGO BACHUSA	7,214	3,611	3,603	1,483	1,431
SHEK ADEM	4,403	2,224	2,179	913	895
MEDICHO NO.3	3,390	1,694	1,696	694	657
YABDO SHEMBEKO	3,452	1,759	1,693	714	687
YABIDO GUJELA	4,567	2,344	2,223	925	905
YABIDO BOBASA	5,312	2,698	2,614	1,076	1,057
MEDICHO NO9	3,652	1,871	1,781	715	692
MEDICHO NO2	1,544	796	748	314	282
NEJEBAS	6,402	3,179	3,223	1,383	1,350
CHIRO KELA	5,974	3,053	2,921	1,236	1,181
ALA GORA	3,198	1,614	1,584	675	647
ARIBU REKETE	5,276	2,689	2,587	1,150	1,119
WACHU LEMAY	3,613	1,849	1,764	757	735
ALA GORA	927	498	429	195	190
WEDEYITI	4,672	2,409	2,263	980	946
ARIBA HORE	2,757	1,416	1,341	580	565
BOSEKA	4,162	2,103	2,059	851	825
ELITOKE	4,490	2,292	2,198	960	926
WACHU GELEYI	4,179	2,146	2,033	867	826
WACHU CHIFITU	2,729	1,476	1,253	593	574
WACHU WOLTANE	3,418	1,776	1,642	760	757
EFA BAS	2,495	1,286	1,209	563	553
SHOLA TEKUMA	3,758	1,922	1,836	800	769
FUGNAN DIMO	6,346	3,249	3,097	1,384	1,353
GARA NIGUS NO1	3,318	1,683	1,635	701	648
GARA NIGUS NO2	6,203	3,325	2,878	1,235	1,202
GARA NIGUS NO3	5,335	2,705	2,630	1,127	1,051
EAST HARARGE-ZONE	2,506,907	1,269,821	1,237,086	526,374	508,924
KOMBOLCHA-WEREDA	127,465	64,263	63,202	25,560	24,686
KOMBOLCHA-RURAL	127,465	64,263	63,202	25,560	24,686
SERKA HAMA	1,335	692	643	271	267
LEGEHAMA	3,785	1,867	1,918	814	795
HUNDE BILISUMA	2,605	1,348	1,257	542	528
IFTUHA	3,346	1,690	1,656	660	635
EGU	10,838	5,471	5,367	2,169	2,068
QERENSA	7,922	4,020	3,902	1,590	1,546
BILISUMA	9,073	4,611	4,462	1,756	1,704

Table 9.2. Population, Households and Housing Units
for Rural Kebeles by Sex: 2007

Geographical Area	Population			Number of households	Number of Housing units
	Both Sexes	Male	Female		
KE4KELI	5,608	2,804	2,804	1,095	1,076
BURKA NEGEYA	12,128	6,210	5,918	2,416	2,304
WERE MEHAMED	12,903	6,538	6,365	2,468	2,336
BURIKADIN	5,556	2,754	2,802	1,090	1,071
WELTE HALEMEN	9,476	4,766	4,710	1,974	1,885
SIBILU	5,452	2,796	2,656	1,059	1,015
TULA	5,707	2,904	2,803	1,076	1,041
SEMERGEL	4,900	2,472	2,428	1,011	981
IJAGINA	8,883	4,406	4,477	1,831	1,803
SAMTE	6,015	2,942	3,073	1,232	1,180
BIKE	7,081	3,548	3,533	1,489	1,455
WEDESA	4,852	2,424	2,428	1,017	996
JARSO-WEREDA	112,708	57,044	55,664	22,636	21,548
JARSO-RURAL	112,708	57,044	55,664	22,636	21,548
MULATA	4,170	2,116	2,054	775	655
ODA MUDA	5,518	2,772	2,746	1,153	1,110
ANENO MITE	5,148	2,615	2,533	1,086	1,051
SEMEN DEBELO	2,798	1,428	1,370	566	541
BURKA METE	4,765	2,421	2,344	1,003	956
MELKA JEBDU	6,123	3,030	3,093	1,268	1,229
EPA JALELA	5,053	2,570	2,483	1,003	983
AFGUG	5,622	2,851	2,771	1,079	1,023
EDE	7,894	4,021	3,873	1,563	1,509
DEBUB DEBELO	3,650	1,882	1,768	759	694
GIDIYA BEHA	4,480	2,270	2,210	913	868
SHENKORA	2,337	1,212	1,125	473	467
GIDIYA LITA	3,742	1,894	1,848	764	740
CHALA	4,064	2,065	1,999	807	775
BURKA MISOMO	7,489	3,803	3,686	1,477	1,414
GARA ABDULA	5,445	2,710	2,735	1,009	966
LAFENFEDO	5,184	2,646	2,538	1,003	966
AMEN	11,444	5,783	5,661	2,344	2,167
WELTEHI	11,746	5,895	5,851	2,366	2,287
BEDESA	6,036	3,060	2,976	1,225	1,147
GURSUM-WEREDA	139,883	70,877	69,006	28,905	27,876
GURSUM-RURAL	139,883	70,877	69,006	28,905	27,876
ODA NEGEYA	5,579	2,774	2,805	1,298	1,264
GEFIRE GUDA	6,424	3,255	3,169	1,382	1,338
BUYO NEGEYA	6,504	3,252	3,252	1,297	1,271
MEDARO	4,243	2,203	2,040	823	809
GOBA	2,376	1,220	1,156	482	477
MIAWA	1,964	990	974	419	414
HAKA	3,037	1,511	1,526	622	604
HARIRO	2,289	1,173	1,116	504	496
BERITE	2,918	1,444	1,474	575	467
NEGEYA	3,845	1,959	1,886	770	755
JALELA	3,317	1,715	1,602	688	668
SEKE BEDI	4,079	2,075	2,004	817	640
KEBSO	3,025	1,538	1,487	634	618
HARASHI	3,335	1,657	1,678	645	637
DAY FERES	6,628	3,255	3,373	1,308	1,260
GORO SIYO	5,908	2,963	2,945	1,261	1,211
AWBERE	5,608	2,849	2,759	1,130	1,093
BUNA	1,748	888	860	383	373
MUYEDIN	4,264	2,145	2,119	899	876
ABUBEKER SADIK ONAYA	3,109	1,574	1,535	634	623
ABUBEKER SADIK SANTALA	1,721	870	851	397	388
ODA SANTALA	3,977	1,933	2,044	869	843
MISIRA	4,774	2,388	2,386	1,069	1,035
BILISUMA	2,669	1,296	1,373	553	543
HAWA SANTALA	1,241	620	621	223	219
NUR SELAM	2,211	1,115	1,096	451	447
ELALEMI	3,109	1,591	1,518	649	633
EBSA	2,588	1,319	1,269	527	496
ABADIR	3,836	1,926	1,910	851	841
GARA WADAJA	6,490	3,300	3,190	1,407	1,365
HARO BATI	3,268	1,720	1,548	696	661
AWDAL	3,447	1,787	1,660	760	753
ODA OROMIYA	2,219	1,110	1,109	497	459
KASA OROMIYA	3,402	1,777	1,625	685	675
BAKATA QORE	4,330	2,232	2,098	856	833
WEREBUYE	2,919	1,519	1,400	536	530
KULMIYE	2,298	1,166	1,132	381	373
NOLIYE	2,063	1,088	975	334	311
WEREALI	3,121	1,680	1,441	593	577
BABILE-WEREDA	75,996	38,387	37,609	16,722	16,323
BABILE-RURAL	75,996	38,387	37,609	16,722	16,323

Table 9.2. Population, Households and Housing Units
for Rural Kebeles by Sex: 2007

Geographical Area	Population			Number of households	Number of Housing units
	Both Sexes	Male	Female		
GAMBELA	2,656	1,313	1,343	565	557
ABDIBUCHI	4,097	2,110	1,987	922	893
BISHAN BABILE	4,022	1,977	2,045	869	854
IFA	3,473	1,707	1,766	764	744
TOFIQ	2,392	1,185	1,207	494	480
ERER GUDA	2,319	1,170	1,149	487	475
IFEDIN	9,307	4,783	4,524	1,970	1,923
NEJATA GEMECHIS	6,827	3,444	3,383	1,536	1,504
RAMETE SELAMA	3,889	1,983	1,906	868	849
ERER IBADA	3,857	1,904	1,953	928	914
TULA	2,571	1,303	1,268	550	537
BERKELE	3,321	1,685	1,636	710	690
ABDULQADIR	1,644	853	791	342	330
SHEKABDI	2,175	1,092	1,083	515	496
SHEK HUSEN	3,598	1,784	1,814	746	728
AWUSHRIF	3,199	1,633	1,566	708	694
DORER ARBA	4,683	2,441	2,242	985	964
LEKOLO	1,706	846	860	388	378
TULUHORO	3,181	1,595	1,586	716	694
GEMECHU	3,745	1,890	1,855	878	868
IBADA GEMECHU	3,334	1,689	1,645	781	751
FEDIS-WEREDA	108,534	54,905	53,629	24,507	23,759
FEDIS-RURAL	108,534	54,905	53,629	24,507	23,759
EDOBAS	5,860	2,982	2,878	1,310	1,271
MELKA	6,712	3,406	3,306	1,586	1,533
NEGEYA UMERKULE	5,595	2,851	2,744	1,158	1,130
UMER KULE	8,544	4,296	4,248	1,879	1,823
AGUDORA	4,446	2,213	2,233	1,051	1,019
BELINA ARBA	3,851	1,948	1,903	950	930
KERENSA LENCHO	4,358	2,166	2,192	1,042	1,019
EFITU DADA	5,977	3,060	2,917	1,285	1,254
BID BORA	6,791	3,405	3,386	1,481	1,435
NEGAYA BOBASA	5,375	2,703	2,672	1,303	1,226
MULETA	8,290	4,295	3,995	1,864	1,805
DINAKA	3,354	1,678	1,676	765	743
TUTAKENISSA	6,421	3,249	3,172	1,477	1,421
RISIKI	6,395	3,333	3,062	1,438	1,417
ANENI	3,019	1,484	1,535	675	662
BAPATU	5,922	3,013	2,909	1,288	1,227
BEREDA	5,439	2,747	2,692	1,244	1,191
KERE	7,893	3,940	3,953	1,744	1,708
KUFA BOBASA	4,292	2,136	2,156	967	945
HAROMAYA-WEREDA	220,986	112,684	108,302	44,923	43,170
HAROMAYA-RURAL	220,986	112,684	108,302	44,923	43,170
BIFITU GEDA	11,827	5,936	5,891	2,324	2,259
IFA HAROMAYA	13,207	6,786	6,421	2,663	2,523
KURO	10,446	5,128	5,318	2,039	1,987
AMUMA	5,945	3,067	2,878	1,248	1,192
KERENSA	8,090	4,157	3,933	1,610	1,554
BECHEKE	4,981	2,531	2,450	944	890
FENKILE	4,297	2,130	2,167	855	823
TENIKE	3,748	1,929	1,819	712	685
DAMOTA	7,052	3,567	3,485	1,329	1,285
IFA BATE	4,161	2,122	2,039	742	689
TUJI GEBISA	9,195	4,655	4,540	1,780	1,728
ADELE WELTEHA	6,511	3,304	3,207	1,373	1,338
HAROADI	5,208	2,559	2,649	1,093	1,061
KORKE	3,216	1,591	1,625	679	667
DERE KEBISA	6,979	3,635	3,344	1,531	1,506
GOBE CHALA	13,174	6,641	6,533	2,757	2,623
GOBE SELAMA	7,035	3,540	3,495	1,300	1,236
HAQA	6,811	3,386	3,425	1,339	1,276
FENDASHA LENCHO	5,612	2,822	2,790	1,095	1,056
MEDE BELINA	10,465	5,212	5,253	2,149	2,049
NEGEYA	10,779	5,422	5,357	2,364	2,296
MELIKA GEMECHU	8,539	4,382	4,157	1,881	1,720
AUGAZI LENCHA	8,145	4,096	4,049	1,601	1,537
KURO DADA	3,179	1,650	1,529	713	698
AWMERA	4,246	2,199	2,047	927	905
KERSA GETETA	2,197	1,128	1,069	512	495
KERSA QAJIMA	3,333	1,716	1,617	720	706
GOBELE KIRITE	2,477	1,267	1,210	505	489
KERO TERKAFE	8,208	4,112	4,096	1,686	1,621
ADU BATE	4,107	2,073	2,034	925	883
HAKEFELA	5,885	2,970	2,915	1,290	1,255
KEYIRENSA	3,933	1,961	1,972	869	828
IDO BELINA	4,732	2,381	2,351	1,089	1,053

Table 9.2. Population, Households and Housing Units
for Rural Kebeles by Sex: 2007

Geographical Area	Population			Number of households	Number of Housing units
	Both Sexes	Male	Female		
HAROMAYA UNIVERSTY	3,266	2,629	637	279	257
KURFA CHELE-WEREDA	52,937	26,641	26,296	11,165	10,776
KURFA CHELE-RURAL	52,937	26,641	26,296	11,165	10,776
GUDINA MULETA	6,166	3,034	3,132	1,314	1,276
DERMESHEK	4,184	2,069	2,115	900	877
DEKEBA	3,351	1,668	1,683	704	685
RASA JENETA	2,780	1,394	1,386	625	617
HULA JENETA	2,490	1,267	1,223	522	502
CHEFE ANENI	2,611	1,318	1,293	581	570
BOLI BALINA	1,443	696	747	304	302
ALEM DROMO	2,939	1,516	1,423	597	580
JURU GEMECH	2,143	1,085	1,058	446	432
ORDE	2,212	1,140	1,072	434	427
GORO GERBI	2,188	1,110	1,078	472	457
JIRI BELINA	4,659	2,421	2,238	932	914
ARELE GUDA	3,045	1,536	1,509	643	526
AEDU AEMIBATE	1,218	618	600	243	240
IJA KECHU	2,127	1,052	1,075	440	421
DRE GUDINA	3,281	1,623	1,658	734	712
AFANKELO	1,489	738	751	329	322
ARELE TIKA	4,611	2,356	2,255	945	916
QERSA-WEREDA	159,429	80,238	79,191	34,084	33,114
QERSA-RURAL	159,429	80,238	79,191	34,084	33,114
KUFAN ZIK	4,038	2,016	2,022	826	806
YABETA LENICHA	4,285	2,210	2,075	898	889
YABETA SELAMA	4,776	2,386	2,390	1,012	997
WICHIRO	3,684	1,853	1,831	783	767
GALE MIRIGA	3,286	1,641	1,645	651	625
METEKOMA	4,781	2,369	2,412	1,007	978
GOLEWACHO	3,375	1,726	1,649	695	680
DENIGEGO	3,909	1,955	1,954	833	809
ADELE EYIKEY	7,255	3,552	3,703	1,473	1,430
HARO ARIBA	7,061	3,557	3,504	1,475	1,438
EMERONA SODU	5,602	2,884	2,718	1,189	1,159
BELA LANIGE	7,116	3,647	3,469	1,509	1,471
EFA JALELA	5,028	2,609	2,419	1,071	1,050
BELINA	2,304	1,152	1,152	483	474
ODA NEGEYA	4,256	2,155	2,101	953	937
BULULO NEGEYA	5,704	2,894	2,810	1,231	1,190
SODU	7,797	3,930	3,867	1,595	1,556
GOLEMUDA	3,277	1,665	1,612	728	705
AWIMERA	3,854	1,898	1,956	869	859
DOLU SELAMA	4,707	2,332	2,375	1,063	1,025
DOLU EFA	3,323	1,699	1,624	776	758
BEHA KOSUM	2,571	1,267	1,304	563	546
BEREKA	2,599	1,300	1,299	565	543
WALITAHA BILISUMA	4,840	2,396	2,444	1,086	1,066
BURIKA JALELA	3,714	1,867	1,847	844	823
HANIDARA KOSUMA	5,570	2,917	2,653	1,256	1,213
BURIKA WETER	3,413	1,700	1,713	741	698
MEDA ODA	4,379	2,225	2,154	971	938
JOBA WETER	5,604	2,809	2,795	1,147	1,116
BURAK JENETA	6,118	3,006	3,112	1,361	1,331
GOLA WALENISU	4,551	2,273	2,278	971	956
GOLA BELINA	3,818	1,888	1,930	794	780
RAMETA	3,288	1,656	1,632	665	645
TOLA	4,292	2,138	2,154	877	773
LENICHA WAJIRA	5,254	2,666	2,588	1,123	1,083
META-WEREDA	237,071	119,271	117,800	50,808	49,477
META-RURAL	237,071	119,271	117,800	50,808	49,477
FELMETU SEBA	1,709	905	804	357	337
WELKEBEDU SEBA	4,284	2,190	2,094	872	832
WALTA	5,361	2,674	2,687	1,189	1,159
WELDA GEMECHU	4,148	2,074	2,074	861	850
HAWI BILISUMA	5,229	2,671	2,558	1,096	1,071
SELAMA	2,091	1,059	1,032	453	444
GORO BIYO	3,563	1,820	1,743	762	749
BURKA JALALA	2,062	1,055	1,007	449	440
EFA BIFTU	1,514	756	758	314	309
GEMECHU DUSE	5,118	2,576	2,542	1,114	1,103
DURESITU BILISUMA	4,647	2,372	2,275	974	925
HAKABAS	2,994	1,533	1,461	669	659
HALEYO BELA	3,426	1,702	1,724	783	764
WAYBAR	3,068	1,507	1,561	629	616
BIFTU ODA	5,808	2,972	2,836	1,123	1,094
DOQE 1	6,156	3,059	3,097	1,264	1,233
DOQE 2	4,552	2,287	2,265	920	905

Table 9.2. Population, Households and Housing Units
for Rural Kebeles by Sex: 2007

Geographical Area	Population			Number of households	Number of Housing units
	Both Sexes	Male	Female		
EFA JALALA	4,737	2,558	2,179	1,055	1,028
BIKIYE KUTIR AND	5,222	2,630	2,592	1,014	986
BIKIYE KUTIR HULET	3,519	1,805	1,714	717	696
ELA HABRO	3,160	1,544	1,616	662	644
DUDA ELA	5,030	2,538	2,492	1,049	1,016
WELENSU KUTIR AND	3,741	1,870	1,871	820	798
GEDERA	2,481	1,291	1,190	541	532
CHELENKO LOLA	4,920	2,465	2,455	1,055	1,027
BEKELCHA OROMIYA	6,582	3,357	3,225	1,379	1,356
ETISA KOLO	3,844	1,936	1,908	828	805
MUDI LENCHA	5,069	2,513	2,556	1,133	1,115
WELIGELTE BELINA	4,214	2,106	2,108	922	914
BERENE	2,211	1,123	1,088	521	493
ODA WALTA	1,621	819	802	389	341
ODA CHEFE	3,853	1,952	1,901	865	850
HARO KUTIR HULET	2,606	1,310	1,296	613	601
BIFTUGENEME	5,299	2,617	2,682	1,121	1,107
HARO KUTIR AND	2,546	1,293	1,253	541	532
WELENSU KUTIR HULET	4,870	2,411	2,459	1,059	1,040
LELIFTU	6,094	2,977	3,117	1,252	1,229
ERE TOKUMA	7,076	3,560	3,516	1,501	1,440
BURKA JALALA	7,589	3,844	3,745	1,614	1,574
BURKA GEMECHU	5,823	2,892	2,931	1,224	1,172
CHEFE RAMIS	5,021	2,447	2,574	1,119	1,084
HARENFAMA UTUBA	6,382	3,163	3,219	1,369	1,336
UTUBA WUTI	3,473	1,749	1,724	757	740
CHEFE ANENI	6,744	3,268	3,476	1,422	1,370
KURA META	6,079	3,043	3,036	1,305	1,282
GORO WUTI KUTIR AND	6,448	3,226	3,222	1,386	1,360
GORO MUTI KUTIR HULET	9,902	5,058	4,844	2,151	2,083
WACHUGE	6,378	3,179	3,199	1,386	1,366
WALTA JALALA	7,440	3,812	3,628	1,611	1,561
DADO	7,275	3,641	3,634	1,714	1,653
HIDETU SEBA	4,092	2,062	2,030	884	856
GORO GUTU-WEREDA	133,865	68,121	65,744	26,868	26,026
GORO GUTU-RURAL	133,865	68,121	65,744	26,868	26,026
SEPALO	3,108	1,575	1,533	596	582
JIRU EFA	4,597	2,408	2,189	923	867
WELITEHA DENKOLE	5,085	2,572	2,513	1,066	1,044
NEDI	6,293	3,176	3,117	1,372	1,326
TAYISO	1,939	1,027	912	432	414
BURIKA GURATI	3,480	1,763	1,717	692	671
BIKA	3,862	1,896	1,966	805	787
BILU NEJATA	4,281	2,136	2,145	863	823
IFA JALELA	4,345	2,176	2,169	859	845
IDO JALELA	3,812	1,908	1,904	701	678
YEKA AMAN	3,270	1,684	1,586	649	643
YEKA JALELA	4,358	2,268	2,090	860	841
BIFITU DIREMU	4,856	2,490	2,366	941	877
YEKA UMEMA TOKUMA	3,707	1,869	1,838	728	708
CHEFEANENI	5,063	2,583	2,480	1,031	1,006
LAFITO MEDOTELILA	6,280	3,218	3,062	1,199	1,166
GORO GUTU	3,780	1,941	1,839	734	713
MEKANISA WELITEHI	7,661	3,965	3,696	1,483	1,444
MEDE ENICHINI	5,153	2,546	2,607	1,085	1,058
KOBO WELITEHI	6,111	3,037	3,074	1,242	1,207
MEDISA WELITEHI	5,271	2,695	2,576	1,061	1,032
MEDISA JALELA	5,062	2,603	2,459	955	936
BURIKA ELA	5,425	2,755	2,670	1,107	1,065
HARQONCHA DODO	5,252	2,629	2,623	1,050	1,013
HORA WELIGEL	6,293	3,214	3,079	1,325	1,293
WERIJI JALELA	7,080	3,666	3,414	1,377	1,313
IFA DABA	5,368	2,748	2,620	1,078	1,033
BURIKA TOKUMA	3,073	1,573	1,500	654	641
DEDER-WEREDA	219,933	111,361	108,572	45,821	44,286
DEDER-RURAL	219,933	111,361	108,572	45,821	44,286
OBI KU AREANAME 2	4,435	2,213	2,222	931	922
OBI KU AREANAME 1	4,578	2,385	2,193	949	924
LELE KUFA	6,131	3,149	2,982	1,182	1,151
ODA KEBENA	4,164	2,096	2,068	826	804
WALITA GEBA	3,831	1,907	1,924	778	753
BURIKA GELA	3,255	1,630	1,625	697	672
MEDA JALELA	6,115	3,158	2,957	1,154	1,135
BIYO NEGAYA	5,145	2,636	2,509	1,002	939
GEBEYA GUDINA	9,036	4,508	4,528	2,019	1,940
HAKA BASA	9,417	4,742	4,675	2,098	2,025
HARO MINYA	6,437	3,259	3,178	1,334	1,174

Table 9.2. Population, Households and Housing Units
for Rural Kebeles by Sex: 2007

Geographical Area	Population			Number of households	Number of Housing units
	Both Sexes	Male	Female		
KURE DEDER	4,006	1,945	2,061	874	838
DIRE WELITEA	4,600	2,295	2,305	964	942
KEBISO TOKUMA	7,403	3,664	3,739	1,533	1,487
NANO JALELA	6,862	3,536	3,326	1,402	1,364
CHOFE GURUMU	7,262	3,733	3,529	1,490	1,407
WELTEHA GUDINA	5,989	3,116	2,873	1,226	1,188
CHOKA GEMECHU	4,265	2,149	2,116	929	886
BURIKA BEREKA	5,453	2,756	2,697	1,156	1,126
CHAKA MAYIRA JALELA	4,356	2,202	2,154	919	905
BURKA NEGEYA	3,993	1,987	2,006	831	800
CHELA NEGEYA	3,864	1,993	1,871	814	802
BISHAN ADI	4,774	2,389	2,385	1,011	987
LEMEN WELTAA	5,208	2,667	2,541	1,049	1,034
HURIJI JALELA	4,585	2,329	2,256	939	911
MITO	4,195	2,159	2,036	832	817
NEDI GALAN SEDI	8,925	4,605	4,320	1,871	1,810
GOLU	7,906	4,006	3,900	1,679	1,644
YATU	7,853	3,958	3,895	1,611	1,561
IFA BASI	9,435	4,817	4,618	1,863	1,811
BURIKA JALELA	6,974	3,459	3,515	1,459	1,415
HARENFEMA QUNI	5,047	2,554	2,493	1,009	936
MUMICHA	10,242	5,187	5,055	2,157	2,080
GEGEWISA	4,496	2,247	2,249	1,003	982
ABAYA	5,455	2,773	2,682	1,206	1,174
JIRME	9,319	4,682	4,637	1,964	1,900
HUFE	4,922	2,470	2,452	1,060	1,040
MELKA BELO-WEREDA	168,074	85,475	82,599	34,371	33,109
MELKA BELO-RURAL	168,074	85,475	82,599	34,371	33,109
KUFEKASA	4,537	2,299	2,238	938	884
BIFITU OROMIYA	5,269	2,696	2,573	1,121	1,106
CHEFE JENETA	6,525	3,315	3,210	1,328	1,288
BURIKA NEGEYA	6,640	3,421	3,219	1,369	1,318
FALE NEGEYA	7,323	3,740	3,583	1,467	1,433
WELDA MISIMA	4,471	2,276	2,195	912	874
TOKUMA JALELA	7,902	4,010	3,892	1,634	1,590
CHEFE WELITEHA	10,893	5,447	5,446	2,290	2,241
BOKO JALELA	4,870	2,447	2,423	1,012	987
BIFITU NEGEYA	5,786	2,870	2,916	1,206	1,182
DEBILE	3,079	1,490	1,589	641	618
DEGAYA BELO	11,827	5,990	5,837	2,482	2,403
MEKANISA	4,084	2,044	2,040	812	803
EFA BASI	7,280	3,793	3,487	1,448	1,324
MELISA HAKA	11,197	5,741	5,456	2,294	2,239
DABA KENISA	10,323	5,238	5,085	2,118	2,059
TOKUMAN KANE	8,496	4,347	4,149	1,752	1,684
DIRE KUFA KUTER 4	5,254	2,590	2,664	996	968
WELIKITUMA BILUSUMA	9,908	5,145	4,763	2,077	2,002
FIRI KEBISO	8,279	4,191	4,088	1,573	1,498
HAKA MULISI	9,956	5,138	4,818	1,928	1,795
TOKUMA BILISUMU	14,175	7,247	6,928	2,973	2,813
BEDENO-WEREDA	229,848	115,650	114,198	48,614	47,239
BEDENO-RURAL	229,848	115,650	114,198	48,614	47,239
EJA BIYA	4,702	2,363	2,339	1,026	987
RARE JANETA	8,695	4,435	4,260	1,765	1,704
GORO HODO	9,896	5,067	4,829	2,053	1,993
DADA FURDA	4,418	2,264	2,154	836	803
BALCHAK KELA	2,991	1,506	1,485	650	607
WELDIYA RAMIS	4,358	2,179	2,179	956	911
HARAWA BELINA	5,690	2,868	2,822	1,188	1,154
TIRTIRO MANGUDO	6,989	3,524	3,465	1,402	1,369
RASA JANETA	6,927	3,485	3,442	1,351	1,328
MOJO HAMD	5,144	2,515	2,629	1,082	1,048
LENCHA	7,833	3,928	3,905	1,660	1,611
CHEFE BELINA	7,339	3,701	3,638	1,537	1,510
MANGUDO RAMIS	4,539	2,311	2,228	970	954
BIYO RAMIS	4,685	2,368	2,317	1,073	1,044
GOLOLCHA RAMIS	4,115	2,043	2,072	903	893
DIROTA RAMIS	6,778	3,406	3,372	1,496	1,469
META RAMIS	6,786	3,425	3,361	1,475	1,442
BEREKET BERKELE	6,757	3,466	3,291	1,309	1,264
ENCHINI	4,702	2,362	2,340	975	953
MADA NEGEYA	4,419	2,201	2,218	940	919
DECHATU MOJO	4,998	2,487	2,511	1,064	1,048
HARIRO GULT	4,700	2,368	2,332	1,009	963
DODOTA MOJO	5,691	2,844	2,847	1,167	1,132
GOBA HARO	5,316	2,619	2,697	1,199	1,170
KARA EFA	7,721	3,946	3,775	1,664	1,641

Table 9.2. Population, Households and Housing Units for Rural Kebeles by Sex: 2007

Geographical Area	Population			Number of households	Number of Housing units
	Both Sexes	Male	Female		
ASHUKO DANEBA	4,296	2,122	2,174	922	903
HINDEYISA	5,708	2,879	2,829	1,143	1,106
DERTU RAMIS	4,639	2,274	2,365	1,034	997
ELILI DARARTU	5,513	2,895	2,618	1,148	1,094
EJA BUNA	3,403	1,686	1,717	709	704
TORTORA KELA	9,406	4,758	4,648	1,977	1,919
BURKA BADHASO	5,668	2,799	2,869	1,175	1,127
HARO KERSA	3,940	1,991	1,949	867	838
BORTOLO	6,862	3,382	3,480	1,484	1,434
HARA DANEBA	4,449	2,185	2,264	1,058	1,028
ODA BISHANI	7,139	3,582	3,557	1,539	1,493
TORTORA GUDA	6,155	3,070	3,085	1,314	1,304
JIRU BELINA	7,274	3,641	3,633	1,552	1,498
BURKA NEGEYA	4,292	2,157	2,135	912	866
GENEMI	4,915	2,548	2,367	1,030	1,011
MIDEGA TOLA-WEREDA	69,187	35,613	33,574	14,884	14,439
MIDEGA TOLA-RURAL	69,187	35,613	33,574	14,884	14,439
KERENSA	2,688	1,355	1,333	576	569
TERKAFETA	4,141	2,069	2,072	872	841
BURIKA RAHIMETA	5,364	2,755	2,609	1,176	1,147
AURIJI	3,236	1,570	1,666	719	674
LENCHA	5,715	2,864	2,851	1,211	1,162
ROBA	4,294	2,155	2,139	933	906
MUDIBALI	2,919	1,465	1,454	659	638
BILISUMA	4,499	2,284	2,215	1,015	941
BEREZALA	3,353	1,694	1,659	720	705
KUFA	2,603	1,312	1,291	562	543
LIBEN	6,690	3,412	3,278	1,373	1,344
NEGEYA	4,103	2,045	2,058	899	885
JIDO GERI	2,828	1,479	1,349	634	614
DIMTU KALIYA	2,176	1,179	997	445	419
IBIRO MUSA	4,130	2,250	1,880	832	821
MUKURA	3,127	1,667	1,460	692	681
LEGE TURE[ABIDI GERI]	3,817	2,109	1,708	767	764
SELAMA	3,504	1,949	1,555	799	785
CHINAKSEN-WEREDA	74,802	38,516	36,286	16,252	15,549
CHINAKSEN-RURAL	74,802	38,516	36,286	16,252	15,549
DAWE ERESA	2,333	1,270	1,063	638	605
DAWE KORA	2,957	1,510	1,447	646	597
MUDI DAWE	3,476	1,755	1,721	751	718
SERTE	319	163	156	65	60
AMOLA	1,678	851	827	371	345
KALIGA WERESEYO	1,519	804	715	337	313
KALEROGA	1,679	843	836	399	377
DORBIGA	682	367	315	125	123
GOLMAYO	1,404	750	654	340	333
GOLELCHA	1,158	574	584	264	262
CHELCHALE	2,005	1,049	956	404	387
KERARO	719	363	356	159	156
GELA	672	327	345	149	137
TIROWEYN	565	289	276	136	130
TIROSENDARE	454	238	216	112	99
TURONOD	1,008	470	538	292	275
SEMEN KORLEY	710	353	357	160	134
CHIRELE	790	379	411	172	169
MEKANISA OROMO	1,424	714	710	290	283
BELEYGA	1,247	621	626	245	244
HARBID	1,338	664	674	204	196
MEKANISA HASENEYBO	1,013	504	509	212	211
TURKEYLE	1,056	535	521	269	266
USWEYNE	875	464	411	177	167
HOSALE	596	328	268	147	144
MERER	1,733	893	840	368	365
MESNO	975	494	481	207	200
YUGYUG	1,407	726	681	296	286
LUGO	1,294	694	600	274	246
KOCHER	1,786	941	845	415	383
MULISAGUDA	3,291	1,728	1,563	614	591
MULISAEGU	3,122	1,609	1,513	656	642
GOLEWACHU	1,534	778	756	280	269
WELENSU	2,729	1,372	1,357	583	565
BADUELEMO	1,444	714	730	323	317
MIGIRA	1,222	647	575	256	239
DAGDERA	1,082	588	494	231	210
DEMBESELE	1,723	886	837	381	367
KIDIYELE	1,549	805	744	288	274
MELOLE	521	227	294	141	139

Table 9.2. Population, Households and Housing Units
for Rural Kebeles by Sex: 2007

Geographical Area	Population			Number of households	Number of Housing units
	Both Sexes	Male	Female		
KALMALE	1,156	623	533	266	260
WACHUAND	1,399	705	694	338	326
ORDA AND	2,956	1,555	1,401	580	541
GODAGOREZ	1,213	615	598	275	272
ULANULA	1,057	517	540	263	253
KOBOBIKA	2,265	1,133	1,132	514	504
ORDA HULET	3,907	2,091	1,816	807	785
ORDA SOST	2,243	1,199	1,044	477	450
WACHUHULET	1,517	791	726	355	334
GIRAWA-WEREDA	234,280	118,366	115,914	49,049	47,669
GIRAWA-RURAL	234,280	118,366	115,914	49,049	47,669
BIRBIRSA NEGEYA	9,569	4,760	4,809	1,999	1,951
LENCHA	8,806	4,459	4,347	1,703	1,597
RASA JENETA	5,510	2,773	2,737	1,067	1,055
GAFERA BURKA	2,799	1,367	1,432	608	589
GOROJALELA	2,033	1,055	978	413	402
GEFAREKENCHERA	1,269	627	642	295	291
KURFABIYO	2,585	1,302	1,283	557	547
BIFATU	3,317	1,647	1,670	731	711
JURUGEMECHU	5,128	2,594	2,534	1,077	1,055
BURKA JENETA	3,232	1,644	1,588	656	595
HULAJENETA	5,950	3,012	2,938	1,185	1,153
MOJOSEDE	8,189	4,180	4,009	1,663	1,622
METAMOJO	3,919	1,955	1,964	870	844
LAFTOHEREWA	6,824	3,447	3,377	1,427	1,387
MEYREGUDENA	9,003	4,599	4,404	1,762	1,714
AEJERSA TABOTA	4,570	2,311	2,259	895	866
BURKAGUDINA	8,077	4,097	3,980	1,659	1,624
KUFA	6,656	3,377	3,279	1,458	1,423
RASA NEGEYA	3,050	1,545	1,505	686	670
KUFAKASE	5,890	2,934	2,956	1,253	1,226
BADUMEYRALELISA	6,433	3,266	3,167	1,378	1,305
WEJINJREGEN	6,201	3,128	3,073	1,316	1,278
DREGEMECHU	8,300	4,248	4,052	1,708	1,657
LAFOTOSOMOLO	4,245	2,071	2,174	856	838
MOJOLEGEAODA	3,378	1,633	1,745	732	715
MOJOTESEMO	3,777	1,894	1,883	801	783
ELA TATESA	5,340	2,628	2,712	1,133	1,115
AODAJONETA	5,872	2,951	2,921	1,258	1,235
CHRECHA	5,514	2,903	2,611	1,121	1,054
MEDAJALELA	5,864	2,907	2,957	1,214	1,169
MUDENAJURUBELINA	3,785	1,905	1,880	838	810
TUKUMAAIRE	7,536	3,889	3,647	1,540	1,510
DRSITU	6,862	3,513	3,349	1,421	1,377
HEKEBASE	7,092	3,578	3,514	1,545	1,502
CHULULJIRUBELINA	7,024	3,567	3,457	1,475	1,437
MOJOBALEDI	2,864	1,430	1,434	657	646
KARAHORDA	5,142	2,556	2,586	1,188	1,165
TOKUMAJALELA	3,228	1,636	1,592	690	679
MILKAWA	7,447	3,885	3,562	1,534	1,480
AREBLIJA	4,868	2,451	2,417	1,013	983
TUTAJENETA	3,945	2,042	1,903	852	835
MEGERTU	3,035	1,528	1,507	686	683
AIFABATE	3,856	1,949	1,907	829	816
DOROBA	2,766	1,380	1,386	586	573
CHEFEJENETA	3,530	1,743	1,787	714	702
GOLE ODA-WEREDA	98,885	50,696	48,189	21,877	20,784
GOLE ODA-RURAL	98,885	50,696	48,189	21,877	20,784
BIFITU NEGEYA	4,772	2,486	2,286	894	833
TIRITIRA 03	5,371	2,715	2,656	1,126	1,112
TERITIRA 02	4,681	2,349	2,332	982	950
TIRITIRO DENEBA	5,220	2,682	2,538	969	940
MOJO HARGETI	3,027	1,458	1,569	701	665
SETEWA KENISA	4,339	2,184	2,155	937	926
TELEMINO	5,869	2,939	2,930	1,240	1,197
JELEN	4,224	2,133	2,091	828	804
DEMA MISERA	4,260	2,160	2,100	918	871
DIMA JENETA	4,785	2,410	2,375	1,057	1,004
GOLA NEGEYA	5,736	2,869	2,867	1,224	1,190
GORO ABU	3,913	2,093	1,820	779	752
CHOBI DAGAGA	3,200	1,645	1,555	678	655
JIDO MISERA	5,244	3,416	1,828	1,749	1,265
BEREDA LENICHA	6,098	3,036	3,062	1,543	1,494
KERE BALICHI	4,661	2,341	2,320	974	959
URIGO	3,670	1,823	1,847	803	789
GARAKEFA	6,515	3,211	3,304	1,591	1,553
CHOBI MIAWA	4,904	2,403	2,501	1,099	1,078

Table 9.2. Population, Households and Housing Units
for Rural Kebeles by Sex: 2007

Geographical Area	Population			Number of households	Number of Housing units
	Both Sexes	Male	Female		
BURQA NEGEYA	4,068	2,273	1,795	753	744
KUNBI GOHA	4,328	2,070	2,258	1,032	1,003
MEYU MULEKE-WEREDA	43,024	21,713	21,311	9,328	9,094
MEYU MULEKE-RURAL	43,024	21,713	21,311	9,328	9,094
IFEBAS	5,763	2,813	2,950	1,270	1,205
GORO NEGEYA	3,141	1,559	1,582	647	630
REKO ALOLA	2,972	1,500	1,472	732	726
GEBIBUDA	2,077	1,033	1,044	502	493
GOLA SODOMA	3,280	1,679	1,601	727	707
FENITEBAS	2,456	1,220	1,236	549	535
CHIRA	3,714	1,846	1,868	907	867
GUGUFNA BIQO	2,028	1,010	1,018	450	438
BIKO	1,882	905	977	447	442
MULUKE	1,973	997	976	440	424
BURKA JENETA	2,153	1,074	1,079	500	490
JIDO MISRA	2,748	1,403	1,345	532	528
MOJO WELDIYA	1,506	759	747	328	324
KILE	1,100	541	559	244	239
CHELO	1,427	722	705	262	261
GARA WELLO	1,913	1,071	842	336	331
HARORESA	1,557	871	686	250	250
TAKURA	1,334	710	624	205	204
BALE-ZONE	1,235,734	629,486	606,248	249,263	242,073
AGARFA-WEREDA	89,203	45,573	43,630	17,033	16,527
AGARFA-RURAL	89,203	45,573	43,630	17,033	16,527
MEKALA	4,318	2,048	2,270	836	823
SOBA SOBICHO	1,560	760	800	277	269
ALOCHEFO	4,719	2,383	2,336	903	875
HARO GODA	6,756	3,446	3,310	1,290	1,234
AMIBENITU	7,371	3,824	3,547	1,393	1,343
WELITEI WEGERGE	7,724	3,982	3,742	1,420	1,383
WELITE NAGAYA	3,324	1,752	1,572	647	635
AMALEMA	3,167	1,639	1,528	563	552
BURIKA MISOMA	4,527	2,456	2,071	862	848
ALI SEFERA	5,192	2,742	2,450	938	917
ALE BIDU	3,311	1,771	1,540	638	621
KASO WARA	5,023	2,594	2,429	960	933
KASO MMANISO	4,888	2,434	2,454	981	957
DERA HONISHO	3,736	1,798	1,938	714	694
GALEMA HEBANO	2,391	1,199	1,192	461	447
MEKONA CHEFE	3,165	1,611	1,554	625	599
MEKONA FEREJA	3,475	1,726	1,749	668	624
ODA NEGESO	6,216	3,082	3,134	1,166	1,123
HEBANA WEYIRA	3,359	1,678	1,681	624	610
ATIBA SHEWISO	2,746	1,285	1,461	553	537
AGARFA GIBIRNA KOLEG	2,235	1,363	872	514	503
GOLOLCHA-WEREDA	95,005	48,004	47,001	19,396	18,892
GOLOLCHA-RURAL	95,005	48,004	47,001	19,396	18,892
WABE SADA	2,066	1,010	1,056	506	498
DIRE GUDO	7,001	3,537	3,464	1,444	1,402
DINISA	6,210	3,167	3,043	1,354	1,325
KEJEWA CHUKA BASU	5,152	2,618	2,534	1,031	996
DIRE SHEK HUSEN	3,351	1,636	1,715	778	756
OURIGESA	435	220	215	98	95
MARITU CHELELEKA	1,233	606	627	269	253
BURIYA	4,131	2,085	2,046	878	846
KURA WADA	2,447	1,234	1,213	510	493
GOFA	2,991	1,471	1,520	642	632
KENIJILA	4,328	2,117	2,211	956	922
BULALA FURIFURISA	5,693	2,900	2,793	1,125	1,100
BULALA HARER	2,356	1,264	1,092	454	445
KETIBA	4,498	2,320	2,178	844	809
SELAM	5,408	2,745	2,663	1,070	1,049
DOBI BIKA	8,769	4,431	4,338	1,767	1,719
HAMERA	2,957	1,449	1,508	618	611
TEMAM	1,533	795	738	324	320
BEREKET SIMEDINA	5,141	2,623	2,518	998	972
BORAT	3,295	1,681	1,614	674	664
ATABA	4,536	2,324	2,212	903	888
LEMILEM HALILA	3,481	1,762	1,719	667	652
SAFOGE	3,780	1,879	1,901	665	652
DARERA	1,968	1,003	965	389	370
ABOGNA	2,185	1,093	1,092	410	401
TADDES GENA ERISHA LIMAT	6	4	2	4	4
MEKIYA ERISHA LIMAT	44	24	20	9	9
CHILALO INTER PRAISE ERISHA LI	2	1	1	2	2
SIYUM GEMECHU ERISHA LIMAT	5	4	1	5	5

Table 9.2. Population, Households and Housing Units for Rural Kebeles by Sex: 2007

Geographical Area	Population			Number of households	Number of Housing units
	Both Sexes	Male	Female		
SAKO MENIDO ERISHA LIMAT	3	1	2	2	2
GASERA-WEREDA	73,423	37,705	35,718	13,568	13,119
GASERA-RURAL	73,423	37,705	35,718	13,568	13,119
MELIKA OLIFIGEDI	2,422	1,305	1,117	463	457
ABIRONYE SHEMIBITA	1,673	848	825	319	307
AWICHACHE BIRIBIRISA	6,059	3,080	2,979	1,116	1,100
BENEBE GURANYADA	2,073	1,074	999	402	390
BELO HABEBE	2,181	1,089	1,092	418	409
ZEFETE	1,230	633	597	217	215
WETECHEMO	1,098	569	529	207	204
NAKE NEGEWO	4,977	2,557	2,420	927	900
DEMIBELI AMOGISA	5,809	3,017	2,792	1,055	1,029
SURARA KOLOBA	3,110	1,614	1,496	582	556
SEADA KOLOBA	2,357	1,221	1,136	422	408
ELU KERISHA	3,745	1,917	1,828	707	674
AWSEGECHO MESEL MEDA	3,867	1,988	1,879	726	703
HOMA ABU	3,297	1,694	1,603	619	594
ABEBU KEMEDI	3,497	1,781	1,716	613	599
BELO AMINYA	4,257	2,191	2,066	802	784
CHEFARO	3,286	1,694	1,592	627	618
YEBISINA WARI	5,180	2,595	2,585	942	928
YEBISINA WELE	2,976	1,514	1,462	514	463
SHELEL MISIRA	4,519	2,349	2,170	864	789
ETEYU DAFERA	5,810	2,975	2,835	1,026	992
BELTU-WEREDA	60,505	30,209	30,296	13,054	12,794
BELTU-RURAL	60,505	30,209	30,296	13,054	12,794
ALELU	2,297	1,133	1,164	498	490
BARE	3,263	1,621	1,642	724	714
FIK	3,062	1,554	1,508	672	664
HARIKISO	3,170	1,546	1,624	679	671
HERO	2,637	1,294	1,343	568	559
BEHIMA	2,079	1,044	1,035	421	398
DELO JANO GUBISA	3,395	1,666	1,729	724	708
ODA	751	420	331	170	168
SEMA	2,131	1,098	1,033	470	466
DULECHA	941	466	475	219	219
KORIBA	1,324	629	695	284	277
DOY ABU	2,199	1,114	1,085	467	458
LUKU KILITU	2,273	1,189	1,084	476	466
CHEFA MEADINA	1,874	937	937	398	385
MUMICHA NEDI	3,350	1,670	1,680	693	682
EJEJAWI BURIKA	2,036	1,020	1,016	428	420
GARA JALU	2,080	1,030	1,050	463	456
YABELO	2,428	1,126	1,302	549	541
ADELE	2,524	1,254	1,270	548	535
GONI	3,563	1,802	1,761	789	757
DEREBA	1,589	803	786	323	316
WENIJISA	1,221	604	617	249	247
HARU GORO	4,964	2,430	2,534	1,075	1,060
HIDA HUNIDA	1,890	946	944	414	404
ANIGOYE	2,112	1,093	1,019	459	447
WEDESA	1,352	720	632	294	286
GINIR-WEREDA	119,299	61,054	58,245	23,870	23,387
GINIR-RURAL	119,299	61,054	58,245	23,870	23,387
SEBUNA	2,219	1,112	1,107	488	476
CHEFENEGEYA	4,831	2,382	2,449	1,054	1,028
KARAADANO	9,223	4,676	4,547	1,601	1,570
SHEWEDE AONAGORE	2,929	1,490	1,439	520	511
GUBERBAJA	3,563	1,811	1,752	680	662
MUMICHA	6,972	3,516	3,456	1,350	1,329
ARDA KEBSA	4,381	2,274	2,107	852	820
WELTEAIATOTA	4,186	2,157	2,029	798	774
HEREWA SEDSET	5,449	2,819	2,630	1,061	1,040
SURAGEFATE	2,319	1,203	1,116	481	467
HEREWA MISERA	2,272	1,140	1,132	472	453
HEREWA 4	3,525	1,768	1,757	667	649
AELBUKO	7,544	3,910	3,634	1,512	1,479
AKASHA	8,796	4,607	4,189	1,677	1,642
KEBENA	3,394	1,760	1,634	676	663
BALEKECHA	1,810	911	899	361	356
AEBISA	5,656	3,031	2,625	1,062	1,047
HEREWA 1	4,859	2,522	2,337	988	975
JAME	2,004	1,030	974	412	407
ODAROBA	2,647	1,328	1,319	553	538
KETETI	3,754	1,861	1,893	879	870
ARDOTERE	3,891	2,014	1,877	834	825
CHANCHO	2,969	1,523	1,446	615	589

Table 9.2. Population, Households and Housing Units for Rural Kebeles by Sex: 2007

Geographical Area	Population			Number of households	Number of Housing units
	Both Sexes	Male	Female		
AILANI DOYU	6,303	3,209	3,094	1,243	1,221
HEREALE	2,535	1,268	1,267	522	516
MELKAAODA	4,330	2,201	2,129	969	957
GAMODUKSI	4,229	2,111	2,118	923	913
DUBU	2,669	1,392	1,277	603	594
AHMED NURU ERSHALIMAT	4	2	2	1	1
KEBIR HUSSEN WAKO ERSHALIMAT	34	24	10	15	14
MEHEMED ALY ERSHALIMAT	2	2	-	1	1
SINANA-WEREDA	118,594	61,968	56,626	23,089	22,313
SINANA-RURAL	118,594	61,968	56,626	23,089	22,313
ILUSINBITU	9,123	4,760	4,363	1,798	1,609
ALAGE	5,397	2,848	2,549	1,018	1,004
SHEWUDE	3,834	2,033	1,801	715	694
HESENBERERA	5,665	2,959	2,706	1,079	1,046
HEMIDA	4,975	2,761	2,214	824	808
BESASO	4,150	2,239	1,911	795	779
KOBORATEMO	6,453	3,274	3,179	1,297	1,270
WELTEI BERISA	3,016	1,538	1,478	582	565
HORABOKA	5,868	3,018	2,850	1,074	1,024
KASOSHEKUMER	5,867	3,041	2,826	1,041	1,019
HEWUSHO	5,797	2,977	2,820	1,142	1,123
ROBE AKABABI	5,224	2,664	2,560	959	940
SHALO	6,003	3,149	2,854	1,206	1,168
OBORA	11,843	6,122	5,721	2,358	2,326
HISU	8,249	4,225	4,024	1,594	1,566
WELTEIWEYIB	4,425	2,338	2,087	921	853
WELTEIARJO	5,855	3,110	2,745	1,117	1,074
GEMORA	3,586	1,898	1,688	708	697
SALKA	9,753	5,174	4,579	1,974	1,933
BESMENA	2,121	1,070	1,051	441	427
ROBE IRSHA LIMAT	432	249	183	125	120
SINANA IRSHA MIRIMIR	314	168	146	121	111
SINANA IRSHA LIMAT	644	353	291	200	157
GOBA-WEREDA	40,757	20,615	20,142	8,406	8,061
GOBA-RURAL	40,757	20,615	20,142	8,406	8,061
WELTIE AZERA	1,835	921	914	403	394
WELTIE TOSHA	2,293	1,129	1,164	534	531
ETITU SURA	2,529	1,243	1,286	526	507
ALOSHETILO	3,098	1,585	1,513	664	655
WELTIE MAGIDA	3,427	1,807	1,620	662	650
ASHUTA	2,881	1,499	1,382	602	589
WACHO MISHERGE	3,303	1,647	1,656	700	687
WELTIE WECHO	4,609	2,323	2,286	1,002	816
WAJITU SHABE	1,813	895	918	350	347
ILASA HAGALA	2,429	1,250	1,179	508	498
WELTIE KUBSA	3,346	1,691	1,655	660	628
FASILE ANGESO	2,056	1,029	1,027	412	404
RIRA	2,177	1,104	1,073	428	424
SHEDEM	3,741	1,881	1,860	717	699
ADABA GEFECHA	1,217	608	609	235	229
ETHIO RIFT VALLEY	3	3	-	3	3
ARENA BULUQ-WEREDA	76,603	38,788	37,815	15,830	15,316
ARENA BULUQ-RURAL	76,603	38,788	37,815	15,830	15,316
HERO	2,340	1,179	1,161	473	466
SORBIRA	1,698	820	878	354	345
BULUQ	8,568	4,324	4,244	1,708	1,643
HAWO	6,730	3,397	3,333	1,319	1,277
SHAWE	7,512	3,836	3,676	1,562	1,499
SODU WELMEL	4,651	2,368	2,283	970	946
KUMBI	7,029	3,595	3,434	1,430	1,341
SODU LELAFTU	6,776	3,447	3,329	1,394	1,367
GERBI GALO	3,870	1,937	1,933	863	840
BEKAYO	5,723	2,878	2,845	1,200	1,181
ANOLE	4,465	2,255	2,210	927	898
MELKA ARBA	10,168	5,203	4,965	2,126	2,044
MEKANA GOBELE	7,073	3,549	3,524	1,504	1,469
DELO MENA-WEREDA	79,010	40,060	38,950	16,726	16,089
DELO MENA-RURAL	79,010	40,060	38,950	16,726	16,089
CHRI	12,716	6,475	6,241	2,618	2,567
WABERO	7,018	3,558	3,460	1,502	1,217
BURKITI	4,831	2,547	2,284	967	951
IRBA	4,998	2,568	2,430	1,041	1,020
WELTE IGUDINA	5,006	2,489	2,517	1,038	1,013
DEU	6,351	3,221	3,130	1,471	1,421
ODA DIMA	3,184	1,644	1,540	677	658
BOBIYA	4,764	2,478	2,286	1,033	1,011
KELEGOLBA	10,990	5,436	5,554	2,329	2,276

Table 9.2. Population, Households and Housing Units for Rural Kebeles by Sex: 2007

Geographical Area	Population			Number of households	Number of Housing units
	Both Sexes	Male	Female		
HAYA ODA	3,633	1,862	1,771	777	745
GOMGOMA	3,576	1,855	1,721	740	716
MELKA AMANA	3,440	1,722	1,718	749	733
NANI GADERA	3,394	1,687	1,707	710	698
BERAK	5,109	2,518	2,591	1,074	1,063
MEDA WELABU-WEREDA	94,543	47,539	47,004	19,638	18,976
MEDA WELABU-RURAL	94,543	47,539	47,004	19,638	18,976
GURA WERIKA	1,744	892	852	408	403
LIKIMISA BOKORE	5,502	2,758	2,744	1,133	1,094
ABORSO	3,265	1,635	1,630	661	632
BUBE	3,453	1,685	1,768	723	713
ODA	8,478	4,200	4,278	1,810	1,775
HARA HAJI	5,312	2,714	2,598	1,176	1,145
HORA KORE	8,765	4,472	4,293	1,897	1,825
BERISA	4,749	2,422	2,327	970	908
WERE	7,123	3,512	3,611	1,482	1,453
KERIKERO DANISA	7,293	3,590	3,703	1,539	1,506
KORJAL	4,643	2,305	2,338	954	934
WADUMA	7,572	3,785	3,787	1,510	1,482
MEDACHO	3,735	1,826	1,909	762	742
GENALE MELKA CHRA	8,341	4,231	4,110	1,685	1,642
ALE BDRE	5,429	2,787	2,642	1,077	896
ROBA JERU	109	64	45	20	20
ABA SIRBA	4,434	2,234	2,200	869	858
WELTE BURA	973	536	437	192	191
ODA BOJI	3,623	1,891	1,732	770	757
BERBERE-WEREDA	84,992	43,496	41,496	18,330	17,866
BERBERE-RURAL	84,992	43,496	41,496	18,330	17,866
WELITEI BERBERE	2,324	1,208	1,116	533	530
AWASH KOLATI	1,740	895	845	350	338
HAREWA ANOLE	4,697	2,424	2,273	1,045	1,025
GORO BURICHO	3,522	1,799	1,723	737	714
GEBE KEKU	6,311	3,369	2,942	1,339	1,289
HARO NANO	3,958	2,005	1,953	822	792
GORA HIDO	2,236	1,183	1,053	486	467
GORA BANITU	3,978	1,981	1,997	857	837
GORA BADIMENA	2,385	1,228	1,157	504	494
LEDI CHEKETA	5,932	2,977	2,955	1,242	1,221
GADULA	1,686	899	787	318	310
GELIMA	2,712	1,334	1,378	586	574
SIRIMA	7,617	3,913	3,704	1,631	1,592
WELITEI DERESA	9,164	4,641	4,523	2,064	2,012
WELITEI BURIKITU	6,887	3,515	3,372	1,452	1,414
METI KONIDALA	8,267	4,305	3,962	1,805	1,759
HAMIBELA	11,576	5,820	5,756	2,559	2,498
GURA DAMOLE-WEREDA	27,692	13,673	14,019	5,928	5,806
GURA DAMOLE-RURAL	27,692	13,673	14,019	5,928	5,806
SEDO WERKE	1,277	614	663	283	279
RAYTU	1,229	670	559	259	255
JEBO SAMO	1,389	652	737	311	307
FNALE KOSI	1,710	848	862	389	362
OLSHONA	1,135	564	571	236	234
JEBO AWAU	1,759	908	851	380	373
UBDO SERE	1,047	487	560	235	232
YEDI	1,455	701	754	324	320
EJERU	1,364	662	702	297	288
SHABO RETEBO	2,032	1,008	1,024	411	406
INGOYE ILANI	1,616	779	837	352	347
AWUCHECHE	3,114	1,536	1,578	661	654
HABIRONA	1,073	547	526	220	216
JIBIRI	4,499	2,240	2,259	959	930
HOKOLITU	2,993	1,457	1,536	611	603
GORO-WEREDA	74,575	38,205	36,370	15,321	14,985
GORO-RURAL	74,575	38,205	36,370	15,321	14,985
RAYITU MAMEDO	3,332	1,712	1,620	721	709
GELENICHO	942	472	470	197	191
WELITE NEGEYA	1,965	1,058	907	410	395
BALE ANOLE	4,573	2,320	2,253	961	946
BALE GADULA	2,634	1,404	1,230	478	462
ELANI SOGIDO	2,346	1,155	1,191	513	506
WELIYTE MANA	1,700	838	862	350	345
WELITE GOBU	3,973	2,132	1,841	777	763
CHEFA MANA	3,984	2,072	1,912	773	755
DEYU ABERIGEDA	2,225	1,169	1,056	455	445
WELESHE ELITOKE	1,719	940	779	334	324
WELITE SEYIDA	2,938	1,517	1,421	649	633
WELITE KEJELO	2,004	1,078	926	370	366

Table 9.2. Population, Households and Housing Units
for Rural Kebeles by Sex: 2007

Geographical Area	Population			Number of households	Number of Housing units
	Both Sexes	Male	Female		
FANIKEL	3,269	1,775	1,494	697	687
DADIMOS BIDEK	2,076	1,060	1,016	424	415
WELITE CHEFA	2,119	1,070	1,049	421	420
GERE NEGEYA	4,323	2,177	2,146	857	838
MELIKA BUTA	5,432	2,697	2,735	1,111	1,082
KEKU	4,011	1,965	2,046	844	831
GORO RIYA	2,706	1,349	1,357	563	554
BILI AKIYA	3,500	1,737	1,763	722	704
ELTOKEANELI	3,415	1,752	1,663	724	712
ROO NEGEYA	2,338	1,151	1,187	525	517
ROO SADE	2,358	1,172	1,186	509	487
GULIBA DUMA BALE	1,688	876	812	357	332
WAYU HORA	3,005	1,557	1,448	579	566
RAYTU-WEREDA	29,965	15,211	14,754	6,020	5,917
RAYTU-RURAL	29,965	15,211	14,754	6,020	5,917
JARA TORBI	1,416	719	697	305	300
KERE TULE	2,615	1,330	1,285	565	550
HARE ADI	747	363	384	160	158
ANOLE	1,885	903	982	372	353
WUCHIRO	1,503	748	755	311	308
GURURA	1,737	861	876	345	338
ADALA	1,308	673	635	279	276
HALO CHOMA	1,659	879	780	340	339
ARDA KALO	2,218	1,121	1,097	452	438
HARE DUBE	1,840	903	937	358	357
HARBUCHA	2,492	1,200	1,292	483	476
FINCHO	554	299	255	96	96
FELTE	1,531	773	758	290	289
DHEDECHA FERDA	1,412	734	678	280	275
ARDA NEGEYA	1,012	544	468	194	192
BORORE	1,709	902	807	356	344
BORE DIMTU	2,457	1,288	1,169	468	465
BOKOL	1,870	971	899	366	363
SEWEYNA-WEREDA	62,071	31,031	31,040	13,195	12,772
SEWEYNA-RURAL	62,071	31,031	31,040	13,195	12,772
KELIKELICHA	1,500	727	773	308	304
BODITI	1,173	550	623	260	258
LEKU	1,262	614	648	254	247
SORORO	2,086	1,036	1,050	457	453
BIYO HAREKILE	1,786	859	927	407	392
ARELE	1,577	789	788	379	375
DIGELU HAREAJO	1,576	774	802	352	347
CHERECHA FEJA	1,704	795	909	380	371
OROSA	1,391	683	708	298	293
MENIDERA	2,045	1,059	986	413	408
KETA DIBE	2,948	1,481	1,467	621	589
KESHO DENIBEL	3,496	1,784	1,712	735	726
SELIDE DAGOME	2,802	1,427	1,375	546	528
ARIDA GELIMA	3,716	1,936	1,780	757	734
ADELE	2,131	1,049	1,082	448	441
CHOPI	3,056	1,543	1,513	638	620
GALE	2,572	1,273	1,299	542	519
DOLICHA	3,149	1,600	1,549	645	496
HADA	3,567	1,843	1,724	744	733
WANIGEYA	2,613	1,313	1,300	538	529
HATAWI	1,829	902	927	402	391
BURIKA DARO	1,472	744	728	341	335
RESA	1,981	968	1,013	447	436
AJO KOGNE	1,261	613	648	288	286
SHEKU	3,784	1,881	1,903	832	819
OBERE	2,959	1,471	1,488	615	603
KORE KORIME	2,635	1,317	1,318	548	539
DAWE QACHEN-WEREDA	30,156	15,795	14,361	6,210	6,081
DAWE QACHEN-RURAL	30,156	15,795	14,361	6,210	6,081
ADADI DIBISA	2,531	1,283	1,248	550	542
SOF UMER	1,667	848	819	361	353
MEGALO SIRBO	1,216	604	612	259	253
KUBI WELDIYA	2,236	1,159	1,077	495	488
DIBE MOLE	2,138	1,083	1,055	483	461
WELEMTU BADOGE	1,426	723	703	326	316
BEKE KORA	1,894	982	912	426	422
DIBE KILOFITA	3,139	1,576	1,563	690	672
MENTOKE HAREWETICHA	1,030	531	499	225	223
HANTULE BESEKA	2,682	1,428	1,254	581	568
DIDIBSA GALE	800	421	379	159	154
ADE ARAAGA	2,192	1,171	1,021	462	458
HARGEDEB	2,010	1,075	935	345	340

Table 9.2. Population, Households and Housing Units
for Rural Kebeles by Sex: 2007

Geographical Area	Population			Number of households	Number of Housing units
	Both Sexes	Male	Female		
BEQEQSA	5,195	2,911	2,284	848	831
DINSHO-WEREDA	36,158	17,754	18,404	6,967	6,755
DINSHO-RURAL	36,158	17,754	18,404	6,967	6,755
HORA SOBA	5,890	2,893	2,997	1,130	1,093
GOFIN GIRA	2,132	1,060	1,072	405	391
DINSHO 02	5,272	2,638	2,634	1,031	994
ABA KERA	6,299	3,109	3,190	1,210	1,170
HOMA	3,585	1,771	1,814	682	661
MIO	4,964	2,369	2,595	990	977
AYIDA	3,455	1,662	1,793	617	597
GOJERA	1,808	885	923	342	338
GEREMIBA DIMA	2,733	1,356	1,377	549	523
BALE TERARAWOCH NATIONAL PARK	20	11	9	11	11
DAWE SERER-WEREDA	43,183	22,806	20,377	6,682	6,417
DAWE SERER-RURAL	43,183	22,806	20,377	6,682	6,417
BARED	4,111	2,230	1,881	707	638
DENDUBA	2,518	1,338	1,180	296	281
GEDEB	1,496	783	713	237	228
GERADO	1,543	841	702	208	192
GORA	1,088	538	550	198	186
BUTU	2,199	1,085	1,114	456	454
HOFI CHECHEBA	2,280	1,188	1,092	466	459
HANTUTU	3,172	1,783	1,389	462	447
HATURA	1,495	835	660	223	213
GOLA KURMA	3,426	1,720	1,706	538	525
BUTA	3,078	1,576	1,502	546	538
KUROFTU	2,918	1,533	1,385	394	370
DEGILU	2,628	1,446	1,182	340	320
DAWA	1,472	773	699	202	197
DALE MENDEYU	2,750	1,427	1,323	434	425
DIKAY	2,953	1,603	1,350	380	363
HADA	2,344	1,213	1,131	332	322
GURACHA	1,712	894	818	263	259
BORENA ZONE	878,161	443,286	434,875	162,746	156,197
BULE HORA-WEREDA	229,244	115,519	113,725	38,616	36,888
BULE HORA-RURAL	229,244	115,519	113,725	38,616	36,888
GADU JEBASERE	5,171	2,597	2,574	871	854
HERA LIPITU	7,387	3,763	3,624	1,303	1,275
DEGO BULICHA	6,822	3,364	3,458	1,289	1,249
SAKICHA	8,563	4,269	4,294	1,485	1,427
HAR TUME LEMA	6,288	3,065	3,223	1,156	1,091
RUSA HANIKE	7,119	3,510	3,609	1,273	1,238
MATE LEMA	9,321	4,587	4,734	1,592	1,543
MERETUR KUMA	10,537	5,370	5,167	1,782	1,719
CHERE GULELICHA	3,755	1,941	1,814	564	539
DONIBELA HARA	4,798	2,478	2,320	717	676
DEDELE HARA	5,700	2,938	2,762	969	805
GELANA METERE	3,066	1,572	1,494	459	440
SORORO MELIKA JOWA	3,169	1,672	1,497	419	374
MEDIBA	2,869	1,447	1,422	454	415
SOYAMA SURO	5,369	2,658	2,711	749	709
MOTOKOMA HARA	3,359	1,677	1,682	487	454
BULE KENGA	4,067	2,016	2,051	634	594
BURIKA EBELA	6,199	3,096	3,103	1,044	1,013
DIBISA OGO	9,194	4,626	4,568	1,483	1,410
SARIJ ELA BEDESA	8,106	4,045	4,061	1,364	1,305
KILONISO MOKONISO	10,316	5,199	5,117	1,811	1,752
KILENISO RESA	8,940	4,470	4,470	1,533	1,489
GALESA BURIKA	8,982	4,554	4,428	1,676	1,562
GALESA NEGESO	11,263	5,706	5,557	1,920	1,868
SORLE WACHU	9,779	4,880	4,899	1,710	1,647
KELECHA MURITI	8,917	4,528	4,389	1,429	1,377
KELELITU SAY	7,663	3,783	3,880	1,288	1,237
MIRIGO KOROBO	7,099	3,582	3,517	1,249	1,174
BERIDAYE CHEBITI	4,763	2,432	2,331	822	767
KUYA	5,521	2,816	2,705	828	796
BUDA MEGADA	5,171	2,685	2,486	848	823
ROPI MEGADE	7,522	3,743	3,779	1,291	1,221
DEKISA CHEBETI	10,866	5,640	5,226	1,853	1,786
YEMENIGIST DEN	1,583	810	773	264	259
YABELO-WEREDA	84,668	42,020	42,648	16,982	16,506
YABELO-RURAL	84,668	42,020	42,648	16,982	16,506
CHARI	7,902	3,841	4,061	1,642	1,622
DEDERITU	2,131	1,048	1,083	393	389
BILIDAM	3,660	1,840	1,820	581	488
SURUPA	4,368	2,299	2,069	707	685
TULEWAYU	2,809	1,429	1,380	428	398

Table 9.2. Population, Households and Housing Units
for Rural Kebeles by Sex: 2007

Geographical Area	Population			Number of households	Number of Housing units
	Both Sexes	Male	Female		
HAROBEKE	1,443	722	721	306	301
DIDA HARA	11,755	5,828	5,927	2,512	2,458
DID YABELO	10,518	5,150	5,368	2,042	1,999
TSADIM	6,874	3,381	3,493	1,360	1,320
ARERI	9,609	4,800	4,809	1,966	1,923
ELIWEYA	4,013	2,021	1,992	860	846
ODE GALICHAT	4,827	2,319	2,508	1,104	1,070
OUTALO	1,963	987	976	426	416
ABIDA	1,278	620	658	256	254
YUBIDO	2,613	1,290	1,323	514	501
GEGNA	865	453	412	167	157
TSARITO	5,145	2,577	2,568	1,078	1,058
HARI WEYU	2,895	1,415	1,480	640	621
ARERO-WEREDA	45,122	22,737	22,385	9,198	8,956
ARERO-RURAL	45,122	22,737	22,385	9,198	8,956
ALONA	4,048	1,973	2,075	836	817
GELEBA	1,390	654	736	250	245
HIRMAYE	2,510	1,302	1,208	487	460
MEDER	1,098	547	551	207	204
GUTO	1,345	704	641	293	290
KERA GUMATA	1,843	931	912	373	370
KEFERA	1,265	626	639	244	243
FULDEWA	4,310	2,193	2,117	863	835
SILALA	1,997	1,028	969	396	390
HARO DIMTU	1,954	973	981	391	388
META GEFERSA	1,011	527	484	205	199
OROTO	1,155	598	557	253	242
REJI	2,817	1,416	1,401	557	534
WEB	7,517	3,760	3,757	1,572	1,536
KEKELO	1,128	560	568	232	209
WELENSU	1,559	785	774	314	295
WACHELE	2,437	1,238	1,199	503	495
BORBOR	5,738	2,922	2,816	1,222	1,204
MOYALE-WEREDA	31,162	16,129	15,033	5,786	5,587
MOYALE-RURAL	31,162	16,129	15,033	5,786	5,587
GUCHI	1,312	676	636	260	251
MEDO	3,651	1,855	1,796	693	671
ORIGANE	3,849	1,952	1,897	647	630
MUDIAMBO	1,434	722	712	275	272
TUKA	5,536	3,041	2,495	1,097	1,070
DENIBI	4,528	2,333	2,195	853	834
TOLE MEDO	3,180	1,666	1,514	548	529
ARIBELE	3,241	1,623	1,618	590	556
MELEB	1,453	746	707	283	263
CHAMUK	1,508	776	732	248	243
SHEWA BER	1,470	739	731	292	268
DIRE-WEREDA	67,266	33,799	33,467	14,785	14,512
DIRE-RURAL	67,266	33,799	33,467	14,785	14,512
GORAY	1,851	1,059	792	424	419
DILO	4,310	2,092	2,218	1,102	1,076
GOBISO	2,654	1,306	1,348	603	598
ARBEL	2,020	1,031	989	475	470
DHOKOLE	3,646	1,813	1,833	823	808
MEDHOCHO	3,078	1,565	1,513	668	659
GOLOLCHA	3,574	1,780	1,794	807	793
MEGADO	4,638	2,319	2,319	982	974
ROMSO	5,224	2,617	2,607	1,132	1,113
HARALO	4,421	2,215	2,206	934	923
DID MEGA	3,238	1,636	1,602	643	612
SEMERO	3,370	1,733	1,637	709	697
SODA	2,500	1,260	1,240	525	519
DEMBELA BEDENO	8,868	4,477	4,391	1,925	1,902
HIGO	1,783	889	894	377	365
GAYO	4,063	1,953	2,110	894	878
DHASO	4,823	2,420	2,403	1,059	1,021
DUBLUK	3,205	1,634	1,571	703	685
TELTELE-WEREDA	65,627	33,715	31,912	13,515	13,148
TELTELE-RURAL	65,627	33,715	31,912	13,515	13,148
WATA WENDO	2,552	1,302	1,250	565	561
KULCHA	13,510	7,191	6,319	2,446	2,373
KELO	3,864	2,029	1,835	686	673
FLE TOLE	4,143	2,133	2,010	781	753
EBSA	2,079	1,055	1,024	409	377
HATUSE	2,925	1,597	1,328	619	599
HADO	1,756	877	879	348	341
SABA	2,705	1,374	1,331	564	552
SARETE	2,975	1,472	1,503	666	645

Table 9.2. Population, Households and Housing Units
for Rural Kebeles by Sex: 2007

Geographical Area	Population			Number of households	Number of Housing units
	Both Sexes	Male	Female		
JERERSA	1,954	975	979	416	405
MEKANISA	2,143	1,054	1,089	470	459
BELA	4,344	2,269	2,075	941	909
BELE DEMBI	1,851	958	893	369	336
ALKUNE	2,344	1,179	1,165	502	498
DEMBE GAYA	3,704	1,858	1,846	816	798
GENDELE	2,358	1,191	1,167	511	501
HORBATE	3,982	2,002	1,980	911	901
MERMERO	4,265	2,119	2,146	976	955
HOBOK	2,173	1,080	1,093	519	512
ABAYA-WEREDA	98,778	49,717	49,061	19,190	18,642
ABAYA-RURAL	98,778	49,717	49,061	19,190	18,642
DIBICHALA LUNICHE	3,922	1,961	1,961	739	706
SEMERO GAMIBELA	3,755	1,917	1,838	767	748
ODA MIKE	4,700	2,310	2,390	913	895
GWANIGWA	3,018	1,520	1,498	622	602
BUNATA BUKITU	4,723	2,438	2,285	965	949
KELALITU TINIKIRASE	4,252	2,108	2,144	897	874
HASE GOSA	2,410	1,219	1,191	487	465
DEBEKA DEBOBESA	3,288	1,654	1,634	640	619
WEDEYITURE	4,148	2,080	2,068	793	760
BOYE CHERE	6,751	3,328	3,423	1,357	1,314
BUKISA	4,195	2,109	2,086	840	812
HAFARISO BENIGESA	5,772	2,905	2,867	1,161	1,136
HAFARISA WARO	5,162	2,639	2,523	1,049	1,020
FOGE	5,393	2,727	2,666	1,091	1,053
SHARA	4,133	2,061	2,072	804	780
BOCHELA	3,686	1,835	1,851	718	707
DOKICHA	2,215	1,147	1,068	403	389
WETEMIBA	5,321	2,692	2,629	1,075	1,058
BIYO	4,781	2,334	2,447	843	817
GELO	12,614	6,445	6,169	2,243	2,169
LEDO	4,539	2,288	2,251	783	769
DUGDA DAWA-WEREDA	141,767	72,258	69,509	22,489	20,693
DUGDA DAWA-RURAL	141,767	72,258	69,509	22,489	20,693
WELENA BOKOSA	3,850	1,947	1,903	655	518
BIYUKUNI	3,447	1,685	1,762	544	478
HIDAKORMA	9,129	4,553	4,576	1,355	1,264
HEMAAINSHO	5,292	2,707	2,585	681	634
BURKAARBITO	9,965	5,139	4,826	1,451	1,355
MEKONISAMEGADA	5,558	2,862	2,696	826	775
BURKITUMEGADA	9,806	4,994	4,812	1,532	1,317
FANCHAWA ZERO 02	7,021	3,553	3,468	1,149	1,085
FONCHAWA ZERO AND	5,831	3,003	2,828	952	857
CHEMEKURA	5,171	2,612	2,559	840	798
BOKOGOROBALI	8,814	4,521	4,293	1,342	1,229
BAYAGUNDI	11,710	5,993	5,717	1,751	1,593
DAYADAWA	5,956	3,058	2,898	864	804
DAWADIMTU	6,723	3,376	3,347	1,118	1,049
DAWABICHU	3,881	1,982	1,899	640	622
GUTABCHUU	3,465	1,802	1,663	551	535
GALODAGAGA	8,756	4,481	4,275	1,414	1,269
MELKASODA	8,273	4,146	4,127	1,354	1,278
HEDAGORA	8,079	4,141	3,938	1,370	1,271
DADEADABUDU	6,741	3,426	3,315	1,281	1,207
DERUDANFILE	4,299	2,277	2,022	819	755
MEYO-WEREDA	46,660	23,156	23,504	10,129	9,865
MEYO-RURAL	46,660	23,156	23,504	10,129	9,865
MELBANA	3,802	1,835	1,967	833	828
GORILE	4,418	2,188	2,230	968	951
BOKU	6,741	3,392	3,349	1,481	1,438
AERDER	2,923	1,482	1,441	637	611
HEDEBABO	2,787	1,426	1,361	608	596
MIYU	3,666	1,806	1,860	820	791
BURKUKE	2,037	1,019	1,018	443	438
DOKISU	1,312	666	646	251	250
CHERITURURI	1,877	927	950	396	388
CHERILICHE	3,428	1,674	1,754	734	715
TESO	3,219	1,659	1,560	688	664
MITI	2,093	1,058	1,035	446	422
DIKICHA	3,180	1,489	1,691	683	666
DUKELE	1,629	771	858	378	376
GOMBISA	3,548	1,764	1,784	763	731
GELANA-WEREDA	67,867	34,236	33,631	12,056	11,400
GELANA-RURAL	67,867	34,236	33,631	12,056	11,400
ODO DERBA	2,504	1,244	1,260	384	363
BORE	3,185	1,582	1,603	480	416

Table 9.2. Population, Households and Housing Units
for Rural Kebeles by Sex: 2007

Geographical Area	Population			Number of households	Number of Housing units
	Both Sexes	Male	Female		
DANGO	3,948	2,015	1,933	673	650
ADADO	4,450	2,226	2,224	897	865
CHUKETA	4,168	2,074	2,094	734	713
CHELBESA	3,085	1,609	1,476	580	550
GIWE	5,446	2,748	2,698	1,076	1,008
BARTI WACHU	6,316	3,275	3,041	1,136	1,090
JAREME	3,835	1,939	1,896	712	655
TORE	7,227	3,665	3,562	1,277	1,230
SEMALO	8,340	4,081	4,259	1,521	1,471
KERSA	6,321	3,260	3,061	1,052	933
SHAMOLE	5,592	2,820	2,772	946	905
METERI	2,305	1,144	1,161	408	380
PARK RESIDENT	1,145	554	591	180	171
SOUTH WEST SHEWA ZONE	951,251	481,560	469,691	194,752	189,879
AMEYA-WEREDA	115,799	58,419	57,380	24,813	24,285
AMEYA-RURAL	115,799	58,419	57,380	24,813	24,285
MUGNO GILA	2,322	1,123	1,199	579	567
AJO LITA	2,369	1,171	1,198	459	448
AJO GIDU	2,219	1,088	1,131	455	451
AJO BEHA	1,777	908	869	324	316
GUTE ETEYA	3,582	1,819	1,763	692	677
KURA BOLA	4,268	2,100	2,168	806	788
KECHEMA JIREN	2,566	1,314	1,252	509	499
KERISA KILE	3,567	1,742	1,825	712	708
GOLITI BOLA	5,147	2,540	2,607	1,021	1,003
LEKU KABA	2,687	1,355	1,332	538	528
BERE TIRITIRA	3,663	1,843	1,820	745	729
AJAMO KURA	3,709	1,876	1,833	756	726
JIBATI KUCHULO	3,371	1,682	1,689	716	705
AROJI EJERISA NEDI	4,352	2,124	2,228	981	962
ABADO HOLE	3,098	1,525	1,573	668	662
DIRE AROJI	3,659	1,798	1,861	729	713
BEROSA SIN	2,953	1,460	1,493	587	569
DENIKA KADOBARU	2,542	1,278	1,264	489	482
TUMI BINOSOMIBO	5,275	2,632	2,643	1,080	1,051
LAFITO TSIGE	2,906	1,474	1,432	627	623
ARIBA SEDI KURA	1,924	982	942	431	406
MERI SEKELA KEREYU	3,974	1,989	1,985	904	886
ASHUTE TALIGO GAMIBELA	3,856	1,926	1,930	876	849
MOKO AJUBA KOTA	4,267	2,121	2,146	1,028	1,001
CHEHA KALE	1,919	954	965	466	457
GAMIBORE ALIY	3,034	1,546	1,488	742	725
KONO KULIT	1,939	1,011	928	472	446
BEREDA CHILALO	2,614	1,364	1,250	641	636
BERO MURI YAO	2,967	1,527	1,440	687	675
SHONIKE ABUKO	2,548	1,354	1,194	567	553
GUDURA HUDAD 2 & 3	3,568	1,885	1,683	816	797
TIRO ELALA HAROLE	6,398	3,283	3,115	1,419	1,389
ETEYA JAFITINIBO	4,573	2,388	2,185	995	977
WECHILAL KETEBRI DOBI	2,948	1,529	1,419	624	620
ABUYE JABILAL	3,238	1,708	1,530	672	661
WONCHI-WEREDA	91,719	45,938	45,781	18,509	17,922
WONCHI-RURAL	91,719	45,938	45,781	18,509	17,922
ADOFA	1,089	574	515	216	214
HARRO WONCHI	5,586	2,794	2,792	1,143	1,120
SHEGEG GEFERE	2,592	1,260	1,332	521	513
DAMU DEGELE	2,480	1,242	1,238	513	502
AZER QERENSA	3,275	1,627	1,648	678	660
WENDO TALFE	5,999	3,032	2,967	1,212	1,195
WORABU MASSE	2,231	1,097	1,134	438	428
CHEBOSE SELETEN	6,248	3,101	3,147	1,219	1,196
MEREGE ABEY	7,896	4,037	3,859	1,524	1,481
KURFO GETE	2,783	1,350	1,433	553	542
FITE WACHO	4,821	2,460	2,361	1,063	1,034
SONKO LEKAKE	5,249	2,574	2,675	1,043	864
DULELE KORE	3,563	1,773	1,790	714	682
DAE WANDIMTU	4,476	2,266	2,210	901	886
MITI WALGA	3,607	1,781	1,826	720	706
HARO BESEKA	2,178	1,087	1,091	411	406
DIMTU GODITI	2,868	1,412	1,456	581	563
DULELE BILACHA	4,558	2,328	2,230	886	876
LEMEN METAHORA	3,853	1,942	1,911	799	765
DEGOYE GALLE	3,472	1,772	1,700	723	717
BELIBELA BULIBULA	3,573	1,755	1,818	701	683
HARO KONO	5,118	2,595	2,523	1,053	1,009
ECHADE BIDIBE	4,204	2,079	2,125	897	880
WELISO-WEREDA	140,807	70,338	70,469	29,233	28,669

Table 9.2. Population, Households and Housing Units
for Rural Kebeles by Sex: 2007

Geographical Area	Population			Number of households	Number of Housing units
	Both Sexes	Male	Female		
WELISO-RURAL	140,807	70,338	70,469	29,233	28,669
DESE JEBO	4,404	2,282	2,122	896	880
ALE KOYA	2,733	1,331	1,402	532	525
DEYO KORA	3,892	1,981	1,911	794	767
SENKALE HA MARIYAM	3,074	1,577	1,497	631	617
MARU BEBELI	2,952	1,477	1,475	627	618
WELU SOMA	3,530	1,785	1,745	685	674
ADAMI GOTU	3,124	1,504	1,620	643	623
WERABU BERIYO	3,899	1,992	1,907	809	783
SONBO YABATA	4,862	2,483	2,379	949	945
KARO SIMELA	2,811	1,405	1,406	588	574
MARU FAKE	1,636	835	801	346	339
DEMBELI KETA	2,136	1,047	1,089	418	417
GOTI GUDETI	3,181	1,607	1,574	654	642
BEDESA KORICHA	6,078	3,100	2,978	1,282	1,238
OBI KOJI	6,239	3,040	3,199	1,221	1,182
TONBE ANCHEBE	3,825	1,910	1,915	763	750
BEDA KERO	2,420	1,204	1,216	508	504
GADU KISTANA	4,257	2,150	2,107	889	878
KENYIRA LEBU	4,648	2,318	2,330	910	892
SODO GERBO	5,743	2,839	2,904	1,168	1,141
JELISA CHEKA	3,296	1,599	1,697	717	716
KILE	2,248	1,073	1,175	570	557
WERENA MENYAKO	4,900	2,358	2,542	1,046	1,033
LEMEN AYITU	6,567	3,341	3,226	1,366	1,341
DIRE DULETI	6,016	3,025	2,991	1,259	1,230
FODU GORA	2,314	1,171	1,143	509	485
ABADO LEMEN	3,885	1,948	1,937	815	807
CHEFE MEKENA	3,541	1,810	1,731	772	767
CHIRACHA WEMBER	2,878	1,472	1,406	574	571
GURURA BAKA	4,278	2,195	2,083	910	898
BUKASA KATA	4,980	2,477	2,503	1,032	1,012
KONO LAFI ARBA	2,364	1,172	1,192	512	498
BIRBIRSA KENTERO	4,012	1,884	2,128	874	854
DILDILA MANGURA	6,637	3,274	3,363	1,449	1,419
DERERE EBICHA	4,056	1,988	2,068	809	798
ELALA KERSA	3,391	1,684	1,707	706	694
DAWO-WEREDA	80,557	40,880	39,677	16,372	15,902
DAWO-RURAL	80,557	40,880	39,677	16,372	15,902
FAJI BORELE	2,051	1,041	1,010	430	420
DEMITU BURQA	4,033	2,050	1,983	834	807
LOQILOQA ABBA	2,710	1,391	1,319	564	552
QERSA BOMBI	4,776	2,444	2,332	926	917
QERSA ADOYI GALOTE	4,866	2,500	2,366	986	958
MAKET SUNTARE	5,357	2,725	2,632	1,055	1,043
DIMA JELWAN	3,948	1,955	1,993	812	649
HUDUKEA	1,774	928	846	360	354
QENCHERA ALITO	4,010	2,011	1,999	845	824
GORA ROGE	1,813	933	880	398	391
TAGEBGORA SAQEYO	4,336	2,184	2,152	864	843
KELECHO GERBI	3,347	1,683	1,664	638	626
SEDARE ARIBU	2,052	1,024	1,028	394	392
RECHE KUSHE	2,111	1,044	1,067	431	427
DHERA LANISO	2,900	1,449	1,451	595	583
GONIBESA KUSAYE	1,579	824	755	294	284
ULIMA BUSA	3,486	1,749	1,737	783	759
NANO GEBRIEL	5,331	2,713	2,618	1,091	1,066
TUTE QUNICHE	2,417	1,222	1,195	473	460
DAWO SEDAN	3,443	1,718	1,725	693	672
DAWO KARA	2,591	1,293	1,298	542	533
BESHI KILILITU	4,126	2,130	1,996	828	817
BALICHEKEN CHORA	2,622	1,353	1,269	546	543
ABADO JEWE	4,878	2,516	2,362	990	982
ILU-WEREDA	54,500	27,789	26,711	11,070	10,810
ILU-RURAL	54,500	27,789	26,711	11,070	10,810
KETA ENDODE	2,524	1,276	1,248	558	550
SENIBO GORO	3,740	1,965	1,775	752	728
GORO KURKUFA	3,305	1,710	1,595	687	664
GOLOLE KILTU	3,933	2,032	1,901	829	821
MULU SATEY	3,991	2,049	1,942	829	815
WERERSO KELINA	2,855	1,431	1,424	575	570
JIGDU MIDA	2,726	1,385	1,341	550	536
ALENGO TULU	3,695	1,823	1,872	792	773
AMDU KUNCHO	3,463	1,712	1,751	658	643
BANTU ALITO	2,378	1,225	1,153	498	487
DUGDA LUGO	3,700	1,886	1,814	740	727
BUTI TELGO	2,178	1,090	1,088	462	437

Table 9.2. Population, Households and Housing Units
for Rural Kebeles by Sex: 2007

Geographical Area	Population			Number of households	Number of Housing units
	Both Sexes	Male	Female		
BILI	2,523	1,323	1,200	505	496
TULU MANGORA	3,075	1,537	1,538	612	600
WESERBI NADO	1,344	697	647	248	245
WESERBI BESI	2,039	1,055	984	386	380
KETA	2,765	1,397	1,368	571	549
KULE GEFERSA	4,266	2,196	2,070	818	789
SEBETA HAWAS-WEREDA	124,935	64,626	60,309	26,324	25,431
SEBETA HAWAS-RURAL	124,935	64,626	60,309	26,324	25,431
JEMO	4,147	2,057	2,090	838	799
KORKE	7,012	3,771	3,241	1,448	1,339
KORA BUHURBU	4,711	2,414	2,297	1,197	1,011
KOCHU WOGIDU	5,794	2,942	2,852	1,424	1,391
MOGILE	2,268	1,180	1,088	450	434
BOLE	2,110	1,057	1,053	468	450
HAROJILA FULASO	3,010	1,511	1,499	620	609
DIMA GORANDA	3,265	1,655	1,610	737	718
ROGE ATEBELA	6,448	3,253	3,195	1,450	1,395
DALETI	3,976	2,026	1,950	863	837
FURIGARA BULO	1,615	801	814	353	345
GELAN GUDA	3,812	1,942	1,870	839	820
ELAMUNA TAJEB	1,940	979	961	420	412
GEJAMIGIRA	1,215	639	576	275	269
GEJA GEDANBA	1,944	986	958	407	396
GEJAKEJIMA	1,825	973	852	404	400
BERGA GORO	2,690	1,357	1,333	568	549
GORA ARKISO	1,650	812	838	319	304
DIMAMANYO	4,469	2,308	2,161	1,003	978
TEFKI AKABABI	1,551	751	800	332	323
BONDE	2,580	1,278	1,302	496	489
AWASH BELO	1,490	766	724	319	314
WELENA EKA	3,269	1,702	1,567	654	638
DEBEL KEJIMA	3,018	1,582	1,436	586	571
KELECHA GUDA	2,324	1,216	1,108	453	449
DEBEL YOHANES	3,175	1,654	1,521	617	605
BORONA HIRO	3,170	1,655	1,515	622	607
KONTOMA MITROS	970	512	458	209	209
DOBI	1,557	814	743	298	291
ATEBELA GUDISA	2,851	1,462	1,389	567	559
TEMSE ROBENJIRECHA	2,482	1,286	1,196	522	514
JOWE AKABABI	3,483	1,871	1,612	737	715
DIKA TENGEGO	3,067	1,582	1,485	619	612
DIBE BEKENITI	3,886	2,068	1,818	742	737
GEJA AKALE	1,196	634	562	240	237
ODA GUDA	1,830	965	865	345	339
SEGO KABI	3,439	1,878	1,561	698	681
GEJA KOYE	4,221	2,239	1,982	838	813
BALCHI JIMIJIMA	2,318	1,248	1,070	459	444
BURO FENCHA	3,899	2,063	1,836	842	814
MOGORO SINBIRO	2,954	1,527	1,427	586	566
KELECHA KELA	2,304	1,210	1,094	460	448
KERSANA MALIMA-WEREDA	74,479	37,902	36,577	14,690	14,326
KERSANA MALIMA-RURAL	74,479	37,902	36,577	14,690	14,326
GORO GEBRIEL	3,309	1,691	1,618	616	593
QORESEBI	1,798	914	884	340	332
HERBUWENBER	2,403	1,237	1,166	460	449
AWASH FELTE	2,480	1,261	1,219	505	493
DENBIROGE	1,613	812	801	306	302
GODETI WENBER	2,360	1,201	1,159	471	467
MUTI ASIBO	1,556	790	766	301	295
MUTIDOYO	2,456	1,257	1,199	521	508
ADADI MARIAM	4,797	2,362	2,435	1,006	984
CHANCHOROBE	2,749	1,458	1,291	524	506
KUSAYEBEDA	2,141	1,097	1,044	389	381
QERSAWARKO	2,296	1,189	1,107	411	394
BEYEGICHO	953	501	452	166	165
ARFETA	837	447	390	166	160
KUSAYETIRO	1,899	971	928	328	321
MAZORIYAGOLBA	1,804	919	885	355	343
KASOMAME	826	423	403	154	149
GUTURJI	1,652	853	799	298	290
TAGOLA	3,310	1,662	1,648	717	694
WEREBOHERO	3,988	2,058	1,930	760	743
TUMEWATO	2,172	1,097	1,075	416	412
ILALA SEDEN	3,488	1,785	1,703	704	692
DAMOTESEQEQELO	1,981	970	1,011	397	372
ALGADALETI	1,578	803	775	314	309
CHOBA MESIDO	3,841	1,938	1,903	784	759

Table 9.2. Population, Households and Housing Units
for Rural Kebeles by Sex: 2007

Geographical Area	Population			Number of households	Number of Housing units
	Both Sexes	Male	Female		
TUQAGODETI	3,660	1,882	1,778	736	721
CHELEBA TITU	1,973	933	1,040	403	396
AWA DENGEGO	2,247	1,123	1,124	437	416
AWAWAYU	2,810	1,429	1,381	570	565
ILALEWAQO	2,567	1,302	1,265	537	530
DEWELDERA	2,935	1,537	1,398	598	585
TOLE-WEREDA	60,000	30,310	29,690	12,007	11,664
TOLE-RURAL	60,000	30,310	29,690	12,007	11,664
DAWO BISE	3,299	1,688	1,611	675	655
ALE	2,379	1,182	1,197	487	469
SOBENA CHENCHO	3,422	1,663	1,759	757	733
BESINA ABUKEKU	3,731	1,874	1,857	746	718
BESIBELEDA	3,706	1,914	1,792	739	704
JAWAROKERA	2,041	1,023	1,018	405	384
MIGIRDI WESARBI	2,593	1,273	1,320	530	508
TULUTAJI	2,902	1,472	1,430	602	588
KERSITI AREDA LEKA	2,615	1,354	1,261	520	518
BILIMA LIMA	1,259	668	591	252	247
KURA LUKU	1,261	643	618	232	223
HABEBE SILASENA GICHILA	3,454	1,671	1,783	733	724
ALENUSHINKURA	1,416	732	684	264	260
GOLOLETEMESEA	3,918	2,004	1,914	764	752
DEKAT	1,873	956	917	342	337
TUME YAYA	3,157	1,626	1,531	600	586
KOCHE MARIYAM	1,416	743	673	276	267
BANTU BODA	2,319	1,148	1,171	493	476
MALIMA NA TUMECHIRFA	1,866	953	913	363	342
MALIMAN SODEN BOTENE	4,374	2,176	2,198	893	865
TUME WAYU	2,412	1,217	1,195	467	462
GONAN BOBISA	2,350	1,212	1,138	435	422
ARMUFO SOLE	2,237	1,118	1,119	432	424
BECHO-WEREDA	59,540	30,271	29,269	11,746	11,556
BECHO-RURAL	59,540	30,271	29,269	11,746	11,556
LENCHA QESHEME	1,869	964	905	368	358
AWASE BUNE	6,804	3,450	3,354	1,408	1,383
JATO	4,360	2,221	2,139	873	864
WESREBI ABITI	2,752	1,421	1,331	565	557
WESREBI PAA	3,119	1,555	1,564	643	624
BASA	1,670	819	851	325	323
SENBERO CHIRECHA	4,323	2,189	2,134	893	885
QOBO	1,685	852	833	319	314
DEKA GUDO	2,677	1,351	1,326	521	520
KARA SEDEQ	2,961	1,533	1,428	566	556
SOYEMA GENGI	3,683	1,903	1,780	720	714
BATU CHERECHA	1,867	909	958	375	364
KATA ENISELALE	2,423	1,223	1,200	464	457
SODA LEBENE	4,560	2,363	2,197	846	830
OURAGO TEDE	1,303	666	637	237	234
BEBELE DEBENYA	2,638	1,372	1,266	500	492
BOGI GEFERE	2,486	1,269	1,217	487	480
MENDE TUFESA	4,393	2,219	2,174	835	812
SHANKUR TEREQO	3,967	1,992	1,975	801	789
SEDEN SODO-WEREDA	66,268	33,189	33,079	13,021	12,748
SEDEN SODO-RURAL	66,268	33,189	33,079	13,021	12,748
AEBISA LEKU GIDAWA	5,060	2,582	2,478	987	955
MUDANA AEBAYE	2,799	1,399	1,400	559	548
AURAGO KELCHA	2,630	1,371	1,259	498	482
ALGA WESERBI	3,889	2,011	1,878	761	743
TOLO DALOTA	1,573	803	770	278	276
TOLE BALEKASI	2,335	1,177	1,158	423	408
ADADI BORELE	3,630	1,860	1,770	689	685
LEGAY	4,551	2,101	2,450	902	888
AILO	3,042	1,506	1,536	548	534
GIDANO DALOTA	1,532	766	766	298	293
FISAWA CHEWAKETERO	2,137	1,066	1,071	411	399
GUDE DULA YABETA	4,235	2,196	2,039	865	857
ERENSO AELE ARAYE	2,021	1,002	1,019	405	400
MOLAHUN SERTI	2,690	1,346	1,344	518	498
ALE ABWBA	3,582	1,757	1,825	691	674
ERENSO CHOWA DAREKOT	4,628	2,305	2,323	933	921
EJOY ESKEDEY	3,054	1,555	1,499	598	583
KESHET KOWENA TATE	2,434	1,219	1,215	509	503
YMER AMBA WASHENBA	3,396	1,690	1,706	688	668
ADERE KOTEBE	2,474	1,213	1,261	512	505
TAWOCHA WECHANCHR	4,576	2,264	2,312	948	928
GORO-WEREDA	41,772	21,115	20,657	9,198	9,010
GORO-RURAL	41,772	21,115	20,657	9,198	9,010

Table 9.2. Population, Households and Housing Units
for Rural Kebeles by Sex: 2007

Geographical Area	Population			Number of households	Number of Housing units
	Both Sexes	Male	Female		
DIBDIBE ABADO	2,315	1,193	1,122	529	525
CHIRACHATADRA	2,912	1,442	1,470	642	632
LEMEN ABU	4,858	2,431	2,427	1,017	967
SOLOLIYA KIRABETE	1,545	748	797	322	320
BEKISE	3,461	1,800	1,661	758	741
CHANCHO SOYAMA	2,484	1,229	1,255	542	527
DENBI KONO	1,257	654	603	283	276
DEGAMA DONBI	2,230	1,130	1,100	457	450
KENTERO BIDO	1,028	510	518	231	229
BIDO	1,432	708	724	347	336
SINANO AMANYA GUTE	2,477	1,297	1,180	553	545
FAGO ODAMELA	1,565	821	744	359	356
DENBEL DILDILA	1,461	712	749	309	302
ADAMI WADESA	2,396	1,161	1,235	558	549
GAMBELA GORO	1,300	645	655	283	281
FENCHIR AMBABESA	3,284	1,632	1,652	735	720
WAYU	920	475	445	188	186
ABA DEBUKASA	1,397	726	671	306	299
GALEY ROGIDA	3,450	1,801	1,649	779	769
SODO DACHA-WEREDA	40,875	20,783	20,092	7,769	7,556
SODO DACHA-RURAL	40,875	20,783	20,092	7,769	7,556
GATIRASOTEL	2,750	1,405	1,345	563	555
MEJAKIMTA	3,455	1,741	1,714	697	680
GUYE	3,813	1,893	1,920	763	743
WENIODALEQA	2,188	1,106	1,082	444	437
CHEKA	2,071	1,025	1,046	413	400
HAROAMA	3,293	1,694	1,599	625	608
HEYAWEREDI	1,147	590	557	196	191
TERESHENO	2,654	1,324	1,330	449	442
GERGETESA	1,140	578	562	207	199
LANGANO	1,893	976	917	357	350
BEDASOMBO	3,101	1,595	1,506	544	521
SEDENMUCHUCHATA	1,420	742	678	249	243
GENYOGOLEM	1,648	816	832	290	283
GALEMOLCHA	2,763	1,390	1,373	546	535
BURQUQEROBELE	3,620	1,842	1,778	703	665
MARIYAMSIRE	1,708	904	804	328	321
KECHEMADEWE	858	446	412	150	147
BECHEQI	1,353	716	637	245	236
GUJI-ZONE	1,259,948	634,972	624,976	236,558	227,618
URAGA-WEREDA	168,592	84,402	84,190	32,554	31,285
URAGA-RURAL	168,592	84,402	84,190	32,554	31,285
OUDE SEMEDE	4,477	2,239	2,238	831	798
GORA BOROWA	2,194	1,166	1,028	384	376
BURSA DUKETA	2,036	1,027	1,009	362	332
GAGAMA DOGO	3,130	1,555	1,575	584	511
GAGAMA GOLJA	3,480	1,703	1,777	643	635
GADYO SIKO	4,271	2,090	2,181	844	826
RARO NENSEBO	4,806	2,423	2,383	887	875
LACHO TORKA	5,262	2,608	2,654	919	893
RARO BODA	3,778	1,892	1,886	703	585
HARSU SALA	2,883	1,446	1,437	549	542
SALA GAJABA	5,529	2,750	2,779	1,152	1,134
LAYO TIRAGA	2,712	1,367	1,345	564	552
GADYO GURATU	2,951	1,494	1,457	544	528
SONKOLE KELETO	2,664	1,328	1,336	519	490
BALI BORE	2,478	1,239	1,239	455	433
OGO BANYE	3,001	1,477	1,524	568	548
WATE MESUKA	4,056	1,991	2,065	765	730
HURUFA KORCHESA	1,741	837	904	306	297
HARSU MERMARA	4,383	2,187	2,196	803	777
KOFALE GOYO	3,769	1,878	1,891	751	717
SARAJI BECHESA	2,427	1,231	1,196	436	271
BECHESA DANGO	1,567	808	759	301	293
ILALI DANGO	2,902	1,448	1,454	580	573
HURUFA DANGO	2,674	1,348	1,326	528	522
HOMACHO DOGICHO	2,722	1,380	1,342	545	532
BUKU HURUFA	2,191	1,085	1,106	440	434
BURKITU	4,196	2,168	2,028	829	713
BUKU SAYISA	3,454	1,730	1,724	645	634
DANSE SAYISA	2,550	1,285	1,265	569	557
WATE GOGOGU	5,084	2,534	2,550	1,036	1,002
BEKAKA GOGOGU	4,277	2,107	2,170	782	765
DIDAHORA GORODIMITU	3,192	1,564	1,628	610	583
SONKOLE HORA	2,790	1,412	1,378	533	526
TEBE SOLEMO	2,831	1,402	1,429	572	559
TEBE MELGE	2,337	1,126	1,211	490	482

Table 9.2. Population, Households and Housing Units
for Rural Kebeles by Sex: 2007

Geographical Area	Population			Number of households	Number of Housing units
	Both Sexes	Male	Female		
HARSU WEKILO	2,909	1,496	1,413	614	610
HARSU HAROMUDA	3,017	1,498	1,519	536	518
HAWATA HARSU HANKU	5,344	2,665	2,679	912	899
HARSU SUKE KUDANSA	3,958	1,982	1,976	755	719
TEBE HARO WATO	4,221	2,131	2,090	879	865
DIDAHORA BURKA	4,116	2,073	2,043	811	791
DIDAHORA HADARERO	2,607	1,267	1,340	532	519
YABITU HARO LABATU	5,240	2,592	2,648	1,055	1,037
GUMERO KOLA	3,340	1,668	1,672	708	690
YABITU KOBA	4,336	2,130	2,206	896	871
TEBE BURKA	3,956	1,990	1,966	805	778
SUKE WEREKATA	2,778	1,418	1,360	492	482
TERBE GUDUBA	1,781	889	892	311	297
DANSE MORMORA	1,965	1,096	869	361	351
TOBITU TUTA	2,429	1,286	1,143	462	447
YABITU TOME	1,800	896	904	396	386
BORE-WEREDA	199,921	100,400	99,521	35,196	34,161
BORE-RURAL	199,921	100,400	99,521	35,196	34,161
LUCHO MOLTITI	1,659	794	865	305	297
OURAGA GUCHI	2,315	1,134	1,181	391	385
TURO MIDEDA	3,647	1,803	1,844	636	610
KOMOLCHA WATE	3,490	1,822	1,668	572	561
HARO MILKI	5,371	2,655	2,716	928	910
TATESA HANCHULE	4,079	2,068	2,011	757	738
TATESADENEBA	2,530	1,256	1,274	466	464
TETESA KERCHA	2,013	1,037	976	405	399
DARO RONE	2,897	1,495	1,402	574	558
DERTIBIRO	3,148	1,636	1,512	570	552
ENJIRO DIYESA	2,581	1,304	1,277	484	475
KEYA TULA	2,848	1,422	1,426	524	512
GERBICH GETICHA	2,213	1,092	1,121	392	388
HIGETE	2,213	1,059	1,154	397	392
SENGO BERCHA	4,149	2,076	2,073	741	710
JAROTA WELENA	867	442	425	158	156
BORE BIDIKA	3,272	1,633	1,639	577	565
ANOWATE	1,622	839	783	261	251
SUTA GENDISA	3,062	1,487	1,575	519	507
ALEYO DEBA	3,900	1,953	1,947	663	638
ABYOY KUTERE	1,871	921	950	345	321
ANO KERENSA	2,983	1,462	1,521	549	535
GUTU REJE	5,348	2,650	2,698	977	945
DABOGONGOMA	4,284	2,114	2,170	785	754
WETIKO SHUNA	4,031	2,085	1,946	738	721
WETIKO RAS	3,688	1,809	1,879	693	672
LUKE LAFTO	3,882	1,985	1,897	676	658
MURE BURTO	4,028	1,986	2,042	670	658
GONBISO DIBISA	1,970	1,007	963	344	340
KARA KULIBE	4,333	2,148	2,185	734	725
LITU GODA	6,037	2,977	3,060	1,006	991
GOSAHILO	5,980	2,986	2,994	1,027	999
WATEBORATE	3,387	1,693	1,694	573	546
WEMASHELA	2,446	1,203	1,243	432	410
YERBA BULUYO	3,684	1,841	1,843	659	640
GELSHO GEJEBA	2,857	1,417	1,440	493	483
FERFURSA KELECHA	3,471	1,732	1,739	585	563
KOTICHA KULUBI	5,162	2,697	2,465	921	876
ROBELE DEBAYO	6,293	3,246	3,047	1,178	1,158
ANOLE WADAMO	4,131	2,059	2,072	745	715
CHCHU BURASISA	3,157	1,597	1,560	524	504
KUKU SOLATO	3,558	1,839	1,719	644	630
ABABA KOBO	3,900	1,961	1,939	676	662
HIYO KOMELE	3,328	1,673	1,655	580	565
KOCHORO BERSIS	3,202	1,574	1,628	542	530
BOE OUNTA	2,002	1,034	968	351	338
BOLTU GERISA	1,904	990	914	319	312
SEYO CHICHU	3,004	1,563	1,441	542	523
GEDICHO CHEBI	2,471	1,271	1,200	424	409
ABEBA ANKORA	2,572	1,288	1,284	427	406
ABEBA HOBONE	2,854	1,418	1,436	488	466
MELKA DIMTU	4,490	2,270	2,220	746	707
BUBE QORSA	3,637	1,766	1,871	646	622
RAYABODA	5,555	2,867	2,688	967	917
SAMA HENDALE	3,529	1,811	1,718	582	558
HARA SUKE	1,893	947	946	318	315
SOLOLO KOBO	5,303	2,643	2,660	962	932
KELENSO BABICHO	3,756	1,856	1,900	647	632
WECHO SOLOLO	2,064	1,007	1,057	361	355

Table 9.2. Population, Households and Housing Units
for Rural Kebeles by Sex: 2007

Geographical Area	Population			Number of households	Number of Housing units
	Both Sexes	Male	Female		
ADOLA-WEREDA	110,034	55,940	54,094	19,958	19,275
ADOLA-RURAL	110,034	55,940	54,094	19,958	19,275
MICHICHA	5,115	2,554	2,561	903	872
CHEMIBE	7,864	3,997	3,867	1,466	1,420
BELOYA	1,344	677	667	226	216
KOLA	2,896	1,472	1,424	544	528
BECHERA	4,570	2,288	2,282	843	798
MELEKA	4,405	2,160	2,245	796	787
MESINA	3,154	1,633	1,521	561	554
SEKARO	3,555	1,770	1,785	651	634
TEDELECHENA	5,086	2,584	2,502	874	850
ADEBUTA	4,147	2,066	2,081	755	728
DELELESA	3,024	1,584	1,440	562	537
MELIKASHALI	4,189	2,176	2,013	766	726
ABULO UDOTU	2,360	1,207	1,153	456	431
ABULO RUKESA	2,141	1,091	1,050	403	387
HIRIBORA BERIKO	1,850	958	892	359	350
DANIDE	2,248	1,175	1,073	420	399
BOKEBULALA	5,108	2,541	2,567	860	809
ADEMADOBA	4,311	2,147	2,164	760	729
KILITU SORSA	4,381	2,248	2,133	799	765
DERARITU	5,313	2,697	2,616	973	940
ANIFERARA	7,386	3,789	3,597	1,466	1,437
DOLE	5,224	2,638	2,586	966	942
BILU	4,880	2,589	2,291	891	876
GOBECHA GOREMISA	4,413	2,233	2,180	763	741
TIRO	3,308	1,699	1,609	535	496
ORENE	3,312	1,697	1,615	571	554
GUNACHO	4,450	2,270	2,180	789	769
WADERA-WEREDA	45,825	23,233	22,592	8,180	7,872
WADERA-RURAL	45,825	23,233	22,592	8,180	7,872
KUNI OULAOULO	3,403	1,712	1,691	622	594
KUNI KORME	2,609	1,304	1,305	479	475
BOREMA GALISO	2,354	1,157	1,197	441	429
DERBA HEDADIMA	2,395	1,187	1,208	473	455
HANDOYA HANCHEKA	2,616	1,291	1,325	499	466
HANDOYA HARO	3,030	1,629	1,401	552	535
KUNI ANONU	1,863	957	906	314	295
DANISA WARSETE	1,837	942	895	323	299
SEKORA HARETE	2,923	1,493	1,430	485	469
SEKORAJIDE	1,937	991	946	346	326
HANDOYA KINO	2,304	1,185	1,119	433	423
HEBA HIDA	3,753	1,868	1,885	685	676
GEDAMSO HIDA	1,930	942	988	353	350
CHULO SEGIDA	1,967	1,029	938	367	339
TULEMO ODADIMA	1,697	891	806	281	271
SEKORA LEKU	1,524	779	745	258	251
SEKORA MELKA GERBI	2,673	1,352	1,321	450	422
BURKA WABA	2,319	1,184	1,135	375	361
BULULA LEGIDA	2,691	1,340	1,351	444	436
ODO SHAKISO-WEREDA	172,729	89,177	83,552	32,562	31,202
ODO SHAKISO-RURAL	172,729	89,177	83,552	32,562	31,202
GESHE BOMTU	3,282	1,685	1,597	759	717
BOBEA UKE	4,330	2,137	2,193	776	759
GALE DEGA	4,407	2,272	2,135	799	749
KORCHA DALECHA	9,552	4,934	4,618	1,764	1,695
ALONA	3,936	2,008	1,928	688	656
SEWANA	7,556	4,070	3,486	1,515	1,464
HANGADI	5,707	2,844	2,863	1,101	1,062
TERO	10,347	5,134	5,213	2,015	1,954
JIRMI TITI	2,558	1,316	1,242	481	468
WELEBO	15,116	7,975	7,141	3,039	2,941
DHIBA BATE	4,948	2,460	2,488	892	870
KORBA	5,504	2,750	2,754	919	870
TAMBO GEDEMSO	2,442	1,242	1,200	387	381
SEBALOLA LEMU	2,978	1,501	1,477	492	475
LOLOTU	5,803	2,871	2,932	985	936
DADOLA	4,625	2,375	2,250	801	772
REJI	6,985	3,904	3,081	1,458	1,322
MEGADO	4,057	2,180	1,877	811	777
HAYADIMA	8,075	4,379	3,696	1,675	1,585
SABA GUDIBA	1,884	1,018	866	384	378
MADA SODU	5,676	2,864	2,812	1,028	971
SIRE BUKE	3,230	1,645	1,585	596	583
ODE KELALA	2,768	1,374	1,394	496	488
UTULU	4,270	2,173	2,097	766	749
FEGA BIKE	4,056	2,046	2,010	681	674

Table 9.2. Population, Households and Housing Units
for Rural Kebeles by Sex: 2007

Geographical Area	Population			Number of households	Number of Housing units
	Both Sexes	Male	Female		
HARAGESA	5,665	2,779	2,886	1,124	945
KENTICHA	8,309	4,335	3,974	1,452	1,437
DABA LOKO	3,216	1,654	1,562	589	577
BURI EJERSA	14,623	7,775	6,848	2,788	2,693
DARME	2,855	1,477	1,378	528	518
HARO GERI	3,369	1,650	1,719	628	596
LEGEDENBI MEDIROK WERQ	600	350	250	145	140
QERCHA-WEREDA	217,478	108,859	108,619	42,677	41,124
QERICHA-RURAL	217,478	108,859	108,619	42,677	41,124
SUKECHIGA	5,279	2,663	2,616	996	948
BANIKOBAYA	5,423	2,715	2,708	1,014	978
BANIKOMI CHICHA	8,203	4,158	4,045	1,504	1,433
TEDETORA	3,317	1,683	1,634	645	627
SERE SEBA	8,023	4,020	4,003	1,636	1,591
BELIDA SABA	7,025	3,507	3,518	1,451	1,401
BILIDAKO JEWA	5,942	2,980	2,962	1,195	1,154
BILIDA BUKISA	8,862	4,402	4,460	1,830	1,781
HEBO MOLICHA	9,887	4,926	4,961	2,015	1,881
QERICHA ENISHE	4,810	2,387	2,423	943	918
BANIKO GUDUBA	5,326	2,577	2,749	993	957
LEMI ERIBA	3,348	1,668	1,680	567	535
GERIBICHO ROGICHA	4,006	2,023	1,983	711	691
LEMI QERICHA	2,448	1,208	1,240	436	425
ELFERIDA	11,039	5,490	5,549	2,331	2,263
LEYO KUNI	9,066	4,487	4,579	1,854	1,784
GERACHU JALIDU	16,685	8,419	8,266	3,261	3,175
ARUSE DERISA	7,319	3,680	3,639	1,487	1,444
DARISA EDERA	7,523	3,737	3,786	1,513	1,476
DARISASAKE	10,460	5,324	5,136	2,143	2,078
SOKORICHA	5,881	2,894	2,987	1,218	1,158
ELEDIMA	11,039	5,510	5,529	2,080	2,011
EGU ABEY	12,648	6,300	6,348	2,451	2,388
GOROMIE	7,083	3,568	3,515	1,333	1,289
GALESA DIBISA	11,818	5,842	5,976	2,312	2,242
GALESA SOKE	8,560	4,385	4,175	1,665	1,543
BEDESA FANANIKEWA	11,103	5,585	5,518	2,153	2,041
CHEBICHA ARABA	5,355	2,721	2,634	940	912
LIBEN-WEREDA	137,428	69,477	67,951	25,449	24,436
LIBEN-RURAL	137,428	69,477	67,951	25,449	24,436
SOKORA DIRIBA	6,399	3,232	3,167	1,086	1,057
GUDBA BURURI	1,007	510	497	154	147
DILELESE ROBA	3,241	1,583	1,658	567	559
KERARO	3,958	1,980	1,978	743	732
CHANA MANSA	4,485	2,350	2,135	797	753
GENALE	2,734	1,375	1,359	504	492
MEDHADUNUN	3,699	1,806	1,893	749	726
KOBADI	4,622	2,393	2,229	923	899
MIESA DAROLE	7,705	3,858	3,847	1,524	1,489
SIMINTO	6,219	3,048	3,171	1,191	1,175
GOBICHA	5,318	2,614	2,704	1,151	1,119
LEGEGULA	3,846	1,961	1,885	743	717
KERSAMALE	4,352	2,263	2,089	829	813
ARDA BURURI	3,893	2,019	1,874	773	767
GOFAYAMBA	4,737	2,436	2,301	911	863
BITATA	1,826	914	912	349	338
WATO BURERI	4,426	2,231	2,195	774	733
MUCHO	3,292	1,640	1,652	553	522
HADHATEDECHA	3,123	1,555	1,568	542	520
SIRBA	2,494	1,216	1,278	409	396
NUREHUMBA	3,372	1,703	1,669	583	554
BOKOLA	4,237	2,135	2,102	694	667
BALAMBER	6,637	3,326	3,311	1,241	1,191
RARO	4,452	2,224	2,228	772	701
DHEKO	2,561	1,281	1,280	449	425
ALGE	4,522	2,355	2,167	872	845
ADADI	3,265	1,690	1,575	533	507
HARODHOTI	2,412	1,215	1,197	443	415
KALADA	2,251	1,140	1,111	420	394
DHEKAKELA	5,047	2,517	2,530	907	738
BURADHERA	2,452	1,203	1,249	452	436
BOBA	3,032	1,600	1,432	577	565
BULBUL	4,643	2,459	2,184	866	826
MEILKA GUBA	1,358	697	661	277	274
KORATI	3,046	1,529	1,517	604	597
HADHESA	2,765	1,419	1,346	487	484
DIMA-WEREDA	55,457	27,448	28,009	10,228	9,942
DIMA-RURAL	55,457	27,448	28,009	10,228	9,942

Table 9.2. Population, Households and Housing Units
for Rural Kebeles by Sex: 2007

Geographical Area	Population			Number of households	Number of Housing units
	Both Sexes	Male	Female		
HANKU CHEBI	5,507	2,769	2,738	1,080	1,063
ELALCHA HARO	5,775	2,834	2,941	1,093	1,068
KUFI DAMA	4,763	2,341	2,422	881	863
DHUGO GUTICHA	5,843	2,905	2,938	1,046	1,025
HADA GURATI	4,312	2,139	2,173	766	754
BELDHO KEDIDA	3,974	1,953	2,021	714	697
BURA JARO	4,518	2,164	2,354	882	867
UDESA SHUTE	1,889	934	955	371	319
KELO DIMTU	1,260	618	642	219	215
ANFELE CHELALE	3,271	1,582	1,689	590	563
GADIO LUSHA	2,687	1,345	1,342	507	491
SIKICHA SORGO	3,058	1,588	1,470	547	533
ADENE SODU	2,478	1,210	1,268	456	452
ANOLE ANDIDU DEDHERA	3,629	1,813	1,816	628	610
TURO TUTA	2,493	1,253	1,240	448	422
HAMBELA WAMENA-WEREDA	103,282	51,352	51,930	20,541	19,495
HAMBELA WAMENA-RURAL	103,282	51,352	51,930	20,541	19,495
SIKE BOKOSSA	4,153	1,887	2,266	842	814
CHORSO GOLJA	7,790	3,911	3,879	1,581	1,449
CHORSO HARO HAYA	3,944	1,902	2,042	864	815
CHORSO BULE	4,708	2,298	2,410	953	931
CHORSU SODU	5,505	2,757	2,748	1,020	993
DIMOTU HAMBELA	6,627	3,350	3,277	1,230	1,212
BULE HAMBALA	4,496	2,227	2,269	831	811
GORO BEDESSA	6,472	3,218	3,254	1,314	1,264
BENTI NENIKA	5,009	2,504	2,505	1,013	980
DIMTU TERTERA	4,000	1,977	2,023	762	746
TERTERA GOYE	1,937	922	1,015	376	365
TERTERA DAMU	2,019	1,038	981	423	415
DAKI BOR LEBATU	4,105	2,055	2,050	812	798
HARO SORSA	3,162	1,574	1,588	630	613
GUTE SODU	4,851	2,419	2,432	998	961
DARI KOJOWA	8,024	4,015	4,009	1,597	1,516
ALAKA KORCHENA	5,902	2,916	2,986	1,192	1,173
DORI BISHAN FIGU	2,244	1,140	1,104	435	327
DORI KIDAME	4,685	2,360	2,325	916	861
HABAS TULICHA	2,035	1,042	993	369	344
DARI WAMENA	6,045	3,074	2,971	1,320	1,248
DEME DEBAYE	5,569	2,766	2,803	1,063	859
GIRJA-WEREDA	49,202	24,684	24,518	9,213	8,826
GIRJA-RURAL	49,202	24,684	24,518	9,213	8,826
GUBO HEMA	1,440	691	749	292	275
TUTA MATA	4,686	2,308	2,378	863	811
BARIMELIKA ALATI	1,491	717	774	294	286
GURA MEJO	3,239	1,675	1,564	710	681
GURA KORIKE	6,216	3,129	3,087	1,216	1,164
DIDA GUDA	7,668	3,861	3,807	1,416	1,377
ARENIFEMA	4,991	2,526	2,465	882	835
WEBE MEGADO	2,173	1,092	1,081	403	393
KEBENAWA DIMA	4,647	2,306	2,341	829	784
GENABE QORICHA	5,219	2,650	2,569	998	954
ARIBO WELALE	4,249	2,134	2,115	756	729
GURA BENIKATA	3,183	1,595	1,588	554	537
WEST ARSI-ZONE	1,691,954	835,419	856,535	320,612	306,793
SIRARO-WEREDA	140,477	69,059	71,418	27,480	25,899
SIRARO-RURAL	140,477	69,059	71,418	27,480	25,899
JARTI BEKULE	3,767	1,803	1,964	736	567
BEREDA ASHEKA	5,590	2,772	2,818	1,060	1,021
SENBETE LENCHO	4,718	2,370	2,348	952	912
BITENA KUBE	3,476	1,666	1,810	670	656
KITETI SISA	4,410	2,135	2,275	846	798
LOKESIFO	5,925	2,837	3,088	1,192	1,135
KETASHERKNAO	5,856	2,904	2,952	1,089	1,051
BASAMEJA	6,610	3,319	3,291	1,267	1,244
DEMNELEMEN	6,088	3,008	3,080	1,118	1,087
SHERKANOKETA	5,619	2,807	2,812	1,076	1,042
NUNARABA	5,543	2,685	2,858	1,120	1,052
LOKEHADA	4,007	2,006	2,001	747	719
KELALIMA	5,126	2,576	2,550	925	904
SIRARO BILENCHA	5,334	2,620	2,714	995	945
ILENCHALEMEN	4,638	2,306	2,332	908	894
ALEM TENASIRBO	6,665	3,284	3,381	1,316	1,260
LUYE AWARKESA	7,522	3,656	3,866	1,457	1,162
ROPISINTA	3,424	1,647	1,777	715	669
ORQOGEFERSSA	4,743	2,279	2,464	1,016	977
CHULUKO BIDINTU	5,341	2,595	2,746	1,123	1,090
WEREMA BONKEYA	5,828	2,901	2,927	1,253	1,182

Table 9.2. Population, Households and Housing Units
for Rural Kebeles by Sex: 2007

Geographical Area	Population			Number of households	Number of Housing units
	Both Sexes	Male	Female		
DENGORO BONKIYA	4,897	2,370	2,527	987	943
SHASHAGOYKE	6,159	3,036	3,123	1,231	1,140
TORBAN ANLA WEDO	5,890	2,887	3,003	1,126	1,100
SNKLE PARK	955	493	462	181	178
BILALO IRSJHA LIMAT	12,346	6,097	6,249	2,374	2,171
SHALA-WEREDA	142,124	70,858	71,266	26,952	25,660
SHALA-RURAL	142,124	70,858	71,266	26,952	25,660
MUTUBI SHUMEDI	4,210	2,094	2,116	842	770
ORESHEBIBO	3,795	1,863	1,932	674	649
SEBU SEBOKA	3,216	1,591	1,625	611	591
SEROMIOFTU	4,103	2,172	1,931	770	743
GALO ELALA	2,766	1,396	1,370	563	508
HARAGOLEMENO	3,773	1,859	1,914	792	780
ANSHOKELAHIRO	2,775	1,356	1,419	584	539
WEBENE LEMAN	3,706	1,879	1,827	753	739
BEDENA ROPI	4,623	2,303	2,320	889	698
MECHEFERA	1,479	721	758	300	293
SENBETE GOBU	4,479	2,246	2,233	831	807
CHITICHA QUNTUFA	3,936	1,946	1,990	738	720
SEDECHA KEMELE	3,785	1,893	1,892	726	681
KOBO LEMAN	2,890	1,440	1,450	572	552
ALBUSA GETO	2,771	1,400	1,371	480	470
BOLCHA WAKA BUTE	1,796	876	920	342	335
WAKA BUTE	2,025	1,020	1,005	368	358
AJEDIDA	3,130	1,521	1,609	602	582
DANISA BONGE	6,009	2,939	3,070	1,077	1,044
SONY	2,408	1,215	1,193	452	427
DABUSA BEDENA	2,632	1,348	1,284	587	506
KERENSA KUBI	3,544	1,793	1,751	676	659
CHEFAKERENSA	5,337	2,555	2,782	1,047	991
WELILALTE	2,613	1,295	1,318	488	472
AWARAGAMA	5,786	2,886	2,900	1,092	1,063
DAYABEKELE	4,312	2,138	2,174	836	794
LALE	2,181	1,061	1,120	400	386
ORJO	3,178	1,592	1,586	576	529
FENDE EJERSA	5,085	2,525	2,560	920	852
LENCHA LEMAN	4,788	2,392	2,396	871	852
ALBUSA LENCHA	1,679	805	874	323	316
LAJO KERTEFA	2,590	1,317	1,273	453	432
YAYISHA WAKO	9,274	4,753	4,521	1,766	1,706
SINKELE GORA	6,369	3,246	3,123	1,196	1,132
SEDEGUGE	4,965	2,397	2,568	927	911
KORBETY	4,924	2,375	2,549	943	922
ALGERIMA	3,079	1,564	1,515	552	521
WENDOKOSHA	2,108	1,082	1,026	331	328
SHALA PARK	5	4	1	2	2
ARSI NEGELE-WEREDA	208,594	103,289	105,305	39,324	38,081
ARSI NEGELE-RURAL	208,594	103,289	105,305	39,324	38,081
MUDA ARJA	5,876	2,968	2,908	1,123	1,089
ALGE	3,783	1,842	1,941	749	719
SHALA BILA	4,654	2,262	2,392	884	843
BALENA KILO	3,002	1,430	1,572	542	519
DEGA ARGEMA	1,935	953	982	383	360
DEGA HORA KILO	3,626	1,840	1,786	709	673
HADI BOSSA	2,899	1,399	1,500	542	525
KERERO	4,161	2,065	2,096	844	812
KELO TULU	3,914	1,952	1,962	761	735
SIRBA LENDA	3,408	1,682	1,726	677	641
GERBI ARBA	4,470	2,189	2,281	904	891
GEBTA ARJO	1,897	914	983	355	353
RAFA HRGESA	3,955	1,983	1,972	731	701
ALI WAYO	4,161	2,082	2,079	789	755
EDO JAGESA	3,890	1,954	1,936	791	749
GERB DERAR	3,737	1,816	1,921	698	677
MEKO ODA	4,388	2,197	2,191	837	820
CHRI ELALU	4,955	2,528	2,427	920	894
BESKO ELALA	11,210	5,612	5,598	2,106	2,042
LEPESO	5,149	2,593	2,556	938	901
GAMBELTO	5,389	2,587	2,802	1,004	987
SAYO MENJA	3,714	1,804	1,910	695	669
KERSA MEJA	3,627	1,859	1,768	743	718
KERSA GERA	5,052	2,487	2,565	1,015	1,004
KERSA ELALA	3,544	1,775	1,769	671	646
TERGE GALO	4,279	2,124	2,155	796	773
DANSHE	4,134	2,035	2,099	764	736
ADEBA TITA	5,232	2,531	2,701	949	937
BOMBASO RJA	6,364	3,049	3,315	1,159	1,112

Table 9.2. Population, Households and Housing Units
for Rural Kebeles by Sex: 2007

Geographical Area	Population			Number of households	Number of Housing units
	Both Sexes	Male	Female		
ASHOKA	6,158	3,043	3,115	1,091	1,062
AGA	2,133	1,054	1,079	371	354
GUDE DURA	12,128	5,936	6,192	2,110	2,062
WERRO AWELO	5,455	2,725	2,730	956	920
GUNDE GURATE	5,966	2,982	2,984	1,077	1,020
WETERA	3,909	1,919	1,990	709	695
TUFA	2,449	1,159	1,290	506	503
AMIBAGODASIDENI	5,638	2,827	2,811	1,080	1,065
SEMIBEROROGICHA	8,165	4,080	4,085	1,536	1,480
DAWE	2,990	1,520	1,470	601	585
BUKUWELIDA	5,622	2,771	2,851	1,089	1,045
DEGAGA	7,295	3,682	3,613	1,468	1,421
ARIGEDASHALIDO	6,416	3,184	3,232	1,187	1,166
SHABABULITUMI	7,865	3,895	3,970	1,464	1,422
KOFELE-WEREDA	163,502	81,449	82,053	30,198	28,243
KOFELE-RURAL	163,502	81,449	82,053	30,198	28,243
GOFENGRA GOREMECHO	5,044	2,515	2,529	928	901
WAMEGNE ALEKASO	4,501	2,236	2,265	754	729
MOKE BORKO	6,374	3,190	3,184	1,114	1,081
SEYEMENA MEDI	5,506	2,734	2,772	957	898
WAMEGNE ABOSA	3,883	1,941	1,942	633	613
CHAT-MENA WELENESA	3,655	1,884	1,771	628	613
CHAT-MENA KERANESA	2,103	1,045	1,058	366	350
TOLU	6,017	3,015	3,002	1,049	1,027
BORO GALEMA	3,343	1,709	1,634	591	546
TULU BOKE	4,399	2,199	2,200	728	702
ROBE ASHOKA	4,195	2,089	2,106	741	703
BETACHA	4,176	2,095	2,081	725	706
MAMO	2,902	1,417	1,485	513	508
GEREMAMA	8,661	4,299	4,362	1,574	1,537
JENEGELE	5,284	2,662	2,622	953	914
HUSSE ALEKE	4,184	2,041	2,143	749	728
BACHEU GIGISA	8,251	4,023	4,228	1,580	1,531
KABETE	8,062	4,063	3,999	1,529	1,492
GUCHI	4,210	2,100	2,110	770	748
ABOSA ADAMOGNE	5,535	2,737	2,798	1,053	1,015
HULU BERA	4,516	2,240	2,276	862	832
DARE DANISA	4,324	2,039	2,285	826	760
AFAMO	5,045	2,505	2,540	889	871
WEGE BENDELECH	4,949	2,403	2,546	866	845
BENJO ASHOKA	1,530	728	802	246	240
WEGE WELU	3,439	1,702	1,737	588	567
NEGO BOLO	4,387	2,102	2,285	783	742
BONEBOTA HARRO	4,232	2,099	2,133	786	760
WEGE KANEKU	4,187	2,093	2,094	777	760
WEGE ABOSA	4,974	2,488	2,486	950	939
WEGE BULECHANA	4,043	1,992	2,051	754	738
WESHER NA HACHEKETE	4,035	1,949	2,086	746	723
WESHER-MINA HEGENA	2,971	1,494	1,477	547	534
WEGE ABIYO	3,252	1,543	1,709	648	633
ELEKA-BEBE	2,565	1,255	1,310	491	482
SHASHEMENE FOREST INDUSTRY	7	4	3	1	1
GOFER FARMING	4,761	2,819	1,942	1,503	474
QORE-WEREDA	98,341	48,610	49,731	17,712	17,181
QORE-RURAL	98,341	48,610	49,731	17,712	17,181
JEMA SERDO	5,587	2,756	2,831	974	940
BETTA WENTESHA	6,604	3,224	3,380	1,177	1,139
DAGATA BESEQO	5,416	2,650	2,766	979	956
WEBE KAKA	4,406	2,206	2,200	849	822
MEJJA YADELE	5,550	2,712	2,838	977	959
SHERE AREGESA	4,108	1,980	2,128	789	777
SHERE KOMOBOLCHA	3,802	1,872	1,930	731	714
SHERE ABENESA	2,839	1,450	1,389	487	462
HUDUGA KUMBI	3,463	1,718	1,745	630	610
KOMA SEDE	3,687	1,802	1,885	659	636
WAJI IBESANA	5,244	2,630	2,614	923	905
EKA DEYO	4,695	2,334	2,361	836	808
DODA DAYO	7,814	3,813	4,001	1,351	1,310
GOFANEGRA CHOCHA	2,923	1,463	1,460	501	486
LENCH ONESHA	6,707	3,405	3,302	1,200	1,158
BOLE HELENESA	6,113	3,032	3,081	1,069	1,046
SEIMENA GEDALA	2,913	1,433	1,480	544	513
BULECHENA HULUQO	3,744	1,818	1,926	677	666
TULU KORE	6,962	3,453	3,509	1,222	1,206
SEIMENA SHEFA	4,053	2,026	2,027	742	715
MUNESA SHASHEMENE DEN INDUSTRY	93	56	37	38	38
GINBO CATOLIC MISSION	1,526	729	797	325	283

Table 9.2. Population, Households and Housing Units
for Rural Kebeles by Sex: 2007

Geographical Area	Population			Number of households	Number of Housing units
	Both Sexes	Male	Female		
GOBE ANIMAL FARM	92	48	44	32	32
GEDEB ASASA-WEREDA	166,240	82,005	84,235	30,474	29,557
GEDEB ASASA-RURAL	166,240	82,005	84,235	30,474	29,557
DALETI BURKITU	6,308	3,069	3,239	1,137	1,116
HULUKO ITITU	7,424	3,629	3,795	1,356	1,333
CHOFERA SHASHE	6,952	3,426	3,526	1,367	1,334
FUCHO KAKA	4,496	2,254	2,242	848	826
HINDATI GEDERA	7,872	3,902	3,970	1,468	1,314
GONASA BURKITU	5,016	2,478	2,538	901	871
TIJO KERENSA	7,596	3,746	3,850	1,418	1,397
WITAGO SIRE	5,808	2,894	2,914	1,059	1,024
TIJO SEAMA	8,038	3,856	4,182	1,451	1,424
WEKINTERA BURKITU	9,473	4,572	4,901	1,747	1,714
WEKINTRA ADO	7,136	3,494	3,642	1,251	1,221
DABARA BUBURA	7,739	3,729	4,010	1,462	1,436
QEQEWA WOLKETE	5,936	2,939	2,997	1,087	1,076
ADO BOELO	10,586	5,210	5,376	2,004	1,961
ADO NEGA	5,927	2,854	3,073	1,052	1,021
HINJA BURKITU	5,355	2,624	2,731	955	922
WELTE DEBARA	5,597	2,698	2,899	976	944
BUCHO	5,821	2,929	2,892	1,071	1,044
ALIA	7,330	3,624	3,706	1,291	1,261
KERENSA DONGE	2,393	1,236	1,157	415	377
WEKACHELA	6,566	3,260	3,306	1,171	1,135
HURBA WELKITE	5,807	2,851	2,956	1,051	1,018
HANTO	4,292	2,143	2,149	801	775
MEDEBATU	6,710	3,326	3,384	1,170	1,129
TEMELA BURKITU	4,729	2,357	2,372	835	821
ARDAYTA TEKNIK MUYA SCHOOL	1,792	1,099	693	377	333
ARDAYETA MIRT ZER ERSHA LIMAT	1,279	653	626	257	254
TEMELA ERSHA LIMAT	776	409	367	180	169
GERDELA ERSHA LIMAT	1,486	744	742	316	307
DODOLA-WEREDA	159,661	77,478	82,183	29,824	28,747
DODOLA-RURAL	159,661	77,478	82,183	29,824	28,747
EDO BADIYA	6,800	3,308	3,492	1,203	1,167
KECHEMA CHEFE	11,063	5,412	5,651	2,111	2,043
TULU ALEWANISO	4,785	2,324	2,461	900	878
WABE BURIKITU	5,571	2,670	2,901	1,038	996
BAKA	4,369	2,163	2,206	767	757
KETA BERENIDA	6,418	3,099	3,319	1,152	1,114
ALUMA SHEFA	2,370	1,100	1,270	488	478
BURE ADELE	8,318	4,030	4,288	1,533	1,507
BERISA	6,282	3,059	3,223	1,146	1,119
DENEBA	6,695	3,404	3,291	1,290	1,152
GENET HARA	9,036	4,512	4,524	1,688	1,620
ALENTU DEBEDO	9,621	4,745	4,876	1,751	1,704
FEFOTA WESHERBI	12,020	5,853	6,167	2,095	2,020
MORKE	7,176	3,404	3,772	1,396	1,325
GEFERSA KARE	9,054	4,366	4,688	1,683	1,648
AMBA HOLE QANQU	6,122	2,982	3,140	1,110	1,079
DEMA CHOLEKO	4,682	2,207	2,475	880	853
GERE SEROFTA	10,974	5,258	5,716	2,004	1,941
GERIBA TERURA	9,170	4,313	4,857	1,750	1,651
KORO DOYO	4,773	2,284	2,489	899	874
ASHENA ROBE	3,742	1,783	1,959	730	691
BEKIKA MEKALITU	5,592	2,700	2,892	1,140	1,098
OSE BRILE	3,715	1,801	1,914	720	701
HERERO IRISHALIMAT	543	301	242	147	143
ERFOTA IRISHA LIMAT	770	400	370	203	188
KOKOSA-WEREDA	141,325	68,240	73,085	27,364	25,685
KOKOSA-RURAL	141,325	68,240	73,085	27,364	25,685
HORA SEBU	9,119	4,445	4,674	1,793	1,683
HEBENO	7,544	3,655	3,889	1,457	1,380
HARO SHIFA	8,830	4,248	4,582	1,705	1,595
BOKORE	9,807	4,781	5,026	1,868	1,778
KAWO	7,073	3,372	3,701	1,386	1,312
GERIBA HURUFA	7,254	3,534	3,720	1,382	1,333
DEYE	6,086	2,926	3,160	1,166	1,067
DULA	5,617	2,644	2,973	1,068	1,000
DANISHE	5,917	2,841	3,076	1,209	1,077
HOGISO	7,218	3,618	3,600	1,461	1,400
AMBA	3,535	1,677	1,858	741	689
BORO	8,960	4,324	4,636	1,803	1,654
JAFERO	8,151	3,901	4,250	1,477	1,422
HADE BULICHANA	4,396	2,091	2,305	831	773
GUTU	7,379	3,562	3,817	1,390	1,307
DIKI HORA	9,020	4,385	4,635	1,710	1,609

Table 9.2. Population, Households and Housing Units
for Rural Kebeles by Sex: 2007

Geographical Area	Population			Number of households	Number of Housing units
	Both Sexes	Male	Female		
JIDA	4,967	2,453	2,514	991	930
WEYO KOMIBOLICHA	9,599	4,521	5,078	1,852	1,732
ARARISO	10,853	5,262	5,591	2,074	1,944
NENSEBO-WEREDA	108,491	53,867	54,624	21,259	20,268
NENSEBO-RURAL	108,491	53,867	54,624	21,259	20,268
GEMECHU	4,263	2,066	2,197	835	797
GETA	5,400	2,622	2,778	992	952
GEREMBAMO	7,530	3,644	3,886	1,436	1,394
HERAWAKUNI	9,797	4,739	5,058	1,865	1,795
HUROBARO	5,977	2,960	3,017	1,119	1,067
MENDOYO	5,981	2,982	2,999	1,186	1,152
BOHERAHEYO	2,330	1,111	1,219	511	465
RORECHO	4,328	2,047	2,281	932	871
REREPA	2,167	1,165	1,002	478	446
FECHAA	5,431	2,687	2,744	1,048	1,028
HEBERA	2,378	1,169	1,209	458	433
NENSEBO GOROLEGE	4,264	2,124	2,140	867	837
NENSEBO CHEBI	7,824	4,040	3,784	1,465	1,367
REFASA	4,946	2,406	2,540	1,004	966
BULGA	4,916	2,483	2,433	961	931
TULUGOLA	8,457	4,287	4,170	1,545	1,454
KOREMA	4,190	2,182	2,008	844	805
MELKADENBI	12,693	6,380	6,313	2,505	2,387
BEDESA	5,619	2,773	2,846	1,208	1,121
ADABA-WEREDA	126,618	62,699	63,919	24,395	23,621
ADABA-RURAL	126,618	62,699	63,919	24,395	23,621
FONSHOMUDA	6,360	3,205	3,155	1,218	1,168
BIRBIRSAJUBO	7,683	3,855	3,828	1,551	1,523
AILASASHILA	3,609	1,752	1,857	703	690
SEKANEGELE	5,152	2,495	2,657	1,031	1,006
GERADILOMSERA	7,889	3,887	4,002	1,521	1,465
CHOFARAAMANLEMA	4,075	2,009	2,066	810	772
HAKOKARA	9,134	4,577	4,557	1,774	1,728
GEDEDOGENET	10,644	5,307	5,337	1,934	1,896
ABAMODOLE	3,195	1,580	1,615	580	553
MESEKELHERICHO	5,236	2,618	2,618	974	925
SOLETULUDIMTU	3,889	1,897	1,992	742	719
HUNTEALOLA	8,364	4,205	4,159	1,499	1,457
HEROHUNTE	4,459	2,239	2,220	810	779
FURUNAMELKA	5,682	2,837	2,845	1,149	1,116
LENCHAWESHA	8,666	4,239	4,427	1,716	1,662
WEGEHERENA	2,651	1,307	1,344	512	494
QOMAWITICHO	4,322	2,160	2,162	818	760
BUCHARAYA	9,210	4,596	4,614	1,776	1,719
AEJERSACHUMLGO	6,701	3,277	3,424	1,251	1,212
BASETABUBISA	3,679	1,752	1,927	689	674
GAMAWELALE	2,488	1,213	1,275	480	472
AOSETONSCHO	2,282	1,086	1,196	456	444
MELKAWAKENA	1,248	606	642	401	387
SHASHEMENE ZURIA WEREDA	236,581	117,865	118,716	45,630	43,851
SHASHEMENE ZURIA-RURAL	236,581	117,865	118,716	45,630	43,851
CHULULE OBORA	2,803	1,401	1,402	542	534
KUBI GUTA	3,614	1,830	1,784	729	695
OBENSO JILO	2,738	1,359	1,379	560	554
JELO DIDA	2,430	1,255	1,175	478	466
FAJI GOLO	6,234	3,119	3,115	1,302	1,271
CHEFAGUTA	3,424	1,684	1,740	678	666
KOREROGICHA	4,338	2,175	2,163	922	889
FAJIGIBA	6,242	3,058	3,184	1,242	1,171
HAGUGETA KENI	5,353	2,674	2,679	1,111	1,084
ILALAL KORKE	7,489	3,704	3,785	1,386	1,353
WETERA SHEGULE	6,270	3,099	3,171	1,113	1,087
TURRE WETERA ELEMO	11,888	5,874	6,014	2,156	2,108
KERARA FELICHA	9,684	4,913	4,771	1,947	1,895
BUTE FELICHA	6,756	3,341	3,415	1,343	1,300
ALE LUILU	5,592	2,770	2,822	1,158	1,098
OINE CHEFO UNBURE	6,946	3,408	3,538	1,338	1,310
CHEBIDI DANGATA	4,486	2,207	2,279	958	871
BURA BOREMA	5,194	2,588	2,606	1,106	1,023
TATESA DEDESA	6,885	3,442	3,443	1,385	1,310
KORI BOREDJETA	3,425	1,666	1,759	649	632
DALETI BISHEN GURACHA	9,123	4,492	4,631	2,012	1,935
TOGA WERANSA	6,499	3,325	3,174	1,155	1,102
MEJA DEMA	4,786	2,382	2,404	927	880
BULCHANA DENEBA	4,336	2,183	2,153	794	761
ALECHA HAREBABO	8,204	4,207	3,997	1,469	1,404
SHERE HORERA	8,587	4,391	4,196	1,574	1,495

Table 9.2. Population, Households and Housing Units
for Rural Kebeles by Sex: 2007

Geographical Area	Population			Number of households	Number of Housing units
	Both Sexes	Male	Female		
MUDETA	7,999	3,964	4,035	1,538	1,479
ADOLA BURQA	10,579	5,409	5,170	2,068	1,996
AWASHO DANGU	7,439	3,710	3,729	1,446	1,400
JEGESA KORKE	4,415	2,263	2,152	837	819
MERARO	7,048	3,420	3,628	1,260	1,221
FAJI SOLE	7,440	3,655	3,785	1,429	1,390
ABARO	8,287	4,035	4,252	1,521	1,452
JENGELE WENDERE	7,797	3,897	3,900	1,411	1,379
HURSA SINBO	6,876	3,341	3,535	1,239	1,197
DANISA	3,212	1,594	1,618	573	551
GONDE KERSO	5,380	2,665	2,715	914	871
AREDANO SHIFA	5,992	2,929	3,063	1,047	1,014
TOGA MILITARY CAMP	109	22	87	60	57
YEASA DEN	34	13	21	7	7
HANSEWE DEN	71	34	37	12	11
SOLE DEN	219	108	111	44	42
BARO DEN	206	107	99	38	38
SHALO MRT DRJIT	152	152	-	152	33
KELEM WELLEGA ZONE	721,389	362,460	358,929	141,283	135,981
HAWA GELAN-WEREDA	90,414	46,365	44,049	18,197	17,387
HAWA GELAN-RURAL	90,414	46,365	44,049	18,197	17,387
HAWA FINCHO	3,291	1,634	1,657	612	563
HAWA MOYU	3,353	1,685	1,668	622	598
GUDINA WACHO	2,568	1,302	1,266	530	519
HARO MECHARA	3,339	1,755	1,584	696	674
MECHARA	5,673	2,908	2,765	1,251	1,190
HIBIREBIRHAN	4,425	2,305	2,120	951	920
LEMLEM	6,335	3,351	2,984	1,462	1,362
KELA	4,973	2,509	2,464	962	929
HAWA BABO	3,211	1,616	1,595	590	579
ARERE	5,613	2,843	2,770	976	916
KIDAME GEBEYA	5,182	2,562	2,620	994	941
TIRINYI	4,568	2,335	2,233	887	854
MEDE TELILA	3,494	1,875	1,619	730	718
IFABAS	2,533	1,286	1,247	497	493
ODAMOTI	2,460	1,275	1,185	548	522
CHIRO	4,423	2,351	2,072	905	883
MESELA	2,943	1,590	1,353	615	605
MEDEJELELA	2,071	1,083	988	470	468
MOJO	8,731	4,352	4,379	1,641	1,606
KORE	3,969	2,040	1,929	795	690
TULEMA	5,695	2,876	2,819	1,122	1,021
BOKE	1,564	832	732	341	336
YEMALOGI WELEL-WEREDA	49,787	24,989	24,798	9,305	8,875
YEMALOGI WELEL-RURAL	49,787	24,989	24,798	9,305	8,875
HAWESA SASI	3,115	1,566	1,549	561	518
GURATI WELEL	1,904	953	951	323	309
BURKQKA LOMICHA	2,594	1,248	1,346	441	408
LALO OUDO	3,414	1,708	1,706	609	563
LALO KOYE	2,585	1,285	1,300	476	471
LOMICHA CHEBEL	4,063	2,095	1,968	781	751
BURKA JALELA	1,630	846	784	310	307
BURKA TOKUMA	761	409	352	136	135
MENDER 17	2,280	1,196	1,084	529	520
WELTEA GEMECHU	1,008	525	483	218	211
ODA MEGERSA	1,393	729	664	276	274
CHERO BEDADYE	1,712	924	788	360	353
EFA JERU	1,421	808	613	268	261
GUDENA MUCHO	3,526	1,754	1,772	682	653
ARBA SHI	2,454	1,215	1,239	477	440
EGU YAYA	2,177	1,041	1,136	387	378
TULU SOMA	1,388	666	722	269	262
BURKA WELEL	3,650	1,750	1,900	672	641
DERARA CHEBI	1,300	615	685	214	194
KELI KONCHI	3,319	1,687	1,632	615	573
HORDOFA SIBA	2,659	1,266	1,393	468	428
DALE SASI	1,434	703	731	233	225
DALE WABERA-WEREDA	90,282	45,104	45,178	17,897	17,351
DALE WABERA-RURAL	90,282	45,104	45,178	17,897	17,351
GAWUL	2,130	1,051	1,079	364	350
BONIGELESHE	1,463	733	730	288	275
GANKAWELE	2,067	1,018	1,049	398	382
HEROJIHOBO	5,328	2,659	2,669	972	925
ADANOWELBATA	3,734	1,848	1,886	680	630
WENDEGEBRAEL	3,080	1,461	1,619	619	598
WELEAOMO	3,521	1,718	1,803	692	669
ALEGUMA	1,948	939	1,009	372	368

Table 9.2. Population, Households and Housing Units
for Rural Kebeles by Sex: 2007

Geographical Area	Population			Number of households	Number of Housing units
	Both Sexes	Male	Female		
WELEDIBA	1,702	829	873	335	322
DARBOWABERA	3,074	1,475	1,599	599	586
TULUGODO	3,544	1,755	1,789	652	639
DALEBURURI	3,108	1,514	1,594	603	580
DAYEGOMI	1,703	859	844	318	297
MIKIDENBAR	3,488	1,678	1,810	665	640
KARAJENO	1,954	970	984	375	365
SEGOADAMI	2,154	1,053	1,101	443	433
DEGONOBILE	2,130	1,029	1,101	428	419
FOGEKOMBOLCHA	3,376	1,745	1,631	622	613
WAJUGARI	1,324	656	668	244	232
DALE GECHO	2,250	1,158	1,092	414	395
DENTACHOBEL	2,448	1,230	1,218	454	444
DENTABILE	3,303	1,638	1,665	662	651
DAGONOBURURI	2,608	1,325	1,283	484	473
DEGONOADAMI	2,122	1,061	1,061	434	420
CHRECHA	2,321	1,179	1,142	474	455
KOMBO	2,838	1,439	1,399	539	521
MENDER AND	3,588	1,847	1,741	782	759
CHANKABURURI	3,156	1,613	1,543	609	598
MENDERAMST	4,183	2,125	2,058	950	933
EUGUKOFOLE	3,286	1,669	1,617	693	674
MENDERSDST	1,690	877	813	390	377
MENDERASERAND	2,258	1,174	1,084	555	551
MENDER SBAT	2,442	1,263	1,179	590	581
MIDAGABRBR	961	516	445	198	196
GAWO QEBE-WEREDA	63,665	32,029	31,636	12,550	12,124
GAWO QEBE-RURAL	63,665	32,029	31,636	12,550	12,124
KUMBABE GOLBO	2,050	1,073	977	445	442
MELKA GUDINA	1,750	940	810	348	346
EFA GUDINA	2,562	1,347	1,215	561	537
GANKA ECHO	5,984	2,993	2,991	1,126	1,088
TOKO TANE	927	488	439	191	189
ANCHARI EFA	1,748	926	822	383	377
HABRO	1,575	862	713	311	309
BIFTU CHIRO	1,112	578	534	232	231
SICHAWO	2,809	1,434	1,375	580	551
BATA DALE	2,368	1,182	1,186	444	434
HAROJI WATO	1,534	751	783	293	286
BEJO KOBOCHA	3,436	1,658	1,778	656	624
LEKA KOBOCHA	2,954	1,459	1,495	573	542
LEKA GOLBO	593	316	277	128	127
HUNDE GUDINA	1,330	732	598	299	285
ELALA JIDHA	1,038	554	484	206	203
HAROJI WEDO	3,423	1,738	1,685	669	631
SOKORE MINYA	1,651	815	836	318	296
ILU GONDE	3,136	1,566	1,570	605	581
KORE SAME	2,898	1,447	1,451	546	535
GUDETU QEBE	786	392	394	150	147
JOGE WELWELO	979	493	486	203	198
GENJI QEBE	1,151	567	584	220	217
WERE JIRU	1,785	858	927	341	337
BUKO	1,441	675	766	289	279
JOGE BEDASO	2,679	1,301	1,378	500	485
HARO GIJE	1,361	678	683	274	262
DIRKI CHEBEL	1,984	913	1,071	390	367
ALCHAWO	4,375	2,177	2,198	828	802
GURI MARIYAM	2,246	1,116	1,130	441	416
SEYO-WEREDA	116,631	58,268	58,363	22,563	21,460
SEYO-RURAL	116,631	58,268	58,363	22,563	21,460
ALEKU SENAGA	3,571	1,770	1,801	677	634
ALEKU BEDESO	4,064	1,959	2,105	723	662
ALEKU KUSAYE	4,092	2,047	2,045	745	711
ALEKU SOTI	3,379	1,640	1,739	631	599
ALEKU BELE	3,549	1,729	1,820	695	630
ALEKU ABA JARA	5,792	2,850	2,942	1,130	1,060
ALEKU DORGOME	4,306	2,101	2,205	794	729
ALEKU ABO	3,244	1,587	1,657	609	587
ALE UGAMBI	3,870	1,886	1,984	742	708
MINKO	6,325	3,220	3,105	1,174	1,144
ANO MICHAEL	3,378	1,707	1,671	633	607
YENGI	3,081	1,514	1,567	602	558
TABOR	6,197	3,085	3,112	1,205	1,158
MATA TABOR	7,104	3,555	3,549	1,367	1,265
YEBO SILASE	5,089	2,550	2,539	1,028	994
DULI	3,264	1,674	1,590	631	611
ABICHU SHOGO	7,783	3,837	3,946	1,447	1,362

Table 9.2. Population, Households and Housing Units
for Rural Kebeles by Sex: 2007

Geographical Area	Population			Number of households	Number of Housing units
	Both Sexes	Male	Female		
ODA SIKO	7,727	3,784	3,943	1,464	1,369
HUMBI KERO	1,893	951	942	362	335
KERO BEHA	2,911	1,494	1,417	623	602
KURE GEYIB	4,281	2,206	2,075	917	884
WELGEI BUBUKA	7,569	3,790	3,779	1,521	1,479
IFA GELANO	8,118	4,168	3,950	1,601	1,557
RIPH GUTE SOYOMA	6,044	3,164	2,880	1,242	1,215
ANFILO-WEREDA	69,303	35,370	33,933	14,184	13,668
ANFILO-RURAL	69,303	35,370	33,933	14,184	13,668
DAWA TOBI	2,089	1,107	982	456	441
GAYE	4,740	2,461	2,279	917	895
FENIDACHA	2,630	1,336	1,294	470	418
WARO HENA	4,447	2,294	2,153	872	849
SUDI	4,520	2,194	2,326	844	797
DULI	2,381	1,177	1,204	468	450
YERER	2,985	1,509	1,476	598	585
HENENICHA	4,425	2,262	2,163	908	859
KOLII	6,389	3,326	3,063	1,325	1,284
ABURI SHOLA	3,045	1,522	1,523	611	599
ASHE	6,686	3,410	3,276	1,421	1,366
GOBI MIKAEL	2,400	1,202	1,198	466	433
GOBI SHERI	4,909	2,448	2,461	970	924
GERICHO	817	404	413	174	171
DOLA	2,563	1,310	1,253	538	525
DOLA SHORO	1,692	847	845	365	362
YETI KONIQUI	2,910	1,455	1,455	639	631
SHEBEL FANNA	4,922	2,614	2,308	1,149	1,108
YELI	971	505	466	202	194
KURO	1,116	595	521	228	224
WABA EBA	2,666	1,392	1,274	563	553
DALE SEDI-WEREDA	69,318	34,294	35,024	13,813	13,370
DALE SEDI-RURAL	69,318	34,294	35,024	13,813	13,370
DALE SUCHI WAU	2,242	1,081	1,161	417	397
BABU TULU ABABOR	1,598	792	806	313	310
SATANO DIMA	2,311	1,124	1,187	470	460
WERE WELESUCHI	3,920	1,918	2,002	770	743
IDO WERE WELE	2,329	1,118	1,211	445	429
ARERE TULU	2,301	1,080	1,221	454	431
ARERE GEBI	4,049	2,001	2,048	826	801
IMO	1,607	762	845	316	306
SATANO GORA	1,460	720	740	279	263
WAU WENKR	2,926	1,377	1,549	592	563
BEDESA KESHO WAU GUMA	2,262	1,069	1,193	454	436
LALO KARA	1,760	853	907	342	328
BEDESO GOTE ANENI	3,603	1,760	1,843	706	679
OGIYO JERO	3,841	1,943	1,898	776	748
ARERE OGIYO	3,299	1,597	1,702	642	615
JARSO AJEBUL	2,762	1,322	1,440	551	531
ARERE SEKU	1,236	612	624	237	231
GONSI DEREBA	1,896	899	997	352	344
SAMERO BARO	3,130	1,573	1,557	625	616
JAJO AKAKIL	3,895	1,970	1,925	785	763
CHAMO	4,047	2,022	2,025	794	776
ARERE CHOLE	3,695	1,846	1,849	747	720
AWETO GENDESU	1,713	835	878	334	327
MENDER 19	610	345	265	133	133
AWETU BIRBIR	2,076	1,152	924	411	397
BIKILA BIRIBIR	2,123	1,158	965	419	406
MENDER 14	2,627	1,365	1,262	623	617
GIDAMI-WEREDA	80,302	40,438	39,864	15,033	14,578
GIDAMI-RURAL	80,302	40,438	39,864	15,033	14,578
KELEM	6,306	3,129	3,177	1,169	1,151
DEYETO WEREBO	2,402	1,199	1,203	428	415
DAYETO GARA KORMA	2,938	1,471	1,467	555	548
SOYE GEMICHE	3,287	1,628	1,659	610	585
GERAY SONKA	4,371	2,165	2,206	841	811
GERAY BESHA	3,134	1,590	1,544	570	539
BIKILTU ABOTE	6,091	3,002	3,089	1,086	1,048
MELEKO MENEHAM	2,645	1,314	1,331	505	492
WERO KEYAN	1,948	993	955	385	380
ABONO KOMATER	1,293	681	612	250	238
HULUTO WERA BORAN	1,480	747	733	276	264
KUMBABI SHABI	4,641	2,329	2,312	853	835
KUMBABI GEBEYA FECHASE	3,936	1,968	1,968	724	690
GIRAYE HORO	1,515	776	739	288	283
BURE	6,237	3,119	3,118	1,188	1,168
KURE	1,289	688	601	305	301

Table 9.2. Population, Households and Housing Units
for Rural Kebeles by Sex: 2007

Geographical Area	Population			Number of households	Number of Housing units
	Both Sexes	Male	Female		
BATA MUKERBA	3,299	1,672	1,627	629	622
CHOMEN KELA	3,635	1,856	1,779	668	630
KOMI KOJE	2,119	1,087	1,032	395	383
ALECHAYA JELO	2,854	1,435	1,419	516	496
MOLE DGA ROBA	1,825	933	892	340	326
WERE ABAYE MELEKO	1,474	747	727	286	278
AMERTI KOMBO	1,318	665	653	240	232
OUNI HORO DOYO	2,127	1,060	1,067	412	401
BOTI AKAYO	1,728	882	846	333	319
HORO KUNDI	2,654	1,353	1,301	499	486
LALO GERE	1,916	994	922	351	340
DALE GERE	1,840	955	885	331	317
JIMMA HORO-WEREDA	43,044	21,646	21,398	8,215	7,931
JIMMA HORO-RURAL	43,044	21,646	21,398	8,215	7,931
KOYAN	874	432	442	193	192
WEREBABO	2,566	1,250	1,316	484	470
GOMBO	3,660	1,910	1,750	746	720
BURKAGUDINA	3,032	1,613	1,419	571	558
KABASEYE	3,484	1,721	1,763	669	621
WERELEKA	1,706	859	847	325	322
KOYE	1,795	900	895	319	294
ABONO	1,464	767	697	295	287
MEKENISA	2,397	1,191	1,206	470	458
UNE	2,198	1,097	1,101	410	396
ILUKITAYE	1,612	818	794	322	306
TIBE	3,177	1,550	1,627	619	591
ILUGEBI	1,607	811	796	305	299
TONFI CHARI	3,126	1,532	1,594	599	584
NUNUINARO	3,174	1,621	1,553	586	573
AKOJORU	2,825	1,399	1,426	520	494
GILE	1,791	905	886	320	315
DEMBEL	1,266	611	655	232	227
SEB	1,290	659	631	230	224
LALO KILE-WEREDA	48,643	23,957	24,686	9,526	9,237
LALO KILE-RURAL	48,643	23,957	24,686	9,526	9,237
SEREBA RIJO	2,575	1,239	1,336	497	480
SERBA	1,822	907	915	355	338
AMAREKUCHO	2,683	1,294	1,389	499	495
WAYUBEDASE	1,178	589	589	236	229
SEGO	2,250	1,137	1,113	411	400
NONOJINO	2,762	1,344	1,418	534	522
NYEA	1,890	909	981	366	356
BILIKELA	1,962	915	1,047	375	360
BILEBEBA	1,081	534	547	218	204
MENJOSO JIRU	3,661	1,812	1,849	712	691
DEGENODUMUGA	2,424	1,192	1,232	473	426
KUTALALUBE	2,777	1,377	1,400	527	518
WENKIR	1,661	826	835	320	309
MERFO	1,831	868	963	366	359
OUDODENTA	2,135	1,047	1,088	420	412
BONSAKUYU	982	506	476	201	197
HIDABUABOTE	813	404	409	168	168
WABERA	1,275	655	620	264	262
SHEWABEHA	286	147	139	73	72
DERAJARESSO	890	478	412	198	196
WAYUDIBABA	2,489	1,228	1,261	523	507
FURDISAJAWI	3,906	1,923	1,983	751	724
MEDALEKELISSA	5,310	2,626	2,684	1,039	1,012
HORO GUDRU WELLEGA-ZONE	505,301	252,474	252,827	100,873	97,730
HORO-WEREDA	71,320	35,470	35,850	13,749	13,382
HORO-RURAL	71,320	35,470	35,850	13,749	13,382
GUDINA ABUNA	2,507	1,246	1,261	515	507
BONE ABUNA	3,504	1,716	1,788	644	604
HARO AGA	5,805	2,888	2,917	1,117	1,089
LALU IGO	1,723	859	864	326	320
ALI SHAYA IGU	4,208	2,109	2,099	794	769
EJERSA MECHA	2,594	1,331	1,263	486	474
TOKOMA ALSHAYA	4,062	2,048	2,014	789	770
ABI LEIGU	3,598	1,814	1,784	640	623
ODO BULUK	2,657	1,362	1,295	546	534
DECHA CHABR	3,502	1,762	1,740	674	656
REFINTI GEBER	3,421	1,734	1,687	688	674
RIFENTI CHABR	2,555	1,246	1,309	494	484
AKAJI SEBET	2,306	1,134	1,172	449	443
DIDIBE KISTANA	4,817	2,386	2,431	892	846
DOYO BERISO	2,715	1,349	1,366	521	515
KOMBOLCHA CHANCHO	1,748	854	894	357	347

Table 9.2. Population, Households and Housing Units for Rural Kebeles by Sex: 2007

Geographical Area	Population			Number of households	Number of Housing units
	Both Sexes	Male	Female		
LEKU IGU	2,008	1,002	1,006	381	360
IGUM	2,222	1,091	1,131	435	422
GITILO DOLE	3,149	1,531	1,618	607	599
ABE DULECHA	3,613	1,786	1,827	692	674
GULFI ULANALE	4,945	2,411	2,534	989	972
BURKITU ABORA	3,661	1,811	1,850	713	700
GUDURU-WEREDA	91,580	45,421	46,159	17,554	17,038
GUDURU-RURAL	91,580	45,421	46,159	17,554	17,038
HULA GUTO	2,286	1,178	1,108	407	364
DILALO BORO	3,238	1,566	1,672	627	612
ELAMU TEREKO	3,048	1,481	1,567	534	518
KANATE DINISA	2,132	1,100	1,032	397	395
GUTO ABAY	3,046	1,481	1,565	541	526
GUDENE SIRIBA	3,139	1,582	1,557	570	557
WELIJALECHISA SIRIBA	2,462	1,192	1,270	477	465
GOBU	2,757	1,368	1,389	528	506
YERONI AMATOLE	2,739	1,361	1,378	515	501
ALEMIN HACHALU	2,856	1,469	1,387	493	476
ENIAMA TOLERA	2,966	1,494	1,472	605	595
WELIJALACHISA BIYA	2,948	1,454	1,494	598	576
WELIKITE HARIBUTEA	3,855	1,926	1,929	732	717
GUDENE KOBO	2,958	1,472	1,486	584	579
KENENI	1,534	780	754	303	296
GEMENE GUDENE	4,244	2,046	2,198	896	868
BIKILITU FEYINE	2,293	1,169	1,124	456	433
REF TOKO TANE ETACHA	1,546	783	763	305	304
REF TOKO TANE WATIYO	4,635	2,278	2,357	891	864
NEBIRIE EFE	3,021	1,517	1,504	547	536
WELIKITUMA	3,755	1,881	1,874	784	738
TOKUMA BIYA	4,077	2,006	2,071	847	827
GUDENE SOMIBO WOKO	2,347	1,196	1,151	438	433
EFA BANE ABO	3,062	1,525	1,537	607	558
WELITANE GUBA DENIBI	2,253	1,107	1,146	420	413
TOKUMA JARISO	2,825	1,351	1,474	519	505
GUDENE CHALA SIBERE	3,974	1,902	2,072	776	760
WELIJALENE BILIFI JARISO	3,163	1,570	1,593	593	574
GEMECHISA BERIJI	2,818	1,405	1,413	528	520
AGA	2,182	1,094	1,088	402	394
REF GUDENE	3,421	1,687	1,734	634	628
HABABO GUDURU-WEREDA	42,961	21,467	21,494	8,084	7,845
HABABO GUDURU-RURAL	42,961	21,467	21,494	8,084	7,845
REF TOKO TANE HAMILE	4,458	2,173	2,285	882	862
MOTI KAWO	3,756	1,875	1,881	713	693
MOTUMA HANIKEGNA	1,921	1,018	903	363	356
CHALA FOKA	5,545	2,735	2,810	1,055	1,030
BIFITU NUBATE KIDAME	3,569	1,725	1,844	710	683
LELSTU LOYA	3,945	1,926	2,019	717	698
BIKILITU EMIBABO	4,243	2,148	2,095	768	743
KOTICHA MALOLE	1,403	750	653	260	254
GUDENE DEDU	3,753	1,895	1,858	711	694
SIRIBA LOYA	2,333	1,149	1,184	416	391
LOYA MELOLE	3,813	1,919	1,894	740	721
ELAMU MELOLE	4,222	2,154	2,068	749	720
ABAY CHOMEN-WEREDA	38,876	20,110	18,766	9,002	8,539
ABAY CHOMEN-RURAL	38,876	20,110	18,766	9,002	8,539
HOMA KULKULA	1,193	597	596	236	232
CHANAN	741	372	369	149	149
BOTI	882	450	432	162	158
SENDABO DENGORO	1,565	768	797	302	296
GUDENE	1,141	554	587	223	202
HALEKU	1,009	524	485	179	174
GUTENE MIGIRO	1,869	944	925	388	373
DEMBEL GEBIYA	928	459	469	177	175
HOMI	762	364	398	187	184
DIGA ARBASS	1,136	550	586	219	208
GENJI QETELA	2,111	1,072	1,039	404	380
ACHANE	1,065	539	526	222	217
GENJI QERE	662	322	340	123	122
DINO BEREMA	1,018	504	514	188	185
GENJI HARO	1,075	540	535	195	192
JERE IRGI	2,260	1,092	1,168	433	423
KOLOBO	836	419	417	157	153
FINCHA SUGER FACTORY	18,623	10,040	8,583	5,058	4,716
JIMMA GENETI-WEREDA	57,192	28,271	28,921	11,021	10,634
JIMMA GENETI-RURAL	57,192	28,271	28,921	11,021	10,634
GUDETU JIMA	7,270	3,553	3,717	1,499	1,343
KELELA DIDIMTU	3,532	1,721	1,811	674	632

Table 9.2. Population, Households and Housing Units
for Rural Kebeles by Sex: 2007

Geographical Area	Population			Number of households	Number of Housing units
	Both Sexes	Male	Female		
GUDETU GENETI	4,735	2,338	2,397	940	916
GIDAMI DEBISHO	5,041	2,481	2,560	1,000	979
BELELBELA SORBO	5,170	2,561	2,609	988	966
GAMO NEGERO	4,172	2,061	2,111	764	748
ADILEQA TULUCHALI	3,786	1,878	1,908	715	689
CHARO GOBENO	4,296	2,126	2,170	806	795
DAMU GEMBO	5,354	2,683	2,671	1,030	1,013
LALISA BIYA	4,826	2,366	2,460	895	877
HAGEYA	2,335	1,142	1,193	471	465
HUNDE GUDINA	6,675	3,361	3,314	1,239	1,211
JIMMA RARE-WEREDA	46,947	23,116	23,831	8,903	8,651
JIMA RARE-RURAL	46,947	23,116	23,831	8,903	8,651
KELLO GURACHA	1,806	878	928	335	326
LOGE BURKA HOBO	2,320	1,173	1,147	434	419
BIKILA ERERA	1,947	940	1,007	352	330
JARA SHUMBO	3,063	1,550	1,513	563	530
GEMEDA DARREGOT	1,642	815	827	297	285
SOCHOSA GEMECHES	2,865	1,422	1,443	546	529
EBESA ELAMU	2,090	1,042	1,048	388	383
HUNDE JERGNA BEBELA	5,280	2,561	2,719	1,087	1,059
DELE KOLBA	2,286	1,110	1,176	437	427
BEDA WERKE	3,374	1,642	1,732	667	639
GUDETA DOBI	2,836	1,391	1,445	555	546
EFA BIYA	2,417	1,201	1,216	455	449
TETAFETA TULU AMARA	2,182	1,085	1,097	411	400
LENCHA GURACHA	2,038	1,020	1,018	391	377
KERA KONTE	2,009	997	1,012	373	368
KEKU KALU	2,329	1,181	1,148	424	418
DHANGEGO	2,380	1,163	1,217	444	432
HARO GUTA	4,083	1,945	2,138	744	734
JARDGA JARTE-WEREDA	44,186	22,074	22,112	8,734	8,468
JARDGA JARTE-RURAL	44,186	22,074	22,112	8,734	8,468
SOMBOWATO	2,610	1,293	1,317	511	496
AGEMSA	301	288	13	293	293
JENJMER	1,374	665	709	275	272
HEROLEGO	1,467	718	749	290	287
HERODEDI	2,821	1,393	1,428	514	501
DEROSERE	2,581	1,273	1,308	499	488
TULUNONO	3,393	1,701	1,692	648	637
SOBOKUMI	1,788	865	923	324	309
AIRO	1,761	854	907	310	299
SEGO	2,628	1,337	1,291	491	467
SUTEKETAALI	2,382	1,241	1,141	439	420
KUNACHO	1,284	629	655	255	225
DIMAJOKE	3,041	1,470	1,571	597	581
KOBIDINSA	2,381	1,222	1,159	430	418
ANFAREDERGE	3,579	1,708	1,871	742	727
HERBUNEGASO	2,573	1,291	1,282	482	460
LEGEMICHA	863	449	414	147	146
KILTUCHUKA	3,370	1,679	1,691	698	682
DARGE	3,989	1,998	1,991	789	760
AMURU-WEREDA	47,741	23,688	24,053	9,345	9,002
AMURU-RURAL	47,741	23,688	24,053	9,345	9,002
LUKUMA WALI	2,300	1,151	1,149	448	440
JAWIJ MIGIR	2,402	1,168	1,234	516	500
SAMO ELAMO	2,349	1,184	1,165	482	470
JABO DOBAN	2,490	1,214	1,276	520	495
TOMIBE DANGA	3,423	1,726	1,697	703	686
AGEMISA	7,743	3,903	3,840	1,548	1,488
GOBU SIRBA	2,454	1,161	1,293	476	460
WELIKITE	2,651	1,262	1,389	492	477
HARO GUDINA	2,323	1,175	1,148	418	406
HARO WALO	2,122	1,019	1,103	383	358
HAMUS GEBEYA	2,258	1,141	1,117	441	437
CHIDATI	1,480	727	753	316	312
MAKANO	2,275	1,166	1,109	417	393
EJERE GOROMITI	3,174	1,595	1,579	570	526
NAFIRO	1,216	598	618	234	224
WARABERA	1,293	648	645	236	229
GULUFA	898	415	483	168	155
SIDAN	3,849	1,945	1,904	792	775
WELAGE	1,041	490	551	185	171
ABE DENGORO-WEREDA	64,498	32,857	31,641	14,481	14,171
ABE DENGORO-RURAL	64,498	32,857	31,641	14,481	14,171
LOMICHA	4,663	2,404	2,259	978	965
GALESA	3,148	1,650	1,498	686	677
GARERO	4,260	2,236	2,024	915	896

Table 9.2. Population, Households and Housing Units
for Rural Kebeles by Sex: 2007

Geographical Area	Population			Number of households	Number of Housing units
	Both Sexes	Male	Female		
CHARU	1,764	932	832	430	424
ODA BOTI	2,099	1,078	1,021	433	420
BOTORA BORA	2,164	1,052	1,112	469	457
WELEGE	1,154	568	586	233	224
DABIS	1,487	731	756	313	312
GULANITE	1,419	706	713	296	290
ODA KUSA	2,307	1,154	1,153	455	444
KOTCHA	965	468	497	188	185
TIGE	1,311	649	662	293	275
GORITE	3,742	1,885	1,857	868	857
DALECHO	3,379	1,687	1,692	842	817
MENIDER 25	3,727	1,888	1,839	873	851
MENIDER 24	7,820	3,957	3,863	1,828	1,770
MENIDER15	4,263	2,164	2,099	1,008	993
MENIDER 21	5,108	2,667	2,441	1,197	1,176
MENIDER 20	5,859	3,099	2,760	1,390	1,359
TULU MOTI	2,112	1,021	1,091	447	441
WARITU SENITA	1,747	861	886	339	338
BURAYU SPECIAL-ZONE	15,013	7,513	7,500	3,470	3,309
BURAYU/TOWN/-WEREDA	15,013	7,513	7,500	3,470	3,309
BURAYU-RURAL	15,013	7,513	7,500	3,470	3,309
GEFERSA SIGA MEDA	8,323	4,079	4,244	1,947	1,843
GEFERSA GUJE	6,690	3,434	3,256	1,523	1,466

APPENDIX I: LISTS OF TABLES ON OTHER PARTS OF THE STATISTICAL REPORT

PART I

CHAPTER II POPULATION CHARACTERISTICS

2.1 Population by Urban-Rural Residence and Sex: 2007

2.2 Population of Towns by Sex: 2007

2.3 Population by Type of Resident, Sex, and Five Year Age Group: 2007

2.4 Population by Type of Resident and Sex: 2007

2.5 Persons, Households, and Housing Units for Conventional Household and Persons and Households for Non-Conventional Households, with Households per Housing unit for Conventional Households: 2007

2.6 Persons and Households by Urban-Rural Residence and Household Size, with Percent Distributions and Averages: 2007

2.7 Population Living in Conventional Households by Relation to Head of Household, Sex, and Five Year Age Groups: 2007

2.8 Population by Urban-Rural Residence, Sex, and Five Year Age Group to 95+: 2007

2.9 Population by Urban-Rural Residence, Sex, and Single Year of Age: 2007

CHAPTER III OTHER POPULATION CHARACTERISTICS

3.1 Population by Urban-Rural Residence, Sex, and Ethnic Group: 2007

3.2 Population by Urban-Rural Residence, Sex, and Mother Tongue: 2007

3.3 Population by Religion, Sex, and Five Year Groups: 2007

3.4 Population by Religion, and Sex: 2007

3.5 Persons 10 years old and older by Marital Status, Sex and Age: 2007

CHAPTER IV DISABILITY AND ORPHANHOOD STATUSES

4.1 Population by Sex, Disability Status, and Five Year Age Group, with Disability Rate: 2007

4.2 Disabled Persons by Type of Disability and Sex: 2007

4.3 Disabled Persons in Towns by Type of Disability and Sex: 2007

4.4 Disabled Persons by Reason for Disability, Type of Disability and Sex: 2007

4.5 Disabled Persons by Type of Disability, Sex and Age Group: 2007

4.6 Population by Sex, Mental Problem, and Five Year Age Group, with Rate of Mental Problem per 10,000 population: 2007

4.7 Children Under 18 Years of Age by Orphan hood Status, Sex, and Age: 2007

4.8 Children Under 18 Years of Age by Orphan hood Status and Sex: 2007

4.9 Children Under 18 Years of Age by Type of Residence, Orphanhood Status, Sex, and Age Group: 2007

PART II

CHAPTER V EDUCATIONAL CHARACTERISTICS

5.1 Population 5 Years Old and Older by Literacy, Sex and Five Year Age Group: 2007

5.2 Population 5 Years Old and Over by School Attendance, Sex and Single Year of Age to 30+: 2007

5.3 Population 5 Years Old and Older by School Attendance and Sex: 2007

5.4 Population 5 Years Old and Over Attending School by Level, Sex, and Single Year of Age to 30+: 2007

5.5 Population 5 Years Old and Over Attending School by Level and Sex: 2007

5.6 Population 5 Years Old and Over by Urban-Rural Residence, Sex, and Highest Grade Completed: 2007

5.7 Population 5 Years Old and Older by Highest Level of School Completed, Sex, and Age: 2007

CHAPTER VI ECONOMIC ACTIVITY STATUS

6.1 Population Aged 10 Years and above by Sex, Economic Activity Status, Age Group and Economic Activity Rates, Urban and Rural: 2007

6.2 Population Aged 10 Years and above by Sex, Economic Activity Urban-Rural Residence and Economic Activity Rates: 2007

6.3 Economically Inactive Persons 10 Years and above by Reason for Inactivity, Urban-Rural Residence, Sex, Age Group and Sex Ratio: 2007

6.4 Economically Active Persons Aged 10 years and above by Age Group, Sex, and Employed, Unemployed and Unemployment Rates: 2007

6.5 Economically Active Persons Aged 10 Years and above by Sex, Employed, Unemployed and Unemployment Rates, Urban and Rural: 2007

6.6 Economically Active Persons of Towns Aged 10 Years and above by Sex, Employed, Unemployed and Unemployment Rates During the Last Seven Days: 2007

6.7 Employed Persons Aged 10 Years above by Employment Status, Urban-Rural Residence, Sex, Age Group and Sex Ratio: 2007

PART III

CHAPTER VII POPULATION DYNAMICS (MIGRATION, FERTILITY, AND MORTALITY)

7.1 Population and Migrants by Sex, Urban-Rural Residence, and Five Year Age Group, with Percent Migrants: 2007

7.2 Migrants by Length of Residence, Urban-Rural Residence, Sex and Age: 2007

7.3 Migrants by Length of Residence, Sex and Age: 2007

7.4 Rural to Urban Migrants and Urban to Rural Migrants by Sex and Age: Sex: 2007

7.5 Reproductive Age of Women by Five Year Age Group, Births During the last 12 Months Prior to the Census, Age-Specific Birth Rates, and Total Fertility Rates (TFRs), by Urban-Rural Residence: 2007

7.6 Women 10 Years Old and Older in Zones by Five Year Age Group and Number of Children Ever Born (CEB), with Total Children Ever Born and Average Children Ever Born per Woman: 2007

7.7 Women 10 Years Old and Older, Children Ever Born, and Children Surviving by Five Year Age Groups, with Average Number of Children Ever Born per Woman and Proportion of Children Ever Born Deceased: 2007

7.8 Population in Conventional Households and Deaths During the 12 Months Prior to the Census by Sex, Zone, Urban-Rural Residence, and Age: 2007

7.9 Women Age 12-49 Years of Age and Deaths of Women 12-49 Years of Age During the 12 Months Prior to the Census, by Urban-Rural Residence and Age-specific Death Rates: 2007

PART IV

CHAPTER VIII HOUSING CHARACTERISTICS AND CONDITIONS

8.1 Housing Units of Towns by Type of Housing Units: 2007

8.2 Housing Units by Construction Material of Wall: 2007

8.3 Housing Units by Construction Material of Roof: 2007

8.4 Housing Units of Towns by Construction Material of Ceiling: 2007

8.5 Housing Units of Towns by Construction Material of Floor: 2007

8.6 Housing Units by Number of Rooms and Average Number of Rooms per Housing Unit: 2007

8.7 Housing Units by Source of Drinking Water: 2007

8.8 Housing Units of Towns by Source of Drinking Water: 2007

8.9 Housing Units of Towns by Type of Toilet Facility: 2007

8.10 Housing Units by Type of Toilet Facility: 2007

8.11 Housing Units of Towns by Number of Households and Average Number of Holds Per Housing Unit: 2007

8.12 Housing Units of Towns by Number of Years since Construction: 2007

8.13 Housing Units by Type of Tenure: 2007

8.14 Housing Units of Towns by Type of Kitchen: 2007

8.15 Housing Units by Type of Kitchen for Rural Areas: 2007

8.16 Housing Units by Type of Fuel for Cooking in Rural Areas: 2007

8.17 Housing Units of Towns by Type of Fuel for Cooking: 2007

8.18 Housing Units of Towns by Type of Bathing Facility: 2007

8.19 Housing Units of Towns by Type of Lighting: 2007

8.20 Housing Units of Towns by Availability of Radio, Telephone and Television: 2007

8.21 Housing Units of Towns by Ways of Waste Disposal: 2007

8.22 Housing Units by Type of Waste Disposal: 2007

8.23 Housing Units of Towns by Number of Persons and Average Number of Persons per Housing Unit: 2007

8.24 Housing Units by Whether Livestock Spend the Night in the Room Where Persons also Spend the Night in Rural Areas: 2007

ETHIOPIA POPULATION CENSUS COMMISSION

2007 Population and Housing Census

SHORT FORM

INSTRUCTIONS

Please mark boxes like this ■.
DO NOT USE RED INK.

SECTION 1: AREA IDENTIFICATION							
1. REGION	2. ZONE	3. WEREDA	4. TOWN	5. KEFTEGNA	6. S.A.	7. KEBELE	8. E.A.

ENUMERATOR NAME	DATE
ENUMERATOR SIGNATURE	

SUPERVISOR NAME	DATE
SUPERVISOR SIGNATURE	

ENUMERATOR NUMBER					

© DRS Data Services Limited/ONNNMMYYIRCS

Remember to fill in the area identification particulars on the back of this form!

IF THIS IS A CONTINUATION BOOKLET FOR THIS HOUSEHOLD MARK THIS BOX ☐

SECTION 2: TYPE OF RESIDENCE AND HOUSING IDENTIFICATION

1. Type of Residence

Conventional household	1	Correctional facility	5
Hotel/Hostel	2	Other Collective Quarters	6
Orphanage	3	Pastoralists *(wandering in search of water and grass)*	7
Boarding School/College/University	4	Homeless	8

2. Housing Serial Number

0 1 2 3 4 5 6 7 8 9
0 1 2 3 4 5 6 7 8 9
0 1 2 3 4 5 6 7 8 9

3. Household Serial Number

0 1 2 3 4 5 6 7 8 9
0 1 2 3 4 5 6 7 8 9
0 1 2 3 4 5 6 7 8 9

SECTION 3: DETAILED PARTICULARS OF PERSONS IN THE HOUSEHOLD

1. Serial No. of H/hold Member	2. List of all persons in the household in chronological order of age *List all persons in the household in the following order:- Head, Spouse, Children living in the household in age order, Other relatives, Members who are not related, Visitors*	3. Residence status: Res Present	Res Absent	Visitor	4. What is the relationship of (NAME) to the head of the household? Head	Spouse	Son/daughter of head&spouse	Parent/ parent-in-law	Brother/sister or Bro/sis-in-law	Niece/nephew	Grandchild	Other relative	Non relative	5. What is (NAME's) sex? Male	Female
1		1	2	3	1	2	3	4	5	6	7	8	9	1	2
2		1	2	3	1	2	3	4	5	6	7	8	9	1	2
3		1	2	3	1	2	3	4	5	6	7	8	9	1	2
4		1	2	3	1	2	3	4	5	6	7	8	9	1	2
5		1	2	3	1	2	3	4	5	6	7	8	9	1	2
6		1	2	3	1	2	3	4	5	6	7	8	9	1	2
7		1	2	3	1	2	3	4	5	6	7	8	9	1	2
8		1	2	3	1	2	3	4	5	6	7	8	9	1	2

SECTION 3: DETAILED PARTICULARS OF PERSONS IN THE HOUSEHOLD continued

Serial No. of Household Member	6. What is (NAME's) age? *(Record in completed years - if less than one year code 00, if more or equal to 97 code 97)* EXAMPLE: NAME is 37 (3 7)	7. What is (NAME's) religion? Orthodox	Protestant	Catholic	Muslim/Islam	Traditionalist	Other	8. What is (NAME's) mother tongue? *Please enter the appropriate code here*	9. What is (NAME's) ethnic group? *Please enter the appropriate code here*	DISABILITY STATUS: 10. Does (NAME) have any physical or mental difficulties? Yes	No	11. If yes, what is (NAME's) type of difficulty or problem? Blind	Seeing difficulty	Deaf	Hearing difficulty	Unable to speak	Speaking difficulty	Deaf and unable to speak	Non functional upper limbs	Non functional lower limbs	Body movement problem	Learning difficulties	Mental problem (go to 13)	Other	12. What was the cause of (NAME's) disability? Car accident	Other accident	Polio	Hanson disease	Other (Postnatal)	Prenatal	War/mines	Not known	Others	AGE 0-17 ONLY: 16. Is (NAME's) biological mother alive? Yes	No	17. Is (NAME's) biological father alive? Yes	No
1		1	2	3	4	5	6			1	2	1	2	3	4	5	6	7	8	9	10	11	12	13	1	2	3	4	5	6	7	8	9	1	2	1	2
2		1	2	3	4	5	6			1	2	1	2	3	4	5	6	7	8	9	10	11	12	13	1	2	3	4	5	6	7	8	9	1	2	1	2
3		1	2	3	4	5	6			1	2	1	2	3	4	5	6	7	8	9	10	11	12	13	1	2	3	4	5	6	7	8	9	1	2	1	2
4		1	2	3	4	5	6			1	2	1	2	3	4	5	6	7	8	9	10	11	12	13	1	2	3	4	5	6	7	8	9	1	2	1	2
5		1	2	3	4	5	6			1	2	1	2	3	4	5	6	7	8	9	10	11	12	13	1	2	3	4	5	6	7	8	9	1	2	1	2
6		1	2	3	4	5	6			1	2	1	2	3	4	5	6	7	8	9	10	11	12	13	1	2	3	4	5	6	7	8	9	1	2	1	2
7		1	2	3	4	5	6			1	2	1	2	3	4	5	6	7	8	9	10	11	12	13	1	2	3	4	5	6	7	8	9	1	2	1	2
8		1	2	3	4	5	6			1	2	1	2	3	4	5	6	7	8	9	10	11	12	13	1	2	3	4	5	6	7	8	9	1	2	1	2

© DRS Data Services Limited/ONNNNMMYYIRCS

IF THIS IS A CONTINUATION BOOKLET FOR THIS HOUSEHOLD MARK THIS BOX ☐

ETHIOPIA POPULATION CENSUS COMMISSION

2007 Population and Housing Census

LONG FORM

ENUMERATOR NUMBER

0	0	0	0	0	0
1	1	1	1	1	1
2	2	2	2	2	2
3	3	3	3	3	3
4	4	4	4	4	4
5	5	5	5	5	5
6	6	6	6	6	6
7	7	7	7	7	7
8	8	8	8	8	8
9	9	9	9	9	9

SECTION 1: AREA IDENTIFICATION

1. REGION	2. ZONE	3. WEREDA	4. TOWN	5. KEFTEGNA	6. S.A.	7. KEBELE	8. E.A.

SECTION 2: TYPE OF RESIDENCE AND HOUSING IDENTIFICATION

1. Type of Residence

- Conventional household ☐1
- Hotel/Hostel ☐2
- Orphanage ☐3
- Boarding School/College/ University ☐4
- Correctional facility ☐5
- Other Collective Quarters ☐6
- Pastoralists *(wandering in search of water and grass)* ☐7
- Homeless ☐8

2. Housing Serial Number

☐ 0 1 2 3 4 5 6 7 8 9
☐ 0 1 2 3 4 5 6 7 8 9
☐ 0 1 2 3 4 5 6 7 8 9

3. Household Serial Number

☐ 0 1 2 3 4 5 6 7 8 9
☐ 0 1 2 3 4 5 6 7 8 9
☐ 0 1 2 3 4 5 6 7 8 9

SECTION 3: DETAILS OF PERSONS IN THE HOUSEHOLD

1. Serial No. of Household Member	2. List of all persons in the household in chronological order of age *List all persons in the household in the following order:-* *Head* *Spouse* *Children living in the household in age order* *Other relatives* *Members who are not related* *Visitors*	3. Residence status Resident Present Resident Absent Visitor	4. What is the relationship of (NAME) to the head of the household? Head Spouse Son/daughter of head & spouse Parent/parent-in-law Brother/sister or Brother/sister-in-law Niece/nephew Grandchild Other relative Non relative	5. What is (NAME's) sex? Male Female	6. What is (NAME's) age? *(Record in completed years - if less than one year code 00, if more or equal to 97 code 97)* EXAMPLE: NAME is 37	7. What is (NAME's) religion? Orthodox Protestant Catholic Muslim/Islam Traditionalist Other	8. What is (NAME's) mother tongue? *Please enter the appropriate code here*	9. What is (NAME's) ethnic group? *Please enter the appropriate code here*
1		1 2 3	1 2 3 4 5 6 7 8 9	1 2	0 1 2 3 4 5 6 7 8 9	1 2 3 4 5 6	0 1 2 3 4 5 6 7 8 9	0 1 2 3 4 5 6 7 8 9
2		1 2 3	1 2 3 4 5 6 7 8 9	1 2	0 1 2 3 4 5 6 7 8 9	1 2 3 4 5 6	0 1 2 3 4 5 6 7 8 9	0 1 2 3 4 5 6 7 8 9
3		1 2 3	1 2 3 4 5 6 7 8 9	1 2	0 1 2 3 4 5 6 7 8 9	1 2 3 4 5 6	0 1 2 3 4 5 6 7 8 9	0 1 2 3 4 5 6 7 8 9
4		1 2 3	1 2 3 4 5 6 7 8 9	1 2	0 1 2 3 4 5 6 7 8 9	1 2 3 4 5 6	0 1 2 3 4 5 6 7 8 9	0 1 2 3 4 5 6 7 8 9
5		1 2 3	1 2 3 4 5 6 7 8 9	1 2	0 1 2 3 4 5 6 7 8 9	1 2 3 4 5 6	0 1 2 3 4 5 6 7 8 9	0 1 2 3 4 5 6 7 8 9
6		1 2 3	1 2 3 4 5 6 7 8 9	1 2	0 1 2 3 4 5 6 7 8 9	1 2 3 4 5 6	0 1 2 3 4 5 6 7 8 9	0 1 2 3 4 5 6 7 8 9
7		1 2 3	1 2 3 4 5 6 7 8 9	1 2	0 1 2 3 4 5 6 7 8 9	1 2 3 4 5 6	0 1 2 3 4 5 6 7 8 9	0 1 2 3 4 5 6 7 8 9
8		1 2 3	1 2 3 4 5 6 7 8 9	1 2	0 1 2 3 4 5 6 7 8 9	1 2 3 4 5 6	0 1 2 3 4 5 6 7 8 9	0 1 2 3 4 5 6 7 8 9

© DRS Data Services Limited/ONWMMAYY/RCS

Serial No. of Household Member	DISABILITY STATUS: 10. Does (NAME) have any physical or mental difficulties?	11. If yes, what is (NAME's) type of difficulty or problem?	12. What was the cause of (NAME's) disability?	13. What is the number of years (NAME) has continuously lived in this place?	ONLY FOR CODES 0-7 in Q13: 14. Was (NAME's) previous address urban or rural?	15. To which zone does this area belong?	AGE 0-17 ONLY: 16. Is (NAME's) biological mother alive?	17. Is (NAME's) biological father alive?	AGE 5 AND ABOVE: 18. Is (NAME) literate?	19. Is (NAME) currently attending school? Please enter the grade. *If attended school in the past, code "97", if (NAME) never attended school, code "98" and go to Q21*
		Blind, Seeing difficulty, Deaf, Hearing difficulty, Unable to speak, Speaking difficulty, Deaf and unable to speak, Non functional upper limbs, Non functional lower limbs, Body movement problem, Learning difficulties, Mental problem (go to 13), Other	Car accident, Other accident, Polio, Hanson disease, Other (Postnatal), Prenatal, War/mines, Not known, Others	Below 1 year, 1 year, 2 years, 3 years, 4 years, 5 - 6 years, 7 - 9 years, 10 years and above, Since birth						
1	Yes 1 No 2	1 2 3 4 5 6 7 8 9 10 11 12 13	1 2 3 4 5 6 7 8 9	0 1 2 3 4 5 6 7 8	URBAN 1 RURAL 2	0 1 2 3 4 5 6 7 8 9 0 1 2 3 4 5 6 7 8 9	Yes 1 No 2	Yes 1 No 2	Yes 1 No 2	0 1 2 3 4 5 6 7 8 9 0 1 2 3 4 5 6 7 8 9
2	Yes 1 No 2	1 2 3 4 5 6 7 8 9 10 11 12 13	1 2 3 4 5 6 7 8 9	0 1 2 3 4 5 6 7 8	URBAN 1 RURAL 2	0 1 2 3 4 5 6 7 8 9 0 1 2 3 4 5 6 7 8 9	Yes 1 No 2	Yes 1 No 2	Yes 1 No 2	0 1 2 3 4 5 6 7 8 9 0 1 2 3 4 5 6 7 8 9
3	Yes 1 No 2	1 2 3 4 5 6 7 8 9 10 11 12 13	1 2 3 4 5 6 7 8 9	0 1 2 3 4 5 6 7 8	URBAN 1 RURAL 2	0 1 2 3 4 5 6 7 8 9 0 1 2 3 4 5 6 7 8 9	Yes 1 No 2	Yes 1 No 2	Yes 1 No 2	0 1 2 3 4 5 6 7 8 9 0 1 2 3 4 5 6 7 8 9
4	Yes 1 No 2	1 2 3 4 5 6 7 8 9 10 11 12 13	1 2 3 4 5 6 7 8 9	0 1 2 3 4 5 6 7 8	URBAN 1 RURAL 2	0 1 2 3 4 5 6 7 8 9 0 1 2 3 4 5 6 7 8 9	Yes 1 No 2	Yes 1 No 2	Yes 1 No 2	0 1 2 3 4 5 6 7 8 9 0 1 2 3 4 5 6 7 8 9
5	Yes 1 No 2	1 2 3 4 5 6 7 8 9 10 11 12 13	1 2 3 4 5 6 7 8 9	0 1 2 3 4 5 6 7 8	URBAN 1 RURAL 2	0 1 2 3 4 5 6 7 8 9 0 1 2 3 4 5 6 7 8 9	Yes 1 No 2	Yes 1 No 2	Yes 1 No 2	0 1 2 3 4 5 6 7 8 9 0 1 2 3 4 5 6 7 8 9
6	Yes 1 No 2	1 2 3 4 5 6 7 8 9 10 11 12 13	1 2 3 4 5 6 7 8 9	0 1 2 3 4 5 6 7 8	URBAN 1 RURAL 2	0 1 2 3 4 5 6 7 8 9 0 1 2 3 4 5 6 7 8 9	Yes 1 No 2	Yes 1 No 2	Yes 1 No 2	0 1 2 3 4 5 6 7 8 9 0 1 2 3 4 5 6 7 8 9
7	Yes 1 No 2	1 2 3 4 5 6 7 8 9 10 11 12 13	1 2 3 4 5 6 7 8 9	0 1 2 3 4 5 6 7 8	URBAN 1 RURAL 2	0 1 2 3 4 5 6 7 8 9 0 1 2 3 4 5 6 7 8 9	Yes 1 No 2	Yes 1 No 2	Yes 1 No 2	0 1 2 3 4 5 6 7 8 9 0 1 2 3 4 5 6 7 8 9
8	Yes 1 No 2	1 2 3 4 5 6 7 8 9 10 11 12 13	1 2 3 4 5 6 7 8 9	0 1 2 3 4 5 6 7 8	URBAN 1 RURAL 2	0 1 2 3 4 5 6 7 8 9 0 1 2 3 4 5 6 7 8 9	Yes 1 No 2	Yes 1 No 2	Yes 1 No 2	0 1 2 3 4 5 6 7 8 9 0 1 2 3 4 5 6 7 8 9

Serial No. of H/hold Member	AGE 5 AND ABOVE continued: 20. What is the highest grade (NAME) completed?	AGE 10 AND ABOVE: 21. Has (NAME) been engaged in productive activity for at least 4 hours during the last 7 days?	22. Is (NAME) available to work during the coming month? *If Yes, code 1, if No code reason*	23. Was (NAME) engaged in productive activity during most of the last 2 months? *If Yes, code 1, if No code main reason.*	24. What was (NAME's) employment status in the main job?	25. What is (NAME's) current marital status?
		Yes go to Q23, Has job but not worked go to Q23, No	Available, Personal/Family affair, Student/Training, Homemaking, Disabled, Injury/illness, Too young, Old age/ Pensioner/ Remittance, Other	Engaged in productive activity, Unemployed with work experience, Unemployed without work experience, Student/Training, Homemaking, Disabled, Injury/illness, Too young, Old age/ Pensioner/ Remittance, Begging, Other	Employee - Government, Employee - Government parastatal, Employee - Private organisation, Employee - NGO/ International org., Employee - Domestic, Employee - others, Self employed, Unpaid family worker, Employer, Apprentice, Member of co-operative, Other	Never married, Married, Divorced, Separated, Widowed, Cohabiting/Living together
1	0 1 2 3 4 5 6 7 8 9 0 1 2 3 4 5 6 7 8 9	1 2 3	1 2 3 4 5 6 7 8 9	1 2 3 4 5 6 7 8 9 10 11	1 2 3 4 5 6 7 8 9 10 11 12	1 2 3 4 5 6
2	0 1 2 3 4 5 6 7 8 9 0 1 2 3 4 5 6 7 8 9	1 2 3	1 2 3 4 5 6 7 8 9	1 2 3 4 5 6 7 8 9 10 11	1 2 3 4 5 6 7 8 9 10 11 12	1 2 3 4 5 6
3	0 1 2 3 4 5 6 7 8 9 0 1 2 3 4 5 6 7 8 9	1 2 3	1 2 3 4 5 6 7 8 9	1 2 3 4 5 6 7 8 9 10 11	1 2 3 4 5 6 7 8 9 10 11 12	1 2 3 4 5 6
4	0 1 2 3 4 5 6 7 8 9 0 1 2 3 4 5 6 7 8 9	1 2 3	1 2 3 4 5 6 7 8 9	1 2 3 4 5 6 7 8 9 10 11	1 2 3 4 5 6 7 8 9 10 11 12	1 2 3 4 5 6
5	0 1 2 3 4 5 6 7 8 9 0 1 2 3 4 5 6 7 8 9	1 2 3	1 2 3 4 5 6 7 8 9	1 2 3 4 5 6 7 8 9 10 11	1 2 3 4 5 6 7 8 9 10 11 12	1 2 3 4 5 6
6	0 1 2 3 4 5 6 7 8 9 0 1 2 3 4 5 6 7 8 9	1 2 3	1 2 3 4 5 6 7 8 9	1 2 3 4 5 6 7 8 9 10 11	1 2 3 4 5 6 7 8 9 10 11 12	1 2 3 4 5 6
7	0 1 2 3 4 5 6 7 8 9 0 1 2 3 4 5 6 7 8 9	1 2 3	1 2 3 4 5 6 7 8 9	1 2 3 4 5 6 7 8 9 10 11	1 2 3 4 5 6 7 8 9 10 11 12	1 2 3 4 5 6
8	0 1 2 3 4 5 6 7 8 9 0 1 2 3 4 5 6 7 8 9	1 2 3	1 2 3 4 5 6 7 8 9	1 2 3 4 5 6 7 8 9 10 11	1 2 3 4 5 6 7 8 9 10 11 12	1 2 3 4 5 6

© DRS Data Services Limited/ONNNMMYYIRGS

FOR WOMEN OF AGE 10 AND ABOVE

Serial No. of Household Member	26. How many children have you borne who are now living with you? How many are male and how many are female. * Record "0" if none.		27. How many children have you borne who are now living elsewhere? How many are male and how many are female. * Record "0" if none.		28. Did you have children who have died? How many are male and how many are female. * Record "0" if none.		29. Did (NAME) have any live births between 29 May 06 and 28 May 07? If yes, record number of children. If no, record "0"
	MALE	FEMALE	MALE	FEMALE	MALE	FEMALE	
1	0 1 2 3 4 5 6 7 8 9	0 1 2 3 4 5 6 7 8 9	0 1 2 3 4 5 6 7 8 9	0 1 2 3 4 5 6 7 8 9	0 1 2 3 4 5 6 7 8 9	0 1 2 3 4 5 6 7 8 9	0 1 2 3 4
2	0 1 2 3 4 5 6 7 8 9	0 1 2 3 4 5 6 7 8 9	0 1 2 3 4 5 6 7 8 9	0 1 2 3 4 5 6 7 8 9	0 1 2 3 4 5 6 7 8 9	0 1 2 3 4 5 6 7 8 9	0 1 2 3 4
3	0 1 2 3 4 5 6 7 8 9	0 1 2 3 4 5 6 7 8 9	0 1 2 3 4 5 6 7 8 9	0 1 2 3 4 5 6 7 8 9	0 1 2 3 4 5 6 7 8 9	0 1 2 3 4 5 6 7 8 9	0 1 2 3 4
4	0 1 2 3 4 5 6 7 8 9	0 1 2 3 4 5 6 7 8 9	0 1 2 3 4 5 6 7 8 9	0 1 2 3 4 5 6 7 8 9	0 1 2 3 4 5 6 7 8 9	0 1 2 3 4 5 6 7 8 9	0 1 2 3 4
5	0 1 2 3 4 5 6 7 8 9	0 1 2 3 4 5 6 7 8 9	0 1 2 3 4 5 6 7 8 9	0 1 2 3 4 5 6 7 8 9	0 1 2 3 4 5 6 7 8 9	0 1 2 3 4 5 6 7 8 9	0 1 2 3 4
6	0 1 2 3 4 5 6 7 8 9	0 1 2 3 4 5 6 7 8 9	0 1 2 3 4 5 6 7 8 9	0 1 2 3 4 5 6 7 8 9	0 1 2 3 4 5 6 7 8 9	0 1 2 3 4 5 6 7 8 9	0 1 2 3 4
7	0 1 2 3 4 5 6 7 8 9	0 1 2 3 4 5 6 7 8 9	0 1 2 3 4 5 6 7 8 9	0 1 2 3 4 5 6 7 8 9	0 1 2 3 4 5 6 7 8 9	0 1 2 3 4 5 6 7 8 9	0 1 2 3 4
8	0 1 2 3 4 5 6 7 8 9	0 1 2 3 4 5 6 7 8 9	0 1 2 3 4 5 6 7 8 9	0 1 2 3 4 5 6 7 8 9	0 1 2 3 4 5 6 7 8 9	0 1 2 3 4 5 6 7 8 9	0 1 2 3 4

SECTION 4: DEATHS IN THE HOUSEHOLD

1. Did a death occur in the household since 29 May 06?
If yes, record number of deaths in the box on the right and further details below.
If no, record "0" and go to Section 5 (Housing)

0 1 2 3 4 5 6 7 8 9

2. Name of deceased	3. Sex of deceased	4. Age at death	ONLY FOR WOMEN AGE 12-49 5. Did (NAME) die during pregnancy, childbirth or within 2 months after childbirth?
	Male 1 Female 2	0 1 2 3 4 5 6 7 8 9 0 1 2 3 4 5 6 7 8 9	Yes 1 No 2
	Male 1 Female 2	0 1 2 3 4 5 6 7 8 9 0 1 2 3 4 5 6 7 8 9	Yes 1 No 2
	Male 1 Female 2	0 1 2 3 4 5 6 7 8 9 0 1 2 3 4 5 6 7 8 9	Yes 1 No 2
	Male 1 Female 2	0 1 2 3 4 5 6 7 8 9 0 1 2 3 4 5 6 7 8 9	Yes 1 No 2
	Male 1 Female 2	0 1 2 3 4 5 6 7 8 9 0 1 2 3 4 5 6 7 8 9	Yes 1 No 2
	Male 1 Female 2	0 1 2 3 4 5 6 7 8 9 0 1 2 3 4 5 6 7 8 9	Yes 1 No 2

© DRS Data Services Limited/DNNNNMMYYIRCS

SAMPLE
12345678(90)

SAMPLE 12345678(90)

SUPERVISOR VALIDATION

Supervisor Name	Supervisor Signature	Date

SECTION 5 - INFORMATION ON HOUSING UNIT

To be answered by enumerator

1 Will housing unit information be collected?

- Yes [1]
- No [2]

2 How many years ago was this housing unit built?

- Less than 5 years [1]
- 5 - 9 years [2]
- 10 - 14 years [3]
- 15 - 19 years [4]
- 20 years or more [5]

3 How many ROOMS are in the housing unit?

0 1 2 3 4 5 6 7 8 9

0 1 2 3 4 5 6 7 8 9

4 What is the main source of DRINKING WATER for the members of this housing unit?

- Tap inside the house [1]
- Tap in compound, private [2]
- Tap in compound, shared [3]
- Tap outside compound/From private tap, public tap, other organisation/(bought or free of charge) [4]
- Protected well or spring [5]
- Unprotected well or spring [6]
- River/Lake/Pond [7]

5 What type of TOILET facility does the housing unit have?

- No toilet facility [1]
- Flush toilet [2]
- VIP Latrine [3]
- Pit Latrine [4]

If coded 2 - 4 only in Question 5

6 Does the household share the toilet with other households?

- Yes [1]
- No [2]

7 What type of BATHING facility does the housing unit have?

- No bathing facility [1]
- Bathtub private [2]
- Bathtub shared [3]
- Shower private [4]
- Shower shared [5]
- Other [6]

8 What type of KITCHEN does the housing unit have?

- No kitchen [1]
- A room used for traditional kitchen inside the housing unit [2]
- A room used for traditional kitchen outside the housing unit [3]
- A room used for modern kitchen inside the housing unit [4]
- A room used for modern kitchen outside the housing unit [5]

If coded 2 - 5 only in Question 8

9 Does the household share the kitchen with other households?

- Yes [1]
- No [2]

10 What type of FUEL is used for cooking in the housing unit?

	YES	NO
Electricity	1	2
Gas/cylinder	1	2
Kerosene	1	2
Charcoal	1	2
Firewood/Leaves/Sawdust	1	2
Dung/manure	1	2
Bio-gas	1	2
Other	1	2

11 What type of LIGHTING does the housing unit have?

- Electricity/Meter private [1]
- Electricity/Meter shared [2]
- Electricity from generator (No Meter) [3]
- Solar energy [4]
- Lantern [5]
- Bio-gas [6]
- Kerosene [7]
- Candle/Wax candle [8]
- Firewood [9]

12 Does the housing unit have:

	YES	NO
Radio	1	2
Fixed Telephone/Wireless Telephone	1	2
Television	1	2

13 How does the housing unit dispose of SOLID WASTE?

- Collected by Municipality (Public Dump) [1]
- Collected by private establishments/individuals [2]
- Dumped in street/Open space [3]
- Dumped in river [4]
- Burned/Buried solid waste [5]
- Other [6]

14 Do livestock spend the night in the room(s) where members spend the night?

- Yes [1]
- No [2]
- No livestock [3]

15 What is the type of TENURE of the housing unit?

- Owner occupied [1]
- Rent free [2]
- Rented from Kebele [3]
- Rented from agency of rented houses [4]
- Rented from other organisation [5]
- Rented from private household [6]
- Occupied difference in rent [7]

For Questions 16 - 20 please mark by observation and/or asking

16 What is the type of housing unit?

- Conventional [1]
- Improvised [2]
- Mobile [3]
- Other [4]

17 What is the major material used for the construction of the WALL of the housing unit?

- Wood and mud [1]
- Wood and thatch/Wood only [2]
- Stone and mud [3]
- Stone and cement [4]
- Plastered hollow blocks [5]
- Unplastered hollow blocks [6]
- Bricks [7]
- Corrugated iron [8]
- Reed/Bamboo [9]
- Mud Bricks [10]
- Other [11]

18 What is the major material used for the construction of the major part of the CEILING of the housing unit?

- None [1]
- Fabrics [2]
- Bamboo/Reed [3]
- Chip wood/Hardboard [4]
- Parquet or polished wood [5]
- Wood planks [6]
- Concrete/Cement [7]
- Polythene sheet "Madaberia" [8]
- Other [9]

19 What is the major material used for the construction of the major part of the ROOF of the housing unit?

- Corrugated iron sheet [1]
- Concrete or cement [2]
- Thatch [3]
- Wood and mud [4]
- Bamboo or reed [5]
- Plastic/Shera [6]
- Asbestos [7]
- Other [8]

20 What is the major material used for the construction of the major part of the FLOOR of the housing unit?

- Mud [1]
- Bamboo/Reed [2]
- Wood planks [3]
- Parquet or polished wood [4]
- Cement screed/Cement screed not applied [5]
- Plastic tiles [6]
- Cement tile/Brick tile [7]
- Ceramic/Marble tiles [8]
- Other [9]

VALIDATION

Enumerator Name
Enumerator Signature
Date

© DRS Data Services Limited/DNNNMMYYIRCS

FEDERAL DEMOCRATIC REPUBLIC OF ETHIOPIA
POPULATION CENSUS COMMISSION
CENTRAL STATISTICAL AGENCY

THE 2007 POPULATION AND HOUSING CENSUS OF ETHIOPIA

Results For *OROMIYA REGION*

PART V: STATISTICAL REPORT ON POPULATION AND HOUSEHOLD SIZES OF KEBELES



August 2010
Addis Ababa

FOREWORD

Statistical data that reflect the socio-economic and demographic conditions of the residents of a country are useful for designing and preparation of development plans as well as for monitoring and evaluation of the impact of the implementation of the development plans. These statistical data include population size, age, sex, disability and orphanhood statuses, literacy and education, economic activity, marital status, migration, fertility, mortality, housing characteristics and conditions...etc. In order to fill the gap for these socio-economic and demographic data need, Ethiopia has conducted its third National Population and Housing Census in the months of May and November 2007.

The 2007 Population and Housing Census of Ethiopia was conducted under the auspices of the Population Census Commission that was established by a proclamation No. 449/1997. The Commission is chaired by the Deputy Prime Minister and the members of the commission were drawn from various relevant Ministries, Regional State Representatives, House of Federation, National Electoral Board and the Central Statistical Agency, serving as the Office of the Census Commission (Secretariat). According to this proclamation, the processing, evaluation and analyses of the data collected in this census as well as its dissemination are the major responsibilities of this office. Hence, Statistical Reports of the Census for Oromiya Region present results in five separate parts:

Part I: Population Size and Characteristics;

Part II: Educational Characteristics and Economic Activity Status;

Part III: Population Dynamics (Migration, Fertility, & Mortality conditions of the population);

Part IV: Housing Characteristics and Conditions and

Part V: Population Size of Kebeles.

Thus, the Office of the Population Census Commission is pleased to present the census report entitled "The 2007 Population and Housing Census of Ethiopia: Statistical Report for Oromiya Region; Part V: Population Size of Kebeles" for the users. Subsequently, another report which deals with detailed analysis of the result of the 2007 Population and Housing Census data is in the process of being prepared and will also be prepared and printed soon.

Before the conduct of a census enumeration, a number of preparatory activities had been carried-out. Among the major census preparatory activities was the conduct of the Population and Housing Census Cartographic Work. During this census cartographic work urban and rural

kebeles were sub-divided into enumeration areas, each having 150-200 housing units and households, respectively. About 4-6 contiguous enumeration areas were made to form one supervision area. In this exercise for each enumeration and supervision area maps have been prepared.

During the census enumeration, each enumerator was given a map of an enumeration area along with other census documents and he/she was responsible to record all persons and households in that enumeration area without omission and duplication. One supervisor was also assigned to a supervision area and was responsible for ensuring the quality of the information collected in the area of his/her jurisdiction. Unlike the previous censuses, in this census enumerators were primary school teachers while supervisors were secondary school teachers.

It is to be noted that the Population and Housing Census is a huge nation wide operation which could not be undertaken by a single organization. Thus, full cooperation and assistance of government and non-government organizations, donor agencies and the general public have been obtained for the 2007 Population and Housing Census.

The office of the Population Census Commission is therefore, very grateful to the Government of Ethiopia for its huge financial and administrative supports. The office is also grateful to the development partners particularly; the United Nations Fund for Population Activities (UNFPA) and the Department for International Development (DFID) for their generous financial, logistics and technical supports. Thanks are also due to the United Nations Development Program (UNDP), the Embassy of Japan, Italian Cooperation, United Nations Children's Emergency Fund (UNICEF), as well as the Dutch and Irish Governments for their substantial financial support.

Finally, the office would like to express its appreciation for the elementary and secondary school teachers who participated in the data collection and supervision activities; the staff members of the Central Statistical Agency for their invaluable contributions throughout the census operations and also more importantly, the general public as well as the administrators at all levels, who were critical to the success of the census enumeration.

The office hopes that the data contained in this part of the Statistical Report will be utilized by all data users for various development planning.

Samia Zekaria
Member and Secretary,
Population Census Commission

TABLE OF CONTENTS

PART V: POPULATION SIZE OF KEBELES

PAGE

Foreword i

Table of Contents iii

List of Tables iv

Chapter I Introduction 1

Chapter IX Population Size of Kebeles.....5

Appendix I Lists of Tables on other Parts of the Statistical Report.....113

Appendix II Short Questionnaire (English translation) 117

Appendix III Long Questionnaire (English translation) 119

LIST OF TABLES

PART IV

CHAPTER IX POPULATION SIZE OF KEBELES

TABLE PAGE

9.1 Population, Households and Housing Units for Urban Kebeles by Sex: 2007.....6

9.2 Population, Households and Housing Units for Rural Kebeles by Sex: 2007.....23

CHAPTER I

INTRODUCTION

This chapter presents an over view of the contents of the census report entitled "The 2007 Population and Housing Census of Ethiopia: Statistical Report for Oromiya Region; Part V: Population Size of Kebeles". This part presents the major statistical data on sex and urban/rural distribution of kebele population with households and housing units in the region, that are essential to policy makers, planners, administrators, researchers and other data users in a table format. The statistical Report for the region has five parts. Other parts of the report include: Part I - Statistical Report on Population Characteristics; Part II - Statistical Report on Educational Characteristics and Economic Activity Status; Part III - Statistical Report on Population Dynamics (Migration, Fertility and Mortality); and Part IV - Statistical Report on Housing Characteristics and Conditions.

In Oromiya Region the census has covered the then existing total number of 6,889 rural and urban Kebeles which were sub-divided into 30,585 enumeration areas. The May 2007 Population and Housing Census was the third Population and Housing Census. The first Population and Housing Census was conducted in May 1984 whereas the second Population and Housing Census of Ethiopia was conducted in October, 1994. In this third Census, twenty eight of May, 2007 was used as the census day or census reference day. The census has counted people on dejure and defacto basis. The dejure population comprises all the persons who belong to a given area at a given time by virtue of usual residence, while under defacto approach people were counted as the residents of the place where they found (Shryock et al., 1976). In the census, a person is said to be a usual resident of a household and hence an area) if he/she has been residing in the household continuously for at least six months before the census day or intends to reside in the household for six months or longer. Thus, visitors are not included with the usual (dejure) population. Homeless persons were enumerated in the place where they spent the night on the enumeration day. The 2007 census counted foreign nationals who were residing in the region. On the other hand, all Ethiopians living abroad were not counted.

In this census, the questionnaires that were used to collect information were generally prepared in Amharic. However, English translation of the short questionnaires was used to collect data from the foreigners residing in Oromiya Region.

In the census two types of questionnaires were used:

i) Short Questionnaire (Appendix II) and

ii) Long Questionnaire (Appendix III)

Unlike the previous censuses, the contents of the short and long questionnaires were similar both for the urban and rural areas as well as for all regions. But the short and the long questionnaires differ by the number of variables they contained. That is, the short questionnaire was used to collect basic data on population characteristics such as population size, sex, age, language, ethnic group, religion, disability and orphanhood. Whereas, the long questionnaire includes information on marital status, education, economic activity, migration, fertility, mortality, as well as housing characteristics and conditions in addition to those questions contained in a short questionnaire.

The enumerators collected the data and filled-in the census questionnaire by visiting households from door to door. All members of the household were recorded on the same questionnaire if their number is eight or less. Enumerators were instructed to fill-in consecutive questionnaires if the members of the household are more than eight. The type of questionnaire administered to each household depends on whether a household was selected for a long questionnaire or not. The selection procedure was determined by using a systematic sampling procedure as follows. Three days prior to the census day all households and housing units were listed in a separate form designed for the purpose. This list was used to identify the type of questionnaire that was to be administered to the households. One out of five households was systematically selected from the list /following scientific procedures/ to be interviewed using the long questionnaire, while the others were interviewed using the short questionnaire. Residents of hotels, hostels and other collective quarters were interviewed using a long questionnaire whereas homeless persons were counted using a short questionnaire.

Accordingly, information presented in this report that refer to the sizes of population (by sex and urban/rural residence) and number of households collected from all persons/households covered in the census using the short questionnaire. On the other hand, information gathered on long questionnaire including number of housing units presented in this part were collected from sampled households. Even though information on the long questionnaire was collected from a sample of the population, statistical weights were applied to make them represent the entire population. This means that the figures presented in the statistical tables that refer to housing units and others do represent the entire portion of Oromiya Region covered in the census and not only the sampled population.

The fact that the information was collected from a sample of households and not from the entire households does not make the information less reliable. In fact this process is expected to increase the quality of the information collected by reducing the work load that would have been faced if all households were covered using the long questionnaire. In turn, the reduction of the work load improves the quality of the data through facilitating a closer supervision during field work and enabling the timely processing of the data collected.

This report contains two chapters. The first chapter is the introduction of the report. Chapter IX presents the size of kebele population, number of households and housing units of each kebele. Appendix I presents the list of tables that appear on other parts of the statistical report for the region. Copies of English version- short and long questionnaires in appendices II to III respectively are presented at the end of this report.

It is worth mentioning that due to the use of weights, slight discrepancies between various tables may sometimes be observed for some of the data collected using long questionnaire. Since the homeless population comprises very small proportion as compared to the total population of the region tables that deal with marital status exclude the number of homeless population and the discrepancies are very small. Homeless persons were enumerated using only a short questionnaire because the enumeration took place at night at the place where they were spent the night, and it was not convenient to apply long questionnaire in such situations.

General Information

The following points are worth mentioning regarding the contents of the statistical report, the supply of the compiled statistical data in print and digital copies and also concerning access to raw data:

a) The majority of the tables containing statistical data on population characteristics, disability and orphanhood statuses, educational characteristics, economic activity status, fertility, mortality, migration and housing characteristics and conditions were aggregated at region and zone levels and only few selected tables are produced at wereda level in printed reports. These will be provided in print and digital forms.

b) More detailed information up to wereda and town levels will be provided in digital form on CDs.

c) Apart from these, raw data as well as further detailed cross tabulations can be obtained from the Census Commission Office up on the user's request and based on its access policy with regards to the raw data.

CHAPTER IX

This chapter presents the population size of urban and rural kebeles of Oromiya Region. Table 9.1 presents the size of population, households and housing units of urban kebeles in Oromiya Region. Similarly, Table 9.2 presents the size of population, households and housing units of rural kebeles in Oromiya Region. The population size of kebeles is also distributed by sex.

'able 9.1. Population, Households and Housing Units
for Urban Kebeles by Sex: 2007

Geographical Area	Population			Number of households	Number of Housing units
	Both Sexes	Male	Female		
OROMIYA-REGION	3,317,460	1,679,153	1,638,307	886,677	852,829
WEST WELLEGA-ZONE	146,672	74,008	72,664	33,718	32,207
MENE SIBU-WEREDA	14,008	7,065	6,943	3,036	2,902
MENDI-TOWN	14,008	7,065	6,943	3,036	2,902
KEBELE 01	4,749	2,405	2,344	1,050	1,022
KEBELE 02	3,762	1,871	1,891	817	749
KEBELE 03	2,988	1,556	1,432	674	651
KEBELE 04	2,509	1,233	1,276	495	480
NEJO-WEREDA	24,505	12,479	12,026	5,405	5,052
NEJO-TOWN	18,998	9,762	9,236	4,230	3,903
KEBELE 01	4,992	2,548	2,444	1,119	938
KEBELE 02	3,911	2,112	1,799	930	875
KEBELE 03	4,617	2,448	2,169	1,043	989
KEBELE 04	5,478	2,654	2,824	1,138	1,101
WERE JIRU-TOWN	2,607	1,253	1,354	536	529
KEBELE 01	2,607	1,253	1,354	536	529
GORI-TOWN	2,900	1,464	1,436	639	620
KEBELE 01	1,586	785	801	333	322
KEBELE 02	1,314	679	635	306	298
LALO ASABI-WEREDA	10,370	5,095	5,275	2,440	2,351
INANGO-TOWN	7,996	3,958	4,038	1,878	1,810
KEBELE 01	3,411	1,708	1,703	824	801
KEBELE 02	4,585	2,250	2,335	1,054	1,009
DENGORO-TOWN	2,374	1,137	1,237	562	541
KEBELE 01	2,374	1,137	1,237	562	541
QILTU KARA-WEREDA	5,256	2,713	2,543	1,079	1,039
QILTU KARA-TOWN	5,256	2,713	2,543	1,079	1,039
KEBELE 01	3,270	1,685	1,585	682	663
KEBELE 02	1,986	1,028	958	397	376
BOJI DERMEJI-WEREDA	7,291	3,466	3,825	1,629	1,545
BILA-TOWN	7,291	3,466	3,825	1,629	1,545
KEBELE 01	3,992	1,873	2,119	864	817
KEBELE 02	3,299	1,593	1,706	765	728
GULISO-WEREDA	7,867	3,978	3,889	1,778	1,688
GULISO-TOWN	7,867	3,978	3,889	1,778	1,688
KEBELE 01	2,908	1,516	1,392	652	613
KEBELE 02	4,959	2,462	2,497	1,126	1,075
JARSO-WEREDA	3,625	1,722	1,903	849	826
GEBA DAFENO-TOWN	3,625	1,722	1,903	849	826
KEBELE 01	3,625	1,722	1,903	849	826
QONDALA-WEREDA	3,117	1,616	1,501	622	597
GEBA DEFENO-TOWN	3,117	1,616	1,501	622	597
KEBELE 01	3,117	1,616	1,501	622	597
BOJI CHEQORSA-WEREDA	1,479	730	749	352	346
CHEKORSA-TOWN	1,479	730	749	352	346
KEBELE 01	1,479	730	749	352	346
BABO GEMBEL-WEREDA	3,717	1,936	1,781	793	762
DEBEQA-TOWN	3,717	1,936	1,781	793	762
KEBELE 01	3,717	1,936	1,781	793	762
YUBDO-WEREDA	2,330	1,166	1,164	575	563
YUBDO-TOWN	2,330	1,166	1,164	575	563
KEBELE 01	2,330	1,166	1,164	575	563
GENJI-WEREDA	3,370	1,758	1,612	852	833
GENJI-TOWN	3,370	1,758	1,612	852	833
KEBELE 01	3,370	1,758	1,612	852	833
HARU-WEREDA	4,870	2,452	2,418	1,239	1,189
GUYI-TOWN	4,870	2,452	2,418	1,239	1,189
KEBELE 01	4,870	2,452	2,418	1,239	1,189
NOLE KABA-WEREDA	5,096	2,587	2,509	1,277	1,237
BUBE-TOWN	5,096	2,587	2,509	1,277	1,237
KEBELE 01	1,780	886	894	444	431
KEBELE 02	3,316	1,701	1,615	833	806
BEGI-WEREDA	7,895	3,965	3,930	1,748	1,717
BEGI-TOWN	5,328	2,728	2,600	1,242	1,227
KEBELE 01	2,538	1,320	1,218	587	577
KEBELE 02	2,790	1,408	1,382	655	650
KOKOR-TOWN	2,567	1,237	1,330	506	490
KEBELE 01	2,567	1,237	1,330	506	490
GIMBI/TOWN/-WEREDA	30,981	15,716	15,265	7,422	7,155
GIMBI-TOWN	30,981	15,716	15,265	7,422	7,155
KEBELE 01	9,615	5,023	4,592	2,104	2,048
KEBELE 02	7,665	3,823	3,842	2,058	1,924
KEBELE 03	6,772	3,437	3,335	1,583	1,549
KEBELE 04	6,929	3,433	3,496	1,677	1,634
SEYO NOLE-WEREDA	2,332	1,217	1,115	677	608
DEBESO-TOWN	2,332	1,217	1,115	677	608
KEBELE 01	2,332	1,217	1,115	677	608

Table 9.1. Population, Households and Housing Units for Urban Kebeles by Sex: 2007

Geographical Area	Population			Number of households	Number of Housing units
	Both Sexes	Male	Female		
HOMA-WEREDA	2,484	1,277	1,207	605	582
HOMA-TOWN	2,484	1,277	1,207	605	582
KEBELE 01	2,484	1,277	1,207	605	582
AYIRA-WEREDA	6,079	3,070	3,009	1,340	1,215
AYIRA-TOWN	6,079	3,070	3,009	1,340	1,215
KEBELE 01	6,079	3,070	3,009	1,340	1,215
EAST WELLEGA-ZONE	161,854	81,584	80,270	41,761	40,567
LIMU-WEREDA	4,170	2,031	2,139	929	901
GELILA-TOWN	4,170	2,031	2,139	929	901
KEBELE 01	4,170	2,031	2,139	929	901
EBANTU-WEREDA	2,789	1,534	1,255	691	675
HINDE-TOWN	2,789	1,534	1,255	691	675
KEBELE 01	2,789	1,534	1,255	691	675
GIDA KEREMU-WEREDA	27,115	13,714	13,401	6,441	6,315
GIDA AYANA-TOWN	10,526	5,308	5,218	2,319	2,260
AYANA 01	6,344	3,231	3,113	1,382	1,340
AYANA 02	4,182	2,077	2,105	937	920
KIREMU-TOWN	2,948	1,422	1,526	669	649
KIREMU 01	2,948	1,422	1,526	669	649
GUTIN-TOWN	13,641	6,984	6,657	3,453	3,406
GUTIN 01	7,217	3,700	3,517	1,775	1,749
GUTIN 02	6,424	3,284	3,140	1,678	1,657
BONEYA BUSHE-WEREDA	2,716	1,367	1,349	689	676
BILO-TOWN	2,716	1,367	1,349	689	676
KEBELE 01	2,716	1,367	1,349	689	676
GUDEYA BILA-WEREDA	5,830	2,809	3,021	1,439	1,416
JERE-TOWN	4,064	1,937	2,127	970	959
KEBELE 01	4,064	1,937	2,127	970	959
BILA-TOWN	1,766	872	894	469	457
KEBELE 01	1,766	872	894	469	457
GOBU SEYO-WEREDA	4,752	2,317	2,435	1,260	1,235
ANO-TOWN	4,752	2,317	2,435	1,260	1,235
KEBELE 01	4,752	2,317	2,435	1,260	1,235
SIBU SIRE-WEREDA	10,243	5,043	5,200	2,427	2,344
SIRE-TOWN	10,243	5,043	5,200	2,427	2,344
KEBELE 01	4,454	2,183	2,271	994	941
KEBELE 02	5,789	2,860	2,929	1,433	1,403
DIGA-WEREDA	8,377	4,241	4,136	2,206	2,150
EFA-TOWN	6,777	3,484	3,293	1,783	1,740
IFA	6,777	3,484	3,293	1,783	1,740
ARJO GUDETU-TOWN	1,600	757	843	423	410
ARJO GUDETU KEBELE 01	1,600	757	843	423	410
SASIGA-WEREDA	2,573	1,258	1,315	692	676
GALO-TOWN	2,573	1,258	1,315	692	676
KEBELE 01	2,573	1,258	1,315	692	676
LEQA DULECHA-WEREDA	4,056	1,933	2,123	967	952
GETEMA-TOWN	4,056	1,933	2,123	967	952
KEBELE 01	4,056	1,933	2,123	967	952
JIMMA ARJO-WEREDA	9,172	4,524	4,648	1,990	1,938
ARJO-TOWN	9,172	4,524	4,648	1,990	1,938
KEBELE 01	4,181	2,017	2,164	963	935
KEBELE 02	4,991	2,507	2,484	1,027	1,003
NUNU QUMBA-WEREDA	4,842	2,428	2,414	1,160	1,128
NUNU-TOWN	4,842	2,428	2,414	1,160	1,128
KEBELE 01	4,842	2,428	2,414	1,160	1,128
NEKEMTE/TOWN/-WEREDA	75,219	38,385	36,834	20,870	20,161
NEKEMTE-TOWN	75,219	38,385	36,834	20,870	20,161
KESO	10,387	5,362	5,025	2,779	2,681
BKAKISA QELE	14,793	7,739	7,054	4,271	4,141
CHELELKI	13,735	6,821	6,914	3,695	3,601
BURKA JATO	13,274	6,687	6,587	3,887	3,723
DARGE	14,967	7,719	7,248	3,997	3,859
BAKE JAMA	8,063	4,057	4,006	2,241	2,156
ILU ABA BORA-ZONE	124,428	62,359	62,069	33,697	31,847
DARIMU-WEREDA	4,245	2,101	2,144	1,107	1,071
DUPA-TOWN	4,245	2,101	2,144	1,107	1,071
KEBELE 01	4,245	2,101	2,144	1,107	1,071
ALGE SACHI-WEREDA	7,354	3,717	3,637	1,832	1,717
ALGE SACHI-TOWN	4,301	2,205	2,096	1,101	1,009
KEBELE 01	4,301	2,205	2,096	1,101	1,009
SUPHE-TOWN	3,053	1,512	1,541	731	708
KEBELE 01	3,053	1,512	1,541	731	708
CHORA-WEREDA	7,715	3,880	3,835	1,794	1,627
KUMBABE-TOWN	7,715	3,880	3,835	1,794	1,627
KEBELE 01	7,715	3,880	3,835	1,794	1,627
DIGA-WEREDA	3,022	1,517	1,505	782	763
DEGA-TOWN	3,022	1,517	1,505	782	763

Table 9.1. Population, Households and Housing Units for Urban Kebeles by Sex: 2007

Geographical Area	Population			Number of households	Number of Housing units
	Both Sexes	Male	Female		
KEBELE 01	3,022	1,517	1,505	782	763
DABO HANA-WEREDA	4,169	2,042	2,127	978	890
KONE-TOWN	4,169	2,042	2,127	978	890
KEBELE 01	4,169	2,042	2,127	978	890
GECHI-WEREDA	5,442	2,733	2,709	1,387	1,354
GECHI-TOWN	5,442	2,733	2,709	1,387	1,354
KEBELE 01	5,442	2,733	2,709	1,387	1,354
BORECHA-WEREDA	2,726	1,412	1,314	737	712
YANEF-TOWN	2,726	1,412	1,314	737	712
KEBELE 01	2,726	1,412	1,314	737	712
DEDESA-WEREDA	5,649	2,840	2,809	1,368	1,179
DEMBE-TOWN	5,649	2,840	2,809	1,368	1,179
KEBELE 01	5,649	2,840	2,809	1,368	1,179
YAYU-WEREDA	7,557	3,761	3,796	1,972	1,808
YAYU-TOWN	7,557	3,761	3,796	1,972	1,808
KEBELE 01	7,557	3,761	3,796	1,972	1,808
ALE-WEREDA	9,048	4,519	4,529	2,623	2,546
GORE-TOWN	9,048	4,519	4,529	2,623	2,546
KEBELE 01	1,886	1,027	859	465	451
KEBELE 02	1,538	739	799	458	445
KEBELE 03	2,506	1,186	1,320	764	740
KEBELE 04	3,118	1,567	1,551	936	910
BURE-WEREDA	5,477	2,706	2,771	1,451	1,403
BURE-TOWN	3,474	1,739	1,735	933	909
KEBELE 01	3,474	1,739	1,735	933	909
SIBO-TOWN	2,003	967	1,036	518	494
KEBELE 01	2,003	967	1,036	518	494
NONO SELE-WEREDA	1,744	863	881	473	470
BERBERSA-TOWN	1,744	863	881	473	470
KEBELE 01	1,744	863	881	473	470
BECHO-WEREDA	1,555	777	778	439	431
BECHO-TOWN	1,555	777	778	439	431
KEBELE 01	1,555	777	778	439	431
BILO NOPHA-WEREDA	2,011	1,024	987	588	573
NOPA-TOWN	2,011	1,024	987	588	573
KEBELE 01	2,011	1,024	987	588	573
HURUMU-WEREDA	4,519	2,299	2,220	1,309	1,246
HURUMU-TOWN	4,519	2,299	2,220	1,309	1,246
KEBELE 01	4,519	2,299	2,220	1,309	1,246
DIDU-WEREDA	1,163	567	596	315	311
LALO-TOWN	1,163	567	596	315	311
KEBELE 01	1,163	567	596	315	311
HALU-WEREDA	1,685	807	878	489	464
HUKA-TOWN	1,685	807	878	489	464
KEBELE 01	1,685	807	878	489	464
METU/TOWN/-WEREDA	28,782	14,400	14,382	8,475	7,916
METU-TOWN	28,782	14,400	14,382	8,475	7,916
KEBELE 01	8,351	4,098	4,253	2,570	2,410
KEBELE 02	10,786	5,478	5,308	3,114	2,852
KEBELE 03	9,645	4,824	4,821	2,791	2,654
BEDELE/TOWN/-WEREDA	19,517	9,837	9,680	5,255	5,051
BEDELE-TOWN	19,517	9,837	9,680	5,255	5,051
KEBELE 01	8,978	4,598	4,380	2,391	2,293
KEBELE 02	10,539	5,239	5,300	2,864	2,758
CHEWAQA-WEREDA	1,048	557	491	323	315
ILU HARER-TOWN	1,048	557	491	323	315
KEBELE 01	1,048	557	491	323	315
JIMMA -ZONE	137,668	69,442	68,226	35,705	33,837
LIMU SEKA-WEREDA	5,185	2,673	2,512	1,434	1,296
ATINAGO-TOWN	5,185	2,673	2,512	1,434	1,296
KEBELE 01	5,185	2,673	2,512	1,434	1,296
LIMU KOSA-WEREDA	14,842	7,565	7,277	4,194	3,952
LIMU GENET-TOWN	9,993	5,063	4,930	2,835	2,657
KEBELE 01	6,250	3,231	3,019	1,783	1,646
KEBELE 02	3,743	1,832	1,911	1,052	1,011
AMBUYE-TOWN	2,451	1,259	1,192	692	650
KEBELE 01	2,451	1,259	1,192	692	650
BABU-TOWN	2,398	1,243	1,155	667	645
KEBELE 01	2,398	1,243	1,155	667	645
SOKORU-WEREDA	12,724	6,428	6,296	3,656	3,530
SOKORU-TOWN	6,233	3,177	3,056	1,854	1,785
SOKORU 01	6,233	3,177	3,056	1,854	1,785
DENEBA-TOWN	6,491	3,251	3,240	1,802	1,745
DENEBA 01	6,491	3,251	3,240	1,802	1,745
TIRO AFETA-WEREDA	5,309	2,678	2,631	1,410	1,381
DMETU-TOWN	3,043	1,571	1,472	836	819
KEBELE 01	3,043	1,571	1,472	836	819

Table 9.1. Population, Households and Housing Units for Urban Kebeles by Sex: 2007

Geographical Area	Population			Number of households	Number of Housing units
	Both Sexes	Male	Female		
AKO-TOWN	2,266	1,107	1,159	574	562
KEBELE 01	2,266	1,107	1,159	574	562
KERSA-WEREDA	5,426	2,678	2,748	1,344	1,298
SIRIBO-TOWN	5,426	2,678	2,748	1,344	1,298
KEBELE 01	5,426	2,678	2,748	1,344	1,298
MANA-WEREDA	4,393	2,205	2,188	1,189	1,142
YEBU-TOWN	4,393	2,205	2,188	1,189	1,142
KEBELE 01	4,393	2,205	2,188	1,189	1,142
GOMMA-WEREDA	12,769	6,492	6,277	3,096	2,898
CHOCHE-TOWN	3,917	1,983	1,934	952	836
CHOCHE	3,917	1,983	1,934	952	836
GEMBE-TOWN	6,056	3,033	3,023	1,432	1,372
GEMBE	6,056	3,033	3,023	1,432	1,372
LIMUSHAY-TOWN	2,796	1,476	1,320	712	690
LEMU SHAY	2,796	1,476	1,320	712	690
GERA-WEREDA	4,746	2,409	2,337	1,295	1,228
CHIRA-TOWN	4,746	2,409	2,337	1,295	1,228
KEBELE 01	4,746	2,409	2,337	1,295	1,228
SEKA CHEKORSA-WEREDA	7,029	3,455	3,574	1,766	1,711
SEKA-TOWN	7,029	3,455	3,574	1,766	1,711
KEBELE 01	7,029	3,455	3,574	1,766	1,711
DEDO-WEREDA	5,755	2,849	2,906	1,457	1,413
SHEK-TOWN	5,755	2,849	2,906	1,457	1,413
KEBELE 01	5,755	2,849	2,906	1,457	1,413
OMONADA-WEREDA	12,215	6,134	6,081	3,032	2,882
ASENDABO-TOWN	7,120	3,576	3,544	1,686	1,602
ASENDABO	7,120	3,576	3,544	1,686	1,602
NADA-TOWN	5,095	2,558	2,537	1,346	1,280
NADA	5,095	2,558	2,537	1,346	1,280
SIGMO-WEREDA	5,511	2,733	2,778	1,300	1,265
SIGMO-TOWN	5,511	2,733	2,778	1,300	1,265
KEBELE 01	5,511	2,733	2,778	1,300	1,265
SETEMA-WEREDA	4,729	2,388	2,341	1,097	1,051
GATIRA-TOWN	4,729	2,388	2,341	1,097	1,051
GATIRA	4,729	2,388	2,341	1,097	1,051
SHEBE SENBO-WEREDA	5,265	2,659	2,606	1,337	1,272
SHEBE-TOWN	5,265	2,659	2,606	1,337	1,272
KEBELE 01	5,265	2,659	2,606	1,337	1,272
CHORA BOTER-WEREDA	1,043	538	505	285	275
KARA-TOWN	1,043	538	505	285	275
KEBELE 01	1,043	538	505	285	275
GUMA-WEREDA	5,269	2,612	2,657	1,283	1,203
TOBA-TOWN	5,269	2,612	2,657	1,283	1,203
KEBELE 01	5,269	2,612	2,657	1,283	1,203
AGARO/TOWN/-WEREDA	25,458	12,946	12,512	6,530	6,040
AGARO-TOWN	25,458	12,946	12,512	6,530	6,040
KEBELE 01	4,024	2,020	2,004	990	942
KEBELE 02	5,473	2,766	2,707	1,525	1,388
KEBELE 03	6,053	3,113	2,940	1,502	1,405
KEBELE 04	3,054	1,554	1,500	825	795
KEBELE 05	6,854	3,493	3,361	1,688	1,510
WEST SHEWA-ZONE	242,352	123,307	119,045	65,886	63,890
GINDE BERET-WEREDA	11,082	6,643	4,439	2,727	2,651
KACHISE-TOWN	11,082	6,643	4,439	2,727	2,651
KEBELE 01	11,082	6,643	4,439	2,727	2,651
JELDU WEREDA	14,384	7,269	7,115	3,785	3,720
GOJO-TOWN	9,542	5,071	4,471	2,615	2,562
GOJO 01	9,542	5,071	4,471	2,615	2,562
SHEKUTE-TOWN	3,180	1,427	1,753	778	772
SHEKUTE 01	3,180	1,427	1,753	778	772
CHABI-TOWN	1,662	771	891	392	386
CHABI 01	1,662	771	891	392	386
AMBO-WEREDA	865	378	487	231	226
METI-TOWN	865	378	487	231	226
KEBELE 01	865	378	487	231	226
MIDAKEGNI-WEREDA	2,078	1,061	1,017	600	593
BALEMI-TOWN	2,078	1,061	1,017	600	593
KEBELE 01	2,078	1,061	1,017	600	593
CHELIA-WEREDA	22,745	11,726	11,019	5,780	5,622
GEDO-TOWN	11,253	6,065	5,188	3,164	3,060
KEBELE 01	5,359	2,935	2,424	1,567	1,492
KEBELE 02	5,894	3,130	2,764	1,597	1,568
BABICH-TOWN	2,521	1,140	1,381	630	620
KEBELE 01	2,521	1,140	1,381	630	620
EJAJI-TOWN	8,971	4,521	4,450	1,986	1,942
KEBELE 01	8,971	4,521	4,450	1,986	1,942
BAKO TIBE-WEREDA	22,851	11,761	11,090	6,027	5,854

Table 9.1. Population, Households and Housing Units for Urban Kebeles by Sex: 2007

Geographical Area	Population			Number of households	Number of Housing units
	Both Sexes	Male	Female		
TIBE-TOWN	3,152	1,551	1,601	761	735
KEBELE 01	3,152	1,551	1,601	761	735
SHOBOKA-TOWN	3,254	1,523	1,731	815	757
KEBELE 01	3,254	1,523	1,731	815	757
BAKO-TOWN	16,445	8,687	7,758	4,451	4,362
KEBELE 01	11,484	6,165	5,319	3,250	3,179
KEBELE 02	4,961	2,522	2,439	1,201	1,183
DANO-WEREDA	6,072	3,108	2,964	1,538	1,494
SEYO-TOWN	6,072	3,108	2,964	1,538	1,494
KEBELE 01	6,072	3,108	2,964	1,538	1,494
NONO-WEREDA	3,554	1,881	1,673	948	917
SILKAMBA-TOWN	3,554	1,881	1,673	948	917
KEBELE 01	3,554	1,881	1,673	948	917
TIKUR ENCHINI-WEREDA	4,358	2,198	2,160	1,116	1,090
ENCHINI-TOWN	4,358	2,198	2,160	1,116	1,090
KEBELE 01	4,358	2,198	2,160	1,116	1,090
DENDI-WEREDA	25,322	12,800	12,522	6,777	6,396
GINICHI-TOWN	18,134	9,305	8,829	4,888	4,542
KEBELE 01	9,734	4,922	4,812	2,647	2,506
KEBELE 02	8,400	4,383	4,017	2,241	2,036
OLONKOMI-TOWN	5,558	2,721	2,837	1,479	1,453
KEBELE 01	2,503	1,138	1,365	668	661
KEBELE 02	3,055	1,583	1,472	811	792
EHUD GEBEYA-TOWN	1,630	774	856	410	401
KEBELE 01	1,630	774	856	410	401
EJERIE-WEREDA	10,071	5,027	5,044	2,928	2,800
ADDIS ALEM-TOWN	10,071	5,027	5,044	2,928	2,800
KEBELE 01	4,225	2,041	2,184	1,252	1,214
KEBELE 02	3,761	1,778	1,983	1,138	1,116
KEBELE 03	2,085	1,208	877	538	470
WELMERA-WEREDA	3,352	1,506	1,846	945	910
MENAGESHA-TOWN	3,352	1,506	1,846	945	910
KEBELE 01	3,352	1,506	1,846	945	910
ADA'A BERGA-WEREDA	15,940	7,690	8,250	4,445	4,334
MUGER-TOWN	5,659	2,699	2,960	1,523	1,471
MUGER	5,659	2,699	2,960	1,523	1,471
MUGER CEMENT FACTORY-TOWN	2,974	1,473	1,501	734	725
MUGER CEMENT FACTORY	2,974	1,473	1,501	734	725
INCHINI-TOWN	7,307	3,518	3,789	2,188	2,138
INCHINI KEBELE 01	7,307	3,518	3,789	2,188	2,138
META ROBI-WEREDA	4,027	2,142	1,885	1,197	1,177
SHENO-TOWN	4,027	2,142	1,885	1,197	1,177
KEBELE 01	4,027	2,142	1,885	1,197	1,177
AMBO/TOWN/-WEREDA	48,171	24,634	23,537	13,509	13,187
AMBO-TOWN	48,171	24,634	23,537	13,509	13,187
KEBELE 01	19,862	10,589	9,273	5,483	5,353
KEBELE 02	16,774	8,455	8,319	4,881	4,781
KEBELE 03	11,535	5,590	5,945	3,145	3,053
ABUNA GINDEBERET-WEREDA	2,705	1,302	1,403	513	502
BEKE QELATE-TOWN	2,705	1,302	1,403	513	502
KEBELE 01	2,705	1,302	1,403	513	502
TOKE KUTAYE-WEREDA	15,952	7,787	8,165	4,268	4,112
GUDER-TOWN	14,742	7,266	7,476	3,931	3,784
KEBELE 01	5,086	2,485	2,601	1,349	1,306
KEBELE 01	9,656	4,781	4,875	2,582	2,478
TOKE-TOWN	1,210	521	689	337	328
KEBELE 01	1,210	521	689	337	328
JIBAT-WEREDA	3,629	1,899	1,730	997	970
SHENEN-TOWN	3,629	1,899	1,730	997	970
KEBELE 01	3,629	1,899	1,730	997	970
ELIFATA-WEREDA	1,898	983	915	460	419
BEKE-TOWN	1,898	983	915	460	419
KEBELE 01	1,898	983	915	460	419
HOLETA/TOWN/-WEREDA	23,296	11,512	11,784	7,095	6,916
HOLETA-TOWN	23,296	11,512	11,784	7,095	6,916
KEBELE 01	9,501	4,887	4,614	2,982	2,892
KEBELE 02	8,599	4,135	4,464	2,516	2,464
KEBELE 03	2,953	1,398	1,555	904	878
KEBELE 04	2,243	1,092	1,151	693	682
NORTH SHEWA-ZONE	146,758	71,775	74,983	42,876	41,089
WERE JARSO-WEREDA	10,531	5,204	5,327	3,106	3,003
FILIKLIK-TOWN	1,472	673	799	432	429
KEBELE 01	1,472	673	799	432	429
GOHA TSIYON-TOWN	7,264	3,667	3,597	2,186	2,096
KEBELE 01	7,264	3,667	3,597	2,186	2,096
TULU MILKI-TOWN	1,795	864	931	488	478
KEBELE 01	1,795	864	931	488	478

Table 9.1. Population, Households and Housing Units for Urban Kebeles by Sex: 2007

Geographical Area	Population			Number of households	Number of Housing units
	Both Sexes	Male	Female		
DERA-WEREDA	7,963	3,919	4,044	2,212	2,158
GUNDO MESKEL-TOWN	7,963	3,919	4,044	2,212	2,158
KEBELE 01	7,963	3,919	4,044	2,212	2,158
HIDABU ABOTE-WEREDA	6,395	3,128	3,267	1,899	1,780
EJERE-TOWN	6,395	3,128	3,267	1,899	1,780
KEBELE 01	6,395	3,128	3,267	1,899	1,780
KUYU-WEREDA	19,872	9,900	9,972	5,468	5,316
GERBE GURACHA-TOWN	19,872	9,900	9,972	5,468	5,316
KEBELE 01	11,588	6,033	5,555	3,283	3,194
KEBELE 02	8,284	3,867	4,417	2,185	2,122
DEGEM-WEREDA	6,066	2,851	3,215	1,734	1,682
ALI DORO-TOWN	1,260	552	708	348	343
AILDORO 01	1,260	552	708	348	343
HAMIBISO-TOWN	4,806	2,299	2,507	1,386	1,339
HANBISO 01	4,806	2,299	2,507	1,386	1,339
DEBRE LIBANOS-WEREDA	8,955	4,551	4,404	2,716	2,554
WUSHA GEDEL-TOWN	4,269	2,362	1,907	1,397	1,276
KEBELE 01	4,269	2,362	1,907	1,397	1,276
DEBRE TSIGE-TOWN	4,686	2,189	2,497	1,319	1,278
KEBELE 01	4,686	2,189	2,497	1,319	1,278
WUCHALE-WEREDA	6,426	3,148	3,278	2,063	1,957
MUKE TURI-TOWN	6,426	3,148	3,278	2,063	1,957
KEBELE 01	6,426	3,148	3,278	2,063	1,957
ABICHUNA GNEA-WEREDA	5,061	2,551	2,510	1,381	1,347
MENDIDA-TOWN	5,061	2,551	2,510	1,381	1,347
KEBELE 01	5,061	2,551	2,510	1,381	1,347
KIMBIBIT-WEREDA	11,799	5,704	6,095	3,748	3,498
HAMUS GEBEYA-TOWN	11,032	5,353	5,679	3,547	3,297
KEBELE 01	11,032	5,353	5,679	3,547	3,297
SHENO-TOWN	767	351	416	201	201
KEBELE 01	767	351	416	201	201
SULULTA-WEREDA	15,145	7,424	7,721	4,245	4,100
CHANCHO-TOWN	8,738	4,168	4,570	2,588	2,494
KEBELE 01	8,738	4,168	4,570	2,588	2,494
SULULTA-TOWN	6,407	3,256	3,151	1,657	1,606
KEBELE 01	6,407	3,256	3,151	1,657	1,606
FICHE/TOWN/-WEREDA	27,493	12,933	14,560	7,989	7,609
FICHE-TOWN	27,493	12,933	14,560	7,989	7,609
KEBELE 01	3,329	1,891	1,438	713	693
KEBELE 02	2,057	970	1,087	496	483
KEBELE 03	2,110	923	1,187	597	578
KEBELE 04	2,790	1,227	1,563	819	796
KEBELE 05	4,893	2,261	2,632	1,544	1,339
KEBELE 06	12,314	5,661	6,653	3,820	3,720
YAYA GULELE-WEREDA	2,607	1,255	1,352	855	829
FITAL-TOWN	2,607	1,255	1,352	855	829
KEBELE 01	2,607	1,255	1,352	855	829
MULO-WEREDA	2,296	1,058	1,238	688	668
MULO-TOWN	2,296	1,058	1,238	688	668
KEBELE 01	2,296	1,058	1,238	688	668
ALELTU-WEREDA	3,851	1,776	2,075	1,205	1,158
FICHE GELILA-TOWN	917	425	492	316	282
KEBELE 01	917	425	492	316	282
ALELTU-TOWN	2,934	1,351	1,583	889	876
KEBELE 01	2,934	1,351	1,583	889	876
SENDAFA/TOWN/-WEREDA	12,298	6,373	5,925	3,567	3,430
SENDAFA-TOWN	12,298	6,373	5,925	3,567	3,430
KEBELE 01	7,032	3,712	3,320	1,857	1,782
KEBELE 02	5,266	2,661	2,605	1,710	1,648
EAST SHEWA-ZONE	340,225	169,503	170,722	96,328	93,000
FENTALE-WEREDA	20,522	10,444	10,078	5,912	5,193
METEHARA-TOWN	9,444	4,916	4,528	2,862	2,487
KEBELE 01	9,444	4,916	4,528	2,862	2,487
HARO ADI-TOWN	11,078	5,528	5,550	3,050	2,706
KEBELE 01	11,078	5,528	5,550	3,050	2,706
BOSET-WEREDA	26,514	13,338	13,176	7,646	7,340
DONI-TOWN	4,190	2,087	2,103	1,157	1,115
KEBELE 01	4,190	2,087	2,103	1,157	1,115
BOLE-TOWN	3,982	2,158	1,824	1,356	1,246
KEBELE 01	3,982	2,158	1,824	1,356	1,246
BOFA-TOWN	3,159	1,603	1,556	834	802
KEBELE 01	3,159	1,603	1,556	834	802
WELENCHITI-TOWN	15,183	7,490	7,693	4,299	4,177
KEBELE 01	9,271	4,585	4,686	2,670	2,582
KEBELE 02	5,912	2,905	3,007	1,629	1,595
ADAMA ZURIYA-WEREDA	26,322	12,741	13,581	6,890	6,694
AWASH MELKASA-TOWN	4,225	2,083	2,142	1,266	1,238

Table 9.1. Population, Households and Housing Units
for Urban Kebeles by Sex: 2007

Geographical Area	Population			Number of households	Number of Housing units
	Both Sexes	Male	Female		
KEBELE 01	4,225	2,083	2,142	1,266	1,238
WONJI GEFERSA-TOWN	14,060	6,751	7,309	3,676	3,567
KEBELE 01	14,060	6,751	7,309	3,676	3,567
WONJI SHEWA ALEMTENA	6,435	3,120	3,315	1,539	1,487
KEBELE 01	6,435	3,120	3,315	1,539	1,487
SIRE ROBE-TOWN	1,602	787	815	409	402
KEBELE 01	1,602	787	815	409	402
LOMME-WEREDA	38,771	18,950	19,821	11,384	11,123
QOQA-TOWN	4,551	2,397	2,154	1,300	1,278
KEBELE 01	4,551	2,397	2,154	1,300	1,278
MOJO-TOWN	29,547	14,355	15,192	8,700	8,516
KEBELE 01	13,329	6,360	6,969	3,914	3,861
KEBELE 02	16,218	7,995	8,223	4,786	4,655
EJERE-TOWN	1,621	742	879	511	503
KEBELE 01	1,621	742	879	511	503
EJERSA-TOWN	3,052	1,456	1,596	873	826
KEBELE 01	3,052	1,456	1,596	873	826
GIMBICHU-WEREDA	6,330	3,023	3,307	2,004	1,970
CHEFEDONSA-TOWN	6,330	3,023	3,307	2,004	1,970
KEBELE 01	6,330	3,023	3,307	2,004	1,970
DUGDA-WEREDA	36,252	18,873	17,379	9,798	9,466
MEKI-TOWN	36,252	18,873	17,379	9,798	9,466
KEBELE 01	13,430	7,104	6,326	3,630	3,555
KEBELE 02	6,194	3,258	2,936	1,703	1,657
KEBELE 03	16,628	8,511	8,117	4,465	4,254
ADAMI TULU JIDO KOMBOLCHA-WEREDA	20,923	10,811	10,112	5,384	5,254
ABOSA-TOWN	2,411	1,193	1,218	554	544
KEBELE 01	2,411	1,193	1,218	554	544
ADAMI TULU-TOWN	9,081	4,619	4,462	2,217	2,169
KEBELE 01	9,081	4,619	4,462	2,217	2,169
BULBULA-TOWN	7,631	4,062	3,569	2,159	2,099
KEBELE 01	7,631	4,062	3,569	2,159	2,099
JIDO-TOWN	1,800	937	863	454	442
KEBELE 01	1,800	937	863	454	442
BISHOFTU/TOWN/-WEREDA	99,928	47,860	52,068	27,789	27,041
BISHOFTU-TOWN	99,928	47,860	52,068	27,789	27,041
KEBELE 01	14,786	6,973	7,813	4,153	4,068
KEBELE 02	16,768	7,940	8,828	4,551	4,395
KEBELE 03	6,959	3,422	3,537	1,997	1,923
KEBELE 04	6,888	3,302	3,586	2,029	1,976
KEBELE 05	10,629	5,185	5,444	2,925	2,822
KEBELE 06	9,287	4,398	4,889	2,400	2,346
KEBELE 07	15,136	7,256	7,880	4,400	4,297
KEBELE 08	7,596	3,635	3,961	2,205	2,180
KEBELE 09	11,879	5,749	6,130	3,129	3,034
BORA-WEREDA	11,403	5,811	5,592	3,188	3,112
ALEM TENA-TOWN	11,403	5,811	5,592	3,188	3,112
KEBELE 01	6,096	3,132	2,964	1,702	1,664
KEBELE 02	5,307	2,679	2,628	1,486	1,448
LIBEN-WEREDA	2,930	1,454	1,476	932	894
ADULALA-TOWN	2,930	1,454	1,476	932	894
KEBELE 01	2,930	1,454	1,476	932	894
AKAKI-WEREDA	6,670	3,242	3,428	1,925	1,851
DUKEM-TOWN	6,670	3,242	3,428	1,925	1,851
KEBELE 01	6,670	3,242	3,428	1,925	1,851
ZEWAY/BATU/TOWN/-WEREDA	43,660	22,956	20,704	13,476	13,062
ZEWAY/BATU-TOWN	43,660	22,956	20,704	13,476	13,062
KEBELE 01	13,872	7,727	6,145	4,318	4,194
KEBELE 02	29,788	15,229	14,559	9,158	8,868
ARSI-ZONE	305,701	154,427	151,274	91,082	87,836
MERTI-WEREDA	14,655	7,885	6,770	4,449	4,268
ABOMSA-TOWN	14,655	7,885	6,770	4,449	4,268
KEBELE 01	6,152	3,197	2,955	1,824	1,780
KEBELE 02	8,503	4,688	3,815	2,625	2,488
ASEKO-WEREDA	3,988	2,100	1,888	1,198	1,172
ASEKO-TOWN	3,988	2,100	1,888	1,198	1,172
KEBELE 01	3,988	2,100	1,888	1,198	1,172
GOLOLCHA-WEREDA	3,472	1,859	1,613	1,042	1,018
CHANCHO-TOWN	3,472	1,859	1,613	1,042	1,018
KEBELE 01	3,472	1,859	1,613	1,042	1,018
JEJU-WEREDA	6,681	3,469	3,212	1,872	1,823
ARBOYE-TOWN	5,489	2,843	2,646	1,568	1,529
KEBELE 01	5,489	2,843	2,646	1,568	1,529
BOLO-TOWN	1,192	626	566	304	294
KEBELE 01	1,192	626	566	304	294
DODOTA-WEREDA	19,130	9,406	9,724	5,020	4,860
DERA-TOWN	14,786	7,309	7,477	3,826	3,705

Table 9.1. Population, Households and Housing Units for Urban Kebeles by Sex: 2007

Geographical Area	Population			Number of households	Number of Housing units
	Both Sexes	Male	Female		
KEBELE 01	6,394	3,167	3,227	1,710	1,662
KEBELE 02	8,392	4,142	4,250	2,116	2,043
AWASH MELKASA-TOWN	4,344	2,097	2,247	1,194	1,155
KEBELE 01	4,344	2,097	2,247	1,194	1,155
ZEWAY DUGDA-WEREDA	4,506	2,313	2,193	1,374	1,344
OGOLCHO-TOWN	4,506	2,313	2,193	1,374	1,344
KEBELE 01	4,506	2,313	2,193	1,374	1,344
HITOSA-WEREDA	18,481	9,048	9,433	4,926	4,667
ETEYA-TOWN	14,985	7,298	7,687	4,013	3,777
KEBELE 01	14,985	7,298	7,687	4,013	3,777
BURJAWI-TOWN	3,496	1,750	1,746	913	890
KEBELE 01	3,496	1,750	1,746	913	890
SUDE-WEREDA	2,830	1,503	1,327	843	814
KULA-TOWN	2,830	1,503	1,327	843	814
KEBELE 01	2,830	1,503	1,327	843	814
CHOLE-WEREDA	6,747	3,421	3,326	2,265	2,237
CHOLE-TOWN	6,747	3,421	3,326	2,265	2,237
KEBELE 01	6,747	3,421	3,326	2,265	2,237
AMIGNA-WEREDA	6,425	3,324	3,101	2,247	2,173
ADELE-TOWN	6,425	3,324	3,101	2,247	2,173
KEBELE 01	6,425	3,324	3,101	2,247	2,173
SERU-WEREDA	3,174	1,610	1,564	928	904
SERU-TOWN	3,174	1,610	1,564	928	904
SERU-TOWN	3,174	1,610	1,564	928	904
ROBE-WEREDA	20,680	10,872	9,808	6,069	5,774
ROBE-TOWN	15,169	8,123	7,046	4,514	4,267
KEBELE 01	8,613	4,620	3,993	2,603	2,401
KEBELE 02	6,556	3,503	3,053	1,911	1,866
SEDIQA-TOWN	2,374	1,182	1,192	711	695
KEBELE 01	2,374	1,182	1,192	711	695
HABE-TOWN	3,137	1,567	1,570	844	812
KEBELE 01	3,137	1,567	1,570	844	812
TENA-WEREDA	6,252	3,075	3,177	1,849	1,803
TICHO-TOWN	4,958	2,476	2,482	1,496	1,467
KEBELE 01	4,958	2,476	2,482	1,496	1,467
KELA-TOWN	1,294	599	695	353	336
KEBELE 01	1,294	599	695	353	336
SHIRKA-WEREDA	12,494	6,428	6,066	3,725	3,644
GOBESSA-TOWN	11,164	5,786	5,378	3,391	3,324
KEBELE 01	11,164	5,786	5,378	3,391	3,324
GADOGUNA-TOWN	1,330	642	688	334	320
KEBELE 01	1,330	642	688	334	320
DIGELUNA TIJO-WEREDA	14,080	6,906	7,174	4,272	4,057
TIJO-TOWN	2,063	988	1,075	505	495
KEBELE 01	2,063	988	1,075	505	495
SAGURE-TOWN	12,017	5,918	6,099	3,767	3,562
KEBELE 01	7,271	3,647	3,624	2,343	2,181
KEBELE 02	4,746	2,271	2,475	1,424	1,381
TIYO-WEREDA	6,525	3,090	3,435	1,793	1,760
GONDE-TOWN	2,592	1,190	1,402	742	729
KEBELE 01	2,592	1,190	1,402	742	729
QULUMISSA	1,720	785	935	452	438
KEBELE 01	1,720	785	935	452	438
KETAR-TOWN	2,213	1,115	1,098	599	593
KEBELE 01	2,213	1,115	1,098	599	593
MUNESA-WEREDA	15,171	7,724	7,447	4,291	4,082
EGO-TOWN	2,286	1,134	1,152	502	490
KEBELE 01	2,286	1,134	1,152	502	490
KERSA-TOWN	11,242	5,815	5,427	3,374	3,182
KEBELE 01	11,242	5,815	5,427	3,374	3,182
KANCHARE-TOWN	1,643	775	868	415	410
KEBELE 01	1,643	775	868	415	410
LIMUNA BILBILO-WEREDA	23,340	11,563	11,777	7,182	6,988
BOKOJI-TOWN	17,741	8,831	8,910	5,779	5,617
KEBELE 01	11,807	5,965	5,842	3,954	3,829
KEBELE 02	5,934	2,866	3,068	1,825	1,788
MERARO-TOWN	3,075	1,443	1,632	847	833
KEBELE 01	3,075	1,443	1,632	847	833
ROBE GERJEDA-TOWN	2,524	1,289	1,235	556	538
KEBELE 01	2,524	1,289	1,235	556	538
GUNA-WEREDA	5,558	2,886	2,672	1,664	1,599
MOYO-TOWN	1,544	729	815	416	399
KEBELE 01	1,544	729	815	416	399
ABA JIMMA-TOWN	4,014	2,157	1,857	1,248	1,200
KEBELE 01	4,014	2,157	1,857	1,248	1,200
SIRE-WEREDA	8,376	4,423	3,953	2,646	2,566
SIRE-TOWN	8,376	4,423	3,953	2,646	2,566

Table 9.1. Population, Households and Housing Units
for Urban Kebeles by Sex: 2007

Geographical Area	Population			Number of households	Number of Housing units
	Both Sexes	Male	Female		
KEBELE 01	8,376	4,423	3,953	2,646	2,566
LODE HETOSA-WEREDA	15,298	7,463	7,835	4,589	4,501
ARBE GABEYA-TOWN	2,033	969	1,064	557	550
KEBELE 01	2,033	969	1,064	557	550
HURTA-TOWN	13,265	6,494	6,771	4,032	3,951
KEBELE 01	7,064	3,526	3,538	2,169	2,127
KEBELE 02	6,201	2,968	3,233	1,863	1,824
DEKSIS-WEREDA	7,854	3,857	3,997	2,238	2,174
BULALA-TOWN	872	389	483	252	243
KEBELE 01	872	389	483	252	243
DEKSIS-TOWN	6,982	3,468	3,514	1,986	1,931
KEBELE 01	3,259	1,596	1,663	884	854
KEBELE 02	3,723	1,872	1,851	1,102	1,077
BELE GASGAR-WEREDA	5,913	3,012	2,901	1,801	1,774
BALE-TOWN	5,913	3,012	2,901	1,801	1,774
KEBELE 01	5,913	3,012	2,901	1,801	1,774
ENKELO WABE-WEREDA	6,802	3,364	3,438	1,820	1,764
SILTANA-TOWN	4,974	2,434	2,540	1,319	1,281
KEBELE 01	4,974	2,434	2,540	1,319	1,281
MECHITU-TOWN	1,828	930	898	501	483
KEBELE 01	1,828	930	898	501	483
ASELA/TOWN/-WEREDA	67,269	33,826	33,443	20,979	20,070
ASELA-TOWN	67,269	33,826	33,443	20,979	20,070
BOLE	6,293	3,088	3,205	2,068	1,986
Welkesa	11,668	5,816	5,852	3,848	3,691
Hanku	10,539	5,218	5,321	3,272	3,189
STADIUM	5,723	2,949	2,774	1,700	1,665
ADERA	5,494	2,609	2,885	1,664	1,591
KOMBOLCHA	6,059	3,295	2,764	1,663	1,620
CHILALO	6,617	3,280	3,337	2,104	1,975
BURKITU	8,998	4,458	4,540	2,837	2,649
HALILA	5,878	3,113	2,765	1,823	1,704
WEST HARARGE-ZONE	160,895	84,851	76,044	43,282	41,613
MIESO-WEREDA	25,388	12,878	12,510	6,055	5,841
MIESO-TOWN	13,339	6,715	6,624	3,120	3,033
KEBELE 01	13,339	6,715	6,624	3,120	3,033
ASEBOT-TOWN	7,845	3,970	3,875	1,876	1,793
KEBELE 01	7,845	3,970	3,875	1,876	1,793
KORA-TOWN	1,985	1,036	949	499	484
KEBELE 01	1,985	1,036	949	499	484
BORIDEDE-TOWN	2,219	1,157	1,062	560	531
KEBELE 01	2,219	1,157	1,062	560	531
DOBA-WEREDA	3,272	1,783	1,489	916	900
DOBA-TOWN	3,272	1,783	1,489	916	900
KEBELE 01	3,272	1,783	1,489	916	900
TULO-WEREDA	13,768	7,131	6,637	3,866	3,761
HIRNA-TOWN	11,650	6,073	5,577	3,306	3,214
KEBELE 01	5,017	2,594	2,423	1,406	1,366
KEBELE 02	6,633	3,479	3,154	1,900	1,848
DEBASO-TOWN	2,118	1,058	1,060	560	547
KEBELE 01	2,118	1,058	1,060	560	547
MESELA-WEREDA	4,590	2,452	2,138	1,380	1,346
MESELA-TOWN	4,590	2,452	2,138	1,380	1,346
KEBELE 01	4,590	2,452	2,138	1,380	1,346
CHIRO/TOWN/-WEREDA	33,670	18,118	15,552	9,699	9,379
CHIRO-TOWN	33,670	18,118	15,552	9,699	9,379
KEBELE 01	18,308	10,030	8,278	5,609	5,432
KEBELE 02	8,105	4,208	3,897	2,113	2,039
KEBELE 03	7,257	3,880	3,377	1,977	1,908
ANCHAR-WEREDA	6,491	3,404	3,087	1,818	1,768
BEDAYU-TOWN	2,223	1,140	1,083	552	543
KEBELE 01	2,223	1,140	1,083	552	543
CHELELEKA-TOWN	2,773	1,480	1,293	902	873
KEBELE 01	2,773	1,480	1,293	902	873
DEAY-TOWN	1,495	784	711	364	352
KEBELE 01	1,495	784	711	364	352
GUBA QORICHA-WEREDA	2,875	1,477	1,398	747	717
KOMONA-TOWN	2,875	1,477	1,398	747	717
KEBELE 01	2,875	1,477	1,398	747	717
HABRO-WEREDA	25,233	13,538	11,695	6,455	5,922
GELEMSO-TOWN	16,484	9,003	7,481	4,458	4,153
KEBELE 01	9,248	5,052	4,196	2,441	2,310
KEBELE 02	7,236	3,951	3,285	2,017	1,843
WACHU-TOWN	7,385	3,838	3,547	1,648	1,549
KEBELE 01	7,385	3,838	3,547	1,648	1,549
BELBELTI-TOWN	1,364	697	667	349	220
KEBELE 01	1,364	697	667	349	220

Table 9.1. Population, Households and Housing Units
for Urban Kebeles by Sex: 2007

Geographical Area	Population			Number of households	Number of Housing units
	Both Sexes	Male	Female		
DARO LEBU-WEREDA	16,862	9,009	7,853	4,348	4,247
MECHARA-TOWN	9,245	5,050	4,195	2,499	2,440
KEBELE 01	9,245	5,050	4,195	2,499	2,440
MICHETA-TOWN	7,617	3,959	3,658	1,849	1,807
KEBELE 01	7,617	3,959	3,658	1,849	1,807
BOKE-WEREDA	6,696	3,543	3,153	1,862	1,775
BOKE TIKO-TOWN	6,696	3,543	3,153	1,862	1,775
KEBELE 01	6,696	3,543	3,153	1,862	1,775
GEMECHIS-WEREDA	3,863	1,926	1,937	1,092	1,047
KUNI-TOWN	3,863	1,926	1,937	1,092	1,047
KEBELE 01	3,863	1,926	1,937	1,092	1,047
BEDESA/TOWN/-WEREDA	18,187	9,592	8,595	5,044	4,910
BEDESA-TOWN	18,187	9,592	8,595	5,044	4,910
KEBELE 01	9,116	4,734	4,382	2,539	2,478
KEBELE 02	9,071	4,858	4,213	2,505	2,432
EAST HARARGE-ZONE	216,943	113,377	103,566	54,361	52,630
KOMBOLCHA-WEREDA	12,615	6,704	5,911	3,172	3,106
MELKA RAFA-TOWN	12,615	6,704	5,911	3,172	3,106
KEBELE 01	12,615	6,704	5,911	3,172	3,106
JARSO-WEREDA	3,930	2,059	1,871	1,040	1,015
IJERSA GORO-TOWN	3,930	2,059	1,871	1,040	1,015
KEBELE 01	3,930	2,059	1,871	1,040	1,015
GURSUM-WEREDA	12,048	6,235	5,813	3,086	2,975
FUNYAN BIRA-TOWN	12,048	6,235	5,813	3,086	2,975
KEBELE 01	3,849	2,080	1,769	964	905
KEBELE 02	3,741	1,945	1,796	918	895
KEBELE 03	4,458	2,210	2,248	1,204	1,175
BABILE-WEREDA	17,712	8,791	8,921	4,439	4,338
BABILE-TOWN	17,712	8,791	8,921	4,439	4,338
KEBELE 01	9,641	4,754	4,887	2,372	2,320
KEBELE 02	8,071	4,037	4,034	2,067	2,018
FEDIS-WEREDA	4,574	2,345	2,229	1,200	1,123
BOKO-TOWN	4,574	2,345	2,229	1,200	1,123
KEBELE 01	4,574	2,345	2,229	1,200	1,123
HAROMAYA-WEREDA	50,032	25,598	24,434	11,811	11,328
HAROMAYA-TOWN	30,728	15,821	14,907	7,145	6,872
KEBELE 01	22,630	11,581	11,049	5,424	5,187
KEBELE 02	8,098	4,240	3,858	1,721	1,685
BATE-TOWN	6,762	3,368	3,394	1,751	1,681
KEBELE 04	6,762	3,368	3,394	1,751	1,681
ADELE-TOWN	4,856	2,434	2,422	1,166	1,123
KEBELE 05	4,856	2,434	2,422	1,166	1,123
AWEDAY-TOWN	7,686	3,975	3,711	1,749	1,652
KEBELE 01	7,686	3,975	3,711	1,749	1,652
KURFA CHELE-WEREDA	5,764	3,034	2,730	1,527	1,494
KURFA CHELE-TOWN	3,192	1,689	1,503	993	978
KEBELE 01	3,192	1,689	1,503	993	978
DAWO-TOWN	2,572	1,345	1,227	534	516
KEBELE 01	2,572	1,345	1,227	534	516
QERSA-WEREDA	11,387	5,896	5,491	3,053	2,981
LANGE-TOWN	4,283	2,154	2,129	981	957
KEBELE 01	4,283	2,154	2,129	981	957
QERSA-TOWN	3,180	1,669	1,511	1,027	1,001
KEBELE 01	3,180	1,669	1,511	1,027	1,001
WETER-TOWN	3,924	2,073	1,851	1,045	1,023
KEBELE 01	3,924	2,073	1,851	1,045	1,023
META-WEREDA	15,198	8,100	7,098	4,031	3,938
CHELENKO-TOWN	10,077	5,574	4,503	2,666	2,595
KEBELE 01	10,077	5,574	4,503	2,666	2,595
KULUBI-TOWN	5,121	2,526	2,595	1,365	1,343
KEBELE 01	5,121	2,526	2,595	1,365	1,343
GORO GUTU-WEREDA	10,066	5,409	4,657	2,575	2,473
KARA MILE-TOWN	7,435	4,058	3,377	1,917	1,841
KEBELE 01	7,435	4,058	3,377	1,917	1,841
BOREDA-TOWN	2,631	1,351	1,280	658	632
KEBELE 01	2,631	1,351	1,280	658	632
DEDER-WEREDA	22,207	11,647	10,560	5,362	5,189
KOBO-TOWN	5,665	2,890	2,775	1,269	1,236
KEBELE 01	5,665	2,890	2,775	1,269	1,236
DEDER-TOWN	12,967	6,960	6,007	3,345	3,235
KEBELE 01	7,067	3,833	3,234	2,062	1,994
KEBELE 02	5,900	3,127	2,773	1,283	1,241
SOKA-TOWN	3,575	1,797	1,778	748	718
KEBELE 01	3,575	1,797	1,778	748	718
MELKA BELO-WEREDA	9,342	5,134	4,208	2,555	2,498
HARE WACHA-TOWN	4,964	2,737	2,227	1,362	1,335
KEBELE 01	4,964	2,737	2,227	1,362	1,335

Table 9.1. Population, Households and Housing Units
for Urban Kebeles by Sex: 2007

Geographical Area	Population			Number of households	Number of Housing units
	Both Sexes	Male	Female		
JEJE-TOWN	4,378	2,397	1,981	1,193	1,163
KEBELE 01	4,378	2,397	1,981	1,193	1,163
BEDENO-WEREDA	9,118	4,871	4,247	2,373	2,286
BEDENO-TOWN	7,825	4,214	3,611	2,037	1,973
KEBELE 01	7,825	4,214	3,611	2,037	1,973
FARDA-TOWN	1,293	657	636	336	313
KEBELE 01	1,293	657	636	336	313
MIDEGA TOLA-WEREDA	6,055	3,132	2,923	1,264	1,218
MIDEGA-TOWN	6,055	3,132	2,923	1,264	1,218
KEBELE 01	6,055	3,132	2,923	1,264	1,218
CHINAKSEN-WEREDA	12,261	6,409	5,852	2,901	2,833
CHINAKSEN-TOWN	12,261	6,409	5,852	2,901	2,833
KEBELE 01	2,942	1,565	1,377	784	767
KEBELE 02	6,052	3,176	2,876	1,372	1,344
KEBELE 03	3,267	1,668	1,599	745	722
GIRAWA-WEREDA	5,893	3,385	2,508	1,927	1,856
GIRAWA-TOWN	5,893	3,385	2,508	1,927	1,856
KEBELE 01	5,893	3,385	2,508	1,927	1,856
GOLE ODA-WEREDA	5,555	2,941	2,614	1,241	1,202
BURKA-TOWN	5,555	2,941	2,614	1,241	1,202
KEBELE 01	5,555	2,941	2,614	1,241	1,202
MEYU MULEKE-WEREDA	3,186	1,687	1,499	804	777
HUSE-TOWN	3,186	1,687	1,499	804	777
KEBELE 01	3,186	1,687	1,499	804	777
BALE-ZONE	166,758	84,031	82,727	47,818	45,971
AGARFA-WEREDA	12,907	6,563	6,344	3,289	3,185
AGARFA-TOWN	8,546	4,286	4,260	2,321	2,247
KEBELE 01	8,546	4,286	4,260	2,321	2,247
ALI-TOWN	4,361	2,277	2,084	968	938
KEBELE 01	4,361	2,277	2,084	968	938
GOLOLCHA-WEREDA	5,804	2,919	2,885	1,752	1,702
JARA-TOWN	5,804	2,919	2,885	1,752	1,702
KEBELE 01	5,804	2,919	2,885	1,752	1,702
GASERA-WEREDA	4,797	2,398	2,399	1,559	1,523
GASERA-TOWN	4,797	2,398	2,399	1,559	1,523
KEBELE 01	4,797	2,398	2,399	1,559	1,523
BELTU-WEREDA	2,016	1,077	939	555	548
BELTU-TOWN	2,016	1,077	939	555	548
KEBELE 01	2,016	1,077	939	555	548
GINIR-WEREDA	20,196	10,269	9,927	5,654	5,475
GINIR-TOWN	17,102	8,744	8,358	4,802	4,637
KEBELE 01	9,604	4,960	4,644	2,735	2,630
KEBELE 02	7,498	3,784	3,714	2,067	2,007
DELOSEBRO-TOWN	3,094	1,525	1,569	852	838
KEBELE 01	3,094	1,525	1,569	852	838
ARENA BULUQ-WEREDA	4,894	2,594	2,300	1,149	1,121
ANGETU-TOWN	4,894	2,594	2,300	1,149	1,121
KEBELE 01	4,894	2,594	2,300	1,149	1,121
DELO MENA-WEREDA	10,660	5,510	5,150	2,853	2,775
MENA-TOWN	10,660	5,510	5,150	2,853	2,775
KEBELE 01	5,596	2,846	2,750	1,360	1,324
KEBELE 02	5,064	2,664	2,400	1,493	1,451
MEDA WELABU-WEREDA	2,989	1,520	1,469	772	752
BIDRE-TOWN	2,989	1,520	1,469	772	752
KEBELE 01	2,989	1,520	1,469	772	752
BERBERE-WEREDA	5,650	2,949	2,701	1,624	1,595
HARO DUMAL-TOWN	5,650	2,949	2,701	1,624	1,595
KEBELE 01	5,650	2,949	2,701	1,624	1,595
GURA DAMOLE-WEREDA	1,269	697	572	393	384
RAYTU ANOLE-TOWN	1,269	697	572	393	384
KEBELE 01	1,269	697	572	393	384
GORO-WEREDA	8,531	4,296	4,235	2,291	2,236
GORO-TOWN	5,298	2,724	2,574	1,404	1,370
KEBELE 01	5,298	2,724	2,574	1,404	1,370
MELIYU-TOWN	3,233	1,572	1,661	887	866
KEBELE 01	3,233	1,572	1,661	887	866
RAYTU-WEREDA	3,204	1,665	1,539	813	795
DHEDECHA BELA'A-TOWN	3,204	1,665	1,539	813	795
KEBELE 01	3,204	1,665	1,539	813	795
SEWEYNA-WEREDA	3,775	1,965	1,810	921	877
MICHA BILISO-TOWN	3,775	1,965	1,810	921	877
KEBELE 01	3,775	1,965	1,810	921	877
ROBE/TOWN/-WEREDA	44,382	22,543	21,839	13,471	12,865
ROBE-TOWN	44,382	22,543	21,839	13,471	12,865
ODA ROBE	17,283	8,839	8,444	5,351	5,163
BEHA BIFTU	8,728	4,398	4,330	2,172	2,100
CHEFE DONSA	18,371	9,306	9,065	5,948	5,602

Table 9.1. Population, Households and Housing Units
for Urban Kebeles by Sex: 2007

Geographical Area	Population			Number of households	Number of Housing units
	Both Sexes	Male	Female		
GOBA/TOWN/-WEREDA	32,025	15,182	16,843	9,750	9,197
GOBA-TOWN	32,025	15,182	16,843	9,750	9,197
MIRAB GOBA	14,985	7,051	7,934	4,309	3,946
MISRAK GOBA	17,040	8,131	8,909	5,441	5,251
DAWE QACHEN-WEREDA	693	386	307	171	166
MIO-TOWN	693	386	307	171	166
KEBELE 01	693	386	307	171	166
DINSHO-WEREDA	2,966	1,498	1,468	801	775
DINSHO-TOWN	2,966	1,498	1,468	801	775
KEBELE 01	2,966	1,498	1,468	801	775
BORENA ZONE	84,328	43,738	40,590	19,512	18,781
BULE HORA-WEREDA	35,245	18,211	17,034	7,872	7,550
HAGERE MARIYAM-TOWN	27,820	14,519	13,301	6,507	6,246
KEBELE 01	14,587	7,747	6,840	3,650	3,488
KEBELE 02	4,174	2,132	2,042	906	860
KEBELE 03	9,059	4,640	4,419	1,951	1,898
GERBA-TOWN	7,425	3,692	3,733	1,365	1,304
KEBELE 01	5,670	2,828	2,842	1,076	1,039
KEBELE 02	1,755	864	891	289	265
YABELO-WEREDA	17,497	9,398	8,099	4,426	4,315
YABELO-TOWN	17,497	9,398	8,099	4,426	4,315
KEBELE 01	5,236	2,659	2,577	1,277	1,252
KEBELE 02	12,261	6,739	5,522	3,149	3,063
ARERO-WEREDA	3,004	1,544	1,460	734	708
META GEFERSA-TOWN	3,004	1,544	1,460	734	708
KEBELE 01	3,004	1,544	1,460	734	708
DIRE-WEREDA	6,135	3,178	2,957	1,564	1,520
MEGA-TOWN	6,135	3,178	2,957	1,564	1,520
MEGA 01	6,135	3,178	2,957	1,564	1,520
TELTELE-WEREDA	4,874	2,531	2,343	1,159	1,117
MILEMA-TOWN	4,874	2,531	2,343	1,159	1,117
KEBELE 01	4,874	2,531	2,343	1,159	1,117
ABAYA-WEREDA	4,570	2,298	2,272	979	960
GWANIGWA-TOWN	4,570	2,298	2,272	979	960
KEBELE 01	4,570	2,298	2,272	979	960
DUGDA DAWA-WEREDA	5,560	2,856	2,704	1,081	954
FONCHA-TOWN	5,560	2,856	2,704	1,081	954
FINCHEWA 01	1,625	839	786	298	279
FINCHEWA 02	3,935	2,017	1,918	783	675
MEYO-WEREDA	3,941	1,926	2,015	902	878
HIDILOLA-TOWN	3,941	1,926	2,015	902	878
KEBELE 01	3,941	1,926	2,015	902	878
GELANA-WEREDA	3,502	1,796	1,706	795	779
TORE-TOWN	3,502	1,796	1,706	795	779
KEBELE 01	3,502	1,796	1,706	795	779
SOUTH WEST SHEWA ZONE	149,878	74,634	75,244	40,430	38,474
AMEYA-WEREDA	6,257	3,159	3,098	1,650	1,599
GINIDO-TOWN	6,257	3,159	3,098	1,650	1,599
GINDO 01	6,257	3,159	3,098	1,650	1,599
WONCHI-WEREDA	1,905	977	928	541	531
CHITU-TOWN	1,905	977	928	541	531
KEBELE 01	1,905	977	928	541	531
WELISO-WEREDA	2,584	1,229	1,355	712	706
DILALA-TOWN	2,584	1,229	1,355	712	706
KEBELE 01	2,584	1,229	1,355	712	706
DAWO-WEREDA	3,779	1,935	1,844	1,158	1,129
BUSA-TOWN	3,779	1,935	1,844	1,158	1,129
KEBELE 01	3,779	1,935	1,844	1,158	1,129
ILU-WEREDA	7,485	3,695	3,790	1,983	1,902
ASIGORI-TOWN	3,389	1,724	1,665	972	927
KEBELE 01	3,389	1,724	1,665	972	927
TEJI-TOWN	4,096	1,971	2,125	1,011	975
KEBELE 01	4,096	1,971	2,125	1,011	975
SEBETA HAWAS-WEREDA	7,359	3,507	3,852	2,015	1,963
AWASH MELKAKUNTURE-TOWN	3,823	1,825	1,998	977	962
KEBELE 01	3,823	1,825	1,998	977	962
TEFIKI-TOWN	3,536	1,682	1,854	1,038	1,001
KEBELE 01	3,536	1,682	1,854	1,038	1,001
KERSANA MALIMA-WEREDA	6,536	3,464	3,072	1,976	1,958
LEMEN-TOWN	6,536	3,464	3,072	1,976	1,958
KEBELE 01	6,536	3,464	3,072	1,976	1,958
TOLE-WEREDA	2,895	1,488	1,407	959	933
BANITU-TOWN	2,895	1,488	1,407	959	933
KEBELE 01	2,895	1,488	1,407	959	933
BECHO-WEREDA	14,476	7,210	7,266	4,020	3,780
TULU BOLO-TOWN	14,476	7,210	7,266	4,020	3,780
KEBELE 01	14,476	7,210	7,266	4,020	3,780

Table 9.1. Population, Households and Housing Units
for Urban Kebeles by Sex: 2007

Geographical Area	Population			Number of households	Number of Housing units
	Both Sexes	Male	Female		
SEDEN SODO-WEREDA	2,947	1,542	1,405	864	842
HERBUCHULULE-TOWN	2,947	1,542	1,405	864	842
KEBELE 01	2,947	1,542	1,405	864	842
WELISO/TOWN/-WEREDA	37,878	18,880	18,998	10,307	9,968
WELISO-TOWN	37,878	18,880	18,998	10,307	9,968
KEBELE 01	7,292	3,497	3,795	2,180	2,113
KEBELE 02	13,026	6,819	6,207	3,627	3,494
KEBELE 03	8,945	4,249	4,696	2,151	2,095
KEBELE 04	8,615	4,315	4,300	2,349	2,266
GORO-WEREDA	3,714	1,797	1,917	969	842
GORO-TOWN	388	193	195	112	111
KEBELE 01	388	193	195	112	111
GURURA-TOWN	3,326	1,604	1,722	857	731
KEBELE 01	3,326	1,604	1,722	857	731
SODO DACHA-WEREDA	2,732	1,395	1,337	576	567
TERE-TOWN	2,732	1,395	1,337	576	567
KEBELE 01	2,732	1,395	1,337	576	567
SEBETA/TOWN/WERWDA	49,331	24,356	24,975	12,700	11,754
SEBETA-TOWN	49,331	24,356	24,975	12,700	11,754
KEBELE 01	11,613	5,751	5,862	3,061	2,978
KEBELE 02	11,488	5,245	6,243	2,873	2,769
KEBELE 03	6,614	3,198	3,416	1,803	1,729
KORKE	7,939	4,321	3,618	1,962	1,747
KORA BUHURBU	11,677	5,841	5,836	3,001	2,531
GUJI-ZONE	129,852	67,608	62,244	32,882	31,694
URAGA-WEREDA	7,646	3,955	3,691	1,778	1,735
SOLOMO-TOWN	7,646	3,955	3,691	1,778	1,735
KEBELE 01	4,478	2,317	2,161	1,053	1,028
KEBELE 02	3,168	1,638	1,530	725	707
BORE-WEREDA	10,258	5,326	4,932	2,456	2,381
BORE-TOWN	8,754	4,572	4,182	2,112	2,044
KEBELE 01	4,489	2,400	2,089	1,092	1,043
KEBELE 02	4,265	2,172	2,093	1,020	1,001
YERBA MUDA-TOWN	1,504	754	750	344	337
KEBELE 01	1,504	754	750	344	337
WADERA-WEREDA	4,729	2,437	2,292	1,177	1,120
WADERA-TOWN	4,729	2,437	2,292	1,177	1,120
KEBELE 01	4,729	2,437	2,292	1,177	1,120
ODO SHAKISO-WEREDA	33,643	18,047	15,596	9,410	9,089
SHAKISO-TOWN	22,930	12,170	10,760	6,363	6,194
KEBELE 01	7,818	4,212	3,606	2,268	2,207
KEBELE 02	5,864	3,149	2,715	1,663	1,619
KEBELE 03	4,169	2,193	1,976	1,081	1,041
KEBELE 04	5,079	2,616	2,463	1,351	1,327
MEGADO-TOWN	3,445	1,865	1,580	908	881
KEBELE 01	3,445	1,865	1,580	908	881
HIYADIMA-TOWN	2,321	1,361	960	762	757
KEBELE 01	2,321	1,361	960	762	757
REJI-TOWN	1,740	893	847	515	490
KEBELE 01	1,740	893	847	515	490
KENTICHA-TOWN	1,943	1,082	861	572	487
KEBELE 01	1,943	1,082	861	572	487
DAWA-TOWN	1,264	676	588	290	280
KEBELE 01	1,264	676	588	290	280
QERCHA-WEREDA	9,884	5,023	4,861	2,115	2,033
QERICHA-TOWN	9,884	5,023	4,861	2,115	2,033
KEBELE 01	9,884	5,023	4,861	2,115	2,033
LIBEN-WEREDA	1,385	653	732	336	319
HAREKELO-TOWN	1,385	653	732	336	319
KEBELE 01	1,385	653	732	336	319
DIMA-WEREDA	1,439	704	735	320	311
AFELE KOLA-TOWN	1,439	704	735	320	311
KEBELE 01	1,439	704	735	320	311
HAMBELA WAMENA-WEREDA	1,689	892	797	406	393
DIMTU-TOWN	1,689	892	797	406	393
KEBELE 01	1,689	892	797	406	393
GIRJA-WEREDA	977	514	463	243	237
HAREN FEMA-TOWN	977	514	463	243	237
KEBELE 01	977	514	463	243	237
NEGELE/TOWN/-WEREDA	35,264	18,351	16,913	8,777	8,428
NEGELE-TOWN	35,264	18,351	16,913	8,777	8,428
KEBELE 01	10,121	5,283	4,838	2,517	2,406
KEBELE 02	9,874	5,011	4,863	2,765	2,656
KEBELE 03	10,390	5,503	4,887	2,758	2,675
KEBELE 04/HARO SPECIAL	4,879	2,554	2,325	737	691
ADOLA/TOWN/-WEREDA	22,938	11,706	11,232	5,864	5,648
ADOLA-TOWN	22,938	11,706	11,232	5,864	5,648

Table 9.1. Population, Households and Housing Units
for Urban Kebeles by Sex: 2007

Geographical Area	Population			Number of households	Number of Housing units
	Both Sexes	Male	Female		
KEBELE 01	6,358	3,378	2,980	1,691	1,623
KEBELE 02	4,982	2,509	2,473	1,150	1,101
KEBELE 03	4,594	2,319	2,275	1,165	1,139
KEBELE 04	7,004	3,500	3,504	1,858	1,785
ADAMA SPECIAL-ZONE	220,212	108,872	111,340	62,259	60,157
ADAMA-TOWN	220,212	108,872	111,340	62,259	60,157
KEBELE 01	18,818	9,112	9,706	5,281	5,103
KEBELE 02	13,443	6,685	6,758	3,750	3,604
KEBELE 03	19,638	9,844	9,794	5,485	5,290
KEBELE 04	20,028	9,505	10,523	6,400	6,197
KEBELE 05	18,908	9,814	9,094	5,239	5,088
KEBELE 06	6,967	3,355	3,612	1,830	1,784
KEBELE 07	11,493	5,902	5,591	3,037	2,941
KEBELE 08	10,852	5,556	5,296	2,810	2,667
KEBELE 09	21,784	10,711	11,073	7,293	7,093
KEBELE 10	17,634	8,473	9,161	4,574	4,437
KEBELE 11	18,529	9,054	9,475	5,100	4,900
KEBELE 12	10,596	4,960	5,636	3,147	3,058
KEBELE 13	10,766	5,405	5,361	2,923	2,834
KEBELE 14	20,756	10,496	10,260	5,390	5,161
JIMMA SPECIAL-ZONE	120,960	60,824	60,136	32,191	30,751
JIMMA-TOWN	120,960	60,824	60,136	32,191	30,751
BOSA ADDIS KETEMA	7,601	3,787	3,814	1,981	1,916
SATO SEMERO	7,444	3,562	3,882	1,774	1,707
MENDERA QOCHI	10,168	5,385	4,783	2,830	2,741
GINJO KETEMA KEBELE	15,940	8,651	7,289	3,954	3,785
JIREN	2,183	1,054	1,129	459	448
BOSO KITO KETEMA	11,000	5,121	5,879	3,143	2,994
MENTINA	7,660	3,629	4,031	2,105	2,026
HERMATA	6,337	3,132	3,205	1,698	1,652
HERMATA MENTINA	9,552	4,773	4,779	2,216	2,069
HERMATA MERKATO	6,160	3,118	3,042	1,522	1,479
AWEYTU MENDERA	9,394	4,446	4,948	2,585	2,505
GINJO GUDURU	8,062	4,164	3,898	2,533	2,280
BECHO BORE	19,459	10,002	9,457	5,391	5,149
WEST ARSI-ZONE	272,084	138,324	133,760	66,531	63,852
SIRARO-WEREDA	5,172	2,582	2,590	1,168	1,110
ROPI-TOWN	5,172	2,582	2,590	1,168	1,110
KEBELE 01	5,172	2,582	2,590	1,168	1,110
SHALA-WEREDA	7,680	4,072	3,608	1,876	1,807
AJE-TOWN	7,680	4,072	3,608	1,876	1,807
KEBELE 01	7,680	4,072	3,608	1,876	1,807
ARSI NEGELE-WEREDA	51,535	25,596	25,939	12,125	11,728
ARSI NEGELE-TOWN	47,292	23,418	23,874	11,123	10,755
KEBELE 01	15,059	7,301	7,758	3,513	3,364
KEBELE 02	7,691	3,950	3,741	1,784	1,711
KEBELE 03	24,542	12,167	12,375	5,826	5,680
GOLIJE-TOWN	4,243	2,178	2,065	1,002	973
KEBELE 01	4,243	2,178	2,065	1,002	973
KOFELE-WEREDA	15,448	8,280	7,168	3,882	3,766
KOFELE-TOWN	13,483	7,259	6,224	3,431	3,326
KEBELE 01	9,345	5,105	4,240	2,494	2,419
KEBELE 02	4,138	2,154	1,984	937	907
WABE GEFERSA-TOWN	1,965	1,021	944	451	440
KEBELE 01	1,965	1,021	944	451	440
QORE-WEREDA	5,393	2,928	2,465	1,348	1,307
QORE-TOWN	5,393	2,928	2,465	1,348	1,307
QORE 01	5,393	2,928	2,465	1,348	1,307
GEDEB ASASA-WEREDA	20,667	10,466	10,201	5,302	5,137
ASASSA-TOWN	20,667	10,466	10,201	5,302	5,137
KEBELE 01	20,667	10,466	10,201	5,302	5,137
DODOLA-WEREDA	34,151	17,587	16,564	8,537	8,216
DODOLA-TOWN	20,830	11,004	9,826	5,660	5,466
KEBELE 01	13,080	6,950	6,130	3,452	3,343
KEBELE 02	7,750	4,054	3,696	2,208	2,123
HARERO-TOWN	5,092	2,475	2,617	1,179	1,122
KEBELE 01	5,092	2,475	2,617	1,179	1,122
EDO MEGALA-TOWN	2,759	1,427	1,332	555	532
KEBELE 01	2,759	1,427	1,332	555	532
NEGELE METEMA-TOWN	2,923	1,437	1,486	646	627
KEBELE 01	2,923	1,437	1,486	646	627
SEROFTA-TOWN	2,547	1,244	1,303	497	469
KEBELE 01	2,547	1,244	1,303	497	469
KOKOSA-WEREDA	3,224	1,782	1,442	772	741
KOKOSA-TOWN	3,224	1,782	1,442	772	741

ble 9.1. Population, Households and Housing Units
for Urban Kebeles by Sex: 2007

eographical rea	Population			Number of households	Number of Housing units
	Both Sexes	Male	Female		
EBELE 01	3,224	1,782	1,442	772	741
ENSEBO-WEREDA	6,068	3,109	2,959	1,466	1,302
ERKA-TOWN	6,068	3,109	2,959	1,466	1,302
EBELE 01	6,068	3,109	2,959	1,466	1,302
DABA-WEREDA	12,099	6,076	6,023	3,284	3,205
DABA-TOWN	12,099	6,076	6,023	3,284	3,205
EBELE 01	4,766	2,308	2,458	1,318	1,290
EBELE 02	7,333	3,768	3,565	1,966	1,915
HASHEMENE/TOWN/-WEREDA	100,454	50,654	49,800	24,255	23,093
HASHEMENE-TOWN	100,454	50,654	49,800	24,255	23,093
URKA GUDINA	11,589	5,884	5,705	2,723	2,615
RADA	14,456	7,282	7,174	3,384	3,323
LELU	13,286	6,734	6,552	3,154	3,026
WASH	15,204	7,461	7,743	3,771	3,618
BOSTO	16,817	8,506	8,311	4,464	4,110
EDEBOKE	13,666	6,925	6,741	3,387	3,276
ULCHANA DENEBA	15,436	7,862	7,574	3,372	3,125
HASHEMENE ZURIA WEREDA	10,193	5,192	5,001	2,516	2,440
UYERA-TOWN	10,193	5,192	5,001	2,516	2,440
EBELE 01	10,193	5,192	5,001	2,516	2,440
ELEM WELLEGA ZONE	76,277	39,445	36,832	18,070	17,570
AWA GELAN-WEREDA	5,562	2,947	2,615	1,220	1,179
OB GEBEYA-TOWN	5,562	2,947	2,615	1,220	1,179
OB GEBEYA 01 KEBELE	5,562	2,947	2,615	1,220	1,179
EMALOGI WELEL-WEREDA	1,605	794	811	339	335
EJO-TOWN	1,605	794	811	339	335
EJI 01 KEBELE	1,605	794	811	339	335
ALE WABERA-WEREDA	14,105	7,215	6,890	3,170	3,080
AKE-TOWN	7,575	3,856	3,719	1,716	1,675
EBELE 01	3,910	1,968	1,942	936	921
EBELE 02	3,665	1,888	1,777	780	754
HENKA-TOWN	6,530	3,359	3,171	1,454	1,405
EBELE 01	3,471	1,809	1,662	750	729
EBELE 02	3,059	1,550	1,509	704	676
AWO QEBE-WEREDA	1,731	937	794	426	417
EBE-TOWN	1,731	937	794	426	417
EBELE 01	1,731	937	794	426	417
EMBI DOLO/TOWN/-WEREDA	29,448	15,144	14,304	7,041	6,849
EMBI DOLO-TOWN	29,448	15,144	14,304	7,041	6,849
EBELE 01	3,103	1,641	1,462	855	840
EBELE 02	2,421	1,232	1,189	623	610
EBELE 03	4,511	2,381	2,130	872	845
EBELE 04	6,104	2,992	3,112	1,403	1,352
EBELE 05	4,753	2,516	2,237	1,228	1,216
EBELE 06	4,531	2,329	2,202	1,122	1,084
EBELE 07	4,025	2,053	1,972	938	902
NFILO-WEREDA	7,853	4,116	3,737	2,063	1,986
UGI-TOWN	7,853	4,116	3,737	2,063	1,986
EBELE 01	3,108	1,603	1,505	800	763
EBELE 02	4,745	2,513	2,232	1,263	1,223
ALE SEDI-WEREDA	4,721	2,458	2,263	1,104	1,080
ARO SEBU-TOWN	4,721	2,458	2,263	1,104	1,080
EBELE 01	2,153	1,080	1,073	505	493
EBELE 02	2,568	1,378	1,190	599	587
IDAMI-WEREDA	5,602	2,899	2,703	1,340	1,309
IDAMI-TOWN	5,602	2,899	2,703	1,340	1,309
EBELE 01	2,609	1,369	1,240	627	611
EBELE 02	2,993	1,530	1,463	713	698
IMMA HORO-WEREDA	2,845	1,482	1,363	681	662
UNU-TOWN	2,845	1,482	1,363	681	662
EBELE 01	2,845	1,482	1,363	681	662
ALO KILE-WEREDA	2,805	1,453	1,352	686	673
ALO-TOWN	2,805	1,453	1,352	686	673
EBELE 01	2,805	1,453	1,352	686	673
ORO GUDRU WELLEGA-ZONE	64,739	33,041	31,698	16,368	15,573
ORO-WEREDA	3,669	1,832	1,837	871	820
EKELA-TOWN	3,669	1,832	1,837	871	820
EBELE 01	3,669	1,832	1,837	871	820
HAMBU/TOWN/-WEREDA	14,995	7,757	7,238	3,950	3,768
HAMBU-TOWN	14,995	7,757	7,238	3,950	3,768
EBELE 01	7,044	3,691	3,353	1,806	1,733
EBELE 02	7,951	4,066	3,885	2,144	2,035
UDURU-WEREDA	6,504	3,427	3,077	1,690	1,639
OMBOLCHA-TOWN	6,504	3,427	3,077	1,690	1,639
EBELE 01	2,810	1,453	1,357	732	715
EBELE 02	3,694	1,974	1,720	958	924
ABABO GUDURU-WEREDA	2,364	1,277	1,087	613	590

Table 9.1. Population, Households and Housing Units
for Urban Kebeles by Sex: 2007

Geographical Area	Population			Number of households	Number o Housin unit
	Both Sexes	Male	Female		
DEDU-TOWN	2,364	1,277	1,087	613	59
KEBELE 01	2,364	1,277	1,087	613	59
ABAY CHOMEN-WEREDA	9,440	4,862	4,578	2,477	2,23
FINCHA-TOWN	9,440	4,862	4,578	2,477	2,23
KEBELE 01	3,666	1,877	1,789	905	87
KEBELE 02	5,774	2,985	2,789	1,572	1,36
JIMMA GENETI-WEREDA	6,966	3,485	3,481	1,677	1,53
HARETO-TOWN	5,816	2,967	2,849	1,408	1,27
KEBELE 01	5,816	2,967	2,849	1,408	1,27
BIQILTU QIDAME-TOWN	1,150	518	632	269	26
KEBELE 01	1,150	518	632	269	26
JIMMA RARE-WEREDA	8,633	4,276	4,357	2,110	2,06
WAYU-TOWN	6,618	3,346	3,272	1,640	1,60
KEBELE 01	6,618	3,346	3,272	1,640	1,60
GOBEN-TOWN	2,015	930	1,085	470	46
KEBELE 01	2,015	930	1,085	470	46
JARDGA JARTE-WEREDA	4,757	2,401	2,356	1,216	1,18
ALIBO-TOWN	4,757	2,401	2,356	1,216	1,18
KEBELE 01	4,757	2,401	2,356	1,216	1,18
AMURU-WEREDA	4,892	2,455	2,437	1,133	1,11
ABORA-TOWN	4,892	2,455	2,437	1,133	1,11
KEBELE 01	4,892	2,455	2,437	1,133	1,11
ABE DENGORO-WEREDA	2,519	1,269	1,250	631	61
TULU WAYO-TOWN	2,519	1,269	1,250	631	61
KEBELE 01	2,519	1,269	1,250	631	61
BURAYU SPECIAL-ZONE	48,876	24,003	24,873	11,920	11,49
BURAYU-TOWN	48,876	24,003	24,873	11,920	11,49
KEBELE 01	48,876	24,003	24,873	11,920	11,49

Table 9.2. Population, Households and Housing Units
for Rural Kebeles by Sex: 2007

Geographical Area	Population			Number of households	Number of Housing units
	Both Sexes	Male	Female		
OROMIYA-REGION	23,676,473	11,915,853	11,760,620	4,752,069	4,595,159
WEST WELLEGA-ZONE	1,203,743	597,530	606,213	227,570	219,469
MENE SIBU-WEREDA	112,075	57,334	54,741	19,616	18,879
MENE SIBU-RURAL	112,075	57,334	54,741	19,616	18,879
MUKARBA KINGA	3,878	2,095	1,783	634	623
GUNFI	2,036	1,022	1,014	373	364
KERARO GUTA	2,480	1,264	1,216	424	411
KORKE 01	923	494	429	152	149
TOGIR HARO GOMBI	2,667	1,338	1,329	457	441
ALELTU GOMBI	2,968	1,506	1,462	536	491
BIJIT	1,673	813	860	303	289
IGU BIJIT	1,211	608	603	226	214
KARA	2,168	1,052	1,116	387	372
DANGI	3,201	1,607	1,594	563	545
OBORA KILTU	2,317	1,136	1,181	391	382
WANKI GEBA FECHASA	3,440	1,730	1,710	642	626
WANKI MENA AKO	1,601	793	808	299	286
ABO KOMBOLCHA	1,676	830	846	316	298
BUKE HINIKA	1,500	807	693	266	239
BUKE HENA	1,714	888	826	296	283
KORKE 02	1,226	623	603	205	189
KERSA WALGA	1,386	685	701	242	232
HARO MECHARA	1,254	638	616	228	223
ODORO TOBERA	2,718	1,355	1,363	470	454
KOKORA GURATI	2,666	1,401	1,265	487	474
WANESHA DABUS	2,372	1,207	1,165	425	419
BENGUWA	2,779	1,454	1,325	542	514
GUYO TEYIBA	2,418	1,322	1,096	390	380
WAJATI KILTU LUBO	2,074	1,040	1,034	362	356
WAJATI MENDI	954	474	480	176	173
GOMBO KILTU JALE	1,822	892	930	313	307
GUYO HENA	844	450	394	150	142
BEDESA BERO	1,291	651	640	242	232
RIGA SECHI	1,665	824	841	307	297
GUYO SACHI LAFTO SELGA	1,671	824	847	329	292
HARAWE DEMBI	1,506	765	741	282	270
ARIYA DEMBI	1,200	599	601	230	223
BUKE SACHI	1,474	710	764	234	228
BUKE TOBERA	1,989	970	1,019	353	347
HARO KORKE	3,363	1,715	1,648	534	514
OMBOSHA IYESUS	1,832	944	888	297	287
CHEFCHEFI BABO	3,703	1,942	1,761	633	614
QELA DABUS	1,902	1,066	836	355	348
METARI BIRBIRSA	3,043	1,585	1,458	518	506
AMBA 01	680	355	325	136	135
KERA WAYU ABO	5,110	2,788	2,322	894	858
KERA WAYU ABAJEBI	2,718	1,373	1,345	479	464
METI ILALA FERDA	2,594	1,294	1,300	435	425
WAMA TOBERA	4,895	2,508	2,387	864	802
DARGE TOBERA	3,275	1,636	1,639	526	499
BABO TOBERA	3,814	1,912	1,902	598	589
CHALA DABUS	3,051	1,617	1,434	519	502
GEBO LELISA	3,333	1,732	1,601	596	571
NEJO-WEREDA	106,404	52,175	54,229	19,961	19,434
NEJO-RURAL	106,404	52,175	54,229	19,961	19,434
LOMICHA DULO	1,578	735	843	316	298
TULU ENCHINI	1,611	758	853	293	291
HAWASI GITAN	1,452	727	725	262	256
OBORA KEMISO	2,025	951	1,074	363	356
GANKA GITAN	1,649	815	834	329	325
WERKE NESI	2,604	1,299	1,305	508	485
LEMU NESI	2,507	1,194	1,313	458	454
YEMBEL GARA OLI	2,996	1,453	1,543	538	517
AGELO BESI	2,080	1,053	1,027	389	379
AMUMA BEDESO	2,115	1,008	1,107	408	399
AMUMA DEGERO	938	448	49[illegible]	186	185
SONBO GUTA	2,732	1,340	1,392	531	518
KONO KULI	1,744	846	898	337	331
SOMBO SADAN GITAN	2,832	1,399	1,433	538	525
ENIMAY SOMSO	2,046	985	1,061	368	365
BUKE GORI	3,783	1,882	1,901	725	711
GIDA DALE	1,932	933	999	347	337
AMUMA ALELTU	2,460	1,225	1,235	448	432
AMUMA GIYORGIS	2,890	1,440	1,450	535	525
GIDA GEBO	2,469	1,173	1,296	460	452
WELITATE WERE JIRU	3,038	1,487	1,551	524	512
MURA WANKI	1,962	960	1,002	367	353

Table 9.2. Population, Households and Housing Units
for Rural Kebeles by Sex: 2007

Geographical Area	Population			Number of households	Number of Housing units
	Both Sexes	Male	Female		
WELITATE GIDA	3,827	1,923	1,904	750	733
SENBO DERA	2,133	1,015	1,118	412	403
GUTE WENI	1,910	941	969	364	358
MUCHUCHO GIYORGIS	1,907	922	985	352	346
KILTU MEKO	1,626	783	843	294	286
AMUMA MANA BUSHENE	1,701	837	864	311	304
DANCHO MICHAEL	1,312	647	665	253	243
KUTALA HARO	1,319	686	633	262	251
LELISA KAMI	2,887	1,375	1,512	530	515
WEGARI BUNA	1,221	589	632	235	231
BUSHENE ALELTU	1,887	913	974	370	364
NALISI GINASI	1,654	793	861	340	336
KOTE GINASI	2,142	1,033	1,109	398	391
WELITATE AGAR	3,015	1,516	1,499	582	571
HUMNA WAKAYO	2,150	1,054	1,096	384	368
TOLA WAKAYO	2,528	1,276	1,252	484	446
GIDA KUNBI	1,552	801	751	312	305
LELISTU DILA	1,162	589	573	210	209
HOMI GORMITU	1,058	537	521	192	192
EBA WAKAYO	1,973	1,034	939	363	355
BERIYO BEDESO	1,545	757	788	290	286
GUTE MICHAEL	3,127	1,542	1,585	578	533
GUNDE MICHAEL	2,298	1,153	1,145	402	390
DIDISI DILA	388	204	184	74	66
GUTE DILA	3,120	1,475	1,645	592	583
AMUMA DILA	2,452	1,247	1,205	463	453
GAMTA AMUMA	5,067	2,422	2,645	934	910
GIMBI-WEREDA	74,623	36,708	37,915	14,925	14,411
GIMBI-RURAL	74,623	36,708	37,915	14,925	14,411
GAGAWA KERE	3,588	1,704	1,884	700	676
LALO CHERECHA	1,003	497	506	194	183
KMIBO MIKAEL	1,770	875	895	356	341
GORIJO BIKILAL	1,607	758	849	309	300
LALISA BIKILAL	1,684	808	876	317	307
DIDISA BIKILAL	1,958	941	1,017	350	325
MELELO GACHI	1,203	595	608	233	223
GACHI GELEL	1,930	934	996	354	335
MERIGA GELEL	2,716	1,307	1,409	520	504
LALISA SORITI	2,751	1,362	1,389	552	536
WERESIYO	1,418	705	713	298	268
LALO CHOLI	1,359	638	721	279	275
SUPE UJAKA	2,956	1,413	1,543	602	578
LALISA EYESUS	3,455	1,698	1,757	728	710
BONEYA ASABI	4,609	2,185	2,424	926	881
CHOLI MIKAEL	1,062	502	560	222	217
LOYA GEFERE	1,587	765	822	316	309
CHUTA GIYORIGIS	1,553	759	794	329	317
MELIKA GASI	2,735	1,368	1,367	532	510
WEDESA WERIKA	2,000	954	1,046	378	352
MARICHE MIKAEL	2,914	1,436	1,478	514	508
JOGIR	4,004	2,195	1,809	814	807
ENANIGO DENIBEL	1,659	861	798	346	338
BIKILITU TOKOMA	2,754	1,381	1,373	566	556
CHUTA GECHI	1,869	916	953	393	380
CHUTA SEDU	998	488	510	194	187
CHUTA KEKI	2,246	1,084	1,162	453	443
HORA MARIYAM	1,525	790	735	299	296
WELEGESA DALO	4,531	2,176	2,355	896	855
DALO SEWA	5,599	2,724	2,875	1,125	1,082
TOLE	3,580	1,889	1,691	830	812
LALO ASABI-WEREDA	65,214	31,991	33,223	12,724	12,091
LALO ASABI-RURAL	65,214	31,991	33,223	12,724	12,091
HALE BEREDA	2,432	1,180	1,252	477	466
DENGORO KETA	1,034	499	535	206	192
DENGORO DISI	2,669	1,303	1,366	530	516
DENGORO GEBO	1,514	747	767	290	283
HAROJI HOROWA	1,373	673	700	266	262
HAROJI AGEMSA	1,564	744	820	306	299
HAROJI SERDO	1,867	945	922	387	367
GEREJI SIBA	1,779	857	922	366	358
WEREJORU BECHO	2,351	1,173	1,178	455	439
GOMBOHUWA	1,586	761	825	319	304
HALEHUWA	1,971	940	1,031	382	370
BETROCHEKOSA	1,754	887	867	331	321
DINIHUWA	2,159	1,112	1,047	427	374
HORDA DALETI	3,000	1,476	1,524	589	567
AMURU GARA ABAWARE	1,976	983	993	364	349

Table 9.2. Population, Households and Housing Units
for Rural Kebeles by Sex: 2007

Geographical Area	Population			Number of households	Number of Housing units
	Both Sexes	Male	Female		
KELE BIRBIR	3,488	1,681	1,807	690	657
JARSO DAMOTA	4,723	2,274	2,449	935	813
BARKO DALETI	2,535	1,255	1,280	476	465
NEBO DALETI	3,744	1,869	1,875	724	693
LALO WENJO	2,157	1,109	1,048	411	345
INANGO KALI	2,890	1,407	1,483	554	521
WEREGOARSEMA	4,093	1,979	2,114	784	752
TOSIYE MOLE	2,995	1,511	1,484	580	556
NANO INANGO	1,087	521	566	221	215
WEREBABOSIBEN	1,497	726	771	299	293
HATIS SIBEN	1,827	872	955	350	342
BUKO ASABI	5,149	2,507	2,642	1,005	972
QILTU KARA-WEREDA	46,544	23,180	23,364	8,210	7,899
QILTU KARA-RURAL	46,544	23,180	23,364	8,210	7,899
TELAMSODEMBI	4,518	2,292	2,226	849	783
IDOROJIRMA	1,642	842	800	296	288
IGUGANTI	3,699	1,840	1,859	700	681
LELISA AGEMSA	1,726	850	876	307	289
ULAGANTI	1,043	513	530	187	183
SERBI	2,796	1,396	1,400	475	461
GUYOLELISA	2,535	1,273	1,262	419	407
GUYOJIRMA	1,771	851	920	297	291
GUYOSETO KILTU KARA	1,963	994	969	346	332
WENDIDALE	2,826	1,398	1,428	494	472
BOKEAKECHA	2,073	1,041	1,032	374	367
BABOGUNDI	2,791	1,406	1,385	481	471
GIDABUNDI	2,293	1,137	1,156	384	361
GUYODALE	2,000	1,025	975	328	319
WATODALE	2,514	1,220	1,294	429	422
QILTU KARA GETER KEBELE	736	353	383	140	138
DANDI GUDI	4,061	2,022	2,039	713	671
LELISA SOYEMA	2,091	1,029	1,062	374	367
LELISA KOMISO	3,466	1,698	1,768	617	596
BOJI DERMEJI-WEREDA	35,522	17,477	18,045	6,907	6,693
BOJI DERMEJI-RURAL	35,522	17,477	18,045	6,907	6,693
INEMAYE BOLI	2,272	1,109	1,163	430	417
INEMAYE GIMIR	1,351	696	655	254	249
DERO DEMITU	1,526	765	761	301	289
GIDANO KINGI	1,328	633	695	259	255
HIDEBU TOBI	2,460	1,200	1,260	487	474
DERO SOMBO	1,066	518	548	208	199
KUTALA BILIDIMA	979	505	474	183	168
AMUMA AGELO	1,421	724	697	286	278
BIKILTU DILA	2,631	1,293	1,338	476	457
AMUMA BORE	2,724	1,336	1,388	536	520
AGELO SELKEN	1,817	910	907	338	333
DEDIBE TULI	3,591	1,758	1,833	694	665
LELISA JETO	2,090	1,077	1,013	419	408
BURKA BOJI	2,263	1,119	1,144	447	440
LELISA BABO	2,194	1,051	1,143	421	413
LELISA KINGI	2,091	992	1,099	415	399
LETEBO BENI	3,718	1,791	1,927	753	729
GULISO-WEREDA	61,989	30,817	31,172	11,960	11,586
GULISO-RURAL	61,989	30,817	31,172	11,960	11,586
GAWO GANIKA	872	483	389	205	202
BEDES DILA	2,483	1,311	1,172	525	518
SEK JIRIBI	967	508	459	195	194
HUWETE SUCHE	2,505	1,275	1,230	529	510
WELIGELITI DILA	2,727	1,359	1,368	540	531
JARISO BEDESO	2,244	1,098	1,146	425	416
JARISO LALO	2,200	1,115	1,085	405	400
CHELIYA WER DALE	2,681	1,358	1,323	505	492
CHELIYA KUSAYE	2,858	1,392	1,466	517	497
CHELIYA EKO	3,053	1,503	1,550	635	623
EN NANI KORIME	3,954	1,979	1,975	777	764
BOKE KEDO	2,870	1,436	1,434	531	519
WER JIRU SIBIR	1,758	845	913	302	298
MOGA KOBORA	2,223	1,069	1,154	438	418
WER SEYO KOBORA	1,732	846	886	320	314
SEDA BIRIBIR	1,722	873	849	312	305
KURIFESA BIRIBIR	2,298	1,138	1,160	446	430
GALEW GUTE	5,627	2,758	2,869	1,062	1,002
NAWER GALEW	2,493	1,187	1,306	468	453
TEGI GALEWO	2,175	1,086	1,089	423	409
SENIKI DANO	4,858	2,415	2,443	904	861
MARU	2,832	1,416	1,416	557	540
GUJI WERABU	1,318	611	707	246	239

Table 9.2. Population, Households and Housing Units
for Rural Kebeles by Sex: 2007

Geographical Area	Population			Number of households	Number of Housing units
	Both Sexes	Male	Female		
JARISO BIRIBIR	3,539	1,756	1,783	693	651
JARSO-WEREDA	44,936	22,281	22,655	8,118	7,937
JARSO-RURAL	44,936	22,281	22,655	8,118	7,937
HARO SEDEN	4,292	2,121	2,171	752	731
ADIA GORIBA	3,096	1,497	1,599	529	516
ODA GANIKA	3,125	1,538	1,587	552	539
HIDEBU DEGEA	2,751	1,316	1,435	534	516
GERIJO TORIBA	2,655	1,292	1,363	459	453
HARO BURU	3,461	1,693	1,768	655	637
BABO TORIBEN	3,034	1,477	1,557	563	556
BEDESA DILA	1,926	990	936	359	353
HIDEBU NYEA NA HIDEBU	2,477	1,238	1,239	422	417
MURA LEKO	1,815	905	910	311	303
TUKU SEDEN	3,521	1,759	1,762	638	620
BABO GERIJO	4,163	2,103	2,060	750	738
ABONO DILA	4,061	2,036	2,025	788	769
GEDO HARIGEME	4,559	2,316	2,243	806	789
QONDALA-WEREDA	93,136	46,996	46,140	17,664	16,897
QONDALA-RURAL	93,136	46,996	46,140	17,664	16,897
ZEBE GAJE	2,652	1,389	1,263	495	446
HEPA KESH MANIDO	6,746	3,477	3,269	1,279	1,054
IFADIN	1,736	942	794	303	299
KEBISO MISOMA	952	532	420	210	207
BURIKA NEGENGA	2,657	1,419	1,238	542	530
WELITEA GUDINA	1,216	645	571	264	263
ADA ANENI	1,793	934	859	401	391
GUDINA MISOMA	1,004	539	465	216	214
BURIKA MISOMA	2,468	1,366	1,102	552	539
MEDA JALALA	2,661	1,418	1,243	574	571
BOJI GARA ARIBA	1,548	807	741	312	307
JIMIBILA TIWAMIBI	5,031	2,488	2,543	1,008	969
WANIJA CHIRI	2,162	1,078	1,084	367	351
TERIKO GAJE	1,891	896	995	369	355
KONIDALA FESHIFESHI	1,662	799	863	284	277
KONIDALA ZENIGA	2,867	1,410	1,457	525	515
ANIDI KILITU JEFI	2,053	1,025	1,028	391	380
SHORO SOREY	1,095	555	540	206	203
SHEGA DINIKA	3,355	1,674	1,681	588	577
KERIMA SHORO	2,231	1,127	1,104	392	380
KERIMA BABENE	2,262	1,136	1,126	434	407
GEJA GAJE	2,699	1,376	1,323	493	474
WANIJA MECHEBERA	4,774	2,398	2,376	914	896
GUMA GARA ARIBA	7,017	3,395	3,622	1,318	1,277
SHURA LIKITU	6,284	3,074	3,210	1,141	1,104
SHURA MAREMU	3,303	1,635	1,668	657	634
GEMI GABA	4,112	2,012	2,100	749	730
KOLI CHERPA	4,402	2,222	2,180	805	783
KOLI SEDE	2,834	1,436	1,398	495	486
KEBACHE DUME	3,280	1,623	1,657	599	551
HOFA FURIGASHE	2,685	1,323	1,362	475	443
SHONIGE	1,704	846	858	306	284
BOJI CHEQORSA-WEREDA	47,392	23,390	24,002	9,100	8,645
BOJI CHEQORSA-RURAL	47,392	23,390	24,002	9,100	8,645
WELIGELTE DILA	5,513	2,784	2,729	1,077	1,052
TULU GURACHA	2,951	1,474	1,477	551	547
ABO MEGEJARTE	1,871	916	955	361	351
AMUMA KEJELA	1,988	995	993	384	374
WENDO KUBER	1,561	748	813	316	309
LELISA MUKE LEMI	839	411	428	166	164
LELISA BOJA	2,341	1,169	1,172	443	422
JOMO TIKSE	1,919	955	964	357	341
CHERAKI KOBORA	1,827	902	925	339	321
WENDO INIMAY KOBORA	1,799	928	871	321	316
HORO SOBIR	1,747	848	899	317	308
CHELIA WEREILU	4,046	1,998	2,048	788	757
CHELIA MOLE	2,473	1,199	1,274	477	452
DONGORO SOBI	2,153	1,080	1,073	418	407
GOMBO KOBORA	3,258	1,588	1,670	629	456
JOMO MUCHICHIKOBORA	1,756	871	885	325	311
SIBUE BECHA	3,635	1,740	1,895	729	714
SHABO METI	1,721	831	890	338	324
INANGO KOBERA	1,765	871	894	336	318
IGU KOBERA	2,229	1,082	1,147	428	401
BABO GEMBEL-WEREDA	56,796	28,753	28,043	10,490	10,180
BABO GEMBEL-RURAL	56,796	28,753	28,043	10,490	10,180
BISHAW DABUS	1,099	542	557	230	224
BONI	3,022	1,572	1,450	674	666

Table 9.2. Population, Households and Housing Units
for Rural Kebeles by Sex: 2007

Geographical Area	Population			Number of households	Number of Housing units
	Both Sexes	Male	Female		
MUMEDILBI	1,409	713	696	304	300
SHIMELTOKE	6,730	3,422	3,308	1,222	1,176
SIRBAIGU	1,763	898	865	428	403
BABOCHOLI	3,126	1,581	1,545	535	518
BONDAGULUFA	2,232	1,139	1,093	423	407
IGU GUTE	3,024	1,575	1,449	527	505
HEROSEDEN	1,068	535	533	187	179
IGUDEBEQA	2,761	1,404	1,357	455	449
MURALEKU	1,760	878	882	292	286
KUTALAKUSI	5,567	2,780	2,787	952	935
DAMOTE MENEJARTI	5,573	2,802	2,771	1,010	971
MELKAEBICHA	5,834	3,005	2,829	1,124	1,093
AMBALODLA	4,368	2,189	2,179	790	771
WEREJIRUBAKO	6,422	3,169	3,253	1,143	1,109
BONDEWODILA	1,038	549	489	194	188
YUBDO-WEREDA	36,528	18,102	18,426	7,006	6,793
YUBDO-RURAL	36,528	18,102	18,426	7,006	6,793
JARISOKOMITO	2,735	1,359	1,376	519	505
ALEKUDECHA	2,764	1,384	1,380	545	522
ALEKUGEBIREAELI	2,835	1,402	1,433	554	532
BOTI AYIRA	2,633	1,265	1,368	493	481
MUCHA AYIRA	1,363	679	684	263	255
WEREGUTU	1,997	948	1,049	372	367
YEMALOGIAYIRA	2,145	1,061	1,084	407	396
BURAYU BEKE	2,889	1,399	1,490	566	548
JARSOEOLOSO	2,949	1,458	1,491	558	552
ALEKU AYIRA	2,146	1,093	1,053	405	379
ALEKU DUGUMA	2,337	1,143	1,194	432	421
ALEKUGUTEBUNA	1,891	975	916	372	365
CHISABORI	2,244	1,121	1,123	442	430
CHELIYAGITANO	1,376	714	662	267	255
CHELIYAYAMO	2,148	1,110	1,038	406	393
CHELIYA	1,524	725	799	299	290
JAWIKOBOSHE	552	266	286	106	102
GENJI-WEREDA	56,423	27,986	28,437	10,729	10,248
GENJI-RURAL	56,423	27,986	28,437	10,729	10,248
SEG GUJI	990	495	495	183	156
GUDIYA GUJI	2,021	999	1,022	394	381
BONEYADOBI	2,309	1,116	1,193	439	416
BIKILTUANKURI	3,488	1,737	1,751	659	624
BSAOBOLOJARE	1,889	933	956	337	328
BUSANOKEWUSO	3,000	1,464	1,536	574	557
BUSANOSICHO	3,724	1,870	1,854	676	637
GENJE	2,114	1,040	1,074	404	392
MNJEEMBRARO	1,570	751	819	296	280
EMBRARO AWENDER	1,582	788	794	307	280
KOPIQURACH	2,965	1,458	1,507	578	553
BEWATOHOMBAAO	2,059	1,022	1,037	393	377
BIKILTU HUMBAAO	4,124	1,976	2,148	799	779
LELISADIBE	6,037	3,035	3,002	1,176	1,136
LELISETU GENJI	3,320	1,641	1,679	618	592
BUSANOKUNI	2,529	1,266	1,263	487	463
GENJIBOLALE	1,425	708	717	260	254
GENJIDINBI	4,539	2,312	2,227	850	792
KORKFARO	4,006	1,997	2,009	774	754
HEROBEDESA	2,732	1,378	1,354	525	497
HARU-WEREDA	62,392	30,726	31,666	12,093	11,678
HARU-RURAL	62,392	30,726	31,666	12,093	11,678
BONDEWO	3,744	1,875	1,869	734	684
SOTELO	3,392	1,702	1,690	697	656
METOS	2,687	1,287	1,400	511	476
KABI MARIAM	2,868	1,416	1,452	521	474
DIRI	1,559	798	761	300	295
KEKI ADERE	2,522	1,187	1,335	492	473
BUDI	1,065	529	536	201	198
ALEBENTA	1,040	514	526	189	184
DUCHI	1,655	812	843	317	307
GADI	1,111	541	570	203	199
DIRITOLI	2,211	1,088	1,123	406	399
GOLJA GENJI	2,026	1,015	1,011	386	381
GELJA HALETA	2,333	1,141	1,192	452	437
MANETIHACHO	2,694	1,317	1,377	525	515
GURACHA UJUMO	2,937	1,435	1,502	568	549
GURACHA HALETA	2,744	1,383	1,361	509	491
YOKRA	1,053	507	546	203	196
GENET ABO	3,126	1,543	1,583	618	603
DOBI GELEL	1,430	735	695	277	272

Table 9.2. Population, Households and Housing Units for Rural Kebeles by Sex: 2007

Geographical Area	Population			Number of households	Number of Housing units
	Both Sexes	Male	Female		
KOMBOLCHA YONGE	2,636	1,289	1,347	520	504
SEDALE	1,151	576	575	240	237
WEREBARO	886	440	446	174	161
DOGI ADERE	2,093	1,032	1,061	391	385
DOGI DENBEL	1,953	955	998	376	371
CHAGELI KOMBOLCHA	2,004	970	1,034	400	389
CHONGE	5,635	2,765	2,870	1,109	1,075
GUDETU DULE	3,837	1,874	1,963	774	767
NOLE KABA-WEREDA	54,730	26,602	28,128	10,727	10,481
NOLE KABA-RURAL	54,730	26,602	28,128	10,727	10,481
GUTETIQI	2,566	1,232	1,334	526	513
NYADOGI	2,729	1,327	1,402	543	534
GUDETUHERO	4,584	2,206	2,378	905	885
KILODUBECHE	2,255	1,074	1,181	425	419
HEROTUMSA	3,317	1,625	1,692	672	658
IFEWERAQISA	3,780	1,824	1,956	701	683
QILTUTOBE	4,524	2,170	2,354	860	844
HEROCHORQA	4,094	1,973	2,121	775	754
DEKIBOBURURI	657	323	334	120	120
SHIMELEILU	3,580	1,788	1,792	739	723
SIBABADHOSI	1,763	892	871	348	341
SIBASILASE	1,035	486	549	209	200
ARBUABAGEDA	1,431	689	742	297	296
SIBAKOBI	825	399	426	168	164
SIBADALO	947	439	508	173	171
ASGORISORA	1,850	920	930	331	326
DIDUQOCHE	1,462	712	750	307	298
GEBEYAROBI	2,808	1,345	1,463	557	546
ALGAJARO	1,644	803	841	329	312
DAYEBODA	1,983	938	1,045	427	422
DAYEDOBI	1,599	831	768	297	287
WEREDAYE	1,678	801	877	339	324
WELDAMOLE	2,152	1,067	1,085	405	393
ALEKUDEMBI	1,467	738	729	274	268
BEGI-WEREDA	111,827	55,409	56,418	20,760	20,079
BEGI-RURAL	111,827	55,409	56,418	20,760	20,079
GIBAGU LANZA	3,952	1,966	1,986	763	750
SHI GOGO FERMEKIS	2,234	1,102	1,132	457	449
SHMBO BADODA	3,097	1,540	1,557	668	659
SHENTA GUBA	2,012	998	1,014	367	357
TEGEBA GUBA	2,899	1,436	1,463	594	579
KONGLO GARA KILO	3,495	1,701	1,794	702	677
BANIABSHALA	3,199	1,561	1,638	590	579
BONIBEKERE	2,811	1,385	1,426	521	507
KOBER CHANDI	5,340	2,645	2,695	1,024	975
KAMA CHANDI	4,790	2,356	2,434	857	832
TELUBA FECHASA	2,332	1,160	1,172	445	435
TELU BENDARA	1,769	858	911	326	320
TENZE SHOAHOR	2,701	1,334	1,367	489	468
ALADU TONGO	2,029	1,020	1,009	356	341
ALADUDAGABOKA	3,001	1,473	1,528	557	542
SHERA KAMA	1,449	731	718	284	281
ANDI SHUSHURU	1,383	728	655	249	242
BILEBIKILTU	2,649	1,325	1,324	485	465
BILE BENGA	2,535	1,302	1,233	433	418
REFESE DIDIBE	1,173	545	628	203	197
KOCHMO HERO DIMA	2,388	1,211	1,177	425	404
ALADU HERO DIMA	2,326	1,163	1,163	420	416
TEJAGEBA ARBI	2,415	1,220	1,195	426	411
AEGO GIRMOSE	3,558	1,725	1,833	674	645
HACHO HORDA	2,176	1,084	1,092	386	376
GEBASENBETE	1,736	868	868	337	324
KIBI	1,899	989	910	315	307
HOFA KOBERE	2,319	1,147	1,172	421	412
HERO KOBERE	1,769	905	864	311	292
KERMA GUNFI	6,885	3,381	3,504	1,319	1,263
GEBA KEMISA	2,695	1,378	1,317	491	480
SHASHI DEMBE	1,012	520	492	182	180
DENKA ABUSHALA	1,870	907	963	347	309
FONGO WABERA	2,634	1,314	1,320	460	442
KECHOWABERA	2,671	1,296	1,375	489	480
MARU DALESI	1,616	798	818	295	290
TOBO KINFI KERBACHO	3,616	1,752	1,864	684	641
TOLIDALEMACHO	2,927	1,421	1,506	543	533
LALO NORA	3,725	1,818	1,907	652	630
ALADE WABERI	3,036	1,459	1,577	561	537
HERO DENGORO	3,704	1,887	1,817	652	634

Table 9.2. Population, Households and Housing Units
for Rural Kebeles by Sex: 2007

Geographical Area	Population			Number of households	Number of Housing units
	Both Sexes	Male	Female		
SEYO NOLE-WEREDA	73,681	36,346	37,335	14,354	13,840
SEYO NOLE-RURAL	73,681	36,346	37,335	14,354	13,840
KOLBACHENA	2,430	1,191	1,239	456	447
GECHA ABAMURA	3,702	1,840	1,862	728	706
KOLBA QOBOLO	3,176	1,547	1,629	611	597
LELISTU GECHO	4,775	2,362	2,413	916	876
JAWI GECHO	2,483	1,220	1,263	475	446
DEBESO CHERECHA	1,889	931	958	385	371
ADIYA SUPE	1,553	751	802	322	314
GUDETU DEBESO	3,258	1,640	1,618	615	604
GANKA INCHENI	2,083	1,030	1,053	381	367
GUTE JIDA	3,402	1,682	1,720	687	666
QOBILA WEREBILO	1,774	889	885	347	338
ODA ABONO	2,580	1,280	1,300	508	481
QORE KOKIR	3,621	1,785	1,836	748	731
BENTI SEMERO	2,102	1,057	1,045	442	429
SEMERO KERSA	2,081	1,041	1,040	412	393
ALITO BEDESA	1,387	666	721	276	274
ALITO GATERO	1,660	801	859	305	284
QORE SEBO	1,589	798	791	305	292
HARO ANENI	1,760	865	895	352	343
ODALELISA	1,161	558	603	218	215
BOLO BOTORO	1,669	843	826	313	308
KONTO MIGUTO	1,394	689	705	268	246
GUTO DEDEBE	2,453	1,196	1,257	441	435
KELTU KENCHERE	2,216	1,063	1,153	413	400
WELGIYO HACHO	2,122	1,043	1,079	410	380
ABICHU	2,618	1,280	1,338	511	493
DALE SEYO	3,132	1,578	1,554	629	609
FELFELI GELAN	1,771	845	926	346	328
SEMERO HACHO	1,867	928	939	382	368
KEREYU	2,540	1,234	1,306	484	449
GELAN GUTE	3,433	1,713	1,720	668	650
HOMA-WEREDA	22,073	10,857	11,216	4,273	4,091
HOMA-RURAL	22,073	10,857	11,216	4,273	4,091
SIBA CHARO	2,948	1,442	1,506	532	511
SIBA METOLE	3,783	1,814	1,969	736	688
HOMA GIYORIGIS	3,730	1,797	1,933	736	688
SIBA EYESUS	4,844	2,426	2,418	919	891
HOMA ARISOMA	3,976	1,982	1,994	794	779
HOMA BIRIBIR	2,792	1,396	1,396	556	534
AYIRA-WEREDA	41,458	20,400	21,058	7,953	7,607
AYIRA-RURAL	41,458	20,400	21,058	7,953	7,607
KURE	3,477	1,756	1,721	712	680
LALO SUCHI	2,731	1,368	1,363	515	496
WER BABO SUCHI	1,749	892	857	338	327
WER KURA SUCHI	2,754	1,392	1,362	565	520
HAMI SUCHI	2,728	1,386	1,342	530	505
WAYU MENI SENIKI	4,034	1,977	2,057	756	684
WAYU KOLI	2,468	1,199	1,269	462	434
KETA ABA KORIMA	2,259	1,062	1,197	427	412
LELISA BIRIBIR	3,556	1,702	1,854	690	672
GUDINA AYIRA	3,511	1,671	1,840	663	655
LELISA BUYE	3,202	1,570	1,632	591	572
JARISO ABEYANI	3,162	1,577	1,585	634	616
DEGAGA AYIRA	2,771	1,340	1,431	511	498
WER WAYU GERIJO	1,880	919	961	346	330
WER WAYU KOLOBO	1,176	589	587	213	206
EAST WELLEGA-ZONE	1,051,649	524,795	526,854	213,773	207,521
LIMU-WEREDA	68,313	34,150	34,163	14,049	13,630
LIMU-RURAL	68,313	34,150	34,163	14,049	13,630
ADO LALISA	3,351	1,704	1,647	613	584
DEGAMO SOLASE	2,339	1,098	1,241	440	427
LEMETI	2,600	1,269	1,331	477	456
ARIB GEBEYA	2,917	1,386	1,531	579	548
SERBA WEDESA	3,324	1,630	1,694	661	642
ARELE WAJA	1,597	764	833	292	281
SEPERA	3,636	1,821	1,815	712	691
BOLELE	3,083	1,511	1,572	564	554
HORO	1,862	905	957	373	358
CHEFE JERENGA	2,931	1,403	1,528	588	583
DEBESABIYA	3,842	1,898	1,944	768	758
WARISO	3,013	1,514	1,499	607	587
MUKERIBA DIMA	2,493	1,183	1,310	469	456
MELIKE LEMI	5,070	2,496	2,574	1,010	986
SAKETA KILITU BABO	3,281	1,669	1,612	646	624
ARIKUMIBE MENIDER 2	4,924	2,581	2,343	1,170	1,138

Table 9.2. Population, Households and Housing Units
for Rural Kebeles by Sex: 2007

Geographical Area	Population			Number of households	Number of Housing units
	Both Sexes	Male	Female		
ARIKUMIBE MENIDER 1	4,220	2,206	2,014	940	911
FETEBEKO	3,209	1,649	1,560	690	662
OFETA 6	6,103	3,117	2,986	1,455	1,416
ARIKUMBE 8	4,518	2,346	2,172	995	968
EBANTU-WEREDA	33,491	16,620	16,871	6,405	6,232
EBANTU-RURAL	33,491	16,620	16,871	6,405	6,232
LELISA	3,324	1,654	1,670	644	632
SEFERA	2,959	1,514	1,445	559	535
DENGORO MUTE	2,987	1,532	1,455	590	576
MEGERSA HARBU JANKO	1,932	939	993	359	356
QELO	2,785	1,365	1,420	545	517
ANISO	1,462	708	754	290	280
BIRBIRSA DEBETEN	1,683	838	845	334	325
WELGEI SORUMA	1,483	712	771	302	288
QEQERO	2,232	1,130	1,102	423	408
YEA	1,153	593	560	216	211
ADAMI	1,121	553	568	217	214
MEKANISA	1,225	601	624	243	239
BIRBIRSA WAJA	1,963	963	1,000	371	361
WAJO	1,380	689	691	258	252
MEGERSA UOMETA	1,267	607	660	216	206
HINDE ZURIA	682	313	369	135	134
AGA GUDINA	1,514	731	783	293	291
BURQA GUDINA	1,571	799	772	276	274
KOBA GUDA	768	379	389	134	133
GIDA KEREMU-WEREDA	131,520	66,164	65,356	27,660	26,918
GIDA KEREMU-RURAL	131,520	66,164	65,356	27,660	26,918
HARO MISOMA	2,342	1,197	1,145	455	446
DIRE GUDA	2,710	1,337	1,373	540	526
WASETI	4,340	2,223	2,117	931	908
BAGIN	6,688	3,463	3,225	1,441	1,403
MERIGA JIRENGA	4,241	2,172	2,069	928	908
HOMI ANISARA	3,071	1,518	1,553	600	592
GUDINA CHELIYA	5,876	2,896	2,980	1,171	1,149
GOBU GUDA	4,580	2,227	2,353	891	871
KENEJI	4,883	2,378	2,505	954	938
ASHU KUSAYE	3,954	1,996	1,958	851	832
LELISETU SOMIBO	5,321	2,695	2,626	1,062	1,020
CHEFE GUDINA	9,268	4,624	4,644	1,990	1,954
CHEFE SORIMA	2,953	1,490	1,463	529	356
GUDINA JERENGA	5,563	2,824	2,739	1,162	1,126
BURIKA SORIMA	4,327	2,169	2,158	823	797
KOKOFE	5,664	2,851	2,813	1,266	1,226
IJERE	7,213	3,554	3,659	1,406	1,382
HARIBU KENE	3,038	1,489	1,549	555	543
LELISE GUDINA	3,505	1,704	1,801	647	638
DERO OBERA	3,505	1,769	1,736	732	701
GATIRA	2,644	1,290	1,354	532	516
GUTE GUDINA	4,699	2,260	2,439	900	885
INIDODE DICHO	11,709	6,046	5,663	2,710	2,681
ADIS ALEM	4,291	2,217	2,074	1,000	986
DEBIRE ANIBESA	3,598	1,887	1,711	841	832
WEYIN ANBA	4,988	2,504	2,484	1,201	1,187
LELISETU ANIGER	6,096	3,151	2,945	1,410	1,383
INIDODE IRISHA LIMAT	453	233	220	132	132
HARO LIMU-WEREDA	52,163	26,052	26,111	10,435	10,069
HARO LIMU-RURAL	52,163	26,052	26,111	10,435	10,069
GATIRA DENIBI	4,268	2,167	2,101	882	869
SUGE LALISA	5,461	2,705	2,756	1,178	1,148
DEGIDA GEDO	2,473	1,243	1,230	472	456
BERISO	3,107	1,534	1,573	608	596
DANIGE	5,712	2,836	2,876	1,053	1,029
UCHA	3,045	1,508	1,537	587	567
SEGERO GUDINA	4,516	2,263	2,253	906	835
GORIBA GUDINA	3,964	1,923	2,041	791	758
OMI KELALA	5,031	2,471	2,560	1,030	992
TUTINE	2,006	1,032	974	372	354
ADA GUDINA	5,109	2,540	2,569	1,028	974
BERIBO	2,377	1,177	1,200	470	462
REFENITI	969	495	474	218	211
SENIKORA	2,025	1,132	893	447	439
SENIBO GADISA	2,100	1,026	1,074	393	379
BONEYA BUSHE-WEREDA	45,170	22,147	23,023	9,080	8,739
BONEYA BUSHE-RURAL	45,170	22,147	23,023	9,080	8,739
JAWIS	4,107	1,984	2,123	799	790
EJERISA GUTE	5,693	2,756	2,937	1,141	1,117
GELA GURE	5,886	2,922	2,964	1,227	1,175

Table 9.2. Population, Households and Housing Units for Rural Kebeles by Sex: 2007

Geographical Area	Population			Number of households	Number of Housing units
	Both Sexes	Male	Female		
BOSHE TIMBAKO	5,657	2,776	2,881	1,204	1,147
YADA HUNIDE	6,666	3,273	3,393	1,403	1,347
KOYA KONCHI	1,401	677	724	272	259
CHEFE KONICHI	2,790	1,375	1,415	531	515
SODO BEREMA	3,950	1,953	1,997	754	734
BONEYA SOESO	4,045	1,959	2,086	762	733
QARE KONCHI	4,975	2,472	2,503	987	922
WAYU TUQA-WEREDA	63,180	30,879	32,301	12,609	12,244
WAYU TUQA-RURAL	63,180	30,879	32,301	12,609	12,244
KICHI	10,718	5,264	5,454	2,060	2,005
HARO CHALCHISA	8,014	4,036	3,978	1,528	1,474
DALO KOMTO	7,544	3,634	3,910	1,529	1,469
WERE BABO MINYA	5,986	2,890	3,096	1,206	1,173
GUTE	7,065	3,360	3,705	1,411	1,363
GIDA BESEKA	3,965	1,925	2,040	803	784
GIDA ABALO	5,213	2,501	2,712	1,015	990
BONEYA MOLO	7,153	3,613	3,540	1,471	1,420
GARA HUDHA	2,587	1,292	1,295	580	569
MINYA KURA	4,935	2,364	2,571	1,006	997
GUDEYA BILA-WEREDA	48,914	24,286	24,628	9,863	9,619
GUDEYABILA-RURAL	48,914	24,286	24,628	9,863	9,619
ABAYDALE	7,839	4,097	3,742	1,717	1,687
ZENIGI	2,175	1,068	1,107	428	422
GUTECHANICHO	2,169	1,057	1,112	413	403
BILOEJERE	2,496	1,229	1,267	468	457
HINAJAWEJA	3,819	1,885	1,934	748	741
TIBE	2,153	1,072	1,081	493	473
WELENELEMU	3,119	1,506	1,613	611	585
C'HALEJIMA	3,925	1,920	2,005	779	771
ALITUWEREDI	2,813	1,401	1,412	534	523
GONIKAEJA	6,979	3,492	3,487	1,348	1,319
HAGELOGIDAMI	3,514	1,719	1,795	715	682
DERBAS	2,535	1,238	1,297	532	498
HAROGODISA	5,378	2,602	2,776	1,077	1,058
GOBU SEYO-WEREDA	36,260	17,966	18,294	7,330	7,117
GOBU SEYO-RURAL	36,260	17,966	18,294	7,330	7,117
ADERE TIKSA	2,861	1,333	1,528	589	549
ALEMI SEYO	3,903	1,901	2,002	798	786
TIBE HARA	5,839	2,919	2,920	1,122	1,096
OLEMAY CHALA	5,219	2,592	2,627	1,057	1,025
AGO LAFTEN	4,925	2,471	2,454	993	955
SOMOBO QEJO	4,606	2,288	2,318	966	947
ONGOBO BEKENISA	5,952	3,009	2,943	1,180	1,150
GAMBELA TERE	2,675	1,312	1,363	548	532
BAKO ERSHA MIRIMIR	280	141	139	77	77
SIBU SIRE-WEREDA	91,985	45,674	46,311	18,630	18,184
SIBU SIRE-RURAL	91,985	45,674	46,311	18,630	18,184
DENGEJO GUYO	5,006	2,527	2,479	1,104	1,085
BEKO JIMMA	8,270	4,362	3,908	1,844	1,794
HAGELO TULEMA	3,862	1,942	1,920	748	739
HONBOSE HOBO	3,794	1,869	1,925	741	721
DICHO ABAGERMAMA	4,402	2,187	2,215	834	812
BARO TITITA	2,396	1,187	1,209	465	458
BUJURA AMUMA	4,461	2,189	2,272	899	876
BEKENISA BECHERO	2,697	1,286	1,411	537	516
BURKA TALO	6,345	3,063	3,282	1,238	1,216
DAME CHEKA	3,249	1,567	1,682	645	623
FELAMO YUBDO	4,655	2,235	2,420	921	899
CHERI JARSO	5,350	2,667	2,683	1,092	1,062
BABO KUWE	5,140	2,525	2,615	977	951
CHEFE JALALE	5,422	2,719	2,703	1,092	1,046
ODA BUKE	5,681	2,828	2,853	1,169	1,142
WELI GELTE	4,743	2,403	2,340	1,006	991
JARSO WAMA	4,793	2,422	2,371	961	937
BIKILA	4,564	2,206	2,358	905	894
LELISA	6,670	3,228	3,442	1,336	1,308
CHEBSA FARM	485	262	223	116	114
DIGA-WEREDA	58,312	29,655	28,657	12,164	11,791
DIGA-RURAL	58,312	29,655	28,657	12,164	11,791
MELKA BEYOTI JIRMA	7,070	3,719	3,351	1,457	1,424
BEREDA SOREMA	2,334	1,266	1,068	525	512
BIKILA	2,113	1,124	989	550	446
GUDISA	3,284	1,594	1,690	643	631
FIROMSA	3,371	1,642	1,729	672	652
JIRATA	3,561	1,711	1,850	706	684
DEMEKISA	1,901	905	996	365	354
GARUMA	2,411	1,185	1,226	478	471

Table 9.2. Population, Households and Housing Units
for Rural Kebeles by Sex: 2007

Geographical Area	Population			Number of households	Number of Housing units
	Both Sexes	Male	Female		
EFA	1,836	894	942	362	353
ODA GUDINA	3,524	1,735	1,789	747	734
ADUNYA	3,137	1,482	1,655	609	590
BURKA GUDINA	3,608	1,778	1,830	732	723
FURDISA	1,358	681	677	305	299
ARJO	5,396	2,766	2,630	1,116	1,095
LELISA DIMTU	3,661	1,893	1,768	724	708
WEYESA DIMTU	3,070	1,613	1,457	681	664
BECH BECH:	1,294	703	591	309	305
KERSA DAKO	1,365	687	678	288	282
MEDA JALELA	1,811	959	852	376	369
DEGAGA DEDESA	2,207	1,318	889	519	495
SASIGA-WEREDA	78,241	40,068	38,173	16,133	15,812
SASIGA-RURAL	78,241	40,068	38,173	16,133	15,812
HANDURE BELLO	5,281	2,794	2,487	1,153	1,143
MILKI GUDINA	2,287	1,245	1,042	488	479
BEREDU BELLO	2,011	1,080	931	412	406
QERSA MOJO	2,161	1,208	953	427	408
MEDE JELELLA	4,674	2,475	2,199	949	931
ADA GUDINA	4,787	2,539	2,248	1,035	1,017
HORE WATTA	4,256	2,354	1,902	887	855
GELLA QERSA	2,421	1,172	1,249	500	492
'DENGALLI GONKE'	1,934	962	972	383	382
TSIGE GUDINA	2,088	1,029	1,059	438	432
AMBELTA FEYERA	1,306	678	628	277	274
BEDASA JARSO	2,498	1,243	1,255	524	518
ODA	3,161	1,578	1,583	642	628
LELISA BEREDA	6,502	3,458	3,044	1,366	1,336
SENKORA	4,912	2,658	2,254	1,003	988
LOMICHA GUDINA	3,906	1,939	1,967	755	746
WELKITUMA	3,070	1,508	1,562	618	606
GEMENE	2,751	1,316	1,435	539	535
NANO SEMBEDURE	1,059	518	541	231	228
TOKUMA	2,959	1,416	1,543	617	601
HARO FEYISSA	2,521	1,233	1,288	491	481
GALLO JANJA	2,257	1,060	1,197	461	453
WERE KURA	1,467	731	736	308	299
WAJETA GUMBI	1,381	667	714	299	289
FEYINE TIRARO	2,880	1,403	1,477	596	575
HARO GUDINA	1,870	908	962	376	369
DENGALI GONGO	1,841	896	945	358	341
LEQA DULECHA-WEREDA	68,001	33,546	34,455	13,327	12,999
LEQA DULECHA-RURAL	68,001	33,546	34,455	13,327	12,999
JARSO BAMBECHE	2,107	1,031	1,076	461	459
JARSO FODODO	2,781	1,358	1,423	559	552
DIGA FODODO	1,851	948	903	355	350
ALE KEWISA	2,038	990	1,048	373	366
JARSO GUTE	4,102	1,973	2,129	773	765
JARSO LIYA	2,825	1,375	1,450	536	516
ABONO	2,349	1,121	1,228	477	470
BANDIRA	5,143	2,553	2,590	1,089	1,080
BOLO	3,552	1,749	1,803	695	675
HARO SHAKO	2,045	979	1,066	387	382
DINI ANDODE	5,216	2,600	2,616	982	959
GERECHO	2,901	1,421	1,480	558	550
MIGNA KERSA	2,619	1,273	1,346	494	488
HORDA KEWISA	3,858	1,925	1,933	768	751
JARSO AMBELTA	5,939	3,035	2,904	1,208	1,172
GUDINA	3,919	1,907	2,012	737	639
BATA YAKIN	1,909	933	976	379	374
KARU NEGESO	4,402	2,123	2,279	853	841
BEDHO	8,445	4,252	4,193	1,643	1,610
GUTO GIDA-WEREDA	89,906	45,810	44,096	18,996	18,495
GUTO GIDA-RURAL	89,906	45,810	44,096	18,996	18,495
ANGER MEGERSA	1,017	564	453	227	226
UKE	6,615	3,431	3,184	1,508	1,468
METI	5,213	2,749	2,464	1,228	1,207
HORO ALELTU	6,299	3,287	3,012	1,451	1,424
LUGO	6,074	3,190	2,884	1,329	1,284
GADISA ODA	4,646	2,443	2,203	990	941
LOKO	5,051	2,617	2,434	1,057	1,020
KENAF	5,649	3,013	2,636	1,155	1,116
JARSO TOLERA	3,700	1,950	1,750	910	890
ARJO	3,125	1,544	1,581	642	635
FEYISA	8,093	4,073	4,020	1,620	1,565
GARI	4,812	2,536	2,276	893	869
EBA	4,803	2,394	2,409	965	945

Table 9.2. Population, Households and Housing Units
for Rural Kebeles by Sex: 2007

Geographical Area	Population			Number of households	Number of Housing units
	Both Sexes	Male	Female		
KEJELA	1,650	801	849	339	339
JIRENYA	4,318	2,122	2,196	928	914
KITESA	1,731	797	934	349	341
FEYINERA	3,634	1,769	1,865	754	741
DUNE KANE	3,304	1,605	1,699	684	660
ABDETA	7,066	3,450	3,616	1,351	1,313
NEGASA	3,056	1,453	1,603	604	585
FOREST	50	22	28	12	12
JIMMA ARJO-WEREDA	77,157	37,569	39,588	15,486	14,806
JIMMA ARJO-RURAL	77,157	37,569	39,588	15,486	14,806
HINE	7,272	3,552	3,720	1,550	1,198
LALO	3,609	1,749	1,860	737	723
JARSO KEMISA BERA	6,225	3,033	3,192	1,206	1,191
HARO KUMBA	2,838	1,348	1,490	604	596
SEQA	5,267	2,533	2,734	964	951
WAMA KURA	1,367	676	691	244	239
JARSO GERBI	3,596	1,778	1,818	697	687
WAYU QUMBA	4,803	2,316	2,487	966	946
WAYU QILTU	4,145	2,004	2,141	835	820
HARA	3,622	1,786	1,836	750	733
LUGEMA SEFERA TABIYA	1,436	720	716	361	351
HARA KEKU	1,909	933	976	389	379
TEBE CHEFE	4,399	2,138	2,261	872	837
JEMO GEMBELA	3,873	1,909	1,964	753	732
JEMOGIROS	2,490	1,188	1,302	493	490
TIBE KUSAYE	4,881	2,329	2,552	958	930
ASENDABO	4,998	2,438	2,560	954	940
META	5,821	2,822	2,999	1,170	1,134
BEDASA DEDESA	3,568	1,763	1,805	757	707
BEDASASA DEDESA SEFERA TABIYA	1,038	554	484	226	222
NUNU QUMBA-WEREDA	59,933	29,389	30,544	11,732	11,244
NUNU QUMBA-RURAL	59,933	29,389	30,544	11,732	11,244
KURBU SEQA	3,634	1,736	1,898	726	584
WAMA BIDRU	2,990	1,521	1,469	582	572
WAMA LELISA	3,592	1,797	1,795	719	681
WAMA DIRE	2,270	1,142	1,128	424	411
ABDI UMETA	3,193	1,558	1,635	593	584
BACHU	2,017	977	1,040	387	370
HARQO GUDETU	4,883	2,294	2,589	908	896
DELA KOYE	2,674	1,300	1,374	518	491
JEMU	2,344	1,131	1,213	463	425
BELDEMAKETU	2,022	1,004	1,018	389	382
GUDENA WELENE	3,206	1,557	1,649	607	598
KURTU LEGO	2,607	1,310	1,297	508	497
WAMA ADERE	3,707	1,828	1,879	770	752
WAMA DOSHE	3,037	1,530	1,507	629	607
JANO GURA	2,728	1,315	1,413	522	506
HAWE BEKUMSA	3,296	1,569	1,727	640	617
NEGA HAWE	3,127	1,566	1,561	594	579
MANE MAKENISA	2,255	1,090	1,165	429	409
WAMA GUDATU	3,064	1,576	1,488	636	606
HOAR BACHA	3,287	1,588	1,699	688	677
WAMA HAGELO-WEREDA	49,103	24,820	24,283	9,874	9,622
WAMA HAGELO-RURAL	49,103	24,820	24,283	9,874	9,622
BATA AWANGIRO	5,153	2,624	2,529	993	961
BATA KUSAYE	5,889	2,889	3,000	1,199	1,138
BUTJI KESO	5,308	2,643	2,665	1,020	1,000
GOSENI BABO	4,069	2,028	2,041	769	757
GOSENI KILO	3,183	1,647	1,536	631	615
DAKO	2,522	1,289	1,233	488	483
DABA	1,936	1,061	875	424	421
MIESA KOMBO	5,015	2,541	2,474	1,037	1,021
ELU AGELO	5,804	2,859	2,945	1,152	1,132
BATA WAYU	10,224	5,239	4,985	2,161	2,094
ILU ABA BORA-ZONE	1,147,181	574,627	572,554	238,858	231,903
DARIMU-WEREDA	140,825	70,247	70,578	28,043	27,002
DARIMU-RURAL	140,825	70,247	70,578	28,043	27,002
FELMETA JARIP	4,150	2,273	1,877	879	863
MEDECHALA	3,529	1,889	1,640	690	661
DADEBO TORO	3,063	1,516	1,547	574	538
METEDEKO	1,790	896	894	335	328
MITIKA REBE	2,357	1,173	1,184	447	436
METI GUDA	2,450	1,221	1,229	493	477
AFERSI	2,220	1,090	1,130	433	421
EMBORO	1,781	889	892	355	341
ANAYEFA	5,459	2,690	2,769	1,087	1,048
TEMEJE	5,192	2,518	2,674	989	944

Table 9.2. Population, Households and Housing Units
for Rural Kebeles by Sex: 2007

Geographical Area	Population			Number of households	Number of Housing units
	Both Sexes	Male	Female		
GOBARA	5,282	2,604	2,678	1,053	1,002
WECHALE	2,739	1,377	1,362	550	521
RASA JENETA	2,885	1,558	1,327	578	566
BURKA GOBENA	4,412	2,393	2,019	900	877
OUCHE DEMA	6,338	3,184	3,154	1,291	1,257
CHERA DAMBI	6,948	3,419	3,529	1,375	1,318
GOBE	3,569	1,772	1,797	758	731
ENAREYO	3,624	1,736	1,888	732	558
SHERO	2,018	989	1,029	405	400
CHALTE	1,786	876	910	340	333
MENDARA	2,687	1,388	1,299	534	514
WABEKO	2,703	1,314	1,389	536	519
GIUMIGUMI	3,718	1,831	1,887	761	719
ABU GUBERA	3,163	1,534	1,629	651	628
BERO	2,446	1,173	1,273	446	443
JORSO	2,212	1,105	1,107	417	405
KUSAYE	3,340	1,689	1,651	686	665
HUKE	3,299	1,610	1,689	653	633
GAMBELA	2,419	1,175	1,244	500	489
BABO WELEBAMBI	3,255	1,594	1,661	622	606
TULEMA	3,407	1,635	1,772	673	644
FERDASA	2,356	1,185	1,171	459	446
GURE	4,407	2,158	2,249	888	853
BUKO	3,067	1,513	1,554	583	566
ADHARO	2,719	1,366	1,353	571	555
ODA KAMA	3,574	1,749	1,825	757	737
BOTO	2,951	1,450	1,501	539	525
BABO	1,445	739	706	269	262
KETA BARKO	2,180	1,091	1,089	426	422
BENDI	3,449	1,664	1,785	723	713
ADRE	2,599	1,286	1,313	529	520
EREYO	3,728	1,853	1,875	740	726
AGO	1,311	663	648	237	226
ELALA	955	500	455	206	196
ABUNE GELI	1,843	919	924	373	370
ALGE SACHI-WEREDA	69,257	34,197	35,060	13,820	13,467
ALGE SACHI-RURAL	69,257	34,197	35,060	13,820	13,467
AGEYOBOGOSA	2,234	1,128	1,106	438	429
YEGAREBUNO	3,541	1,736	1,805	671	649
GUDEYA	2,668	1,339	1,329	512	499
NOLEBORU	1,659	823	836	336	326
HAROMOLE	2,218	1,113	1,105	436	425
GEBAKEMISA	2,078	1,006	1,072	401	379
HAROGUDETU	1,637	761	876	325	315
BEROKERSA	3,101	1,585	1,516	615	602
HANAMOGU	2,865	1,371	1,494	596	576
SIRDOSACH	3,127	1,534	1,593	644	629
IREYO	2,485	1,208	1,277	469	458
KERKERO HOMI	975	447	528	202	202
ADOSA SOSOB	2,398	1,195	1,203	471	467
SODE	1,501	745	756	319	314
OBOLONEYERO	3,443	1,708	1,735	710	699
HEDAKUTI	1,778	883	895	348	334
NADO	1,703	850	853	324	317
SENBETO	3,866	1,927	1,939	771	756
DOYO CHEKORSA	4,496	2,189	2,307	871	850
KAMENA WATO	1,944	971	973	378	368
ALIASENDABO	2,692	1,341	1,351	528	515
JERKUNI	2,049	996	1,053	398	365
SIBONAGENJI	2,950	1,471	1,479	598	588
USOSOGE	3,138	1,554	1,584	660	655
UMEAMDALO	2,760	1,353	1,407	568	550
WAYOSEKO	1,218	605	613	271	269
CHEMOSO	1,803	879	924	361	357
MOGO	1,541	786	755	315	302
BETELE GEBECHA	1,389	693	696	284	272
CHORA-WEREDA	92,791	45,904	46,887	18,204	17,578
CHORA-RURAL	92,791	45,904	46,887	18,204	17,578
SESEDUKECHE	2,615	1,317	1,298	513	498
ABA GORO	2,707	1,361	1,346	597	583
GEFO KORIBU	2,576	1,239	1,337	510	504
GEFO DIGEJI	2,094	1,042	1,052	424	391
BERO SERITI	2,687	1,335	1,352	539	508
BERO MURI	2,746	1,330	1,416	519	502
DEBESO SORE	4,492	2,231	2,261	926	903
KUWE DEBENA	3,768	1,824	1,944	701	653
EMO BORO BONIGA	4,504	2,214	2,290	888	878

Table 9.2. Population, Households and Housing Units
for Rural Kebeles by Sex: 2007

Geographical Area	Population			Number of households	Number of Housing units
	Both Sexes	Male	Female		
ALE DEBESO	4,371	2,179	2,192	836	800
BEJA HARO	2,019	974	1,045	396	381
HUMOBE	2,589	1,329	1,260	512	505
KODO	2,942	1,369	1,573	569	547
DOLEKISA	2,898	1,437	1,461	588	563
SOLOLO	2,167	1,099	1,068	468	460
HALELU HADESA	2,963	1,485	1,478	568	551
HAWA YEMOBIR	4,670	2,327	2,343	934	910
GUJI	2,263	1,128	1,135	410	404
ELALA	4,048	2,007	2,041	797	774
CHEGA	1,562	762	800	293	290
ABA BORO	2,946	1,450	1,496	592	577
SHENIGELA	2,685	1,306	1,379	532	507
HAWA GEBA	3,082	1,513	1,569	587	566
OUTA NONE	2,842	1,429	1,413	542	478
DAPO TOBO	4,440	2,173	2,267	813	786
TULU MUTE	3,108	1,522	1,586	612	598
ABIDELA	4,561	2,281	2,280	907	873
DULIBI	2,623	1,279	1,344	503	485
ALE SERIDO	2,405	1,219	1,186	452	442
BAJA	3,194	1,632	1,562	635	620
YEMENIGISIT DEN/YEBAJA CHAKA	224	111	113	41	41
DIGA-WEREDA	36,444	17,987	18,457	7,424	7,085
DIGA-RURAL	36,444	17,987	18,457	7,424	7,085
GENIJI DUBANA	2,690	1,338	1,352	585	469
SANAGA WICHALE	3,393	1,690	1,703	742	718
SANAGAHAREWE	3,108	1,548	1,560	633	612
HOMI DABENA	1,411	672	739	278	270
HOMI KERISA	3,039	1,498	1,541	626	611
SANIGA FATO	2,418	1,233	1,185	522	509
DIMA TOGO	1,584	779	805	322	318
DIMA MEKO	906	421	485	186	176
DIMA JILA	2,234	1,089	1,145	445	438
DUKACHE KUSAYE	2,746	1,327	1,419	519	502
BERU GURI	1,139	562	577	240	235
SOTO LOGAWA	2,182	1,073	1,109	432	416
HARO DOGI	2,218	1,080	1,138	461	450
HARO YAJO	1,841	939	902	354	292
SOTOLO ODA	2,884	1,446	1,438	541	537
SOTOLO JIMATE	2,651	1,292	1,359	538	532
DABO HANA-WEREDA	37,116	18,429	18,687	7,609	7,330
DABO HANA-RURAL	37,116	18,429	18,687	7,609	7,330
CHAMEN BEREDA	2,100	1,044	1,056	449	444
CHORA KENABO	1,516	758	758	323	309
KEBO DUBENA	1,431	718	713	282	277
WOCALE FATO	2,725	1,377	1,348	555	545
WENGERE BEBELI	1,996	1,020	976	406	393
ANIYO GEMJA	2,202	1,085	1,117	496	485
GERO DAGEJA	2,238	1,084	1,154	466	453
DEDESA KONE	2,472	1,259	1,213	553	540
LOKO	2,612	1,232	1,380	529	504
DAYE	3,707	1,863	1,844	742	731
TEMO DEKO	2,771	1,361	1,410	554	541
GUTE AMUMA	2,730	1,390	1,340	547	537
LILO SATO	4,824	2,383	2,441	973	914
ALFE GOBICHA	3,792	1,855	1,937	734	657
GECHI-WEREDA	65,036	32,574	32,462	12,894	12,485
GECHI-RURAL	65,036	32,574	32,462	12,894	12,485
YABELO	1,267	697	570	272	264
MENISA	864	461	403	187	167
CHITU BOSENA	1,445	803	642	301	295
WEKELE	1,218	679	539	244	240
HARO	3,268	1,613	1,655	641	588
KONOSO	1,736	866	870	366	352
CHOPITU	2,000	1,024	976	406	391
CHARA	2,912	1,456	1,456	607	588
MUCHA	3,325	1,632	1,693	656	630
GOLE KORA	3,131	1,533	1,598	614	599
GOLE MAYA	4,087	2,062	2,025	783	761
GOLE SIKA	3,163	1,561	1,602	614	601
SEMA SIKA	2,184	1,115	1,069	452	441
GITO	1,803	893	910	376	368
KOBA KELA	2,953	1,448	1,505	570	561
MINE	2,307	1,153	1,154	452	434
JISA	2,617	1,303	1,314	498	483
HURUFA	3,424	1,700	1,724	633	606
KOMIBOLICHA	1,947	970	977	370	362

Table 9.2. Population, Households and Housing Units for Rural Kebeles by Sex: 2007

Geographical Area	Population			Number of households	Number of Housing units
	Both Sexes	Male	Female		
ASENIDABO	4,662	2,356	2,306	915	897
BEKALE	3,236	1,564	1,672	618	603
BIDO GALIKO	2,474	1,132	1,342	502	488
BIDO JIREN	1,953	1,008	945	419	406
BIDO DOMA	1,497	769	728	298	281
SEKO	2,379	1,170	1,209	467	455
DELOSE KECHA	2,837	1,417	1,420	545	536
YEMENIGISIT DEN	347	189	158	88	88
BORECHA-WEREDA	70,982	35,948	35,034	14,419	14,110
BORECHA-RURAL	70,982	35,948	35,034	14,419	14,110
HATE	1,792	925	867	382	369
CHWA	1,416	766	650	277	275
NATERO	2,071	1,099	972	416	408
ABDAARBA	1,871	975	896	355	349
CHULU	1,757	928	829	340	334
GOLJE	1,861	982	879	366	357
BELEKA	926	469	457	206	201
BUKO	1,832	905	927	419	417
DERASIDON	1,802	891	911	342	337
MEDALE	2,237	1,121	1,116	438	424
GODANA	2,325	1,206	1,119	474	453
KODO	1,859	929	930	356	341
KREMA	1,083	527	556	217	206
KABA	2,119	1,030	1,089	421	418
SE ASIDAN	3,204	1,577	1,627	603	594
MRETO	3,461	1,691	1,770	746	729
MERKRFO	2,077	1,015	1,062	475	463
BELATI	9,457	4,952	4,505	2,019	1,979
GUBAHORA	3,535	1,883	1,652	731	726
KERSAYASIN	2,590	1,284	1,306	537	520
RAJIJEGONI	2,436	1,225	1,211	517	506
DENATEKO	2,834	1,439	1,395	524	518
YANFA	430	211	219	87	85
KERKCHA	2,521	1,237	1,284	474	466
SHENKA	1,103	558	545	218	212
TOGOGETEMA	2,056	987	1,069	424	415
KTAWA	1,689	840	849	342	330
BOBECHO	2,434	1,197	1,237	472	467
GUBUTO	1,740	834	906	360	351
DOLO	1,861	938	923	362	356
SOMACHO	2,603	1,327	1,276	519	504
DEDESA-WEREDA	79,280	39,982	39,298	16,884	16,455
DEDESA-RURAL	79,280	39,982	39,298	16,884	16,455
SATAKEBERTO	4,259	2,154	2,105	845	830
KEMACHE	3,103	1,557	1,546	645	624
YEMBERO	6,367	3,181	3,186	1,338	1,297
BEROBILKUMU	1,761	851	910	369	361
HERO	2,527	1,236	1,291	490	483
OGO	3,509	1,741	1,768	736	715
HERBU	1,314	666	648	271	262
GERACHO	1,475	737	738	318	309
DAN	10,298	5,313	4,985	2,287	2,215
BUSI	3,529	1,822	1,707	774	764
JLAWAGIBE	1,573	796	777	321	309
GIBE	2,411	1,210	1,201	462	450
SINESO	3,141	1,609	1,532	724	700
BUMBA	1,738	881	857	362	347
GSHE	1,475	742	733	319	315
MESERA	2,382	1,184	1,198	508	493
AISIYA	1,691	858	833	362	361
JEMIYA	2,529	1,271	1,258	542	537
GERADO	1,573	794	779	323	318
GEPA	2,401	1,170	1,231	483	458
SASO	1,247	606	641	253	250
SOBO	2,799	1,416	1,383	612	603
GORO	3,731	1,865	1,866	825	801
GESA	3,676	1,857	1,819	765	742
CHELO	4,636	2,336	2,300	1,056	1,032
DINGO	4,135	2,129	2,006	894	879
YAYU-WEREDA	45,294	22,976	22,318	9,619	9,225
YAYU-RURAL	45,294	22,976	22,318	9,619	9,225
WABO	2,145	1,078	1,067	491	346
BONDAWO	2,551	1,297	1,254	567	553
GECHI	3,171	1,664	1,507	687	677
WITATE	3,703	1,963	1,740	806	784
ACHEBO	4,476	2,322	2,154	1,091	1,073
YEMBO	3,299	1,659	1,640	711	690

Table 9.2. Population, Households and Housing Units
for Rural Kebeles by Sex: 2007

Geographical Area	Population			Number of households	Number of Housing units
	Both Sexes	Male	Female		
LEKA	4,036	2,012	2,024	778	764
AREDIN ONIGO	2,767	1,360	1,407	534	509
KEMISE	2,255	1,108	1,147	449	430
JEMENA SHONO	2,046	1,049	997	415	399
SENA	1,038	520	518	212	197
BECHO	3,045	1,513	1,532	632	620
ELU ABA DINKA	3,368	1,666	1,702	707	692
HAMUMA	1,473	739	734	307	300
GERI	1,934	985	949	430	419
ABIYU	1,249	632	617	253	248
TIJI	2,738	1,409	1,329	549	524
METU ZURIA-WEREDA	61,954	30,982	30,972	13,821	13,409
METU ZURIA-RURAL	61,954	30,982	30,972	13,821	13,409
BEROY GEBISA	1,318	658	660	310	301
ADELE KESO	1,449	738	711	356	349
ADELE HARO	1,580	835	745	366	335
ADELE BISE	3,493	1,756	1,737	772	742
TULUBE	4,246	2,142	2,104	999	965
KECHI	1,187	617	570	273	264
SODO	2,319	1,141	1,178	543	532
SARIDO	2,082	1,031	1,051	481	475
BOTO	1,924	925	999	446	432
KOYA HIRI	3,819	1,931	1,888	871	858
GEY	1,193	608	585	296	295
ADELE GUMER	2,853	1,461	1,392	606	597
SIBA	2,095	1,022	1,073	458	450
MEDE	1,712	835	877	389	383
CHAWONA CHOGI	1,909	966	943	376	367
TOBOCHA	1,167	585	582	236	235
KEMISE	4,247	2,110	2,137	878	833
EHUD GEBEYA	2,440	1,236	1,204	503	487
KAWONA CHATU	1,353	675	678	306	302
MEDALU	1,276	637	639	282	275
ALE BUYA	3,193	1,568	1,625	717	697
HOMU DIDU	2,960	1,484	1,476	688	662
BURUSA	3,465	1,706	1,759	792	778
WERIKAY DIRE	2,140	1,019	1,121	449	441
AGALOEKO	1,761	899	862	406	399
BEROY SHENIKORA	1,407	707	700	313	297
AGALO WERIKAY	1,516	743	773	324	320
ALIGA GURACHA	1,097	555	542	212	181
ALIGA GOLU	712	364	348	153	138
SORO HAYIDERO	41	28	13	20	19
ALE-WEREDA	55,218	27,515	27,703	12,028	11,747
ALE-RURAL	55,218	27,515	27,703	12,028	11,747
SISO BENJA	1,371	661	710	315	311
ONONU	1,176	606	570	226	215
AGELO HUMEDIDU	1,701	865	836	363	360
CHATU	2,087	1,057	1,030	470	468
GAGI BOCHANO	1,550	796	754	323	308
KAKAY BADESA	2,131	1,045	1,086	393	384
DILDILA BORU	1,845	924	921	346	340
KUNDI	1,947	979	968	442	425
GUMARO ABO	1,834	890	944	379	357
CHERI OBE	1,447	732	715	311	305
ONGA OBE	3,366	1,657	1,709	866	852
KECHI BOREN	2,570	1,324	1,246	581	566
JETO KOYAMI	2,916	1,466	1,450	654	638
SEGITA GETA	2,978	1,507	1,471	624	618
YOBI MARI	1,936	995	941	399	385
BABE TOKUMA	2,505	1,211	1,294	513	505
MEGELA CHUCHU	2,774	1,348	1,426	598	578
SAMBE ENOSE	1,881	940	941	378	364
KETO GELECHO	1,644	831	813	337	333
GEMECHISA	1,838	920	918	360	349
WELGEYI KUBSA	2,479	1,237	1,242	562	549
GUDINA SOR	2,358	1,190	1,168	492	481
GEBISA SOR	2,133	1,031	1,102	484	473
GEMTA JEBA	1,388	660	728	288	281
LELISA SOR	1,898	939	959	416	410
SALEN FOREST	36	14	22	10	10
GUMARO SHAHI LIMAT	2,338	1,146	1,192	666	658
WANGES FOREST	17	10	7	3	3
GEBRE DIMA FOREST	707	359	348	155	150
NOPHA FOREST	367	175	192	74	71
BURE-WEREDA	45,364	22,606	22,758	10,207	9,933
BURE-RURAL	45,364	22,606	22,758	10,207	9,933

Table 9.2. Population, Households and Housing Units
for Rural Kebeles by Sex: 2007

Geographical Area	Population			Number of households	Number of Housing units
	Both Sexes	Male	Female		
ADISALEM	1,296	675	621	351	334
IDGETFANA	1,592	818	774	387	371
TOLIKORASE	3,325	1,683	1,642	741	726
CHORADEGOYE	1,364	670	694	295	289
KUFI	2,136	1,058	1,078	474	465
AGELOMOKA	3,087	1,524	1,563	701	686
GEBEYAWITETA	2,438	1,206	1,232	567	561
DORENIDHIBI	2,686	1,342	1,344	573	551
HAROMEGELA	1,707	823	884	388	373
AGELOUKE	747	376	371	172	167
ADERE	2,514	1,246	1,268	576	571
SACHO	1,157	585	572	254	251
LALISA	2,184	1,082	1,102	484	463
DAMOCHA	1,277	636	641	298	293
DORENIDIBI	1,883	925	958	416	405
SIBOABO	2,091	1,041	1,050	462	460
KOTURE	2,485	1,273	1,212	545	533
NEBOMIRGA	4,069	2,041	2,028	884	855
ABOMORIGA	4,250	2,090	2,160	914	888
MEGERSA	2,478	1,202	1,276	551	525
JOJOBE MORA	598	310	288	174	166
NONO SELE-WEREDA	21,158	10,624	10,534	4,776	4,635
NONO SELE-RURAL	21,158	10,624	10,534	4,776	4,635
ARBE	1,059	540	519	257	254
WELKETESA	651	345	306	153	149
GEMECHESA	1,070	541	529	275	255
YAKEMA	1,570	769	801	376	362
DECHA	246	124	122	49	49
KOPI	1,028	525	503	222	215
ONOSE	2,011	1,016	995	429	413
KIMO	857	448	409	187	185
DERBA	924	452	472	204	200
ASNDABO	1,831	924	907	385	382
QOTI	994	488	506	241	235
NONO BERBERSA	703	350	353	157	157
HARO	920	462	458	195	193
SOCHOSO	313	170	143	62	61
WAKA	482	244	238	99	93
SELALE	1,152	542	610	248	241
DERBETA	1,016	510	506	221	216
BONTU KORMA	1,346	664	682	311	306
KOMBOLCHA	1,226	611	615	305	298
TUPI	1,759	899	860	400	371
BECHO-WEREDA	23,392	11,735	11,657	4,939	4,796
BECHO-RURAL	23,392	11,735	11,657	4,939	4,796
BOQOJI	3,099	1,533	1,566	616	595
YEMINA ABO	1,409	723	686	300	292
TUBI	1,776	873	903	369	365
BECHO	613	309	304	120	117
BEKE	1,629	803	826	348	343
FEGOSERDO	4,200	2,110	2,090	869	832
SIKI	1,389	685	704	319	314
TULUSUNA	2,930	1,476	1,454	614	584
AGARO DENTA	3,614	1,848	1,766	788	767
GORBI	1,008	507	501	215	213
SACHO	1,725	868	857	381	374
BILO NOPHA-WEREDA	26,799	13,573	13,226	5,845	5,723
BILO NOPHA-RURAL	26,799	13,573	13,226	5,845	5,723
MARU CHAGE	1,402	753	649	311	311
MARU EKELE	1,539	757	782	337	330
ADERE	2,116	1,093	1,023	499	491
ABU	2,319	1,162	1,157	496	480
JETO	802	406	396	164	160
SULI	1,808	929	879	371	368
AGETA	1,663	842	821	360	349
KITABIR	1,117	558	559	228	215
ULIMIYA	2,296	1,160	1,136	466	455
DIZI	2,958	1,494	1,464	664	651
KARO MARIYAM	2,466	1,232	1,234	525	517
UKARO	1,832	926	906	388	381
JEFITI	1,879	955	924	408	402
KODINE	1,234	622	612	330	325
CHERICHER	1,368	684	684	298	288
HURUMU-WEREDA	38,148	19,010	19,138	8,091	7,883
HURUMU-RURAL	38,148	19,010	19,138	8,091	7,883
HARO	2,590	1,301	1,289	537	536
GOLJA	1,906	965	941	398	390

Table 9.2. Population, Households and Housing Units
for Rural Kebeles by Sex: 2007

Geographical Area	Population			Number of households	Number of Housing units
	Both Sexes	Male	Female		
LOKO SAYA	2,223	1,084	1,139	486	475
GABA	2,175	1,105	1,070	474	468
TOMA YOBI	1,428	734	694	302	298
YUBDOLA	2,804	1,307	1,497	593	545
GONDERA	3,412	1,712	1,700	703	692
CHEBERE	4,119	1,996	2,123	883	863
ORDIN ANTO	1,750	881	869	361	356
BARO	4,401	2,214	2,187	891	868
SONTA	4,397	2,248	2,149	970	947
OGE	3,029	1,502	1,527	653	634
INETARO	1,866	922	944	387	365
KERESI	2,048	1,039	1,009	453	446
DIDU-WEREDA	31,476	15,749	15,727	6,793	6,657
DIDU-RURAL	31,476	15,749	15,727	6,793	6,657
GEBIRE DIMA	2,963	1,483	1,480	676	671
HARO DEWA	1,512	758	754	351	348
KOCHI	1,383	705	678	298	286
GOR DEMO	5,712	2,861	2,851	1,248	1,224
KESHE	914	452	462	185	183
FUGOTU LEMA	1,842	902	940	385	377
DABENO	1,363	675	688	280	279
LALO WABO	1,906	936	970	403	396
KORE YAYA	1,665	836	829	335	330
BABU GIMIBO	1,393	701	692	297	293
GEMECHU	2,610	1,300	1,310	527	511
OLI JENERA	1,149	579	570	240	234
YULA KOLA	1,778	890	888	388	375
WADA CHEGO	1,612	807	805	356	352
KELI METU	2,188	1,113	1,075	510	488
ANIGO SONOKELE	1,398	704	694	294	290
BARO YEMENIGIST DEN	5	5	-	1	1
YEMENIGISIT DEN	83	42	41	19	19
MAKO-WEREDA	22,001	10,799	11,202	4,605	4,523
MAKO-RURAL	22,001	10,799	11,202	4,605	4,523
HOMA CHALITE	1,268	642	626	281	273
KODI GASE	1,360	686	674	299	293
HOMA SERITI	2,144	1,050	1,094	476	465
BUSANO GNAGNO	1,560	758	802	310	308
WATO GOLIBE	1,990	970	1,020	404	402
HARO GUTE	1,947	938	1,009	380	371
BUSANO YARO	1,648	816	832	320	319
MECHU CHO CHANICHO	1,114	556	558	228	226
UNITA MEKO	3,044	1,471	1,573	702	686
DEMIBELI SUPE	2,102	1,049	1,053	441	431
MENETI SELIGEN	1,964	972	992	399	387
DERA ABU	1,860	891	969	365	362
HALU-WEREDA	15,196	7,674	7,522	3,474	3,434
HALU-RURAL	15,196	7,674	7,522	3,474	3,434
LEMEN	2,009	1,034	975	441	436
ENAGO	905	450	455	190	189
SERDO	1,701	851	850	371	366
YEMBO	776	378	398	159	156
HAMUMA	1,939	1,000	939	445	440
KIDANE MEHERT	1,836	931	905	428	422
HULU GEMECHESA	1,455	705	750	356	352
KERSA AJEMERI	1,456	753	703	333	329
DEDEBE	1,334	669	665	327	325
GORE GEDI	1,057	534	523	238	234
WELKITESA	491	250	241	112	111
BONDEWO FOREST	237	119	118	74	74
BEDELE ZURIA-WEREDA	77,687	38,654	39,033	15,659	15,195
BEDELE ZURIA-RURAL	77,687	38,654	39,033	15,659	15,195
KUBE KABA	1,969	961	1,008	375	354
ABO KOMBOLCHA	2,190	1,065	1,125	411	397
MENTA MURO	1,114	506	608	216	210
SHENE BADERO	2,364	1,102	1,262	448	441
KERE LILO	645	308	337	134	131
BANSHURE	2,036	1,009	1,027	429	413
CHEFE JALELA	1,678	906	772	367	356
BEKELCHA BEFTU	1,218	639	579	276	272
AMBELTA	1,804	982	822	460	441
KOLOSERE	2,326	1,215	1,111	468	457
CHELALO BILDIMA	1,036	548	488	232	226
HARO TATESA	2,180	1,079	1,101	457	446
BELDEMA GOBECHA	2,461	1,204	1,257	492	473
BELDEMADERU	2,963	1,479	1,484	608	588
MEDALE	1,279	640	639	269	266

Table 9.2. Population, Households and Housing Units
for Rural Kebeles by Sex: 2007

Geographical Area	Population			Number of households	Number of Housing units
	Both Sexes	Male	Female		
OURGESA	1,800	880	920	377	376
DEGEJA	2,040	994	1,046	386	374
ODO	1,449	711	738	291	289
HARO GEFARE	2,433	1,186	1,247	505	497
SHEBE	1,772	888	884	339	315
OBOLO BECHERA	1,318	656	662	275	272
YABELA	2,190	1,119	1,071	444	430
ELEKE KERARO	1,783	871	912	376	361
LALISTO	2,289	1,104	1,185	459	447
SODESA	1,337	641	696	291	282
GERAMUTE	662	342	320	144	144
MERGA MUTE	1,504	725	779	322	319
SOCHO MIKAL	2,147	1,073	1,074	438	431
HARO TORE	2,059	1,013	1,046	380	367
DEKAYE DABENA	1,965	978	987	367	357
DEKAYE GEDRU	2,879	1,413	1,466	566	553
DABENA DARU	2,413	1,206	1,207	483	472
MELO	1,236	611	625	263	258
TEBA CHEBE LEYOU	1,991	1,000	991	388	373
ABALO SOTA	2,410	1,229	1,181	427	414
YAYA SOTA	1,801	905	896	336	307
GEMA GEMEDA	3,087	1,544	1,543	660	636
DORENI TEBA	1,818	893	925	349	344
RASA YORA	1,563	778	785	295	281
BOSOKE DAKAL	2,694	1,353	1,341	512	490
MELKO YURA	1,784	898	886	344	335
CHEWAQA-WEREDA	55,058	29,124	25,934	11,945	11,635
CHEWAQA-RURAL	55,058	29,124	25,934	11,945	11,635
WELIDA JALELA	967	518	449	241	240
ADA KEBENA	1,672	914	758	364	360
JIRU BELINA	1,024	544	480	250	141
SERE GUDO	2,336	1,253	1,083	507	492
DIRE MISOMA	2,294	1,173	1,121	464	457
JOGEN	2,643	1,412	1,231	578	572
BURIKA ANENI	2,367	1,261	1,106	466	452
DABENA	1,755	908	847	378	372
WALITA SIS	2,796	1,442	1,354	553	548
DERISITU MISOMA	1,851	999	852	426	420
URJII OROMIYA	2,262	1,189	1,073	499	496
CHEFE MEGERITU	1,574	845	729	391	386
BIFITU AYANA	1,079	568	511	305	301
HARO CHEWAKA	1,983	1,040	943	409	408
SHIMEL TOKE	2,386	1,219	1,167	445	437
GUDURE	2,597	1,446	1,151	591	580
DEMEKISA	2,390	1,254	1,136	508	500
TOKUMA HARER	2,079	1,074	1,005	469	459
BONEYA	755	399	356	191	187
KENENI JENETA	1,980	1,058	922	417	403
TEREKAN FETA MISOMA	1,974	1,035	939	393	389
DUKI	1,790	945	845	374	367
BEHA BIFITU	2,068	1,088	980	418	415
CHEKORISA	2,675	1,411	1,264	593	583
GEBINA	2,797	1,506	1,291	583	565
MIRIGISA	2,415	1,273	1,142	491	477
CHAMEN	1,368	724	644	291	283
RESETTLED IN 1999	1,181	626	555	350	345
DORENI-WEREDA	36,705	18,338	18,367	7,759	7,596
DORENI-RURAL	36,705	18,338	18,367	7,759	7,596
BETELI GEBEBCHA	3,205	1,594	1,611	709	691
HENA	3,215	1,615	1,600	676	668
BEDESA	2,057	1,087	970	427	422
ELEMO	2,239	1,114	1,125	545	532
WEYIRA	1,522	768	754	313	300
BOCHO	2,656	1,309	1,347	519	515
WERABO	5,590	2,858	2,732	1,160	1,138
DIDU	1,313	645	668	289	284
REJI SUTE	2,235	1,128	1,107	452	449
DIDU HARO	2,669	1,303	1,366	553	539
HODA OBO	2,800	1,377	1,423	636	622
SIBO	2,232	1,112	1,120	460	447
SIBONOGO	3,157	1,541	1,616	645	620
GEDA JANIJERO	1,815	887	928	375	369
JIMMA -ZONE	2,348,487	1,181,085	1,167,402	485,801	467,700
LIMU SEKA-WEREDA	184,278	93,196	91,082	38,668	37,511
LIMU SEKA-RURAL	184,278	93,196	91,082	38,668	37,511
SEDI	2,217	1,118	1,099	404	391
DHEKONU	3,975	2,022	1,953	771	752

Table 9.2. Population, Households and Housing Units
for Rural Kebeles by Sex: 2007

Geographical Area	Population			Number of households	Number of Housing units
	Both Sexes	Male	Female		
KONCHI	3,744	1,859	1,885	777	747
CHEWO	3,966	1,954	2,012	838	805
GORFET	3,021	1,520	1,501	599	577
BENJA	4,385	2,183	2,202	963	932
ABAEY	1,691	874	817	289	278
ILU	3,346	1,683	1,663	630	620
ILL FATA	3,854	1,947	1,907	764	732
MATO DELAME	4,086	2,055	2,031	851	803
ROGE	3,345	1,628	1,717	662	645
EBICHA	3,796	1,892	1,904	764	752
AMDO	3,455	1,759	1,696	766	729
ABU GIBE	1,923	946	977	406	395
KOLATI	3,286	1,696	1,590	757	734
ABU SOMBO	3,128	1,527	1,601	632	623
SOLOKA	4,042	1,987	2,055	824	814
ALELU WERKE	5,705	2,871	2,834	1,207	1,173
KURNO MENISA	2,461	1,262	1,199	487	471
CHER ALGA	3,525	1,877	1,648	712	699
ALGAQELTU MUJA	1,169	594	575	244	240
SEDEKA AMBOBESA	4,697	2,393	2,304	977	937
MUJA WERJI	1,528	769	759	342	333
WAMA MERIBO	3,547	1,871	1,676	675	637
MDA JALLELA	2,026	1,087	939	428	422
ALO KELELA	2,844	1,420	1,424	613	604
GALE GOBETA	2,937	1,495	1,442	605	587
MOTE GALISA	4,274	2,109	2,165	864	839
DALE YADERA	5,446	2,729	2,717	1,110	1,077
BOLO BOREMA	2,751	1,373	1,378	581	561
WAU BORELE	2,855	1,408	1,447	630	612
RAYA	2,036	974	1,062	469	464
BONTU	4,901	2,500	2,401	1,081	1,045
MIRIKUZ	3,903	1,985	1,918	877	844
KURANA LEBU	2,079	1,050	1,029	461	442
SANTO	5,315	2,647	2,668	1,118	1,090
KOMA	4,263	2,168	2,095	907	872
SACHENI	2,827	1,416	1,411	575	548
GEMTA TOKUMA	1,641	887	754	355	344
DAME GEBISA	5,335	2,779	2,556	1,098	1,079
KUSAYE BORE	3,607	1,864	1,743	754	711
CHEKA MUKA LEBU	667	356	311	142	142
RIGO	1,916	932	984	410	400
OMO KAKA	1,095	541	554	253	251
MOLE GENJI	1,757	860	897	354	336
YEDO	4,289	2,150	2,139	884	858
BULUDO ABUKO	3,020	1,598	1,422	628	609
DENEBA	4,957	2,647	2,310	1,011	982
CHUNGE	1,959	979	980	457	442
MERO CHISA	3,583	1,870	1,713	830	821
GUNJILI CHEFE	2,390	1,196	1,194	524	508
DEGO	3,515	1,739	1,776	744	731
SEKA	3,887	1,902	1,985	929	898
GEJIB	2,862	1,418	1,444	613	594
BEKE HARO	3,679	1,915	1,764	778	761
DERA GEBANO	5,075	2,553	2,522	1,066	1,041
BOKA YEMENGST DEN	12	6	6	3	3
GEJIB BUNA LIMAT	370	198	172	89	88
K/5 BUNA LIMAT	313	158	155	86	86
LIMU KOSA-WEREDA	146,496	73,897	72,599	32,280	30,969
LIMU KOSA-RURAL	146,496	73,897	72,599	32,280	30,969
WELEKESOMBO	3,411	1,661	1,750	742	694
CHIME	3,357	1,616	1,741	746	713
TENEBOLALO	3,326	1,625	1,701	749	738
CHORAKI	2,631	1,286	1,345	549	529
GUDOBEKERE	2,340	1,122	1,218	499	482
GOBEZEWABE	3,162	1,560	1,602	665	644
WABESOMBO	2,350	1,133	1,217	476	456
WABEKOTICHA	6,595	3,299	3,296	1,299	1,200
CHUKULUDULECHA	3,298	1,648	1,650	698	637
WIRTUSOKORE	3,116	1,509	1,607	649	621
HEREWAGATIRA	8,158	4,154	4,004	1,644	1,586
HEREWA KETA	3,310	1,642	1,668	634	577
CHANCHOGESHE	3,211	1,587	1,624	663	619
HEREWAJIMATE	3,196	1,610	1,586	637	616
LIBENGONDE	2,925	1,465	1,460	593	586
WELENSO	4,452	2,270	2,182	884	853
CHAKAWO	1,903	952	951	393	374
DEBELO	3,348	1,646	1,702	718	[illegible]

Table 9.2. Population, Households and Housing Units
for Rural Kebeles by Sex: 2007

Geographical Area	Population			Number of households	Number of Housing units
	Both Sexes	Male	Female		
SUNTU	2,407	1,191	1,216	550	539
MENDORA	2,026	1,059	967	477	449
DEMBIGEBENA	3,136	1,620	1,516	693	653
TENCHO	3,568	1,772	1,796	729	704
DIRETOGO	3,462	1,703	1,759	766	731
GENAUJIMA	1,258	642	616	280	277
KEMSE BABIYA	3,058	1,519	1,539	710	676
YATUTIRGI	2,971	1,488	1,483	643	614
GENADEMBI	3,291	1,670	1,621	777	756
CHEFEALFETA	4,232	2,190	2,042	967	938
MITOGUNDIB	3,220	1,597	1,623	640	598
BURKAGUDINA	2,257	1,158	1,099	505	495
FERDYO SERTE	3,013	1,564	1,449	728	699
GALE BUSALE	2,416	1,271	1,145	576	560
GALEJIMATE	3,155	1,697	1,458	664	616
KECHEWA TIRTIRA	2,540	1,375	1,165	586	569
DONGAJASOLE	5,116	2,616	2,500	1,167	1,127
KOSAGESHA	3,083	1,564	1,519	735	711
KELAGEBISA	4,833	2,470	2,363	1,093	1,055
ARENGEMA	4,539	2,317	2,222	1,006	964
ACHA	5,872	3,000	2,872	1,292	1,266
GALEKEMISE	2,808	1,412	1,396	623	604
TENEBO IRSHA LIMAT	214	124	90	62	61
DALECHO BUNATEKIL	191	94	97	46	46
SUNTU IRSHALIMAT	683	334	349	198	188
SUNTU BUNA TEKIL	1,131	586	545	294	290
DENBI BUNA TEKIL	246	124	122	69	69
GUMER BUNA TEKIL	4,820	2,530	2,290	1,306	1,269
FOLA GUBETA FOREST	396	189	207	94	94
KOSA BUNA TEKIL	2,023	1,016	1,007	620	600
ALGE BUNA TEKIL	432	214	218	142	140
KEBENA FOREST	10	6	4	4	4
SOKORU-WEREDA	123,596	62,041	61,555	25,608	24,851
SOKORU-RURAL	123,596	62,041	61,555	25,608	24,851
GURAGE BIFTA	2,444	1,218	1,226	552	538
DOYO KOBOTA	2,002	1,037	965	438	410
GIBE	655	355	300	166	163
ABELTI	683	351	332	184	176
BEDE	1,439	766	673	283	276
ADAMINA BEDEY	1,403	740	663	289	278
TIRO KUMBI	2,654	1,293	1,361	603	592
TIRO SHASHAMA	1,794	938	856	356	346
KULATA	2,626	1,329	1,297	557	541
ANDODE	2,062	1,042	1,020	398	385
HARO KAKE	2,412	1,206	1,206	519	509
SEDEKA	4,232	2,097	2,135	851	820
KOFTA KAKE	1,495	755	740	338	335
DOBI	4,421	2,251	2,170	930	900
MEKANISA	2,506	1,226	1,280	508	478
NATIRI MENCHO	4,336	2,163	2,173	918	885
SHIRO DIKE	5,829	2,915	2,914	1,207	1,193
ERETO BEKE	6,178	2,979	3,199	1,225	1,196
GEBJARO	4,044	1,987	2,057	804	792
BERCHUMA	3,935	1,946	1,989	799	731
WIDAY	1,926	933	993	374	362
KALTA	1,891	956	935	375	364
YERO SEKORU	3,216	1,700	1,516	755	742
DAKA	3,374	1,723	1,651	761	722
WENGESHO	3,382	1,689	1,693	685	670
BEGISO	4,141	2,096	2,045	805	779
GENGELETA	3,405	1,706	1,699	676	656
WELMERA	3,208	1,572	1,636	621	611
CHEKA	8,313	4,187	4,126	1,651	1,593
CHOPHA DENEBA	2,093	1,032	1,061	436	424
ENKURE	2,927	1,487	1,440	615	596
CHALA	6,774	3,404	3,370	1,348	1,314
BORE	3,355	1,684	1,671	724	694
LIBEN	3,383	1,696	1,687	699	673
MERERA	2,634	1,369	1,265	526	519
YEBU	5,350	2,683	2,667	1,104	1,091
ADAMA	2,598	1,284	1,314	562	553
SEKELGA	3,662	1,808	1,854	766	745
GIBE FARM N§ 2	484	289	195	141	140
TIRO YEMENGIST DEN	7	5	2	1	1
GILGEL GIBE POWER STATION	323	144	179	58	58
TIRO AFETA-WEREDA	126,227	62,663	63,564	25,153	24,276
TIRO AFETA-RURAL	126,227	62,663	63,564	25,153	24,276

Table 9.2. Population, Households and Housing Units
for Rural Kebeles by Sex: 2007

Geographical Area	Population			Number of households	Number of Housing units
	Both Sexes	Male	Female		
JATO	3,247	1,639	1,608	641	619
DEYO	4,491	2,186	2,305	912	890
KTNBILE	5,301	2,591	2,710	1,100	1,071
MICHA	6,695	3,299	3,396	1,337	1,281
CHORAANCHEBI	3,004	1,505	1,499	618	592
KEREYU DODO	2,353	1,190	1,163	492	484
SAROSENTO	2,593	1,272	1,321	533	525
AELGESIDAMO	4,012	1,963	2,049	782	720
BONEYA	2,499	1,245	1,254	484	463
LELISA	5,477	2,630	2,847	1,067	1,018
RAGA SIBA	5,789	2,881	2,908	1,176	1,116
BUSA	8,000	3,976	4,024	1,570	1,537
BDARU	6,978	3,455	3,523	1,320	1,297
AKO	3,797	1,871	1,926	753	721
MEDALE	4,256	2,143	2,113	860	840
GNDOSEDEN	4,461	2,256	2,205	841	828
AOMOCHALA	4,612	2,233	2,379	941	927
AFETA	2,732	1,360	1,372	564	540
KEJELO	4,169	2,088	2,081	843	785
BABO	5,654	2,871	2,783	1,095	1,073
DECHANEDI	6,184	3,121	3,063	1,247	1,205
TIYO	5,203	2,612	2,591	1,034	1,002
SEBA TEBONA	5,741	2,805	2,936	1,122	1,090
DACHAGIBE	5,506	2,718	2,788	1,084	1,035
AWANO	4,793	2,396	2,397	916	902
AYNO	4,790	2,429	2,361	984	951
KOTICHA GIBE	3,802	1,877	1,925	822	749
GEVERMENT FORESTERY	88	51	37	15	15
KERSA-WEREDA	159,965	80,901	79,064	31,670	30,352
KERSA-RURAL	159,965	80,901	79,064	31,670	30,352
KERSA SUME	6,042	3,111	2,931	1,166	1,132
FILEGUBETA	5,554	2,827	2,727	1,090	1,076
MERA KEBERICHO	6,098	2,987	3,111	1,218	1,172
ADEREDAKA	8,080	4,040	4,040	1,599	1,513
SENIKULE	4,502	2,261	2,241	959	951
OSO	5,952	3,008	2,944	1,166	1,112
KUSAYE BERU	8,288	4,226	4,062	1,683	1,605
BUSA BECHANE	6,018	3,123	2,895	1,215	1,153
TOLI KERISU	6,541	3,360	3,181	1,301	1,246
TIKUR ABULO	6,035	3,021	3,014	1,205	1,176
GORA SERATU	5,037	2,482	2,555	980	948
KARAGORA	6,599	3,332	3,267	1,264	1,226
SHEWA TOTOBI	2,143	1,074	1,069	424	419
KEJOMEJE	5,897	2,989	2,908	1,124	1,100
KOMBOLCHA	4,495	2,242	2,253	872	849
GIRMA	4,123	2,109	2,014	801	761
BABO	5,630	2,817	2,813	1,066	992
MERAWA	3,502	1,768	1,734	680	665
ANIKESO	6,503	3,379	3,124	1,233	1,194
GUNIJI	4,816	2,555	2,261	990	956
KELECHA	7,543	3,777	3,766	1,464	1,428
AWAYE SABU	7,151	3,575	3,576	1,395	1,194
TIKUR BALITO	3,526	1,817	1,709	706	695
KITIMIBILE	4,818	2,452	2,366	926	891
BULIBUL	3,572	1,831	1,741	735	723
WADIKO	5,430	2,617	2,813	1,072	985
GELO	3,871	1,932	1,939	833	796
BALAWAJO	2,895	1,492	1,403	576	566
SIBA	4,846	2,470	2,376	981	949
DEGOSO	4,458	2,227	2,231	946	879
MANA-WEREDA	142,282	72,493	69,789	28,726	27,679
MANA-RURAL	142,282	72,493	69,789	28,726	27,679
GUBEBO SOKA	6,933	3,539	3,394	1,447	1,393
SOYE BONTU	4,637	2,412	2,225	975	916
ETISA GUDE	5,381	2,734	2,647	1,095	1,055
KENTERI	6,117	3,133	2,984	1,351	1,305
URUGEYI	5,370	2,665	2,705	1,022	998
BEBELA KOSA	7,182	3,597	3,585	1,420	1,384
BILIDA	10,304	5,180	5,124	2,151	2,044
HUNDA KENENI	6,482	3,253	3,229	1,267	1,227
KORE LELISA	6,124	3,197	2,927	1,237	1,199
KELA GUDA	6,708	3,433	3,275	1,396	1,358
HARO	7,572	3,899	3,673	1,638	1,587
SEMBO MANA	6,773	3,468	3,305	1,317	1,220
KEMISE WERABO	5,877	3,008	2,869	1,111	1,095
HUNDA TOLE	3,122	1,610	1,512	630	615
DAWA	4,337	2,178	2,159	872	849

Table 9.2. Population, Households and Housing Units
for Rural Kebeles by Sex: 2007

Geographical Area	Population			Number of households	Number of Housing units
	Both Sexes	Male	Female		
METI	2,178	1,096	1,082	454	450
LEMI LELESA	6,410	3,311	3,099	1,230	1,128
SEMOYU	7,842	3,998	3,844	1,560	1,505
BEBELA KARA	5,474	2,769	2,705	1,082	1,055
GUDETA BULA	2,834	1,448	1,386	614	603
GUBE MULETA	5,054	2,587	2,467	1,030	1,011
BUTIRE	3,349	1,758	1,591	624	613
DOYO TOLI	8,752	4,470	4,282	1,662	1,585
DOYO BIKILA	7,470	3,750	3,720	1,541	1,484
GOMMA-WEREDA	200,254	102,145	98,109	43,916	42,228
GOMMA-RURAL	200,254	102,145	98,109	43,916	42,228
YACHIAURACHE	8,932	4,569	4,363	1,953	1,877
DEYKECHENE	5,237	2,659	2,578	1,158	1,121
GOGAKEMESE	3,582	1,810	1,772	828	806
LIMUSAPA	6,440	3,310	3,130	1,406	1,385
DEDESADEKONA METI KOTICHA	1,098	581	517	253	241
METIKOTCHA	4,282	2,202	2,080	943	899
ACHEAFETA	5,266	2,660	2,606	1,132	1,098
TESOSEDECHA	6,726	3,439	3,287	1,471	1,434
KETABERO	2,089	1,110	979	552	543
GABENEABO	5,004	2,553	2,451	1,219	1,179
KILOLO KIRKIR	6,402	3,320	3,082	1,370	1,331
DEDOAURACHE	5,202	2,648	2,554	1,107	1,039
ODA ADAMI	6,029	2,943	3,086	1,216	1,167
CHEMICHEGO	4,867	2,520	2,347	1,110	1,060
KOYUSEJE	7,174	3,768	3,406	1,544	1,482
BULDECHECHU	3,785	1,970	1,815	845	820
CHEDOROSUSE	5,085	2,639	2,446	1,173	1,151
CHECHELEMI	6,586	3,303	3,283	1,491	1,433
DENU	3,147	1,618	1,529	778	769
KOSOAITI	3,641	1,867	1,774	838	822
OMO GOBU	4,846	2,436	2,410	1,015	990
BELFOKONCHE	5,129	2,595	2,534	1,162	1,138
BULBULO	4,083	2,067	2,016	959	907
OMOGURUDE	6,338	3,242	3,096	1,374	1,316
AOMOBEKO	9,908	5,098	4,810	2,095	1,889
GENJIDELECHO	9,207	4,622	4,585	1,917	1,839
GENJI ILBU	8,907	4,552	4,355	1,915	1,833
BOREDNSERA	6,707	3,479	3,228	1,397	1,334
JIMTE DERU	6,437	3,257	3,180	1,363	1,313
OMAFANTULE	3,647	1,854	1,793	814	793
KEDEMAYE	3,276	1,659	1,617	672	648
BASHASHA	4,971	2,490	2,481	1,097	1,035
KOTA	6,134	3,171	2,963	1,310	1,266
KADIMESA	8,818	4,457	4,361	1,850	1,752
BERSOMA	2,776	1,389	1,387	576	556
GETA BORE	4,301	2,169	2,132	864	843
GUME	2,102	1,047	1,055	554	542
GOMA-BUNA TEKIL	2,093	1,072	1,021	595	577
GERA-WEREDA	107,649	54,079	53,570	23,124	22,333
GERA-RURAL	107,649	54,079	53,570	23,124	22,333
GEBAKORO	5,992	2,966	3,026	1,274	1,219
GEDAGUTE	4,017	2,009	2,008	864	849
KOMBOLCHA	3,323	1,638	1,685	710	680
TINIBACHALE	4,728	2,301	2,427	985	941
KESO BEDEY	3,022	1,503	1,519	615	602
MUJE	5,405	2,726	2,679	1,121	1,073
KUBO SILECH	5,612	2,755	2,857	1,171	1,144
BORE GOGO	3,496	1,730	1,766	770	721
BORE DEDO	4,172	2,100	2,072	846	830
DUSETA	6,107	3,066	3,041	1,334	1,292
WEGECHA	3,084	1,517	1,567	664	633
GINA CHOLA	3,868	1,916	1,952	805	793
SECHA	4,746	2,368	2,378	1,043	997
GURE DAKO	3,153	1,599	1,554	630	602
GENJI CHALA	2,554	1,291	1,263	542	530
KECHO ANDERACHA	1,818	924	894	372	361
WANJA KERSA	3,695	1,897	1,798	799	766
SED LOYA	3,478	1,782	1,696	834	803
TUMA TESO	5,812	2,939	2,873	1,247	1,182
KOLA SULAJA	2,553	1,322	1,231	556	543
GURANASO	1,797	924	873	389	388
KELA	1,861	932	929	412	403
KAYICHI CHERIKO	2,209	1,092	1,117	504	496
BORICHO DEKA	3,495	1,766	1,729	775	753
OBA TOLI	5,037	2,514	2,523	1,147	1,118
GEMINA DACHO	897	433	464	191	187

Table 9.2. Population, Households and Housing Units
for Rural Kebeles by Sex: 2007

Geographical Area	Population			Number of households	Number of Housing units
	Both Sexes	Male	Female		
GURA AFALO	1,087	525	562	247	238
KOLA KINIBIBIT	6,067	3,099	2,968	1,286	1,243
WALA	4,564	2,445	2,119	991	946
SEKA CHEKORSA-WEREDA	201,067	101,303	99,764	40,165	38,586
SEKA CHEKORSA-RURAL	201,067	101,303	99,764	40,165	38,586
GEPA SEDEN	3,793	1,901	1,892	765	743
GETA BEKE	5,611	2,868	2,743	1,152	1,124
DIMTU SHEKOTA	5,818	2,905	2,913	1,072	1,033
BEKE GUDO	5,439	2,764	2,675	1,085	1,053
BUDA KERA	8,428	4,188	4,240	1,597	1,497
GESHE LUCHINE	7,874	3,991	3,883	1,452	1,407
SIBA KAKE	5,011	2,476	2,535	993	972
TEBO WATCHO	8,436	4,330	4,106	1,541	1,360
SENTEMA GORO	6,487	3,304	3,183	1,225	1,151
SAKELA GENEFO	6,487	3,274	3,213	1,240	1,158
ANDODE ALAGA	4,462	2,304	2,158	868	832
BUYO KECHEMA	4,737	2,398	2,339	958	943
KOFE	3,706	1,863	1,843	799	786
BORE	4,104	2,052	2,052	886	868
KUSARO	2,210	1,145	1,065	479	470
DEBOGIBE	2,242	1,163	1,079	488	465
DEBOYAYA	5,219	2,608	2,611	1,077	1,060
USHANE KOCHE	5,268	2,673	2,595	1,107	1,075
GIBE BOSO	3,189	1,647	1,542	703	675
ELKE TUNJO	4,745	2,467	2,278	913	875
WEKITO MEDALU	6,041	3,074	2,967	1,116	1,083
ILKE TOGO	9,245	4,622	4,623	1,873	1,819
ATIRO SUFA	4,487	2,307	2,180	934	909
SHASHEMENE	3,939	1,940	1,999	853	829
NURA ULAUKE	2,445	1,217	1,228	496	467
MECHA USHANE	7,060	3,509	3,551	1,404	1,367
METI	4,636	2,324	2,312	971	943
BOBA ROGE	7,983	4,010	3,973	1,688	1,613
DETO KERSU	8,334	4,171	4,163	1,776	1,711
BIDARU TULI	5,217	2,580	2,637	1,042	971
KORA WACHO	3,127	1,499	1,628	622	581
BUYO UISHANE	6,241	3,077	3,164	1,228	1,213
NESE	5,584	2,793	2,791	1,079	1,039
LILE CHEHA	6,268	3,168	3,100	1,215	1,167
GUDO DAKA	8,920	4,476	4,444	1,752	1,673
KOMO HARE	8,076	4,104	3,972	1,652	1,592
BAZEN PRIVATE FARM	198	111	87	64	62
DEDO-WEREDA	282,702	141,086	141,616	55,921	53,345
DEDO-RURAL	282,702	141,086	141,616	55,921	53,345
WARO KOLOBO	4,322	2,191	2,131	859	829
DIMA SERITE	4,215	2,133	2,082	840	821
OFOLE DAWE	4,427	2,272	2,155	926	876
KORITI WESERIBI	7,155	3,599	3,556	1,427	1,359
ARIGIBO	7,203	3,630	3,573	1,447	1,420
DIBI SIBILDIMO	5,063	2,571	2,492	1,024	971
YAYA BEKE	4,806	2,387	2,419	986	950
MOLEOGODO	6,765	3,518	3,247	1,377	1,299
BUSA ESE ALEN	2,963	1,532	1,431	577	562
KUNO	3,510	1,796	1,714	678	662
AFELI KORTI	4,531	2,273	2,258	919	893
CHALITE BULO	5,215	2,606	2,609	1,037	1,002
KETA	4,038	2,027	2,011	771	763
BILO	3,715	1,888	1,827	752	733
KORJO	2,972	1,485	1,487	598	585
GENIJA ABEYI	4,026	2,014	2,012	836	801
BITO	5,977	3,004	2,973	1,168	1,124
LALO	6,192	3,150	3,042	1,203	1,167
SAPO	4,563	2,288	2,275	900	863
ELALA	4,569	2,232	2,337	911	863
ABOKOY	4,407	2,201	2,206	873	842
SITO	3,996	2,053	1,943	795	760
GESHE	3,413	1,708	1,705	682	652
GARIMA GUDA	2,736	1,364	1,372	545	529
GARIMI LEMESA	5,187	2,656	2,531	988	952
ODA HIDETA	5,025	2,498	2,527	1,003	989
SIOSIN DISA	4,885	2,480	2,405	932	738
DERAR KORMA	3,372	1,696	1,676	627	590
DERGEBO RITOLO	8,163	3,932	4,231	1,542	1,455
GARIRU KEDIDA	5,068	2,529	2,539	993	966
BISU HARBU	3,010	1,471	1,539	656	639
KORA SOMIBO	5,029	2,516	2,513	1,019	1,002
SEKU METI	5,607	2,743	2,864	1,151	1,115

Table 9.2. Population, Households and Housing Units
for Rural Kebeles by Sex: 2007

Geographical Area	Population			Number of households	Number of Housing units
	Both Sexes	Male	Female		
SORA SAFATA	5,808	2,901	2,907	1,120	1,061
WEREBO WERKOTA	3,049	1,490	1,559	685	676
ASA NUPE	10,361	5,137	5,224	2,030	1,951
DEBI BILDIMO	9,865	4,876	4,989	1,958	1,834
TOLI ERER	5,490	2,705	2,785	1,013	970
DIDIBOBORODO	6,688	3,307	3,381	1,248	1,230
KAJA DLIBI	6,727	3,285	3,442	1,344	1,250
ODO GURATI	8,539	4,236	4,303	1,750	1,657
KUSAYE	7,363	3,594	3,769	1,448	1,322
ASAMEGUDA	6,395	3,178	3,217	1,184	1,103
MARI ASAME	3,264	1,579	1,685	629	563
OMOYES	5,163	2,538	2,625	1,039	990
METISO	3,592	1,768	1,824	741	712
DEBELE	4,074	1,964	2,110	813	781
DILIBI	6,649	3,309	3,340	1,344	1,302
WASA	6,737	3,346	3,391	1,326	1,273
SOLA	4,035	1,999	2,036	805	787
GERA	3,417	1,744	1,673	657	592
ASIKIRA	5,724	2,842	2,882	1,133	1,093
DEFKESA	13,637	6,845	6,792	2,612	2,426
OMONADA-WEREDA	235,958	118,155	117,803	47,646	45,897
OMONADA-RURAL	235,958	118,155	117,803	47,646	45,897
BURKA	4,265	2,141	2,124	914	897
GUDETA BULA	6,518	3,262	3,256	1,330	1,310
LELISA BULA	3,698	1,840	1,858	784	768
GORO SEDEN	5,275	2,659	2,616	1,049	1,040
WAKTOLA	4,824	2,479	2,345	958	925
LAFTEKA	4,559	2,396	2,163	924	886
TOLI SEBETA	8,603	4,391	4,212	1,711	1,551
CHOLE BEYEM	7,543	3,931	3,612	1,447	1,395
LALO BEYEM	9,254	4,709	4,545	1,855	1,798
JATO ABE	5,553	2,827	2,726	1,086	1,039
NANO BONEYA	5,635	2,787	2,848	1,197	1,162
TOLI BEYEM	11,140	5,515	5,625	2,306	2,242
NADA CHALA	6,659	3,366	3,293	1,369	1,337
SEYO ADAMI	4,341	2,207	2,134	890	865
BISO GOMBO	4,269	2,168	2,101	835	648
NADA SEKOTE	3,011	1,512	1,499	602	582
DOYO YAYA	5,934	3,046	2,888	1,179	1,131
CHEFE NEGA	9,120	4,583	4,537	1,828	1,780
GORA SAREDO	5,942	2,918	3,024	1,218	1,158
CHELELEKA DONGA	5,195	2,611	2,584	1,057	1,032
NADA DAWE	6,112	3,042	3,070	1,231	1,193
NADA BIDARU	4,993	2,564	2,429	1,019	974
HUNDATOLI YEBO	9,412	4,616	4,796	1,954	1,913
HARO SUCHI	6,856	3,333	3,523	1,383	1,319
BURKA SIDA	8,460	4,204	4,256	1,636	1,554
CHUCHA SAREDO	4,458	2,163	2,295	896	870
ODA BUSI	3,649	1,801	1,848	666	656
BORE DESU	8,796	4,320	4,476	1,734	1,673
DAKANO ELIKE	5,833	2,943	2,890	1,170	1,140
BILO ABEYOTA	3,248	1,596	1,652	650	636
METI SEGEDA	4,797	2,350	2,447	944	907
OMO DURI	7,765	3,898	3,867	1,556	1,533
KEFERSA GOBONA	5,392	2,650	2,742	1,071	1,015
YELA SASACHE	4,649	2,356	2,293	949	920
SORGO LASARA	6,758	3,344	3,414	1,417	1,356
GONA BEYEM	7,160	3,525	3,635	1,450	1,417
GONA CHALA	4,587	2,285	2,302	936	909
SOMBO BADALA	7,252	3,590	3,662	1,495	1,443
KODA	4,249	2,132	2,117	908	883
GILGEL GIBE ELECTRIC POWER DAM	194	95	99	42	40
SIGMO-WEREDA	86,802	43,104	43,698	17,791	17,174
SIGMO-RURAL	86,802	43,104	43,698	17,791	17,174
DIYA KURIBI	4,125	2,002	2,123	869	856
DIYA	2,470	1,209	1,261	536	526
ALIYA	5,027	2,537	2,490	1,016	993
ATER KEDA	5,082	2,554	2,528	1,032	975
GEDA	2,852	1,428	1,424	599	587
SERITI	3,184	1,603	1,581	618	614
ONIJA	2,544	1,240	1,304	524	511
KEJELO	3,719	1,813	1,906	790	635
KANICHU	5,623	2,821	2,802	1,128	1,090
DAPERA	5,306	2,596	2,710	1,085	1,046
GAWAY	2,769	1,389	1,380	568	559
TORA	3,221	1,607	1,614	655	639
JIMATE	4,203	2,046	2,157	876	852

Table 9.2. Population, Households and Housing Units
for Rural Kebeles by Sex: 2007

Geographical Area	Population			Number of households	Number of Housing units
	Both Sexes	Male	Female		
GATA	4,376	2,108	2,268	906	875
YADESO	7,837	3,993	3,844	1,567	1,539
SUBA KELA	7,311	3,657	3,654	1,473	1,406
CHOLADU	4,681	2,367	2,314	946	925
NOO	8,603	4,258	4,345	1,752	1,713
GEJO	3,667	1,766	1,901	812	794
GEBA YEMENIGISIT DEN	190	104	86	36	36
TIMIBA YEMENIGISIT DEN	12	6	6	3	3
SETEMA-WEREDA	98,492	48,356	50,136	20,619	20,054
SETEMA-RURAL	98,492	48,356	50,136	20,619	20,054
SIKA	4,400	2,107	2,293	928	904
MASMANO	4,880	2,397	2,483	1,063	1,028
DEMU KUFI	3,758	1,866	1,892	763	741
SATA GONO	5,592	2,793	2,799	1,162	1,140
SOLAKO	3,620	1,834	1,786	780	756
DONE	3,631	1,770	1,861	712	701
GESECHA	4,007	1,950	2,057	837	831
KIMISO	5,435	2,672	2,763	1,153	1,092
CHEFETA YERA	7,495	3,677	3,818	1,554	1,523
SEDU	5,813	2,845	2,968	1,210	1,179
SUSATELA	3,973	1,925	2,048	808	794
GELA	7,166	3,514	3,652	1,496	1,468
SHONI BELIRA	2,714	1,348	1,366	527	520
SATA	7,546	3,698	3,848	1,581	1,543
DORADOCHA	3,818	1,848	1,970	797	766
DORA ONGO	5,034	2,430	2,604	1,050	1,003
KUMBO TOBO	2,884	1,372	1,512	617	582
GIDO BERE	5,221	2,561	2,660	1,086	1,052
SETEMA KECHA	3,947	2,004	1,943	877	855
SHENI CHEMERE	4,504	2,236	2,268	940	907
DIFO MANI	3,054	1,509	1,545	678	669
SHEBE SENBO-WEREDA	106,803	54,078	52,725	22,534	21,717
SHEBE SENBO-RURAL	106,803	54,078	52,725	22,534	21,717
MECHI	5,190	2,645	2,545	1,187	1,164
URGEY	3,838	1,925	1,913	807	763
LEKU MIGIRA	3,804	1,904	1,900	787	759
GENBO MIGERA	2,900	1,436	1,464	631	603
HALO GODANTE	8,538	4,267	4,271	1,706	1,621
DOMA GOMECHO	6,668	3,302	3,366	1,301	1,227
MERGANO BASO	6,797	3,405	3,392	1,301	1,265
ATERO GEFERE	4,964	2,476	2,488	1,089	1,048
SOMBO DORU	6,223	3,193	3,030	1,336	1,301
SEBEKA DEBYE	3,011	1,500	1,511	695	669
SHEBE MOFA	5,774	2,886	2,888	1,215	1,166
ANJA GENBO	6,259	3,113	3,146	1,364	1,314
ANGACHA	5,231	2,653	2,578	1,181	1,141
GASERA KEKERO	5,771	2,953	2,818	1,232	1,185
KISHE	6,551	3,381	3,170	1,449	1,414
WALA KELA	3,700	1,961	1,739	746	725
SEBUKA WALA	2,768	1,370	1,398	583	567
HALO SEBEKA	9,331	4,827	4,504	1,997	1,932
YANGA DOGOMA	4,594	2,363	2,231	965	919
HANE DOAO	4,891	2,518	2,373	962	934
CHORA BOTER-WEREDA	90,695	45,916	44,779	20,322	19,559
CHORA BOTER-RURAL	90,695	45,916	44,779	20,322	19,559
BIPA BORELE	4,206	2,103	2,103	954	932
KARADIMA GULU	4,025	1,979	2,046	934	922
ALELUMAESO	2,900	1,480	1,420	666	651
KEMASOGOLA	2,825	1,426	1,399	621	611
YATU PHAE	3,383	1,754	1,629	768	755
KETABOSO	3,437	1,761	1,676	793	784
LEGEBOTER	3,330	1,793	1,537	692	669
WAYU WEDESA	6,013	3,024	2,989	1,478	1,443
BOTER BECHO	1,042	523	519	263	254
CHENDO ADERO	3,213	1,615	1,598	722	685
YABA CHUKA	2,601	1,243	1,358	612	598
KARA TELKO	3,842	1,914	1,928	841	833
AEBENODALE	1,650	849	801	342	336
BEGE	4,137	2,062	2,075	909	874
JEMABEGE	2,981	1,457	1,524	660	649
HARO SOYOMA	1,825	899	926	404	249
KOBI KEJELO	3,787	1,884	1,903	819	786
MECHADURE	1,960	984	976	435	429
UJUGE GENJO	2,136	1,061	1,075	453	436
SABI WEREBO	1,547	796	751	332	305
HERO LENJISA	3,255	1,645	1,610	722	701
JEMA GENJI	2,463	1,225	1,238	514	470

Table 9.2. Population, Households and Housing Units for Rural Kebeles by Sex: 2007

Geographical Area	Population			Number of households	Number of Housing units
	Both Sexes	Male	Female		
AGELO MENTA	3,386	1,676	1,710	704	685
AKO ABU	2,572	1,288	1,284	539	506
AOCHE TUMA	2,825	1,428	1,397	574	551
BOTER BORO	4,128	2,082	2,046	937	909
BOTER ADERE	1,599	776	823	387	383
GERANGERA	2,453	1,282	1,171	574	564
TOLAYMASELTEGEN MAKEL	435	185	250	172	167
BOTER BECHO DEN 1	111	56	55	33	33
BOTER BECHO DEN 2	101	55	46	24	24
CHELELK ERSHA LIMAT	1,217	646	571	347	332
BIFTU BERI	2,326	1,321	1,005	574	553
MEDEJELALA	936	522	414	158	153
URJI OROMIYA	2,048	1,122	926	365	327
GUMA-WEREDA	55,221	27,672	27,549	11,658	11,169
GUMA-RURAL	55,221	27,672	27,549	11,658	11,169
YASERA PERA	4,307	2,164	2,143	875	858
NEGO AGEYO	4,106	2,082	2,024	848	813
KUDA KUFI	3,989	2,066	1,923	842	804
LIMA TAO	2,471	1,213	1,258	532	515
GURBO DAGE	3,439	1,710	1,729	738	702
BORE GUDA	3,280	1,674	1,606	684	654
AWISA BILO	1,773	879	894	401	392
EFO YACHI	4,222	2,085	2,137	982	960
KUDAKUNACHO	5,625	2,845	2,780	1,166	1,123
CHANIDO	4,733	2,322	2,411	986	960
GATOKURE	3,047	1,540	1,507	639	587
BERARIGO	4,875	2,444	2,431	1,056	968
BARA ENCHNI	3,906	1,995	1,911	787	740
BERWERENIGO	5,448	2,653	2,795	1,122	1,093
WEST SHEWA-ZONE	1,816,324	905,194	911,130	362,803	353,583
GINDE BERET-WEREDA	93,513	46,083	47,430	17,438	16,667
GINDE BERET-RURAL	93,513	46,083	47,430	17,438	16,667
QERE DOBI	4,491	2,211	2,280	852	843
CHERECHA GETO	1,255	638	617	245	244
BIDARU GOBETA	2,431	1,244	1,187	456	448
KOLO BEDASA	1,640	808	832	317	316
TAPESA MEDALE	2,503	1,300	1,203	445	431
ERESA KONO	1,523	760	763	279	272
WENE ROGE	2,044	1,006	1,038	377	369
ULA ABA DADI	8,292	4,103	4,189	1,561	1,111
KERE SENKORE	1,799	904	895	307	304
CHOME MENE IREGA	1,971	964	1,007	358	348
SEKE BORKI	3,235	1,624	1,611	601	592
BEKE BELA	4,094	2,032	2,062	765	753
TEPESA SONKORO	2,104	1,057	1,047	378	371
METI ENEBSE	1,372	670	702	249	234
CHANDO JIBAT	2,518	1,215	1,303	466	443
MUKA DIMA	3,229	1,549	1,680	591	583
BEKE FEYINA	5,146	2,457	2,689	1,004	983
HARBU GUBA	1,418	693	725	267	262
GEMEDA	5,293	2,589	2,704	981	967
DERE FAJI	5,344	2,613	2,731	985	962
BEGALO	1,402	706	696	242	238
HARO BERBABO	4,263	2,112	2,151	779	771
MUDE OULABERO	2,830	1,418	1,412	543	537
GORO ABASEBET	4,851	2,389	2,462	888	844
DAMOTA	2,998	1,459	1,539	551	546
GORO MENE ERGA	1,903	914	989	332	326
KERE SOLE	3,024	1,515	1,509	574	559
BESHE	1,798	902	896	368	357
SEKE YEDI	2,165	1,065	1,100	420	414
KILTU SEMBETA	3,345	1,593	1,752	633	622
LEGEMECHA	3,232	1,573	1,659	624	617
JELDU WEREDA	188,332	92,627	95,705	36,388	35,665
JELDU-RURAL	188,332	92,627	95,705	36,388	35,665
BEKEOFA	4,852	2,462	2,390	1,047	984
DIGODACHA	3,024	1,447	1,577	625	616
DREKEBENAA	5,975	2,881	3,094	1,121	1,102
METEKOMA	7,447	3,603	3,844	1,434	1,411
AURGAAERERI	4,530	2,210	2,320	842	831
GORO	4,685	2,314	2,371	862	851
FELO	4,907	2,378	2,529	937	916
ELALAWADESA	3,156	1,558	1,598	589	580
OSOLE	5,762	2,890	2,872	1,096	1,071
SUKI	5,089	2,537	2,552	963	946
TESO	4,614	2,272	2,342	845	835
AILKE	5,654	2,752	2,902	1,040	1,019

Table 9.2. Population, Households and Housing Units
for Rural Kebeles by Sex: 2007

Geographical Area	Population			Number of households	Number of Housing units
	Both Sexes	Male	Female		
SHUKUTE KOTEBULA	4,370	2,146	2,224	835	818
CHENCHOKEBENAA	4,822	2,352	2,470	891	883
GORALELISA	2,525	1,247	1,278	479	473
MEKSALEKU	5,205	2,627	2,578	1,014	999
CHOBISERBA	5,945	2,947	2,998	1,161	1,142
KORCHACHOBI	2,547	1,249	1,298	490	483
KORCHAKOTCHA	2,703	1,277	1,426	518	509
ILUBEKEKA	4,166	2,008	2,158	841	830
HEROKAKELI	3,475	1,683	1,792	671	664
ODOBADESA	4,097	2,022	2,075	808	784
TULUGURJI	4,279	2,117	2,162	818	806
KOLOGELAN	9,406	4,621	4,785	1,794	1,756
SIBAAOSOLE	3,972	1,944	2,028	780	770
AEDENSAGELAN	6,860	3,454	3,406	1,334	1,301
BICHO	5,553	2,733	2,820	1,077	1,059
HARODAGADABA	5,980	2,933	3,047	1,144	1,113
TULUGURA	5,280	2,611	2,669	1,009	991
CHLANKO	2,857	1,440	1,417	605	592
TULUBULTUMA	5,497	2,650	2,847	1,054	1,029
KLBEABO	8,469	4,170	4,299	1,602	1,575
KERSAMIRTI	3,673	1,795	1,878	692	686
BADASEKORCHA	6,806	3,399	3,407	1,345	1,294
KORCHADERA	6,371	3,196	3,175	1,254	1,220
JWEBONI	6,230	3,001	3,229	1,278	1,258
SERTIDENKU	5,079	2,487	2,592	991	979
AINTODELE	2,470	1,214	1,256	502	489
AMBO-WEREDA	107,541	53,808	53,733	21,741	21,176
AMBO-RURAL	107,541	53,808	53,733	21,741	21,176
KARA	3,121	1,513	1,608	595	584
TERO	5,071	2,528	2,543	1,016	988
GELAN WEDESA	2,156	1,063	1,093	462	450
GENJINA GORO HORE	5,604	2,793	2,811	1,109	1,095
DEKI	3,125	1,562	1,563	616	610
BERBERSANA KULITI	5,660	2,870	2,790	1,075	1,055
TULE	2,880	1,433	1,447	600	583
GOMOSA SATA	5,632	2,794	2,838	1,125	1,106
GOLFOFA	2,885	1,397	1,488	565	555
DEGALE GATERA	3,450	1,743	1,707	667	657
ABEBE DOYO	3,463	1,695	1,768	669	652
DOBI	3,644	1,804	1,840	695	689
SENQELE FARSI	3,428	1,741	1,687	740	566
KESOSE ODOLIBEN	2,236	1,163	1,073	570	557
ELAMU MUJA	1,941	973	968	387	379
ELAMU JELINA	2,807	1,410	1,397	553	548
FITE JAJABA	2,127	1,071	1,056	408	396
NANO WERQA	2,744	1,345	1,399	559	545
AMARO	2,890	1,472	1,418	577	565
BAYO KURBI	598	304	294	128	127
GOLJA	4,081	2,071	2,010	843	810
UKO QORKE	3,148	1,616	1,532	638	617
AWARO QORA	2,148	1,061	1,087	453	448
GOSU QORA	4,108	2,056	2,052	893	873
BOJI GEBISA	2,381	1,210	1,171	470	460
QIBAKUBE	2,396	1,164	1,232	478	467
BILO	2,939	1,445	1,494	601	594
DESSE AKLILO	2,413	1,235	1,178	486	484
YAIE CHEBO	2,781	1,375	1,406	594	579
ELAMU GOROMTI	3,217	1,621	1,596	634	629
KURE GATIRA	4,223	2,109	2,114	854	849
JIJIGU WERANSO	3,122	1,584	1,538	604	598
TELTELE GOBA QILTU	3,422	1,748	1,674	718	704
YEMO KILITU	1,700	839	861	359	357
MIDAKEGNI-WEREDA	77,502	38,144	39,358	14,914	14,610
MIDAKEGNI-RURAL	77,502	38,144	39,358	14,914	14,610
GAMBELA	3,388	1,661	1,727	650	635
TULU ETAYA	2,202	1,092	1,110	427	413
SOLE GODERA	1,220	590	630	242	232
BOKU NISO	2,936	1,448	1,488	540	526
MEFCHO	837	390	447	158	155
GERADO	968	493	475	190	183
GIJO KUMBE	1,264	635	629	240	239
BEKEFA ABETO	3,800	1,845	1,955	743	726
OFANJO TOKE LEGA	3,611	1,839	1,772	736	713
ARIFNJO GELAN	4,304	2,145	2,159	790	774
QARMI GURANE	2,946	1,466	1,480	520	510
SOLE KENJO	2,780	1,358	1,422	530	511
GOBE KURA	2,923	1,420	1,503	526	513

Table 9.2. Population, Households and Housing Units
for Rural Kebeles by Sex: 2007

Geographical Area	Population			Number of households	Number of Housing units
	Both Sexes	Male	Female		
DERE GELAN	5,947	3,017	2,930	1,261	1,241
DEDEKESA AMUMA	3,200	1,567	1,633	620	613
GODA GELAN	5,860	2,817	3,043	1,128	1,109
GUDATA GEBA LEGA	5,694	2,747	2,947	1,071	1,061
GOSUWANGE	5,300	2,563	2,737	1,055	1,035
TUYE GUDA CHUQALA	2,113	1,003	1,110	442	435
BARO BEDARO	4,618	2,220	2,398	896	872
HALELU GOSU	3,750	1,865	1,885	689	678
LANTO JARESO	3,431	1,731	1,700	642	626
ARETATO KELEGA	2,578	1,303	1,275	468	465
WELLO TAMEBARO	1,832	929	903	350	345
CHELIA-WEREDA	134,217	66,836	67,381	26,404	25,807
CHELIA-RURAL	134,217	66,836	67,381	26,404	25,807
WOLQITUMA TULU MARA	5,562	2,714	2,848	1,077	1,048
TULUKOSORU	4,669	2,319	2,350	901	880
BILUNA KEKU	5,219	2,560	2,659	1,009	990
BADAELAMU	2,558	1,250	1,308	474	469
JARSO DIRE GEDA	7,062	3,455	3,607	1,398	1,372
ALEHULA DABI	5,228	2,478	2,750	993	981
ALELU ODA GUTA	2,493	1,229	1,264	490	488
OLE SERE	2,340	1,178	1,162	421	414
GELMO GIYORGIS	3,044	1,527	1,517	562	554
REFSO ALENGA	3,016	1,509	1,507	566	556
SEKONDO	2,458	1,223	1,235	447	436
REFSO QAMENO	5,330	2,651	2,679	1,005	989
ERGO WASHIMO	5,168	2,617	2,551	992	970
DUBI GEREGULTI	2,750	1,413	1,337	533	517
ALE WEREILU	4,301	2,081	2,220	918	893
SEBA BICHE	3,933	1,939	1,994	819	810
GOBA WASHEMO	2,160	1,085	1,075	458	450
JATO DERKE	1,393	715	678	273	266
ABORA KERARO	1,686	856	830	310	307
ABORA BENESU	2,637	1,317	1,320	519	503
RACHO	1,260	631	629	249	240
GUDA WELIYE	3,104	1,572	1,532	615	597
CHOBE TULU CHERI	4,217	2,110	2,107	776	763
HARO MARIYAM	3,801	1,914	1,887	707	697
WEGEDI KORTU	3,422	1,816	1,606	731	708
SHANO AGELO	3,077	1,554	1,523	569	548
ALE SOYEMA	3,178	1,570	1,608	679	661
SIRE SILASE	2,653	1,314	1,339	526	521
SEDEN ILU	4,349	2,199	2,150	871	837
WERJI	1,183	608	575	243	222
META KIDANE MEHRET	3,264	1,620	1,644	691	675
TULU ADEYU	2,266	1,144	1,122	468	457
WEDEY GRANCHU	3,903	1,958	1,945	821	795
ABEKU ANO	3,951	1,946	2,005	809	794
TULU NACHA	4,142	2,042	2,100	802	778
LIBEN GAMO	4,111	2,064	2,047	791	769
TULU BAJO	6,232	3,099	3,133	1,235	1,216
TITA MARU	3,097	1,559	1,538	656	636
BAKO TIBE-WEREDA	100,180	49,257	50,923	20,459	20,026
BAKO TIBE-RURAL	100,180	49,257	50,923	20,459	20,026
GAJO QOYE	3,816	1,880	1,936	797	780
BOKOJO ALE	3,077	1,480	1,597	622	608
WERDISOMBO DISASA	4,485	2,202	2,283	880	862
ADULAN	3,351	1,628	1,723	666	658
WELQITUMA BEKERERE	3,929	1,946	1,983	746	737
ODA GUDEYA	5,043	2,452	2,591	980	952
GEBAULE	1,892	952	940	382	368
GUDINA BIYA	4,443	2,167	2,276	886	862
BIQILTU LEKU	3,919	1,945	1,974	798	780
GOTO METI	5,126	2,481	2,645	1,045	1,024
KORTU CHANCHO	3,385	1,695	1,690	690	676
BARI ABO	3,244	1,660	1,584	661	651
DEMBI GOBU	4,036	2,018	2,018	841	823
DEMBI DIMA	3,475	1,718	1,757	712	701
CHEKA DIMTU	4,351	2,182	2,169	916	900
SEDAN QITE	4,079	1,961	2,118	860	846
TULU SENGOTA	3,501	1,677	1,824	748	738
DOSO DONGORO	2,233	1,115	1,118	430	406
HARA ABONO	3,155	1,513	1,642	616	594
GUDINA ALO	2,850	1,467	1,383	579	561
KARU WEREROBA	3,879	1,903	1,976	752	728
ODA HARO	3,630	1,767	1,863	767	752
GUDINA WELQITE	3,732	1,780	1,952	768	758
AMERTI GIBE	3,809	1,852	1,957	852	836

Table 9.2. Population, Households and Housing Units
for Rural Kebeles by Sex: 2007

Geographical Area	Population			Number of households	Number of Housing units
	Both Sexes	Male	Female		
ODA KORMA	1,939	958	981	411	401
TERKANFETA GIBE	2,779	1,413	1,366	592	580
ODAGIBE	2,548	1,247	1,301	531	521
BECHERA ODA GIBE	4,474	2,198	2,276	931	923
DANO-WEREDA	91,171	45,485	45,686	18,557	18,159
DANO-RURAL	91,171	45,485	45,686	18,557	18,159
DIREHUJUBA	4,752	2,380	2,372	972	957
DANO SHENEN	4,496	2,231	2,265	934	924
DIRE DANO	3,471	1,738	1,733	686	679
DANO ROGE	4,346	2,071	2,275	919	898
BABO GESESO	4,208	2,099	2,109	843	802
KARAGERJEDA	4,894	2,384	2,510	1,034	1,013
BEDAELU	5,000	2,559	2,441	966	948
GIDA ABU	4,766	2,328	2,438	962	951
DIREHAREYU	3,026	1,481	1,545	624	604
SEYU GAMBELA	2,788	1,358	1,430	563	558
BILO HARERE	2,215	1,080	1,135	470	462
SEYU GUDETU	4,288	2,171	2,117	846	818
ANCHEBI BEDESO	2,890	1,416	1,474	546	529
KELECHE JIBAT	6,224	3,170	3,054	1,208	1,186
KEKERO JIBAT	3,880	1,950	1,930	793	779
ABU DORANI	4,002	2,034	1,968	777	763
BEKE SIRBA	5,624	2,810	2,814	1,132	1,094
KERSA DORANE	5,218	2,561	2,657	1,076	1,068
ODA LIBEN	4,012	1,984	2,028	880	851
AJILA DALE	6,811	3,463	3,348	1,416	1,378
AWADI GULUFA	4,260	2,217	2,043	910	897
NONO-WEREDA	80,694	41,664	39,030	17,255	16,801
NONO-RURAL	80,694	41,664	39,030	17,255	16,801
METUSILMI	2,682	1,372	1,310	565	539
METUABO	2,008	1,016	992	398	390
BILOABO	2,020	999	1,021	426	418
BILOMETA	1,773	908	865	345	337
HURUMUJIBAT	1,956	972	984	388	384
HURUMUKORKE	2,580	1,290	1,290	570	534
KORKEMARIYAM	1,537	802	735	317	307
CHANDO	2,528	1,231	1,297	569	551
GELMOWEREBO	2,366	1,202	1,164	516	510
NERBOBABO	2,335	1,159	1,176	521	511
HULUGETAKEREYU	1,879	940	939	448	426
ABOSERE	1,714	853	861	374	369
ALAKASE	1,433	757	676	331	324
DENBI	1,954	963	991	444	435
ABEYI HEBENI	1,547	848	699	309	305
KONOREHURUMU	1,822	943	879	386	378
HURUMU GEBRIEL	1,809	919	890	384	380
GODANO	1,978	980	998	425	412
HILO	2,284	1,184	1,100	490	471
METUSILASE	4,187	2,113	2,074	856	833
TELTELENA BERE	4,294	2,241	2,053	890	884
BILOWAYU	2,287	1,234	1,053	476	467
BEKEMOTI	2,177	1,169	1,008	443	433
CHEFEODA	2,426	1,222	1,204	490	472
MITARIHEBENI	2,876	1,518	1,358	601	583
DIKOSHUMO	3,538	1,881	1,657	806	778
NANO QONDALA	2,547	1,325	1,222	576	557
NANOALO	1,993	1,036	957	441	436
HALO DINKI	970	528	442	240	232
GOLOLE	4,291	2,223	2,068	1,022	987
IMBARO	2,187	1,148	1,039	465	455
JIRU GEMECHU	3,855	2,041	1,814	781	769
BIFITU JALELA	4,744	2,573	2,171	924	897
HURUMUKORKE (PRIVAT FARM)	36	30	6	9	9
KONOREHURUMU (PRIVAT FARM)	43	22	21	21	20
ALAKASE (PRIVAT FARM)	38	22	16	8	8
TIKUR ENCHINI-WEREDA	67,059	33,222	33,837	13,507	13,259
TIKUR ENCHINI-RURAL	67,059	33,222	33,837	13,507	13,259
TOKELEMAN	3,655	1,770	1,885	757	748
TOKEABUYE	1,850	939	911	362	355
NANO JIDA	3,093	1,550	1,543	586	571
WELDOHENE	4,726	2,317	2,409	940	928
BUYEMA QOCHORE	3,038	1,489	1,549	630	616
GAMO GEMBELA	2,108	1,012	1,096	409	404
BELO ABEYE	4,072	2,032	2,040	850	820
BUYEMA DALFO	2,437	1,204	1,233	493	484
BUYEMA MEJU	3,082	1,517	1,565	672	657
BUYEMA DEBELE	2,669	1,319	1,350	548	541

Table 9.2. Population, Households and Housing Units
for Rural Kebeles by Sex: 2007

Geographical Area	Population			Number of households	Number of Housing units
	Both Sexes	Male	Female		
ARFIN JODOGA	6,641	3,368	3,273	1,338	1,311
HOMI KENE	4,544	2,272	2,272	853	826
BOLA GERMAMA	2,169	1,108	1,061	410	407
BOLA DEMAKA	3,736	1,873	1,863	747	737
QORO KERSA	3,378	1,642	1,736	704	693
BOLA ROGE	5,378	2,619	2,759	1,107	1,091
ROGE DOGA	3,543	1,755	1,788	680	669
BUYEMA ROGE	4,300	2,122	2,178	879	866
AJO KERSA BELE	2,640	1,314	1,326	542	535
DENDI-WEREDA	140,481	71,188	69,293	28,265	27,531
DENDI-RURAL	140,481	71,188	69,293	28,265	27,531
TAYE SEKA	2,150	1,054	1,096	407	400
WERKA GARA	4,559	2,310	2,249	911	888
BEJIRO	4,359	2,177	2,182	868	860
GALESA KOFITU	2,639	1,295	1,344	548	546
KETIKETE WEREN BULICH	2,939	1,417	1,522	599	588
DINSA SHONDI	2,153	1,082	1,071	413	409
GORO DANISA	4,243	2,088	2,155	847	841
DEGA EGU	2,858	1,465	1,393	590	576
DANISA TENIKO	2,737	1,409	1,328	588	573
QEBA BEREDA	2,729	1,364	1,365	539	534
GALESA KOTAGESHER	2,858	1,420	1,438	552	534
WERIKA KORE	1,996	944	1,052	407	404
AWASH BOLO	4,823	2,457	2,366	914	891
GARE ARERA	4,479	2,261	2,218	879	862
DANO EJERISA GIBE	3,479	1,776	1,703	699	680
YOBIDO LEGEBATU	5,003	2,504	2,499	1,012	995
JEMIJEM LEGEBATU	2,828	1,418	1,410	549	542
GARE KORA	1,973	1,010	963	380	376
KORISO ODOGOBA	2,723	1,406	1,317	581	568
BITE EJERSA GIBE	3,246	1,673	1,573	647	631
SEREWA DEBISA	3,520	1,845	1,675	717	632
KALE ENIBORITU	1,304	670	634	259	256
CHELELEKA BOBE	3,112	1,629	1,483	654	644
FINICHA GODETI	2,773	1,429	1,344	583	579
FUJI GELILA	5,690	2,890	2,800	1,140	1,010
WAMURA SEQO	4,456	2,291	2,165	883	861
WERIKA WEREBO	2,798	1,410	1,388	552	535
JEWE BURI	2,924	1,523	1,401	566	553
AWASH BOLOTO	2,413	1,255	1,158	466	461
GATIRO LAFITO	2,287	1,167	1,120	458	440
SUMIBOLA SHIKO	2,290	1,134	1,156	418	412
GOLOLE BOLO	4,072	1,982	2,090	850	819
CHIRITO QOGNE	2,286	1,139	1,147	457	453
ORITA TULU LUBU	2,779	1,421	1,358	542	529
HUBETO DULE	1,359	692	667	280	279
GORO SOKORU	2,585	1,292	1,293	509	496
WENICH BITE	1,940	1,013	927	373	371
BODA BOSEQA	4,261	2,119	2,142	928	902
MERINO GONIJEB	2,275	1,186	1,089	440	435
AWASH WAJITU(MOVED TO DAWO WEREDA)	2,796	1,452	1,344	569	548
DENIDI SOLU	2,509	1,283	1,226	524	520
DENDI MUMICHA	3,071	1,539	1,532	636	624
HULA DULO	1,430	749	681	280	271
KOTOBA JALETA	6,292	3,296	2,996	1,321	1,292
TIRANIGE SHUBE	4,485	2,252	2,233	930	911
EJERIE-WEREDA	76,863	39,195	37,668	15,733	15,329
EJERIE-RURAL	76,863	39,195	37,668	15,733	15,329
DAKEBORA	4,559	2,328	2,231	890	826
TUQA	3,128	1,587	1,541	616	596
ELUAGA	5,039	2,478	2,561	1,037	997
BESO	2,791	1,380	1,411	576	573
GORBA	3,728	1,862	1,866	768	753
BORICHU	1,920	1,006	914	380	372
ARERTU	2,478	1,249	1,229	481	473
LITY MADO	1,900	974	926	393	385
GULIT	3,438	1,739	1,699	707	686
GEBIYA JIMATA	3,324	1,700	1,624	695	678
DHAMOTU	3,518	1,819	1,699	703	691
LANQESA	2,661	1,399	1,262	552	545
CHIRE	3,298	1,665	1,633	650	629
KUSAYE	1,924	960	964	382	379
GOLI	2,025	1,037	988	419	409
ENDODE	2,348	1,190	1,158	489	482
TULU KORMA	1,206	609	597	235	232
KIMOYE	3,165	1,604	1,561	645	632
HORA	1,707	877	830	347	343

Table 9.2. Population, Households and Housing Units
for Rural Kebeles by Sex: 2007

Geographical Area	Population			Number of households	Number of Housing units
	Both Sexes	Male	Female		
TELBO	2,312	1,198	1,114	490	474
AMERO	4,349	2,238	2,111	906	888
ENAFITU	3,655	1,923	1,732	777	749
RARE SUQE	3,158	1,639	1,519	656	644
AREBSA	2,097	1,090	1,007	438	422
BOLENGO	1,708	859	849	350	343
HIDE	3,503	1,797	1,706	760	742
DIBU	1,924	988	936	391	386
WELMERA-WEREDA	80,471	40,609	39,862	17,058	16,584
WELMERA-RURAL	80,471	40,609	39,862	17,058	16,584
DUFA	1,737	858	879	357	352
ULAFOYATA	3,153	1,580	1,573	632	621
ULA SELASSE	1,715	834	881	344	341
HAROBOKI	4,363	2,219	2,144	898	889
TELECHO GEBRIEL	3,014	1,529	1,485	600	586
BURKUSAME GEBIYA ROBI	3,234	1,619	1,615	636	625
NANO GENENU	6,225	3,094	3,131	1,394	1,365
ADELEBERITYQORE	5,423	2,736	2,687	1,084	1,015
SOKOROAWASO	3,902	1,950	1,952	820	774
WETABECHA MINJARO	6,237	3,127	3,110	1,394	1,348
WECHECHA	1,508	743	765	303	301
BERIFETA LEMEFA	5,717	2,895	2,822	1,271	1,223
BERFETA TEKOFA	5,534	2,772	2,762	1,187	1,141
WAJETU HARBU	2,114	1,064	1,050	411	396
DAWA FILAFITO	1,769	925	844	359	343
GERSU SEYIDA	2,377	1,150	1,227	490	483
NANU SUBA	3,803	1,940	1,863	838	817
WAJETU WATO DALECHA	2,825	1,463	1,362	604	597
GEBA KEMISA	4,065	2,039	2,026	864	841
FALE TULURADA	2,698	1,364	1,334	575	561
GOLE LIBEN	4,155	2,170	1,985	943	925
NANO KERSA	4,500	2,346	2,154	943	930
SUBA YEMENIGIST DEN	403	192	211	111	110
ADA'A BERGA-WEREDA	104,714	52,676	52,038	21,652	20,962
ADEA BERGA-RURAL	104,714	52,676	52,038	21,652	20,962
SENBORO SEGO	4,185	2,103	2,082	858	848
HARO BORO	4,132	2,084	2,048	869	849
ODA DALOTA	3,703	1,818	1,885	778	761
ELUCHEKORSA	2,786	1,403	1,383	612	609
DEBISA AGASA	3,595	1,856	1,739	753	736
DIRE MEDALE	1,773	893	880	404	348
ELU WEREBO	1,293	649	644	264	260
KERKERECHA	3,262	1,641	1,621	700	690
KORE JENO	2,858	1,417	1,441	609	592
BIYO WEGIDY	2,506	1,270	1,236	537	534
TULY DESE	4,196	2,110	2,086	863	839
CHANCHO BRETE	3,949	2,046	1,903	864	848
REJI MOKODA	4,060	2,024	2,036	852	823
ELU MUTE	3,821	1,889	1,932	812	794
ADADA SODOBILE	1,678	837	841	340	332
ELU SODA BILE	1,420	684	736	300	296
ELU KETEBA	1,840	929	911	400	393
ELU TOSANYI	3,536	1,784	1,752	736	714
ODO OLONKOME	3,278	1,593	1,685	721	691
CHEFE BISIL	1,455	736	719	298	293
EJERE NEGEWO	5,596	2,798	2,798	1,142	1,105
WERE ELU	3,919	1,991	1,928	730	708
DAKUKERISA	2,600	1,311	1,289	489	470
ULAGORA	4,940	2,441	2,499	979	957
GATIRA NEBE	3,707	1,872	1,835	693	680
BISHAN DIMO	2,023	1,003	1,020	396	380
HARO SHOBORE	3,349	1,720	1,629	672	651
FITE	1,821	919	902	356	345
HARO LEMEN	1,645	761	884	322	319
KALO	2,867	1,481	1,386	588	556
SIRE BERGA	2,702	1,371	1,331	548	534
MARU CHOBOT	2,743	1,363	1,380	543	532
ITEYA	1,884	939	945	396	389
DEKU KITO	5,367	2,743	2,624	1,020	983
ADEA BREGA WETET HABIT LIMAT	225	197	28	208	103
META ROBI-WEREDA	136,600	67,522	69,078	27,043	26,554
METAROBI-RURAL	136,600	67,522	69,078	27,043	26,554
QUNDE GERESU	3,479	1,687	1,792	705	696
METE HARO	3,697	1,782	1,915	757	743
BEKO JELDESA	3,338	1,640	1,698	699	695
WEGIDE BEDESA	1,516	767	749	308	305
BUFACHEFE	3,266	1,599	1,667	713	705

Table 9.2. Population, Households and Housing Units
for Rural Kebeles by Sex: 2007

Geographical Area	Population			Number of households	Number of Housing units
	Both Sexes	Male	Female		
LUMA TATESA	4,395	2,166	2,229	923	915
SENDAFA BONEYA	5,270	2,512	2,758	1,123	1,101
CHONIFE MENKE	3,311	1,624	1,687	645	637
LILU	1,819	919	900	345	339
MENIDELA	4,238	2,115	2,123	832	820
SUBAGAJO	5,009	2,405	2,604	1,073	1,060
ALELITU CHOBERE	3,446	1,687	1,759	661	647
GORO MAKO	2,223	1,101	1,122	417	412
LOYA JAGOLA	2,609	1,247	1,362	492	483
SIRE BABO	2,844	1,380	1,464	534	518
AGEMSA BORA	3,106	1,552	1,554	634	623
DALETA WELIKITE	4,187	2,010	2,177	826	809
ILUDANSE	3,726	1,888	1,838	715	704
SUBAKERIBE	1,910	922	988	358	350
MUTEROBI	3,695	1,798	1,897	760	752
AMUMADADINO	3,189	1,569	1,620	606	595
KETIKETO JIJIGA	3,952	1,986	1,966	781	760
HARO WELKETE	2,673	1,274	1,399	531	513
BURUSA DULLA	2,117	1,107	1,010	399	395
DULLA DHUNGUGI	1,209	605	604	237	231
DULLA	4,984	2,471	2,513	947	923
KETCHEMA WELENSO	5,387	2,652	2,735	1,037	1,025
KUYU GICHI	2,139	1,048	1,091	405	394
FALE	4,907	2,478	2,429	951	941
SEBAELA	2,106	1,049	1,057	400	394
KIMO DIMA	2,186	1,093	1,093	438	435
HULUKO BIRBIRSA	3,771	1,865	1,906	741	732
HUKO HARO	2,633	1,328	1,305	521	510
WERKE WELENSU	6,050	2,999	3,051	1,171	1,114
WERBO	2,061	1,053	1,008	401	397
GOLA GURGI	6,217	3,152	3,065	1,194	1,163
QORO GINO	2,431	1,226	1,205	480	472
BAKA	4,287	2,175	2,112	855	837
ABO CHERU	3,335	1,664	1,671	645	636
CHANCHO BORCHO	2,023	1,014	1,009	406	399
BAKA QORCHA	1,859	913	946	377	374
ABUNA GINDEBERET-WEREDA	106,570	52,134	54,436	20,196	19,465
ABUNA GINDEBERET-RURAL	106,570	52,134	54,436	20,196	19,465
DEGOMA KIBI	1,813	969	844	329	321
GORO DOKONU	2,861	1,460	1,401	586	567
DEGUMA YEGOT	1,523	784	739	316	299
DEBEKA	1,642	807	835	335	318
GERBI GOLE	1,864	892	972	366	350
DIRE QEGNI	1,907	933	974	363	346
BEKEKO KERE DIBAR	1,552	790	762	297	292
YEGOT	5,829	2,835	2,994	1,128	1,095
KONO	2,839	1,388	1,451	528	511
GER TOKE	3,054	1,480	1,574	584	576
DAKONU SURE	1,081	553	528	217	215
GORO BATE	2,520	1,258	1,262	509	493
KOLU	2,006	988	1,018	379	367
GOHO GUDURU	1,932	931	1,001	401	397
WELENSU	2,499	1,230	1,269	485	474
GUDURU	2,101	1,050	1,051	395	363
BEDADA WELE	3,425	1,666	1,759	671	653
GORO FURTO	2,406	1,195	1,211	483	472
GUTE ANDODE	2,035	1,004	1,031	377	372
DENSA OULA BURKE	1,323	644	679	257	245
ERJAJO	5,906	2,824	3,082	1,118	1,098
GORO JALETE	2,508	1,197	1,311	458	451
BEDESA CHANDO	4,822	2,408	2,414	848	820
HARO	3,619	1,744	1,875	693	670
BEKE QELATE	911	446	465	168	164
OBORA	2,876	1,403	1,473	525	509
ANFARA KICHU	5,863	2,891	2,972	1,105	1,087
KERE BETE	2,215	1,013	1,202	402	390
WILO JEGENFO	2,001	978	1,023	368	356
GAGO BITE	1,817	904	913	344	333
GAGO OSOLE	2,096	1,007	1,089	392	386
DEKESA GORO DIKO	1,992	993	999	358	349
BEDESA DEMBI	2,067	951	1,116	379	371
GAJO BEDESA	1,985	962	1,023	373	365
KERE CHEKA	1,998	980	1,018	364	360
ENSELALE GAJO	2,036	970	1,066	374	370
OGOBE GAJO	748	365	383	139	138
MENDIDA SOLE	2,265	1,078	1,187	426	413
MENDEDA TUNJETI	3,589	1,724	1,8[illegible]	667	444

Table 9.2. Population, Households and Housing Units
for Rural Kebeles by Sex: 2007

Geographical Area	Population			Number of households	Number of Housing units
	Both Sexes	Male	Female		
GUTO SOMBO	1,896	907	989	338	334
DEGA TINA	1,941	951	990	367	362
HERERI KENJO	1,950	953	997	368	360
CHEFE ERERE	3,257	1,628	1,629	616	609
TOKE KUTAYE-WEREDA	104,047	52,011	52,036	20,718	20,060
TOKE KUTAYE-RURAL	104,047	52,011	52,036	20,718	20,060
QUCHA GAMO	2,366	1,218	1,148	460	432
KOLBA ANCHABI	3,438	1,701	1,737	691	658
MELKA NEGA DENBI	2,793	1,387	1,406	563	536
DHGA FELE	4,768	2,367	2,401	1,020	994
EMALA DAWE AJO	4,738	2,408	2,330	920	889
WAJIRA	4,143	2,088	2,055	807	796
DADA GELAN	4,899	2,466	2,433	930	894
HADARESA BILA	3,477	1,754	1,723	681	667
GIMBI	2,192	1,099	1,093	431	423
MELKE DERA	3,028	1,482	1,546	615	599
MARUF	3,199	1,600	1,599	659	645
BERBERSANA DOGOMA	4,311	2,166	2,145	940	893
ULA LANKESA	2,282	1,141	1,141	445	437
HARU LELU	1,719	859	860	355	343
EJERE ARFENJO	1,866	922	944	361	341
TOKE ARFINJO	2,610	1,303	1,307	511	488
TEMAY	2,713	1,407	1,306	542	526
LENCHA	2,662	1,306	1,356	580	555
AGAMSA DASO	3,848	1,922	1,926	765	741
KELA BERODA	5,031	2,459	2,572	1,083	1,056
CHAKA GAMO	2,004	1,001	1,003	387	383
TOKE KOMBOLCHA	4,123	1,983	2,140	815	772
ERENSA	2,885	1,507	1,378	543	527
METI	2,544	1,261	1,283	504	496
CHANCHO OBI	2,916	1,460	1,456	588	564
ROGE DANISA	4,457	2,193	2,264	882	868
ROGE AJO	1,585	788	797	311	308
MUGNO KESHENBEL	4,526	2,292	2,234	874	835
MUGNO BASHARO	5,761	2,871	2,890	1,085	1,062
MUGNO BABO GALO	3,699	1,833	1,866	706	694
MUGNOTUTU	3,464	1,767	1,697	664	638
JIBAT-WEREDA	68,581	33,993	34,588	13,852	13,535
JIBAT-RURAL	68,581	33,993	34,588	13,852	13,535
GAMOYABELO	2,128	1,055	1,073	406	395
CHENCHEDUNA MESERA	3,361	1,682	1,679	658	646
AGELGOBO BASALE	3,586	1,743	1,843	710	694
GAMO WELISO	2,438	1,255	1,183	496	487
ALELTU DIRIKO	1,611	784	827	314	307
BILOMALIMA	4,564	2,226	2,338	883	863
GAMO JIBAT	1,222	620	602	236	227
MUNYO ABEYI	3,655	1,773	1,882	737	728
TUTU JIBAT	692	350	342	139	139
MARU JIBAT	2,484	1,179	1,305	515	502
ABAY REJI	1,720	892	828	329	321
MARU BAHA	2,678	1,321	1,357	513	502
MARU GAJA	2,659	1,300	1,359	547	525
MARUKOBOLCHA	2,753	1,405	1,348	553	541
MARUGONBO	2,567	1,282	1,285	496	475
WITATE	3,341	1,598	1,743	695	688
KUTAYE MUNYO	5,440	2,669	2,771	1,117	1,107
MOLUFALE	4,287	2,127	2,160	930	899
KUYUARERE	3,645	1,853	1,792	780	755
OLIOSO	2,599	1,327	1,272	521	513
GAMOADADI	3,325	1,635	1,690	694	674
ICHADIKA	4,859	2,451	2,408	993	967
ADAMI UKE	2,967	1,466	1,501	590	580
ELIFATA-WEREDA	55,491	27,647	27,844	11,150	10,923
ELIFATA-RURAL	55,491	27,647	27,844	11,150	10,923
HIDA BUSENIDI	3,231	1,604	1,627	683	671
DIRE BEREDA	1,733	841	892	350	349
ETISA	4,261	2,144	2,117	893	866
AMIBAL TAGODETI	4,495	2,285	2,210	887	870
HARO TUFFITICHA	5,876	2,906	2,970	1,157	1,132
DEBA MEDIHANIALEM	5,479	2,705	2,774	1,077	1,065
GOSU MIKAEL	5,585	2,792	2,793	1,095	1,080
TOSENG GEFARE	4,535	2,264	2,271	903	898
GUTE SADO	2,490	1,213	1,277	570	552
JIRIMA KORIBESA	2,856	1,432	1,424	549	537
FULICHA	2,654	1,329	1,325	520	501
SATO LUKU	3,334	1,648	1,686	707	693
GICHU	2,799	1,356	1,443	554	533

Table 9.2. Population, Households and Housing Units
for Rural Kebeles by Sex: 2007

Geographical Area	Population			Number of households	Number of Housing units
	Both Sexes	Male	Female		
SINANI LUKU	2,256	1,153	1,103	455	444
SOMIBO CHITU	3,907	1,975	1,932	750	732
HOLETA/TOWN/-WEREDA	2,297	1,093	1,204	473	470
HOLETA/TOWN/-RURAL	2,297	1,093	1,204	473	470
ELALA GOJO	2,297	1,093	1,204	473	470
NORTH SHEWA-ZONE	1,284,547	645,777	638,770	271,213	263,792
WERE JARSO-WEREDA	130,895	65,583	65,312	27,509	26,890
WERE JARSO-RURAL	130,895	65,583	65,312	27,509	26,890
FAJI AJERSA	6,768	3,389	3,379	1,493	1,374
KORGEGO LUTU	5,262	2,620	2,642	1,127	1,106
HARO MIKAEL	4,606	2,351	2,255	970	959
SHENKORA SHESHENG	3,211	1,627	1,584	726	716
KOLAJE MOGEDERA	3,828	1,908	1,920	889	871
KOLA BORSO	1,975	967	1,008	433	421
DEM BEZA WELE	4,926	2,502	2,424	1,063	1,047
GEREME GOBA	3,330	1,663	1,667	733	718
BISETINO DERA	4,838	2,423	2,415	1,028	1,011
MELIYOU CHEWA	5,317	2,679	2,638	1,085	1,063
AWARE GOLJE	7,750	3,915	3,835	1,663	1,627
LENCHO BORSO	5,394	2,681	2,713	1,060	1,043
WELE CHILELO	2,674	1,372	1,302	535	528
JEMO BERDADA	4,824	2,427	2,397	944	917
HOSE	5,225	2,498	2,727	1,133	1,108
LANTU WELE ARGI	4,982	2,421	2,561	1,033	1,016
JEMOJEMO MELA	7,174	3,604	3,570	1,554	1,514
BOBE LIBEN	6,198	3,076	3,122	1,356	1,318
JARSO TUTI	3,227	1,609	1,618	649	638
ABU KUKE	6,408	3,309	3,099	1,240	1,221
NUNU GONDINI	5,348	2,673	2,675	1,121	1,089
ABUYA YANBENA	6,086	3,088	2,998	1,258	1,245
BITO MILKI	4,643	2,347	2,296	895	888
DEYE TUTI	9,149	4,620	4,529	1,940	1,897
BUCHUSA SELASE	7,752	3,814	3,938	1,581	1,555
DERA-WEREDA	173,254	86,136	87,118	40,731	39,550
DERA-RURAL	173,254	86,136	87,118	40,731	39,550
HOMA BONEYA	7,913	3,998	3,915	1,796	1,757
GEBURO	7,704	3,907	3,797	1,887	1,859
DEMBI BIRJE	4,740	2,314	2,426	1,064	1,033
BEYO NONO	4,977	2,448	2,529	1,213	1,198
GILI WEDESA	3,011	1,451	1,560	679	662
GODIMA 3 WARKA	3,369	1,688	1,681	809	772
KARA MITI KORA	4,931	2,489	2,442	1,139	1,112
ADDIS ALEM YAYA	5,330	2,673	2,657	1,229	1,197
KABI GOLOLCHA	8,190	4,124	4,066	1,842	1,807
KERABA	4,297	2,177	2,120	997	985
MENELEGO	4,308	2,134	2,174	1,015	950
ABU GODO	3,899	1,986	1,913	934	899
BAHIT	2,744	1,407	1,337	668	649
MAMO BUKINI	3,982	1,970	2,012	967	941
MAKAFTA JURU	9,369	4,642	4,727	2,221	2,170
WERE HULA	9,332	4,614	4,718	2,147	2,100
ADAA MALKE	6,693	3,397	3,296	1,487	1,465
ILU GODA CHEFE	5,746	2,830	2,916	1,455	1,411
DEKU WEBENSO	5,190	2,672	2,518	1,218	1,192
KORO GINDE BERBERE	4,032	2,020	2,012	971	948
HAMUMA GINDO	5,419	2,637	2,782	1,242	1,044
HARBO DASO	2,604	1,296	1,308	631	615
ILU WAYO	3,589	1,791	1,798	863	837
BECHO WAJITU	4,358	2,263	2,095	982	956
MENKATA	5,159	2,547	2,612	1,220	1,189
WERE GEBRO	5,592	2,739	2,853	1,378	1,344
HACHE KUSAYE	4,506	2,199	2,307	1,035	1,023
WEGILO MICHAEL	5,343	2,602	2,741	1,213	1,172
MEKAFTA MENEYU	6,328	3,079	3,249	1,485	1,462
WERE MENEYU	5,472	2,693	2,779	1,340	1,293
KURU SUBA	6,261	3,067	3,194	1,496	1,455
JIRU DADA	4,030	1,958	2,072	948	922
BABU DIRE	4,836	2,324	2,512	1,160	1,131
HIDABU ABOTE-WEREDA	76,599	38,087	38,512	16,011	15,728
HIDABU ABOTE-RURAL	76,599	38,087	38,512	16,011	15,728
HARO CHALENQO	2,993	1,510	1,483	643	630
GEDEBO JEMA	3,544	1,790	1,754	739	725
GEDABO GEYORGIS	4,359	2,186	2,173	914	898
AMUMA MECHARA	2,478	1,244	1,234	510	500
AMDA SIRERO	3,546	1,793	1,753	745	743
ADEA NECHO	5,418	2,688	2,730	1,131	1,108
ADEA BONAYA	5,583	2,828	2,755	1,161	1,134

Table 9.2. Population, Households and Housing Units for Rural Kebeles by Sex: 2007

Geographical Area	Population			Number of households	Number of Housing units
	Both Sexes	Male	Female		
KOBE GODETE	3,335	1,695	1,640	666	648
YAYA MARIYAM	4,159	2,074	2,085	880	862
YAYA ALENGO	1,750	829	921	348	342
NYAA GOBABU	2,932	1,472	1,460	614	607
WEYILU MODJO	3,949	2,001	1,948	816	798
ALEQOCHI QERE	3,604	1,802	1,802	729	719
DORO AMUMA WAJU	4,874	2,411	2,463	1,052	1,040
DEBELA BOKOLO	5,203	2,504	2,699	1,134	1,116
SIRE MORESE	4,076	1,983	2,093	848	829
YAYA DEKE BORA	3,992	1,940	2,052	823	812
ABADO ARERO	5,492	2,676	2,816	1,146	1,130
DIRE BENITU	5,312	2,661	2,651	1,112	1,087
KUYU-WEREDA	101,180	50,344	50,836	21,120	20,689
KUYU-RURAL	101,180	50,344	50,836	21,120	20,689
DARO WILENCHO	2,693	1,344	1,349	575	571
DARO TATESSA	2,690	1,334	1,356	567	558
DARO BERBERSA	4,582	2,311	2,271	942	921
DARO CHENGE	5,263	2,626	2,637	1,102	1,084
AMUMA WOCHALE	3,001	1,493	1,508	596	581
BONDE GIDABO	6,314	3,215	3,099	1,264	1,226
LIBEN KURA	6,687	3,380	3,307	1,347	1,330
DIRE HACHO	4,178	2,054	2,124	856	844
SOMBO CHIKA	2,717	1,378	1,339	556	551
DUBANA AGELO	4,622	2,330	2,292	961	947
WOYE GOSE	4,473	2,241	2,232	893	869
KOYE AKALE	6,149	3,070	3,079	1,265	1,233
WOYE CHEBERE	3,449	1,695	1,754	765	748
TEMESASA ROGE	2,714	1,358	1,356	578	554
JILA KERENESA	5,986	2,985	3,001	1,244	1,223
DAWICHA KERENSA	5,484	2,628	2,856	1,172	1,146
HALELU CHARE	6,198	3,111	3,087	1,249	1,220
HARIRO DERSO	2,224	1,115	1,109	451	449
ROGE QOLATI	4,806	2,369	2,437	1,062	1,044
JELISA LITU	3,044	1,558	1,486	687	655
BERETI	6,831	3,313	3,518	1,512	1,486
AMUMA BUBISA	2,012	972	1,040	428	423
DAYE WILINCHO	5,063	2,464	2,599	1,048	1,026
DEGEM-WEREDA	93,077	46,354	46,723	19,285	18,859
DEGEM-RURAL	93,077	46,354	46,723	19,285	18,859
LLISA ALIDORO	7,240	3,558	3,682	1,561	1,533
ELAMU MICKAEL	5,900	3,014	2,886	1,236	1,221
WEYIBA GULELE	4,148	2,140	2,008	915	900
KISANE M /ALEM	7,281	3,711	3,570	1,620	1,582
ANO QERE	4,782	2,415	2,367	932	920
ELAMU AEFERSO	4,661	2,276	2,385	892	869
BONEYA AFIRAMI	5,687	2,807	2,880	1,212	1,167
HANA JIRU GEDAM	6,815	3,376	3,439	1,327	1,281
HANO DEGEM	4,583	2,205	2,378	892	887
TUMANO ABIDI	7,558	3,727	3,831	1,551	1,524
RASO MIGNA	3,434	1,692	1,742	673	667
ANA JIRU BISANDIMU	3,688	1,831	1,857	748	714
ALI DORO ABO	4,422	2,178	2,244	888	876
LEMEN CHARAKI	5,625	2,824	2,801	1,162	1,131
LEMEN QERE KORA	4,063	2,020	2,043	851	839
DEMYE SHALAYISHE	2,782	1,366	1,416	549	528
QANDE AGEMSA	4,066	2,060	2,006	876	854
YAYA HARO	6,342	3,154	3,188	1,400	1,366
GIRAR JARSO-WEREDA	67,312	34,467	32,845	14,449	14,071
GIRAR JARSO-RURAL	67,312	34,467	32,845	14,449	14,071
KOLENGA EYESUS	1,867	915	952	447	441
GEJEBA SILMI	4,463	2,320	2,143	1,016	1,003
ENEGWAL	3,378	1,782	1,596	840	832
SHEBEL FATE	3,176	1,652	1,524	730	716
ADISIGE	5,166	2,654	2,512	1,219	1,192
WEDESO AMIBA	3,173	1,689	1,484	821	809
SHERER GENET	2,650	1,394	1,256	625	603
WERITU	3,764	1,873	1,891	794	762
KOTICHO SEFANE	3,090	1,576	1,514	614	603
TORIBAN ASHE	5,755	2,954	2,801	1,131	1,086
GIRAR GEBER	4,889	2,500	2,389	1,002	982
DIRE DOU	4,612	2,374	2,238	922	896
EYETA DANISA	2,623	1,369	1,254	515	507
GISHE USOMANI	3,472	1,753	1,719	702	684
OMETO KIRO	2,613	1,342	1,271	557	522
BONEYA GINO ANO	5,634	2,806	2,828	1,167	1,144
ELAMU ARJO SELALE	6,987	3,514	3,473	1,347	1,289
DEBRE LIBANOS-WEREDA	36,224	18,800	17,424	7,354	7,059

Table 9.2. Population, Households and Housing Units
for Rural Kebeles by Sex: 2007

Geographical Area	Population			Number of households	Number of Housing units
	Both Sexes	Male	Female		
DEBRE LIBANOS-RURAL	36,224	18,800	17,424	7,354	7,059
SONE	3,352	1,703	1,649	690	607
TERE GIYORGIS	4,312	2,259	2,053	851	824
TUMANO	2,538	1,300	1,238	480	472
WAKENE	6,375	3,331	3,044	1,280	1,237
GORONA WERTU	5,320	2,708	2,612	1,048	1,005
DIREJIBO	4,587	2,405	2,182	885	869
ADDIS ALEM	3,673	1,939	1,734	871	826
ENEGOTAMINA ANKI	1,662	868	794	352	349
AYAT ARASH	1,180	615	565	251	248
BABU EDERO	3,225	1,672	1,553	646	622
WUCHALE-WEREDA	91,103	46,088	45,015	18,318	17,777
WUCHALE-RURAL	91,103	46,088	45,015	18,318	17,777
ILUNA ETEYA	5,068	2,589	2,479	1,029	1,018
USEMANI	6,616	3,356	3,260	1,306	1,285
SADINI	2,396	1,207	1,189	500	492
GOMORONA SABO	2,552	1,279	1,273	493	486
WELANSONA AROJI	6,007	3,022	2,985	1,219	1,203
ECHIKO KURA	2,403	1,231	1,172	486	471
BIDARU	4,822	2,421	2,401	1,040	1,025
ABU YIFECH	3,107	1,622	1,485	616	602
GELMONA GORA	2,096	967	1,129	401	394
ILUNA EGU KURA	3,971	2,014	1,957	803	626
ADARE GORDOMA	6,418	3,206	3,212	1,241	1,222
MECHALA SELE	3,858	1,933	1,925	754	735
HARKISO	5,085	2,562	2,523	966	934
AKAKU DEYO KETA	2,370	1,232	1,138	456	442
BEDEYE GIMBICHU	3,329	1,734	1,595	722	703
BABU ANO	1,938	998	940	406	404
BECHO FALENI	3,091	1,576	1,515	654	637
BOLE BECHO	2,984	1,472	1,512	654	635
KASO ABO	3,048	1,613	1,435	607	596
NONO	5,034	2,532	2,502	1,017	1,005
GEBRIEL GUTO	2,604	1,372	1,232	493	485
GORA KETEBA	5,086	2,581	2,505	1,009	978
BOSOKE JATE	3,431	1,713	1,718	664	645
ENGOYE GORDOMA	3,789	1,856	1,933	782	754
ABICHUNA GNEA-WEREDA	69,315	34,733	34,582	14,113	13,643
ABICHUGNA GNEA-RURAL	69,315	34,733	34,582	14,113	13,643
DURIMA	3,781	1,871	1,910	822	797
NESERI TIR	4,649	2,382	2,267	874	847
NESERI MENEHORO	2,146	1,082	1,064	420	411
GADULA	4,326	2,168	2,158	862	858
AMANITE GORO	1,871	987	884	363	359
AMANITE GAMO	3,246	1,659	1,587	612	600
GAMO	2,487	1,284	1,203	517	510
SALAYISH	3,412	1,743	1,669	679	664
MENDIDA ZURIYA	3,706	1,833	1,873	778	750
ADERE EJERSA	3,638	1,819	1,819	741	733
BASO CHINIBILE	3,658	1,869	1,789	741	733
MUTI	5,162	2,594	2,568	1,037	1,014
AYIDA TEGILU	4,836	2,414	2,422	1,023	999
ANO AKABIDO	4,472	2,175	2,297	966	949
DOYO DEWE	4,486	2,195	2,291	897	732
ABIDELA	3,068	1,504	1,564	640	628
DAYOLE	3,556	1,798	1,758	777	766
ADERE CHOLE	3,350	1,651	1,699	661	652
BOTERA BILET	3,465	1,705	1,760	703	641
KIMBIBIT-WEREDA	62,477	31,285	31,192	12,793	12,524
KIMBIBIT-RURAL	62,477	31,285	31,192	12,793	12,524
WURJIN GAREJELO	1,787	896	891	348	345
QULO	2,500	1,273	1,227	511	507
MOYONA QUMDINGAY	3,498	1,796	1,702	729	720
QERENSE GIMBI	2,792	1,398	1,394	568	560
MASET BARUGA	3,554	1,826	1,728	727	717
ADENA DALETI	1,312	682	630	270	266
DALOTA QORKE	1,860	938	922	361	355
DALOTA SUKE	1,550	774	776	303	298
BASONA SERABI	2,084	1,042	1,042	430	420
SEGELE DINKI	1,720	876	844	345	335
DERMEMUSA	876	441	435	186	182
ENDOD WASHA	1,741	891	850	352	341
WENTU	1,808	886	922	370	358
ADADI FALI	2,562	1,293	1,269	515	501
SOJOLE GAREBATO	2,174	1,081	1,093	462	449
FINCHOWA QUTIR 1 ENA 2	2,362	1,188	1,174	488	471
MOYONA GARABORU	2,606	1,269	1,337	538	529

Table 9.2. Population, Households and Housing Units for Rural Kebeles by Sex: 2007

Geographical Area	Population			Number of households	Number of Housing units
	Both Sexes	Male	Female		
DEDEDUFITU	1,858	923	935	452	441
SOLEGEBE	1,714	898	816	356	354
GUYEMANA KUAT	2,718	1,368	1,350	546	532
GODEJIBA	2,917	1,440	1,477	589	573
JIDA-WEREDA	53,658	26,889	26,769	10,977	10,600
JIDA-RURAL	53,658	26,889	26,769	10,977	10,600
AYIDA DAWO	3,104	1,556	1,548	653	609
DEGA GOLBA	3,194	1,546	1,648	626	607
AREBSA CHIFARA	2,993	1,548	1,445	584	572
ARIYA GADULA	3,128	1,523	1,605	636	622
DEBELE GENJO	3,151	1,569	1,582	631	591
WANYA KORE	3,317	1,624	1,693	671	655
GOGOLE NESERI	4,689	2,356	2,333	947	928
HARO ABU	3,283	1,641	1,642	648	640
GANGO	7,478	3,764	3,714	1,535	1,499
WANYA DEGA NESERE	5,207	2,631	2,576	1,095	1,014
SIBA SERTI	2,959	1,486	1,473	731	719
KELATE	6,414	3,223	3,191	1,278	1,239
SIBA DEGA	4,741	2,422	2,319	942	905
MULO-WEREDA	32,842	16,650	16,192	6,512	6,295
MULO RURAL	32,842	16,650	16,192	6,512	6,295
MELO FALE	5,468	2,769	2,699	1,100	1,069
AMUMA BUBISA DEMBURE	2,769	1,396	1,373	531	513
BORO TIRO DERBA	3,663	1,828	1,835	724	698
MULU KERSA	3,360	1,724	1,636	700	676
MULO TETA	4,779	2,385	2,394	966	918
MULO SILO	4,910	2,485	2,425	962	933
AKA JARSO GEBETA	3,985	2,075	1,910	768	740
KURA KEMELE	3,908	1,988	1,920	761	748
ALELTU-WEREDA	49,563	25,333	24,230	10,004	9,841
ALEILTU-RURAL	49,563	25,333	24,230	10,004	9,841
BIDA TIREKO	4,630	2,273	2,357	977	964
TULU BULECHA	2,190	1,060	1,130	438	427
AWJA LAFTO BELO	1,826	881	945	359	357
KOKENASEBER	1,512	773	739	305	297
GAWA LUBAU	2,909	1,491	1,418	576	574
TULU FATI	3,852	1,885	1,967	782	773
TEBO	4,561	2,348	2,213	907	902
SADIN SEGEDA	1,923	993	930	386	376
MARU	1,910	1,011	899	370	361
EJERSA	3,138	1,630	1,508	624	616
GORA	1,067	553	514	230	225
YEFO	946	514	432	186	180
GASHU AMBA	1,059	542	517	221	217
GORO ZEMATO	624	334	290	127	127
KEY GEDEL	1,244	697	547	311	306
WEGIDI DORA	2,551	1,341	1,210	511	493
SURA	2,063	1,053	1,010	417	412
CHLE SENKELE	3,654	1,888	1,766	706	700
TIKUYE	4,469	2,303	2,166	897	869
WARA	3,435	1,763	1,672	674	665
EAST SHEWA-ZONE	1,016,117	526,847	489,270	213,398	205,510
FENTALE-WEREDA	61,218	32,822	28,396	14,006	13,227
FENTALE-RURAL	61,218	32,822	28,396	14,006	13,227
HARO KERSA	1,584	756	828	325	319
EBITI	1,610	818	792	333	306
DEGA EDU	1,405	733	672	291	278
KOBO	2,305	1,185	1,120	484	466
BENTINA MOGASA	2,027	1,011	1,016	424	399
GELCHA	2,184	1,131	1,053	433	429
ELALANA KERERI	1,998	1,021	977	407	400
TUTUTI	4,110	2,105	2,005	847	819
GOLA	1,777	954	823	367	361
ALGE	1,747	897	850	526	494
LEDI FAKE	2,428	1,337	1,091	541	527
KENIFA	1,607	822	785	345	326
SARANA WEBA	1,714	897	817	391	377
GEDERANA KUBE	1,349	709	640	325	317
GARA DIMA	1,556	840	716	360	325
DIRE SEDEN	2,279	1,153	1,126	486	457
TURO BEDENOTA	1,717	840	877	375	371
	2,135	1,041	1,094	442	433

Table 9.2. Population, Households and Housing Units for Rural Kebeles by Sex: 2007

Geographical Area	Population			Number of households	Number of Housing units
	Both Sexes	Male	Female		
TABOTANA MEHAMEDE	3,480	1,743	1,737	744	725
GOLELCHA	1,510	735	775	330	324
DAKABORANA GODETI	4,778	2,317	2,461	983	967
SAOLINA DAKABORA	2,627	1,300	1,327	527	495
GARACHATU	2,692	1,360	1,332	532	520
TUKA ABDELA	2,362	1,168	1,194	477	474
MENUSHANA LAYKOMBOLCHA	2,180	1,068	1,112	461	450
TUKANA KORAWEHA	1,753	888	865	358	351
MOGOROGARADUGA	976	483	493	201	192
ETISANA ENJIFENO	462	225	237	87	87
ADADIMOTO	1,196	595	601	237	236
ZENGO	1,675	853	822	353	349
BEREH-WEREDA	80,808	41,023	39,785	17,058	16,670
BEREH-RURAL	80,808	41,023	39,785	17,058	16,670
JOTE MUGNA	2,469	1,219	1,250	534	522
BURA ALELITU	1,690	844	846	347	341
ACHENI	2,711	1,362	1,349	556	556
BURA BURAH	2,246	1,132	1,114	448	440
DIBIDIBE KIKI	2,037	1,032	1,005	418	407
CHEFA HULUKO	2,299	1,173	1,126	500	489
BURA MARU TULU KORJICHA	2,672	1,370	1,302	527	520
TENIKOLE WEREBI	2,392	1,228	1,164	460	451
SODRE KORE	4,048	2,001	2,047	862	827
GIRARI REH	2,889	1,437	1,452	575	561
DABE MUDA GUDO	3,784	1,879	1,905	789	775
LEGE BERI LEGE BELO	3,273	1,678	1,595	631	625
WELIGEWO	8,432	4,186	4,246	1,865	1,818
YEKA SADI	5,396	2,780	2,616	1,342	1,302
GWALA DALE DENIBEL	5,403	2,732	2,671	1,338	1,286
HABRU KENO KURA JIDA	3,069	1,563	1,506	617	597
ABUROGE	3,385	1,778	1,607	647	633
KONITOBA WEDECHA	3,053	1,537	1,516	593	582
REPA DENIBEL	2,667	1,361	1,306	550	547
HEBRU ABA MELA MUGER	2,581	1,323	1,258	539	528
CHEBI SIRE GUYO	4,367	2,237	2,130	847	830
LENICHE CHOBA SULULITA	5,060	2,597	2,463	1,036	1,021
META GUTA KOMBOLE	4,885	2,574	2,311	1,037	1,012
SULULTA-WEREDA	113,855	57,092	56,763	23,937	23,239
SULULTA-RURAL	113,855	57,092	56,763	23,937	23,239
HANDA WEZERO	4,706	2,327	2,379	1,000	979
ADEA GEMBICHU	3,750	1,862	1,888	762	668
BECHO	4,552	2,286	2,266	942	913
BOKU GOLBA	4,000	2,048	1,952	796	782
MOYO GAJO	4,388	2,261	2,127	876	855
GORFO	5,805	3,010	2,795	1,316	1,273
WAJU DALOTA	7,529	3,764	3,765	1,563	1,520
DEKE BORA NGEA BOSTI	4,177	2,101	2,076	825	810
ALEM TENA KARE DERE	3,919	1,987	1,932	797	779
GUTO ELAMO	3,150	1,593	1,557	660	601
NONO BEYO GARE ALGE	1,624	796	828	336	330
CHANCHO BUBA	6,745	3,385	3,360	1,379	1,343
AKO AFO BABO	5,503	2,778	2,725	1,152	1,128
DERBA GULELE BERESA	5,107	2,568	2,539	1,166	1,141
LILO CHEBEKA	2,831	1,390	1,441	572	565
DERE SILO LEGEHETO	4,543	2,241	2,302	915	892
GULELE GEBREAL	4,987	2,544	2,443	980	964
GELANO SABORA	3,340	1,689	1,651	648	633
WERERSO MALIMA	4,103	2,051	2,052	849	834
KETA WELELE	4,206	2,162	2,044	854	843
WELE LUBE AKAKO	6,566	3,234	3,332	1,526	1,471
WERERSO NONO MENABECHU	10,332	5,140	5,192	2,243	2,178
WESERBI GUTO	7,992	3,875	4,117	1,780	1,737
YAYA GULELE-WEREDA	52,385	26,913	25,472	11,042	10,357
YAYA GULELE-RURAL	52,385	26,913	25,472	11,042	10,357
DEDENATIGE	5,834	2,985	2,849	1,349	1,038
MUNONA CHEMERE	3,181	1,645	1,536	651	632
LEMI	4,463	2,304	2,159	928	732
SADENIBIYE	4,557	2,391	2,166	947	925
	1,701	942	759	352	339
			1,267	623	614

Table 9.2. Population, Households and Housing Units
for Rural Kebeles by Sex: 2007

Geographical Area	Population			Number of households	Number of Housing units
	Both Sexes	Male	Female		
CHEMERI JAWIS	2,896	1,517	1,379	626	603
BIRASA ABA BORA	2,524	1,353	1,171	496	473
SOMSE CHERE	1,632	898	734	333	318
BUTA DALECHA	2,014	1,063	951	445	424
BEQEQTU MOME	1,755	918	837	376	372
MERQO ODA LEGA	2,721	1,365	1,356	579	564
DIGLU WANGA	459	240	219	105	104
BUTA DENQORE	853	422	431	161	153
BUTA BEDHASO GOBEDI	1,855	951	904	388	385
BUTA WEGERE MARIYAM	796	418	378	161	154
BORCHOTA TULU DIMTU	2,641	1,314	1,327	611	592
HULUQO HURUTA	1,097	527	570	200	185
QAWA HARA MIRQASA	5,626	2,889	2,737	1,075	1,032
BOSE DOCHE	1,853	938	915	369	355
NURA HASE	3,899	1,986	1,913	787	738
SIFA BATE	5,260	2,736	2,524	1,170	1,109
GERA DERA	3,948	2,046	1,902	805	789
TEDECHA HADECHA	2,412	1,240	1,172	520	501
RUKECHA BOQORE	2,681	1,394	1,287	526	491
TIRI BERITI	1,327	679	648	270	264
DENGORE TIYO	7,423	3,886	3,537	1,606	1,549
DENGORE FERDA	5,202	2,686	2,516	1,220	1,161
DENGORE HURUFA	4,356	2,194	2,162	992	957
DENGORE RUKETI	2,154	1,071	1,083	520	508
DENGORE CHELE	3,177	1,658	1,519	710	692
GOLBO MITIMITI	5,188	2,642	2,546	1,137	951
DIRE DEGAGA	4,752	2,494	2,258	1,079	1,030
QECHACHULE GUJA	4,501	2,294	2,207	1,057	1,040
SAR AREDA	4,413	2,293	2,120	987	954
ARARSO BERO	5,073	2,615	2,458	1,061	1,010
QOMBE GUGISA	3,270	1,691	1,579	707	685
DEGAGA 01	684	420	264	214	211
NURA HERA 01	1,669	967	702	430	426
NURA HERA 02	6,214	3,433	2,781	1,474	1,423
NURA HERA 03	5,169	3,135	2,034	1,475	1,451
ADAMA ZURIYA-WEREDA	129,027	66,272	62,755	28,857	27,921
ADAMA ZURIYA-RURAL	129,027	66,272	62,755	28,857	27,921
LEKUBALICHI	1,564	800	764	306	303
MUKIYE HARO	2,846	1,450	1,396	541	526
WERSECHA GEBRE WAHID	1,961	1,065	896	394	375
GELDIYA ALAN QEBETI	1,704	885	819	384	381
GELDIYA MUKIYE EGU	3,871	2,015	1,856	821	798
MEREBE MERMERSA	2,479	1,294	1,185	587	577
GURAJI FARDA	2,977	1,529	1,448	659	636
QILINTO	1,715	870	845	337	333
SEQEQALO	1,444	759	685	284	278
BUBISA KUSAYE	3,038	1,489	1,549	618	591
QECHEMA	3,096	1,594	1,502	677	666
DEKA ADI	1,587	805	782	405	386
DEBIBISA WACHU LEFA	4,404	2,286	2,118	924	911
SOLOQE KURFA	4,427	2,174	2,253	1,150	1,124
DABE DENGORE	3,065	1,526	1,539	679	663
DABE BOKU LOGE	4,278	2,146	2,132	1,109	1,085
AROGE ADAMA	1,648	845	803	401	396
QOBOLUTO TUMSA	2,273	1,164	1,109	425	423
KURIFTU EDA	5,299	2,639	2,660	1,311	1,278
BOKU KURABO	2,179	1,120	1,059	537	530
ADULALA BOKU	1,577	767	810	328	326
ADULALA HATE	3,861	2,040	1,821	798	783
GORO WAGILO	1,862	969	893	417	406
ROGE BALEWOLD	3,499	1,807	1,692	721	694
BATU DEGAGA	5,293	2,674	2,619	1,204	1,162
ULAGA MELKA	2,449	1,244	1,205	635	620
AWASH MELKA	2,370	1,166	1,204	546	532
WAQEMIYA TIYO	3,957	1,965	1,992	859	851
DIDIMTU	2,797	1,395	1,402	616	604
BATI GERMAMA	2,599	1,324	1,275	520	335
BATI BORA	1,813	943	870	368	359
BATI QELO	2,131	1,100	1,031	420	404
QELBO MARIYAM	2,381	1,274	1,107	507	495
GEDEMSA KURFA	2,142	1,154	988	473	469
DIBI QELO	742	390	352	164	164
CHOKA ALEM TENA	1,007	512	495	260	250
SHENEN SELASE	2,640	1,345	1,295	526	517
HUMO FECHASA	1,517	765	752	321	315
EJERSA MERSA	2,289	1,179	1,110	452	441
BEQOJI DEWARO	3,644	1,877	1,767	742	710

Table 9.2. Population, Households and Housing Units
for Rural Kebeles by Sex: 2007

Geographical Area	Population			Number of households	Number of Housing units
	Both Sexes	Male	Female		
CHUKA HURUFA	1,539	765	774	323	297
DABUSA SAPA	1,598	792	806	335	321
WONJI SHEWA SUGAR CANE PLANTAT	19,465	10,370	9,095	4,773	4,606
LOMME-WEREDA	78,309	41,175	37,134	16,142	15,626
LOMME-RURAL	78,309	41,175	37,134	16,142	15,626
DONI JATENI	2,026	1,106	920	403	398
EJERE WOLKITE	2,551	1,334	1,217	562	550
ARDEGA KORDIDA	2,116	1,099	1,017	428	415
NANAWA	2,246	1,218	1,028	460	420
TILTI GERBI	1,673	875	798	330	314
FINCHAWA MARIAM	1,045	534	511	215	212
DILDILA GONBORE	2,703	1,408	1,295	517	502
DANSE SHANBURE	2,052	1,083	969	388	374
KUNCHE DALOTA	1,650	884	766	355	348
KILTU BEJA	3,099	1,602	1,497	579	551
BELI ABO	3,658	1,916	1,742	727	683
JIRMI ENSLALE	2,619	1,376	1,243	555	544
DEKABORA KARA	3,562	1,892	1,670	733	724
HARO	1,917	989	928	387	381
KARA FINCHAWA	1,339	723	616	258	250
BIRMEJI TULU REA	1,726	903	823	358	351
JEGOLA ARFETA	2,002	1,084	918	410	389
BIYO BILIQE	2,044	1,056	988	423	399
SHERA DIBANDIBA	2,736	1,375	1,361	629	588
MAMO SHOKE	2,450	1,245	1,205	518	502
TAFI ABO	2,316	1,247	1,069	468	460
KURMA FATOLE	2,694	1,395	1,299	581	566
KOLBA GODE	3,129	1,579	1,550	713	689
GOLJE DILDIMA	2,342	1,220	1,122	486	468
BOLA BUTA	2,384	1,261	1,123	481	463
TEDE BILDIMA	2,706	1,416	1,290	602	597
JOGO GODEDO	2,664	1,435	1,229	545	534
ADADA DEMBEL	1,990	1,090	900	401	392
MELMELE	1,008	530	478	203	201
DERARA DEMBELA	2,108	1,131	977	411	395
BIQA	1,338	694	644	284	275
MUDA SENKELE	1,974	1,041	933	400	391
EJERSA GORO	2,228	1,194	1,034	444	429
DUNGIGI BEKELE	2,380	1,287	1,093	495	484
QOQA NEGEWO	1,834	953	881	393	387
GIMBICHU-WEREDA	80,572	42,103	38,469	15,917	15,300
GIMBICHU-RURAL	80,572	42,103	38,469	15,917	15,300
KERSAREGA	4,196	2,176	2,020	928	901
GERMAMADEKDEBA	2,595	1,366	1,229	475	425
BITO MITAK	1,870	966	904	395	383
BETMETAK	1,979	1,045	934	387	386
DOHEMHAYABA	823	458	365	156	152
ENBUS INDODE	1,753	912	841	346	344
BEGOTETAMBA	1,541	808	733	289	284
ANFARCHEMER	1,228	641	587	244	233
CHEFISELMEGNE	1,677	878	799	363	342
KULQAL AYEBAMBA	1,481	800	681	290	286
SOMJONA KOMBOLCHA	1,976	1,034	942	362	356
ALELETU	1,161	612	549	223	217
JEGOLNECHDENGEY	1,850	979	871	338	333
AREDA GORA	2,077	1,080	997	420	406
WEBERMANSUR	1,718	899	819	344	337
BUREKOULAULA	2,128	1,093	1,035	417	387
DEREDAGUMSESA	3,714	1,936	1,778	719	701
DOBIBOSONU	1,727	911	816	345	337
DEWETUCHELI	2,751	1,440	1,311	499	493
OSOCHEL EQLEQA	2,226	1,129	1,097	483	475
BESHANTENO QEDIDA	2,741	1,433	1,308	548	543
TULUFERA	1,644	864	780	338	322
QUNTUSHELIHAMA	2,648	1,382	1,266	531	496
EDADOEJIRE	5,114	2,641	2,473	962	823
GOROTEGERI	2,215	1,093	1,122	432	423
FINCHAWAEGEZIARAB	2,307	1,194	1,113	455	451
GEREMIBORCHOTA	3,551	1,856	1,695	706	696
LEMELEMCHEFI	3,746	1,959	1,787	745	726
ADADIGOLE	2,736	1,445	1,291	539	498
MENJEKSOGORA	2,092	1,117	975	423	406
MENJEKSOTEDI	3,716	1,928	1,788	726	707
BUITENGEGO	4,656	2,457	2,199	918	869
HABERUSEFTU	2,935	1,571	1,364	571	562
ADA A-WEREDA	130,321	67,869	62,452	27,264	26,061
ADEA-RURAL	130,321	67,869	62,452	27,264	26,061

Table 9.2. Population, Households and Housing Units
for Rural Kebeles by Sex: 2007

Geographical Area	Population			Number of households	Number of Housing units
	Both Sexes	Male	Female		
TEDECHANA YATU	5,317	2,726	2,591	1,299	1,276
YERER SELASE	3,701	1,940	1,761	784	764
GENDE GORBA	5,765	2,980	2,785	1,235	1,195
GODINO	5,213	2,645	2,568	1,176	1,132
KETEBA	5,243	2,822	2,421	1,031	1,011
ANBELTA	5,613	2,952	2,661	1,086	985
TULU DIMTU	4,136	2,175	1,961	770	758
KERFE	5,795	3,073	2,722	1,113	1,073
DEKO	4,466	2,384	2,082	883	859
HIDI	5,417	2,831	2,586	1,168	1,145
KOFTU	4,351	2,278	2,073	914	901
KALITI	3,922	2,020	1,902	833	817
KATILA	5,442	2,879	2,563	1,068	1,047
DENKAKA	6,698	3,496	3,202	1,392	1,201
OUDA	4,350	2,247	2,103	958	941
GERBICHA	4,718	2,475	2,243	995	953
KAJIMANA DIBAYOU	6,444	3,346	3,098	1,313	1,139
KURKURANA DEMBI	4,166	2,163	2,003	927	899
WAJITUNA DEBAN DEBE	7,421	3,792	3,629	1,923	1,880
DERE SHOKI	4,158	2,199	1,959	817	805
DERE	5,141	2,634	2,507	1,100	1,070
CHELEBA SELASE	3,402	1,761	1,641	627	590
GOLO DIRTU	3,903	2,024	1,879	753	739
BEKEJO	5,535	2,822	2,713	1,135	954
GOLBO	2,631	1,407	1,224	520	515
GICHO GERBABO	3,919	2,037	1,882	768	745
GUBA SAYE	3,454	1,761	1,693	676	667
DUGDA-WEREDA	108,658	55,688	52,970	22,138	21,557
DUGDA-RURAL	108,658	55,688	52,970	22,138	21,557
QILTU BELBELA	1,333	730	603	272	263
QELLO KEBITI	1,769	928	841	359	353
QORKE ADAMA	2,764	1,404	1,360	576	553
JORO REQA	2,124	1,069	1,055	398	392
MENJI KESOWEJE	2,514	1,257	1,257	461	448
ELA GERBODALECHA	2,400	1,206	1,194	500	487
BEREBERSA GALE	2,592	1,295	1,297	509	498
BIRBIRSA GUDA SABOLE	3,547	1,782	1,765	774	744
KOYE JEJEBA	2,174	1,116	1,058	439	432
HAFA QEMELE	2,349	1,239	1,110	466	459
BIYMO GOSA	2,222	1,105	1,117	488	476
GOSA DENGORO	1,701	856	845	348	341
MUKUYE LEMAN	2,121	1,084	1,037	407	402
WEDESA HORGOCHO	2,647	1,372	1,275	487	461
MEJA LALU	2,473	1,293	1,180	499	491
HATE LEMAN	2,135	1,116	1,019	408	400
SERA WAKELE	2,087	1,089	998	430	416
WELDA HAFA	2,518	1,281	1,237	536	525
BERTASAMI	2,766	1,419	1,347	643	629
TUCHISUMYAN	2,412	1,246	1,166	492	479
JEWEBOFU	1,772	911	861	380	363
ODA BOQOTA	2,837	1,463	1,374	633	623
SHUBE GEMO	5,453	2,728	2,725	1,118	1,096
DERARA DALECHA	4,035	2,052	1,983	790	768
WELDA QELINA	5,197	2,672	2,525	1,060	1,033
WELDA MEQDELA	3,799	1,970	1,829	770	745
BEQELE GIRESA	4,317	2,234	2,083	864	850
GERABA QORQE ADI	4,375	2,209	2,166	932	908
TEJO CHORQE	3,197	1,576	1,621	653	650
DODOTA DENBEL	2,335	1,192	1,143	475	466
ABONO GEBRIEL	1,667	886	781	345	342
WEYO GEBRIEL	2,918	1,508	1,410	688	673
TUCHI DENBEL	2,298	1,212	1,086	464	446
ARGO GEDILALA	2,747	1,402	1,345	517	484
KETO BILITI	4,134	2,106	2,028	790	758
BILITI BALEWELD	2,445	1,272	1,173	501	485
ADELE MRITIMETEJA	2,891	1,512	1,379	558	547
ARBO ABONO QUMERO	2,750	1,457	1,293	540	520
GAMBELA QERISA	2,843	1,439	1,404	568	551
ADAMI TULU JIDO KOMBOLCHA-WEREDA	120,482	60,356	60,126	23,655	22,799
ADAMI TULU JIDO KOMBOLCHA-RURAL	120,482	60,356	60,126	23,655	22,799
GALAYU MIGERA	3,588	1,845	1,743	725	692
RASA GEBIBA	3,470	1,784	1,686	713	679
WELENBULA	3,075	1,535	1,540	594	562
NEGALGNE	992	535	457	201	185
ILIKA CHELEMO	3,970	2,001	1,969	786	776
EDO GOJOLA	2,906	1,481	1,425	603	559
GALO HIRPE	3,913	1,901	2,012	783	752

Table 9.2. Population, Households and Housing Units
for Rural Kebeles by Sex: 2007

Geographical Area	Population			Number of households	Number of Housing units
	Both Sexes	Male	Female		
ABUNE GERMAMA	4,954	2,489	2,465	961	917
WERJA WESHEGULA	2,440	1,233	1,207	494	490
KAMO GERBI	1,938	924	1,014	383	370
WILCHO BOREMO	2,346	1,170	1,176	449	433
GERBI WEDINA BOREMO	3,119	1,601	1,518	599	587
GOBEJOCHO ASEBO	3,501	1,756	1,745	683	665
HALEKU GULANTA BOKE	2,285	1,119	1,166	424	416
SURO KODUSA	3,594	1,745	1,849	705	687
ANENO SHISHO	4,197	2,122	2,075	808	786
WEYESO KENCHERA	2,672	1,351	1,321	494	474
ANDOLA CHEBE	2,558	1,271	1,287	483	468
KORME BUJURE	3,793	1,890	1,903	739	688
KERTEFA WRANSA	2,935	1,442	1,493	577	563
ARBA	4,471	2,230	2,241	868	842
HURGO MECHEFERA	4,372	2,208	2,164	844	798
ELELAN ABABO	2,601	1,351	1,250	527	499
LELESO DONBI	2,907	1,440	1,467	563	550
DENBE ADANSHO	2,022	1,029	993	372	354
CHETU GETU	3,782	1,911	1,871	762	706
REJI	2,071	1,037	1,034	406	390
NAKA	1,785	866	919	374	368
BARA HOBICHO	2,864	1,413	1,451	541	534
ADANSHO DUWA	1,643	794	849	267	259
ADANSHO BORENTA	1,444	715	729	252	245
DESTA ABJATA	6,023	3,062	2,961	1,185	1,149
HURUFA LOLE	3,070	1,536	1,534	652	614
ODA ANSHURA	3,898	1,927	1,971	774	770
JELA ALUTO	4,820	2,368	2,452	963	927
HABULE GUT UNAMA	2,999	1,469	1,530	608	600
OETU BASUMA	4,882	2,477	2,405	968	932
BOCHESA	2,319	1,168	1,151	474	463
ZEWAY AGRICULTURAL DEVELOPMENT	144	106	38	23	22
ADMI TULU AGRAREANAME RESERCH	24	12	12	5	5
ABERNOSA ANIMAL HUSBANDERY	95	42	53	23	23
BORA-WEREDA	47,345	24,676	22,669	10,140	9,693
BORA-RURAL	47,345	24,676	22,669	10,140	9,693
QILTU OMBOLE	3,675	1,863	1,812	776	764
TUTE QOREMTU	3,037	1,559	1,478	674	666
DOYO LEMAN	2,638	1,397	1,241	547	527
KESHI HULUQO	2,141	1,129	1,012	447	420
LEFESA GERME	2,053	1,039	1,014	467	447
GORA LEMANE	1,717	892	825	357	353
DODO WEDERA	4,622	2,404	2,218	1,023	1,013
MALIMA BARI	4,760	2,506	2,254	1,147	1,110
TUBE SUTI	2,590	1,315	1,275	548	527
ELENE	2,287	1,205	1,082	489	480
TUCH DEKO	2,107	1,128	979	438	421
QORKI GOSE	2,763	1,463	1,300	591	578
SORI DELESA	2,707	1,454	1,253	539	519
TUKA LANGANO	2,222	1,140	1,082	449	258
DELOTA MATI	2,545	1,329	1,216	527	512
JERME BORA	2,602	1,361	1,241	518	509
BURQA DEBRABGE	2,879	1,492	1,387	603	589
LIBEN-WEREDA	73,421	38,300	35,121	14,999	14,512
LIBAEN-RURAL	73,421	38,300	35,121	14,999	14,512
GECHI DAIMO	4,053	2,097	1,956	818	791
DELOLO JILA	5,544	2,935	2,609	1,083	1,049
KOLBE KOTICHA	4,001	2,152	1,849	788	772
JARA GORO	2,963	1,534	1,429	612	598
GOLOLE HULUKA	2,711	1,425	1,286	547	531
JALO CHANCHO	4,402	2,288	2,114	886	852
GONGO	2,533	1,309	1,224	540	528
DEREDOTI	2,960	1,511	1,449	643	638
ADELE MECHA	5,199	2,726	2,473	1,083	1,046
WEMBER ZUKALA	3,143	1,689	1,454	654	640
WEREJARSA	4,317	2,272	2,045	804	764
AGAMSA ROGECHA	5,516	2,807	2,709	1,117	1,077
DEGDEGELA JEDA	4,458	2,311	2,147	890	863
ELMO CHUKALA	3,441	1,818	1,623	720	699
MUME KOSERU	3,733	1,920	1,813	816	783
ODAJEDA	4,514	2,326	2,188	956	904
LIBENGADULA	5,966	3,138	2,828	1,222	1,172
GOGETIGORO	3,967	2,042	1,925	820	805
AKAKI-WEREDA	71,166	36,999	34,167	14,773	14,347
AKAKI-RURAL	71,166	36,999	34,167	14,773	14,347
GELAN AREBSA	3,166	1,595	1,571	653	624
BILI SILTO	3,120	1,474	1,646	594	577

Table 9.2. Population, Households and Housing Units
for Rural Kebeles by Sex: 2007

Geographical Area	Population			Number of households	Number of Housing units
	Both Sexes	Male	Female		
YERER ABOYE	1,689	856	833	319	312
ABOYE SILTO	1,702	832	870	324	317
CHEFETUMA	1,846	952	894	369	361
ENSILALE	2,718	1,397	1,321	552	533
YERER LENCHO	2,675	1,386	1,289	502	498
GOGECHA	4,346	2,308	2,038	1,098	1,052
ODA NABE	2,312	1,242	1,070	442	418
GELAN	5,454	2,885	2,569	1,421	1,372
GEMEDA	4,135	2,205	1,930	820	802
HECHU	3,399	1,780	1,619	707	696
DEWERA TINO	1,505	800	705	325	320
KURIYO	2,937	1,491	1,446	552	536
DENGEGO	1,323	694	629	254	245
BORETAGUJI	1,236	641	595	260	253
GALE KOTECHA	4,326	2,309	2,017	891	855
KOFTU KOMBOLCHA	2,740	1,481	1,259	582	572
ABOKOBO	1,911	1,011	900	392	382
BILU BILBILO	1,112	609	503	215	208
DIFA	1,291	689	602	241	236
ABUGERBI	1,176	625	551	234	227
ABNU LUGUNA	1,414	727	687	285	282
ABUSERKEMA	943	487	456	179	171
ABU LOYA	2,837	1,528	1,309	570	565
ABUSERA	1,908	950	958	430	421
DODOTA CHERI	2,463	1,279	1,184	465	432
ODANA KOTECHA	2,763	1,392	1,371	564	554
DERANA ADERO	2,719	1,374	1,345	533	526
ARSI-ZONE	2,331,956	1,168,997	1,162,959	450,877	437,434
MERTI-WEREDA	75,753	38,874	36,879	16,049	15,454
MERTI-RURAL	75,753	38,874	36,879	16,049	15,454
WERSHQONA	4,180	2,314	1,866	1,297	1,280
TECHADALE	2,515	1,268	1,247	512	500
GOLEGOTA	5,568	3,020	2,548	1,707	1,620
WETRO DENO	3,776	1,916	1,860	707	674
HELA AKYA	8,046	3,954	4,092	1,619	1,532
DEMBEKA EFTU	3,362	1,757	1,605	670	650
HELA GADULA	3,052	1,576	1,476	606	593
GADO ARBA	5,030	2,638	2,392	964	928
SHAMOGADO	2,068	1,069	999	414	406
GETRA KOBERA	3,358	1,708	1,650	670	638
KEBRO OROMO	2,992	1,522	1,470	569	555
HOMBA	3,020	1,583	1,437	583	550
DEMQA GERJALE	1,985	998	987	406	397
ABASA GORBA	1,827	981	846	372	368
ASHE EGERSSA	4,221	2,226	1,995	851	806
FERKASA JAWI	6,364	3,201	3,163	1,300	1,248
GORA SELINGO	4,730	2,314	2,416	1,004	964
MELAME ARJO	6,214	3,064	3,150	1,179	1,147
MELAME KERSA	3,445	1,765	1,680	619	598
ASEKO-WEREDA	80,124	40,299	39,825	15,876	15,460
ASEKO-RURAL	80,124	40,299	39,825	15,876	15,460
BIYO	7,079	3,597	3,482	1,470	1,425
TELETA CHEFA	3,109	1,573	1,536	593	577
KARA DIBU	7,105	3,577	3,528	1,400	1,362
HULUQO	3,955	1,973	1,982	788	753
KARA AMETU	4,983	2,529	2,454	986	958
CHEFE	2,567	1,306	1,261	506	490
DERE ODA	5,928	2,973	2,955	1,169	1,145
QOMECHA	2,972	1,472	1,500	549	543
HARO ALE	6,123	3,117	3,006	1,185	1,166
CHEFA QUYO	4,719	2,398	2,321	984	968
LENCHA ODA	6,963	3,500	3,463	1,469	1,432
RIBU KETEMA	3,211	1,603	1,608	615	597
CHEFA IFA	3,619	1,839	1,780	673	660
DIMA ASEKO	4,671	2,286	2,385	895	855
KARA DUBA	2,049	991	1,058	405	391
NANOA SEKO	2,918	1,456	1,462	560	553
IFETU BULALA	8,152	4,109	4,043	1,629	1,585
GOLOLCHA-WEREDA	168,704	85,926	82,778	33,165	32,181
GOLOLCHA-RURAL	168,704	85,926	82,778	33,165	32,181
CHEBO KAME	5,441	2,800	2,641	1,062	1,023
TULU KERARO	5,881	3,044	2,837	1,172	1,133
LEFATO RAFENISO	7,038	3,564	3,474	1,421	1,384
KONITO GOGETI	7,058	3,588	3,470	1,367	1,321
BEDEDO	3,717	1,919	1,798	744	725
BIRIBIRISA QUNE	6,621	3,385	3,236	1,270	1,237
TUMUGA BELA	9,616	4,817	4,799	1,893	1,858

Table 9.2. Population, Households and Housing Units
for Rural Kebeles by Sex: 2007

Geographical Area	Population			Number of households	Number of Housing units
	Both Sexes	Male	Female		
BAHIMA HURICHUMA	5,879	2,953	2,926	1,195	1,169
TUMUGA WACHOTA	4,452	2,305	2,147	944	913
TUMITU FARIDA	5,028	2,537	2,491	1,073	1,024
SERE BEGO	3,342	1,664	1,678	629	601
UNIKE	4,262	2,173	2,089	848	824
GEFATE DERIBA	4,732	2,406	2,326	946	934
CHULULI WERAKISA	3,557	1,775	1,782	682	652
CHULULI DERIBA	3,258	1,692	1,566	658	652
DIBA AJERISA	6,182	3,170	3,012	1,185	1,136
DERO BONIJA	3,278	1,653	1,625	626	617
MINE GORA	5,534	2,762	2,772	1,165	1,133
ANIGOLE HARA	6,414	3,258	3,156	1,151	1,074
MINE TUCHA	4,276	2,205	2,071	794	753
MINE TULU	3,993	2,044	1,949	775	756
DERO CHEKA	3,505	1,849	1,656	678	656
MINE ADEYO	2,641	1,363	1,278	495	488
CHEMA SEKA	3,596	1,792	1,804	716	699
WERAGU URIGESA	2,229	1,156	1,073	419	409
JINGA BILU	4,799	2,443	2,356	1,012	983
SOLE ADEADE	4,170	2,184	1,986	803	783
SOLE GAMATOLA	2,946	1,477	1,469	569	558
JINIGA SOKORU	2,283	1,187	1,096	452	437
JINIGA DIBU	3,809	1,921	1,888	767	755
GEDO SEKA	5,077	2,607	2,470	970	940
TIVI SEBETA	6,636	3,370	3,266	1,357	1,307
WERAGO KEWE	4,252	2,188	2,064	803	789
BONGA KONIBE	7,060	3,579	3,481	1,345	1,310
HARO AKIYA	6,142	3,096	3,046	1,179	1,148
JEJU-WEREDA	117,412	59,664	57,748	23,333	22,557
JEJU-RURAL	117,412	59,664	57,748	23,333	22,557
HURUTA DORE	4,747	2,441	2,306	1,151	1,132
ALAGA DORE	3,794	1,938	1,856	879	866
ACHAMO GULO WENIZ	2,714	1,416	1,298	694	684
ABULE MUKEGURACHA	2,895	1,467	1,428	626	616
SENBETO FENICHA	4,738	2,405	2,333	953	924
EGU CHUKA	1,989	997	992	381	366
GURE TEBENO	3,841	2,011	1,830	774	733
SOQE BOQECHA	3,632	1,852	1,780	843	829
ANIGODECHE ULA	3,452	1,752	1,700	689	652
WESHEBA BEREKET	4,593	2,336	2,257	915	884
ARIJEWO QERE	4,648	2,368	2,280	877	859
SHEDARE CHEFA	2,630	1,318	1,312	483	472
WENJELO WEDEYIMENA	3,196	1,627	1,569	650	632
AMISHERA MENIGAYISA	1,759	907	852	341	330
WEGUDA GURO	2,376	1,249	1,127	455	448
KEKERISA SHARIBE	3,996	2,012	1,984	779	757
QERISA	5,458	2,790	2,668	938	894
DENEBI GUDO	6,459	3,170	3,289	1,170	1,120
DULE WERAQECHO	5,850	2,952	2,898	1,095	1,072
ADALE UTAMO	6,374	3,167	3,207	1,186	1,125
TERE AMIGNA	4,895	2,457	2,438	973	959
KELOBA KALO	4,125	2,020	2,105	721	609
KOLOBA BOLO	3,175	1,575	1,600	537	529
HOGESOBORENO	6,053	3,041	3,012	1,059	1,000
UTAMO DOJE	4,631	2,293	2,338	847	816
DOJE KOMIBOLICHA	5,528	2,745	2,783	956	935
HETO SOKORA	4,975	2,491	2,484	856	827
TEBELA ERSHA LIMAT	2,290	1,351	939	694	681
ABA DISKA ERSHA LIMAT	2,599	1,516	1,083	811	806
DODOTA-WEREDA	45,180	22,972	22,208	9,248	8,886
DODOTA-RURAL	45,180	22,972	22,208	9,248	8,886
QORO	2,247	1,162	1,085	473	329
DERE QILETU	3,383	1,859	1,524	635	608
AWASH BISHOLA	1,982	962	1,020	440	428
TEDCHA GURACHA	3,623	1,826	1,797	771	756
DELEFQARE	3,656	1,843	1,813	801	778
LODESHERBE	3,120	1,591	1,529	642	627
AMIGNA DEBSO	3,659	1,875	1,784	779	770
DODOTA ALEM	5,279	2,630	2,649	1,091	1,074
BADOSA BTELA	3,169	1,580	1,589	625	620
BELALE	3,124	1,577	1,547	615	585
AMUDE	6,169	3,131	3,038	1,265	1,219
TERO	5,242	2,655	2,587	1,005	987
PARK	527	281	246	106	105
ZEWAY DUGDA-WEREDA	116,356	58,066	58,290	23,016	22,316
ZEWAY DUGDA-RURAL	116,356	58,066	58,290	23,016	22,316
BITE DABA	4,786	2,457	2,329	945	914

Table 9.2. Population, Households and Housing Units
for Rural Kebeles by Sex: 2007

Geographical Area	Population			Number of households	Number of Housing units
	Both Sexes	Male	Female		
BITE	4,346	2,206	2,140	885	858
HULA ARBA	3,383	1,692	1,691	685	669
BOKA	2,591	1,295	1,296	506	482
MEJA SHENEN	4,753	2,370	2,383	963	936
BURKA LEMAFO	4,966	2,515	2,451	1,030	1,006
SENGO	2,301	1,158	1,143	430	423
KUNE SONBORO	3,130	1,561	1,569	591	581
ARBA CHEFA	3,840	1,860	1,980	742	712
TOYA LAMAN	2,237	1,147	1,090	445	430
DENEBA	3,627	1,854	1,773	704	672
DIMTU RARATI	3,580	1,804	1,776	707	682
HALO	1,905	934	971	382	377
UHUBO BERECHA	3,698	1,822	1,876	764	738
GOLBE	3,367	1,680	1,687	629	621
SENBORO	6,401	3,170	3,231	1,257	1,226
SHELEDE GOTO	4,538	2,211	2,327	931	906
ARATA	3,678	1,886	1,792	791	768
DUGDA BATU	3,837	1,919	1,918	767	739
UHUNESHETI	2,031	1,010	1,021	380	375
GENALE	4,090	2,052	2,038	824	791
HERERA	2,263	1,139	1,124	445	430
BISHARA CHEFA	4,109	2,089	2,020	845	818
KIYANSHO SEDEN	2,579	1,273	1,306	523	507
KOBO BERERA	1,370	695	675	248	242
CEFE BURKETU	2,344	1,150	1,194	469	446
KOCHE BORE	4,074	2,011	2,063	752	728
ADORE LEPHO	3,117	1,507	1,610	578	563
CHEFE JILA	3,889	1,944	1,945	762	718
ALUTO	2,514	1,242	1,272	499	494
ABAY DENEBA	4,708	2,306	2,402	924	901
DODICHA	2,906	1,456	1,450	555	539
GOLBA ALETO	3,249	1,610	1,639	634	614
ARORESA KELBO	2,149	1,041	1,108	424	410
HITOSA-WEREDA	105,738	53,418	52,320	20,189	19,438
HITOSA-RURAL	105,738	53,418	52,320	20,189	19,438
ANOLE SALEN	2,755	1,358	1,397	531	496
GURDA BUSA	3,752	1,895	1,857	692	664
DEYM DEBISO	4,951	2,616	2,335	945	931
HATE ANDODE	5,412	2,667	2,745	1,052	1,024
DAWI GUTICHA	4,436	2,330	2,106	755	737
WUL ARGI	1,639	835	804	294	291
TERO MOYE	2,084	1,083	1,001	384	368
HURTU DENBI	1,398	719	679	265	238
DENISA	1,869	942	927	327	318
JANGO KLISA	3,547	1,811	1,736	696	672
TEDE LEMAN	4,324	2,142	2,182	787	772
GONDE FINCHAMA	4,905	2,490	2,415	930	907
SHAKI SHERARA	5,818	2,982	2,836	1,083	1,053
SERO ANKETO	5,254	2,655	2,599	1,009	992
GUCHE HABE	4,412	2,262	2,150	910	894
BORU LENCHA	4,430	2,233	2,197	966	944
BONEYA EDO	5,767	2,928	2,839	1,090	1,072
ODA JELA	2,874	1,438	1,436	610	602
BORU CHLALO	6,295	3,193	3,102	1,195	1,169
DEBEYA ADERE	5,044	2,530	2,514	995	971
JAWI CHILALO	8,412	4,194	4,218	1,547	1,488
HARBE ADAMOCH	4,329	2,136	2,193	841	793
LIBU ABADR	11,864	5,902	5,962	2,250	2,007
YEMRMR ZER DRJT	118	55	63	28	28
YEMENGST DEN	49	22	27	7	7
SUDE-WEREDA	144,934	72,485	72,449	27,476	26,612
SUDE-RURAL	144,934	72,485	72,449	27,476	26,612
ASHIMIRA WAFEQA	4,665	2,300	2,365	903	865
ASHIMIRA WERGENBULA	4,680	2,210	2,470	818	801
GURACHA CHISA	3,259	1,615	1,644	640	630
GURACHA DIMA WEDNA	7,153	3,628	3,525	1,302	1,271
GENDA NEGEYA	6,699	3,302	3,397	1,242	1,197
OURU GIMEBICHU	4,603	2,357	2,246	851	811
LUCHE DEREBA	4,375	2,196	2,179	810	794
ASHIMIRA QERENSA	4,906	2,472	2,434	895	850
SURARA DINKITI	3,940	1,979	1,961	729	706
HALILA NEGELE	8,601	4,325	4,276	1,715	1,655
HALILA ANO	6,453	3,196	3,257	1,218	1,174
MAGA WELIKITE	4,261	2,131	2,130	840	821
EIKIYA MOLOTA	2,957	1,497	1,460	588	574
EIKIYA ULAGEDI	3,839	1,943	1,896	754	737
BEGO SENIGO	6,416	3,197	3,219	1,252	1,197

Table 9.2. Population, Households and Housing Units
for Rural Kebeles by Sex: 2007

Geographical Area	Population			Number of households	Number of Housing units
	Both Sexes	Male	Female		
SEMAR SEMARYE	8,757	4,427	4,330	1,697	1,662
SEMARYE ABDAYE	2,955	1,463	1,492	585	549
GOJEMA NEGELE	5,130	2,536	2,594	1,007	978
EJEJITU SEDIQA	4,132	2,099	2,033	728	705
EZULE SEDIQA	5,055	2,579	2,476	909	888
ALAGIDO SADEQA	5,518	2,706	2,812	985	958
ABUKOY BURIQITU	5,292	2,712	2,580	989	947
TULU HOFE	8,406	4,280	4,126	1,570	1,532
MERINAGERJIA	6,911	3,397	3,514	1,290	1,265
CHUMO OUSMAN	7,355	3,671	3,684	1,428	1,375
CHEMO NEGELE	3,952	1,969	1,983	809	790
CHIMO ALOLA	3,518	1,745	1,773	685	666
DEKSIS ERSHA LIMAT	1,146	553	593	237	214
CHOLE-WEREDA	82,544	41,597	40,947	16,157	15,658
CHOLE-RURAL	82,544	41,597	40,947	16,157	15,658
MOYE GARADIMA	4,579	2,274	2,305	902	885
QORO GUGU	5,645	2,911	2,734	1,122	1,083
ASHUTE KOFELCHISA	3,792	1,907	1,885	677	664
YAE GUGU	5,043	2,473	2,570	973	956
AKIYA YATULUEGU	4,005	2,060	1,945	829	816
NIBO DEKA DHERA	4,028	2,060	1,968	794	785
GERISA	4,586	2,326	2,260	893	823
GEMIBO DHAWE	3,567	1,779	1,788	672	661
SHABU SHULI	4,025	1,993	2,032	778	757
GADO SEQA	4,514	2,246	2,268	922	907
MAGNA GADO BILA	3,926	1,996	1,930	758	753
MAGNA LEGE BUNA	4,433	2,238	2,195	880	846
WERE GUJAWI	7,989	4,008	3,981	1,538	1,491
MAGNA ODA ADI	4,467	2,275	2,192	820	764
MAGNA WERQE DERARTU	10,958	5,444	5,514	2,152	2,075
MAGNA ADRRI	6,987	3,607	3,380	1,447	1,392
AMIGNA-WEREDA	66,820	33,294	33,526	12,896	12,550
AMIGNA-RURAL	66,820	33,294	33,526	12,896	12,550
SULULE	4,657	2,351	2,306	885	856
MELEKECHO ASEN DABO	5,250	2,580	2,670	960	940
ALELE ECHENA	1,328	617	711	289	282
ALELE ABRONG	1,899	951	948	403	366
ILELE SEMAR	2,828	1,384	1,444	570	563
JIDA KARA	3,375	1,699	1,676	688	660
ITEYA	2,145	1,078	1,067	408	398
MELTO HALO	1,939	973	966	420	415
MELTO LOTO	2,987	1,490	1,497	655	623
SEDE WELE	6,080	3,059	3,021	1,174	1,143
TEJI	2,714	1,348	1,366	502	500
MEDA WELABU	5,832	2,840	2,992	1,137	1,125
DINKITI	3,952	1,952	2,000	762	737
BAMO	5,292	2,629	2,663	978	949
MALKICHO	2,769	1,406	1,363	496	487
MEDFO TOKUMA	4,557	2,274	2,283	829	801
JAFARA	3,071	1,532	1,539	560	549
HEABICHO	2,772	1,392	1,380	537	525
TEDECHA	2,816	1,465	1,351	513	501
ADELE STATE FARM	557	274	283	130	130
SERU-WEREDA	44,755	22,515	22,240	9,009	8,607
SERU-RURAL	44,755	22,515	22,240	9,009	8,607
ELELE WELTEI	3,554	1,810	1,744	694	675
BULALA NUGE	2,592	1,340	1,252	528	507
LILU GURATI	2,844	1,485	1,359	545	539
LEADA	2,242	1,122	1,120	496	473
WAJMA METECHO	4,757	2,344	2,412	976	946
BUBU GOLCHE	2,222	1,656	1,567	643	623
JIDA JIRU	5,092	2,465	2,627	965	931
DARO NEGAYA	2,759	1,440	1,319	585	569
WELTEI	3,467	1,743	1,724	652	643
DARO DIBAYU	2,215	1,117	1,098	438	427
DARO MURTI	2,962	1,492	1,470	604	589
HEDIDO INDAS	4,675	2,274	2,401	910	732
WABE WANGA	2,579	1,291	1,288	602	593
WABE ODADIMA	1,794	936	858	371	368
ROBE-WEREDA	144,530	72,257	72,273	27,310	26,600
ROBE-RURAL	144,530	72,257	72,273	27,310	26,600
DOYO GORA	4,921	2,421	2,500	959	946
JIDAROBE	5,327	2,609	2,718	1,001	974
JAWI SERE	6,629	3,269	3,360	1,219	1,187
SEBRO CHEFE	8,104	4,051	4,053	1,594	1,548
ATABA ROBE	5,192	2,689	2,503	987	945
SUDE WELTIE	6,638	3,318	3,320	1,266	1,221

Table 9.2. Population, Households and Housing Units
for Rural Kebeles by Sex: 2007

Geographical Area	Population			Number of households	Number of Housing units
	Both Sexes	Male	Female		
ASIDABO	7,027	3,415	3,612	1,316	1,283
BALIKASA GADO	7,665	3,862	3,803	1,404	1,353
HABE DANGEZELA	6,676	3,459	3,217	1,176	1,152
MISARNIJE TEMAM	4,578	2,321	2,257	862	843
MISARNIJE ABU	6,962	3,453	3,509	1,322	1,299
ABO ALI	4,268	2,176	2,092	823	795
AKIYA AYEFILA	3,451	1,680	1,771	643	638
JENA BARBUKO	5,151	2,598	2,553	950	923
MASIRIJE ODU	5,243	2,610	2,633	1,002	989
ADEM TULEMAN	5,575	2,727	2,848	1,073	1,041
SEDIQA ATUCHA	2,558	1,256	1,302	486	470
GOJINA	4,113	2,054	2,059	796	786
JENA GADEMSA	4,641	2,317	2,324	860	831
HULUL	5,812	2,878	2,934	1,108	1,083
GADELMA	4,106	2,074	2,032	750	730
SDIQA TOKCHIMA	4,326	2,179	2,147	779	763
SADIQA BURIKA	3,146	1,585	1,561	590	575
SADIQA QERSA	5,062	2,529	2,533	927	910
MARARO SIBE	6,805	3,424	3,381	1,347	1,319
QAKO ADJABO	3,723	1,880	1,843	782	771
ENDETO WELTAE	3,511	1,710	1,801	650	613
KILISA DEMEBEL	3,320	1,713	1,607	638	607
TENA-WEREDA	59,951	30,156	29,795	11,306	10,991
TENA-RURAL	59,951	30,156	29,795	11,306	10,991
WADAGOMSA	8,657	4,336	4,321	1,603	1,538
KORCIYA	6,803	3,390	3,413	1,265	1,225
JITU TENA	3,589	1,827	1,762	633	620
GERIJEDA NEGEWO	5,130	2,670	2,460	986	974
AZAZARA BEREDU	3,535	1,792	1,743	692	686
KEREYU HARIZENA	4,107	2,085	2,022	822	811
HAJA SHALE	2,178	1,082	1,096	440	433
AKIYAMSA	6,863	3,544	3,319	1,252	1,212
SOLE ODA	5,819	2,898	2,921	1,123	1,071
SOLE WELYE	5,284	2,572	2,712	991	953
SOLE CHEFA	7,986	3,960	4,026	1,499	1,468
SHIRKA-WEREDA	151,329	75,384	75,945	28,682	27,670
SHIRKA-RURAL	151,329	75,384	75,945	28,682	27,670
SOLENEGELE	7,104	3,560	3,544	1,392	1,372
SOLECHISA	3,659	1,815	1,844	715	680
ELILEWALENA	3,436	1,690	1,746	655	628
HELLAGELEBEAMEJA	3,618	1,751	1,867	647	632
HELAGELEBEGORO	4,005	1,955	2,050	725	720
HELAMEKENA	6,576	3,303	3,273	1,244	1,213
SOLEFEREKASA	5,390	2,643	2,747	1,085	1,054
SOLEDEGELUGUNA	7,022	3,518	3,504	1,273	1,088
HELAWAJI	6,303	3,073	3,230	1,158	1,114
HANUJAWE	6,583	3,208	3,375	1,221	1,194
ZENBABAHELA	6,358	3,252	3,106	1,210	1,181
HELAZENABA	3,992	2,000	1,992	757	736
GELEBABO	4,130	2,000	2,130	769	743
HELATERETA	7,695	3,784	3,911	1,501	1,438
GELEBEAMEJA	2,617	1,380	1,237	473	436
GELEBEHULUL	2,179	1,059	1,120	381	377
BIDUHULUL	1,919	968	951	363	356
BIDUBULA	1,635	852	783	312	302
WAJIREPASA	2,019	1,019	1,000	381	373
GELEBEBUSSA	2,237	1,084	1,153	419	412
BIRBOCHOLE	6,093	3,063	3,030	1,123	1,068
JAWIWACHU	3,118	1,578	1,540	609	590
SENGOYAYA	6,811	3,419	3,392	1,304	1,232
YAYAURGUBA	5,835	2,940	2,895	1,086	1,067
HELATIJOSERO	6,534	3,220	3,314	1,224	1,191
TIJOLEBU	2,586	1,292	1,294	477	470
LEAMUTIJO	5,940	3,003	2,937	1,155	1,124
ARYAGOGOTA	2,588	1,304	1,284	506	500
LEAMUGEDEMSA	1,074	520	554	223	221
LEAMUGUNA	2,719	1,332	1,387	550	542
MITANAENDEASSA	5,779	2,928	2,851	1,102	1,073
MITANAGADO	4,850	2,445	2,405	939	909
SOJISADE	4,118	2,035	2,083	793	739
GALAMA DEN KILLIL	4,807	2,391	2,416	910	895
DIGELUNA TIJO-WEREDA	126,386	62,597	63,789	23,952	23,261
DIGELUNA TIJO-RURAL	126,386	62,597	63,789	23,952	23,261
FITE KETARA	4,026	2,024	2,002	777	750
KECHEMA MURKICHA	6,381	3,185	3,196	1,217	1,187
BURKITU ALKASA	3,754	1,883	1,871	694	660
SAGURE MOLE	4,223	2,060	2,163	802	779

Table 9.2. Population, Households and Housing Units for Rural Kebeles by Sex: 2007

Geographical Area	Population			Number of households	Number of Housing units
	Both Sexes	Male	Female		
KOGO ASHBEKA	7,103	3,528	3,575	1,335	1,295
JEMO	4,287	2,077	2,210	802	783
DIGELU BORA	5,231	2,650	2,581	1,007	960
KUBSA BORA	7,126	3,521	3,605	1,290	1,256
DIGALU KIDAME	6,331	3,076	3,255	1,293	1,267
CHEFA GUGESA	4,535	2,290	2,245	912	893
ASHBEKA WELKITE	6,097	2,960	3,137	1,138	1,113
BUCHO SILASE	4,812	2,412	2,400	884	872
LOLE KETARA	4,544	2,275	2,269	888	862
LOLE ABOSORA	6,261	3,196	3,065	1,128	1,100
TULU KITE	5,795	2,874	2,921	1,037	998
AYMURA BOLEDENA	4,471	2,196	2,275	829	807
GUSHA TEMELA	5,298	2,547	2,751	1,021	1,000
MANKULA GOGELE	6,089	3,071	3,018	1,150	1,127
DIGALU ARABI	7,121	3,491	3,630	1,381	1,333
TITE WAJI	5,761	2,850	2,911	1,092	1,073
URAJALE	3,942	1,891	2,051	764	720
SHALDO JIGESA	7,250	3,630	3,620	1,342	1,296
ANISHA LEKICHA	5,692	2,797	2,895	1,120	1,081
YEMENGIST DEN	256	113	143	49	49
TIYO-WEREDA	80,236	40,373	39,863	16,019	15,695
TIYO-RURAL	80,236	40,373	39,863	16,019	15,695
CHEFE MISOMA	4,081	2,094	1,987	845	836
ODA DAWETA	5,579	2,846	2,733	1,094	1,072
GORA SELENGO	6,092	3,099	2,993	1,260	1,224
DENKAKA KONCHA	6,587	3,295	3,292	1,308	1,275
BURKA CHILALO	4,265	2,104	2,161	789	771
DOSHA	3,355	1,651	1,704	706	692
TULU KUCHE	2,144	1,093	1,051	471	460
DUGDA UKULU	3,193	1,658	1,535	652	642
CHEBIA-HA	1,737	893	844	410	400
HAMSA GASHA	3,102	1,604	1,498	586	575
MURKECHA KOBO	3,878	1,920	1,958	698	681
ABOSERA ALKO	5,071	2,549	2,522	972	953
KETAR GENET	2,299	1,164	1,135	485	482
TULU CHEBI	6,296	3,223	3,073	1,280	1,262
HARO BILALO	4,315	2,164	2,151	903	891
SHALA CHBETI	5,146	2,533	2,613	1,027	1,008
BORE CHILALO	6,902	3,423	3,479	1,292	1,252
WAJI CHILALO	6,194	3,060	3,134	1,241	1,219
MUNESA-WEREDA	151,368	74,835	76,533	27,958	27,257
MUNESA-RURAL	151,368	74,835	76,533	27,958	27,257
SHUMIBILO	3,898	1,997	1,901	681	652
GERIBITIWISO	2,084	1,070	1,014	378	365
GEREMIBOTALOLE	6,269	3,189	3,080	1,144	1,090
AODATOHA	3,982	2,041	1,941	716	701
ODALENICHA	5,337	2,743	2,594	968	947
DIDIBEYADELA	6,120	2,977	3,143	1,147	1,111
HULUKOCHEKESO	6,441	3,160	3,281	1,190	1,172
KOJIALIBESO	5,948	2,936	3,012	1,051	1,020
KONICHE	2,947	1,448	1,499	548	542
DEBAASHE	6,958	3,469	3,489	1,337	1,310
GURIDENIGEGO	7,890	3,877	4,013	1,465	1,429
KERISAANO	4,894	2,457	2,437	941	921
DOGEJIRIMA	3,597	1,775	1,822	667	652
MUNISA	4,096	2,076	2,020	815	807
CHOBA	6,674	3,346	3,328	1,205	1,159
DAMUDINIBIBA	4,328	2,148	2,180	817	802
HEBENIDIBA	2,883	1,366	1,517	492	477
GUJICHA	6,795	3,272	3,523	1,133	1,118
KOMAJIBO	3,243	1,599	1,644	592	586
ADAREGOLIBA	3,252	1,592	1,660	578	566
CHEFA	5,738	2,844	2,894	1,069	1,043
GUMIGUMA	6,761	3,416	3,345	1,335	1,316
ADAREANISHA	3,807	1,827	1,980	711	676
SHUNEKORALA	2,919	1,419	1,500	593	555
SHUNEWACHU	3,532	1,716	1,816	693	679
SHUNEGORO	3,933	1,930	2,003	717	703
WAJIGANIGE	2,236	1,089	1,147	401	394
KOMAAOCHA	3,748	1,831	1,917	678	666
SAROKERENISA	4,682	2,298	2,384	849	813
WAJI ASHARIGE	4,436	2,166	2,270	833	820
ADAREAWANIDELA	5,769	2,776	2,993	1,064	1,034
HABENILAKICHA	5,655	2,726	2,929	1,004	986
LOLE ERSHA LIMAT	516	259	257	146	145
LIMUNA BILBILO-WEREDA	157,355	77,789	79,566	30,095	29,356
LIMUNA BILBILO-RURAL	157,355	77,789	79,566	30,095	29,356

Table 9.2. Population, Households and Housing Units for Rural Kebeles by Sex: 2007

Geographical Area	Population			Number of households	Number of Housing units
	Both Sexes	Male	Female		
KOJI CHEFA	8,395	4,109	4,286	1,682	1,650
KOJI KAKA	8,074	3,993	4,081	1,529	1,497
KOJI KATARA	7,111	3,465	3,646	1,368	1,333
LEMU MICHAEL	5,589	2,817	2,772	1,141	1,114
LEMU BURKITU	5,554	2,703	2,851	1,093	1,065
LEMU DIMA	4,987	2,471	2,516	970	949
BOKOJI NEGESO	5,681	2,876	2,805	1,117	1,103
TAMINYA AWARE	4,689	2,343	2,346	867	844
KOMA WELKITE	6,122	3,051	3,071	1,137	1,109
KOMA HANGARA	6,429	3,163	3,266	1,174	1,147
KOMA KARA	5,291	2,555	2,736	984	956
DEWA BURSA	5,468	2,760	2,708	1,058	1,030
CHIBA MICHAEL	5,176	2,617	2,559	1,026	1,002
ULULE HASA	2,865	1,388	1,477	567	534
LEMU MIRT	4,011	1,995	2,016	772	761
ULULE KARA	5,498	2,707	2,791	1,033	991
KOMA KATARA	5,997	2,918	3,079	1,157	1,132
GELE BILBILO	6,478	3,109	3,369	1,251	1,211
SERBO	8,362	4,120	4,242	1,665	1,644
FARECCHU	5,288	2,614	2,674	986	968
ENKOLO GERJEDHA	6,780	3,351	3,429	1,223	1,196
WELTEI BURKA	5,829	2,900	2,929	1,132	1,104
WELTEI NEGA	7,068	3,573	3,495	1,306	1,275
GADISA DARARA	9,784	4,828	4,956	1,818	1,771
LAGENA KULA JABI	5,246	2,538	2,708	968	929
WAGEDA KECHA	5,564	2,814	2,750	1,068	1,038
GEREDELA FARM	19	11	8	3	3
GUNA-WEREDA	70,807	35,595	35,212	13,556	13,109
GUNA-RURAL	70,807	35,595	35,212	13,556	13,109
REA ARBA	6,477	3,288	3,189	1,219	1,174
ANDELE ABAJIMA	4,965	2,528	2,437	919	891
MESO WEKANTERA	3,623	1,828	1,795	690	670
GUNA GENETE	1,962	996	966	400	387
SORBAYO ATERO	1,748	879	869	361	356
DIMA WUCHALE	4,369	2,212	2,157	885	874
DIMA BAYESA	3,940	1,926	2,014	753	716
WELERGE BOBE	4,563	2,354	2,209	911	849
TERAMO HULUQA	6,653	3,323	3,330	1,282	1,247
REA AMBA	4,251	2,141	2,110	849	839
NANO HEJA	5,687	2,829	2,858	1,052	1,028
NANO JEWE	4,938	2,490	2,448	902	867
NEGELE ZERO ANDE	3,253	1,676	1,577	650	636
AMUMA SAMO	5,819	2,912	2,907	1,082	1,048
GADO YABETA	4,258	2,113	2,145	832	803
CHIRE ANOLE	4,301	2,100	2,201	769	724
SIRE-WEREDA	65,594	33,389	32,205	13,284	12,855
SIRE-RURAL	65,594	33,389	32,205	13,284	12,855
MEGACHA	1,718	926	792	334	320
KOLOBA BIQA	2,916	1,438	1,478	610	584
UFARA AGEMESA	3,598	1,814	1,784	768	733
KOLOBA BELE	2,330	1,205	1,125	538	484
EBESTA OUDUGA	4,480	2,298	2,182	933	910
KOLOBASHA MEDA	5,572	2,943	2,629	1,174	1,153
GESELA SHASHE	3,319	1,718	1,601	705	697
GESELA CHECHA	4,892	2,562	2,330	1,091	1,077
ALELU GESELA	2,294	1,197	1,097	490	449
AMOLA TEBO	2,397	1,237	1,160	534	524
LODELMEFO	4,064	2,065	1,999	873	862
BORARACHERAKO	7,017	3,590	3,427	1,371	1,344
LODI BANBEN	6,725	3,336	3,389	1,237	1,206
AMOLACHANCHO	3,596	1,762	1,834	667	638
GASELA AMUTA	6,214	3,087	3,127	1,134	1,073
DENKECHA GEFERSA	4,462	2,211	2,251	825	801
LODE HETOSA-WEREDA	91,835	46,059	45,776	17,928	17,431
LODE HETOSA-RURAL	91,835	46,059	45,776	17,928	17,431
ADEMERE	3,973	2,002	1,971	871	848
MELKAJEBI	3,766	1,967	1,799	796	764
GERDEBUSA	1,497	814	683	315	304
KERISA	2,827	1,474	1,353	582	565
GONIDE KORICHASA	6,488	3,275	3,213	1,241	1,197
KILITUBELA	3,261	1,667	1,594	700	684
EFA LODE	8,913	4,385	4,528	1,640	1,558
TULU BEGO	7,876	3,808	4,068	1,377	1,352
TULU JEBI	5,762	2,884	2,878	1,083	1,053
SHAYA	4,278	2,160	2,118	808	791
TICHO	5,616	2,812	2,804	1,112	1,090
GUDELICHA	3,324	1,687	1,637	671	655

Table 9.2. Population, Households and Housing Units
for Rural Kebeles by Sex: 2007

Geographical Area	Population			Number of households	Number of Housing units
	Both Sexes	Male	Female		
FARISA	1,577	803	774	365	360
BORU WEDECHA	1,117	582	535	227	226
MEDE BISHANI	2,786	1,437	1,349	581	577
GURA HARECHO	6,756	3,334	3,422	1,419	1,384
TULU YEMIBO	5,424	2,701	2,723	1,068	1,035
GEBE	6,698	3,346	3,352	1,247	1,205
ALEKO AGERESELAM	9,896	4,921	4,975	1,825	1,763
DEKSIS-WEREDA	64,447	32,113	32,334	11,651	11,350
DEKSIS-RURAL	64,447	32,113	32,334	11,651	11,350
KESHETA QRENTA	3,399	1,700	1,699	584	569
URUQ EDIDA	4,209	2,130	2,079	748	721
WETRA GOLA	2,793	1,384	1,409	525	506
SDQA ABUTAYU	6,054	3,029	3,025	1,101	1,081
HELA HENDODE	4,113	2,086	2,027	686	656
DEKSIS MORTICHA	6,565	3,244	3,321	1,166	1,138
KARA LENCHA	8,766	4,364	4,402	1,578	1,542
HELA WELKETE	4,645	2,318	2,327	816	796
KECHA KOSHMO	3,561	1,767	1,794	678	646
BULALA LEMAN	5,944	2,916	3,028	1,052	1,039
ALEKO KARA	8,070	4,027	4,043	1,524	1,495
TENA BAMO	6,328	3,148	3,180	1,193	1,161
BELE GASGAR-WEREDA	68,039	33,407	34,632	12,937	12,651
BELE GASGAR-RURAL	68,039	33,407	34,632	12,937	12,651
FERZANA ELELE	3,204	1,642	1,562	610	599
MERIQA JARO	3,853	1,894	1,959	705	685
ADAM TUJARO	3,719	1,857	1,862	711	704
MAZEZA	2,642	1,265	1,377	488	470
HAQE	5,542	2,755	2,787	979	954
DAROLE	4,883	2,430	2,453	926	906
COSHMO	4,556	2,220	2,336	882	865
LEMETTI DINDIN	3,981	1,951	2,030	760	730
LEMETTI ISEWA	5,079	2,497	2,582	971	950
GENALE NEGA	5,660	2,683	2,977	1,085	1,066
JIDEGO BARBAR	6,990	3,339	3,651	1,383	1,355
ISEWA GOLO	2,977	1,470	1,507	574	562
ARBONYE GOLO	4,109	2,028	2,081	784	773
SHENKORA IDEGA	5,739	2,814	2,925	1,058	1,046
AKIYA QRIBINYE	5,105	2,562	2,543	1,021	986
ENKELO WABE-WEREDA	51,759	25,933	25,826	9,785	9,489
ENKELO WABE-RURAL	51,759	25,933	25,826	9,785	9,489
LEMU LEMAN	6,380	3,141	3,239	1,288	1,270
LEMU KARA	7,600	3,764	3,836	1,434	1,376
TEJI WELKITE	7,740	3,838	3,902	1,426	1,391
BOKOJI MIRT	8,202	4,170	4,032	1,559	1,506
MECHITU GOTO	6,086	3,043	3,043	1,103	1,073
MECHITU LEMAN	4,032	2,021	2,011	736	717
WABE KEBENA	2,826	1,455	1,371	539	519
SILTANA CHANGICHA	8,893	4,501	4,392	1,700	1,637
WEST HARARGE-ZONE	1,710,811	874,010	836,801	351,845	339,743
MIESO-WEREDA	105,321	54,013	51,308	21,405	20,772
MIESO-RURAL	105,321	54,013	51,308	21,405	20,772
GUMIBI	393	189	204	90	90
SIRIBA	2,648	1,343	1,305	533	515
BELO	3,919	2,034	1,885	774	721
OBENISA	802	423	379	163	158
GODE CHELI	1,774	918	856	337	329
BURI ARIBA	714	399	315	147	145
GUDICHA GURACHA	2,354	1,214	1,140	472	454
DIRE KALU	2,624	1,321	1,303	539	521
ANENO	2,382	1,193	1,189	500	491
ADELE	2,092	1,084	1,008	414	406
BURIKA KEBENA	2,164	1,098	1,066	450	444
HARIGETI	2,812	1,437	1,375	624	607
KENITERI	1,464	761	703	335	326
WELIDA JEJEBA	2,942	1,545	1,397	609	605
HARO MERO DADOMA	3,381	1,739	1,642	702	689
HAMETA META DAYIMA	2,337	1,213	1,124	486	480
ODA BELIA	3,718	1,927	1,791	721	705
ETESA RORO	3,166	1,698	1,468	727	708
DENEBE HUNIDE MASOMA	4,206	2,107	2,099	849	833
ODO KENENI	2,950	1,495	1,455	617	615
ODO ROBA	4,330	2,220	2,110	875	840
SEBULA	2,180	1,145	1,035	430	408
SOBAKA	2,171	1,092	1,079	493	484
AGEMISANA CHELE	1,907	969	938	400	395
DORE KORA	4,451	2,280	2,171	922	908
HUNIDE MISOMA	3,323	1,713	1,610	706	686

Table 9.2. Population, Households and Housing Units for Rural Kebeles by Sex: 2007

Geographical Area	Population			Number of households	Number of Housing units
	Both Sexes	Male	Female		
HARIKONICHA	3,517	1,791	1,726	722	707
CHOCHOLE	2,320	1,213	1,107	417	406
GULUFA	2,283	1,176	1,107	375	366
FAYO	1,773	939	834	344	337
GENA	3,057	1,547	1,510	667	651
BILILO	1,813	942	871	385	369
BURAYISA TUKA	2,555	1,273	1,282	506	484
TORIBAO	3,035	1,557	1,478	613	491
HULE MENIDERA	2,608	1,339	1,269	508	503
HULE ADAMI	2,383	1,184	1,199	463	455
SODOMA GORO MISERA	2,350	1,218	1,132	485	459
KURIFA SEWA	414	204	210	84	84
ORIFO	2,310	1,165	1,145	391	382
BURI MULU	2,387	1,170	1,217	480	476
WELITANE	1,941	998	943	391	385
KIKILIFITU	918	526	392	216	212
DIRIBA	2,453	1,214	1,239	443	442
DOBA-WEREDA	130,667	66,729	63,938	26,624	25,916
DOBA-RURAL	130,667	66,729	63,938	26,624	25,916
EFADIN	5,050	2,578	2,472	1,016	999
ODA BULTUM	5,344	2,701	2,643	1,053	1,025
BIYO JANETA	3,163	1,530	1,633	643	624
MEDEBILISUMA	3,745	1,900	1,845	817	797
MSRA CHEFRA	3,446	1,738	1,708	687	662
EBSA BATE	5,173	2,658	2,515	1,021	988
BEKELCHA BIFTU	7,486	3,847	3,639	1,606	1,553
MEDE TELILA	2,978	1,502	1,476	642	630
JELALA	2,592	1,336	1,256	539	530
BILISUMA	2,314	1,147	1,167	490	477
OURJI BERESA	3,200	1,643	1,557	621	610
GEMECHU	4,699	2,398	2,301	920	895
DALOTA	2,614	1,339	1,275	534	524
DERE NEGIYA	6,091	3,125	2,966	1,239	1,187
BREA	2,692	1,364	1,328	550	534
BEDASA	5,772	2,966	2,806	1,133	1,113
BIFTU OROMIA	4,009	2,082	1,927	820	802
HAKABAS	2,205	1,111	1,094	434	418
ODANEGIYA	3,439	1,794	1,645	710	693
TOKUMA MATA LEGACHA	4,277	2,208	2,069	911	879
WELTANE	3,328	1,701	1,627	703	677
WELKITUMA WEJIN	2,342	1,173	1,169	453	432
LENCHA WEDESA	3,661	1,879	1,782	754	738
WELKITUMA EBSA	2,332	1,142	1,190	471	464
LEGE LENCHA	3,850	2,014	1,836	766	758
KUFE KASO	2,613	1,351	1,262	535	525
BEHADU	2,604	1,324	1,280	547	541
DEKEBA	3,826	1,951	1,875	784	776
TERKENFETA	3,919	2,007	1,912	764	736
DEREBELO	3,186	1,673	1,513	612	599
EFA AMAN	5,038	2,555	2,483	949	925
EFA RAMETA	6,217	3,224	2,993	1,301	1,235
ODA JALELA	7,462	3,768	3,694	1,599	1,570
TULO-WEREDA	133,616	68,123	65,493	27,462	26,809
TULO-RURAL	133,616	68,123	65,493	27,462	26,809
EFA ANDODE	3,815	1,985	1,830	726	710
BURKA JALELA	4,408	2,219	2,189	928	901
EDO JENETA	8,044	4,140	3,904	1,612	1,567
HUNDE MIBOMA	7,859	4,062	3,797	1,586	1,558
EFEBAS	3,722	1,879	1,843	756	721
REKETA FURA	6,447	3,277	3,170	1,233	1,202
ODA NEGIYA	4,713	2,521	2,192	1,025	997
KUFA KASA	3,796	1,948	1,848	766	751
KUFAN ZIK	5,401	2,719	2,682	1,101	1,081
TOKUMA HAKA	7,285	3,706	3,579	1,486	1,454
NEJETA	2,843	1,433	1,410	639	628
HAKEMULIS	7,277	3,654	3,623	1,523	1,489
ERETO KUMA	3,674	1,824	1,850	772	753
REGASIS	6,895	3,488	3,407	1,424	1,386
LUBO DEKEB	5,420	2,781	2,639	1,174	1,134
KERE KUFES	4,802	2,409	2,393	995	972
TERKAN FETA	3,988	2,020	1,968	878	864
KARE KUFA	3,894	1,988	1,906	817	799
GEMECHIS	5,817	2,978	2,839	1,179	1,153
BURAESA	5,633	2,898	2,735	1,122	1,103
CHEFE	5,529	2,796	2,733	1,123	1,098
AWJAMJEM	3,628	1,908	1,720	730	706
HUNDE LAFTO	3,223	1,687	1,536	683	675

Table 9.2. Population, Households and Housing Units for Rural Kebeles by Sex: 2007

Geographical Area	Population			Number of households	Number of Housing units
	Both Sexes	Male	Female		
EFA EYESA	4,587	2,310	2,277	953	933
HAKAN JERATA	6,248	3,206	3,042	1,299	1,262
BECHUSA	4,668	2,287	2,381	932	912
MESELA-WEREDA	147,108	74,412	72,696	29,851	28,542
MESELA-RURAL	147,108	74,412	72,696	29,851	28,542
BELA BUKES	5,846	2,968	2,878	1,224	1,087
EFA BAS	2,822	1,415	1,407	557	540
MEDA JALELA	4,958	2,489	2,469	1,022	981
ABANEJAT	4,971	2,491	2,480	1,017	981
ABA SELAMA	5,635	2,844	2,791	1,167	1,097
ABA AMAN	6,771	3,420	3,351	1,410	1,352
BEHA BIFETU	4,354	2,186	2,168	865	829
MEYERA LELISA	6,536	3,349	3,187	1,297	1,140
REKO BASI	5,286	2,695	2,591	1,055	1,015
LUBU DOKEBA	5,960	3,047	2,913	1,235	1,196
ABA CHEBSI	7,558	3,829	3,729	1,456	1,370
WOLTASESA	4,937	2,497	2,440	1,033	998
SELAMA	3,711	1,936	1,775	714	690
SHAM	8,841	4,577	4,264	1,640	1,604
ABADERO	7,584	3,812	3,772	1,620	1,574
ADA KAMA	4,084	2,065	2,019	826	804
AKAN JERATA	6,073	3,080	2,993	1,228	1,177
JENET	4,683	2,375	2,308	995	925
RAHA	8,078	4,063	4,015	1,656	1,617
BEREKA	4,185	2,051	2,134	825	775
KEBSO	5,924	3,011	2,913	1,229	1,204
DUKENA EBESSA	5,141	2,502	2,639	1,080	1,043
KUFA KASA GEMECHESA	5,759	2,923	2,836	1,141	1,114
KUFAN ZEKE	6,748	3,353	3,395	1,342	1,303
GEBES	10,663	5,434	5,229	2,217	2,126
ANCHAR-WEREDA	75,155	38,626	36,529	14,966	14,309
ANCHAR-RURAL	75,155	38,626	36,529	14,966	14,309
GODELALO	4,099	2,186	1,913	820	770
WACHO	832	436	396	167	161
KAJIMA	2,417	1,278	1,139	472	469
CHORORA	2,280	1,194	1,086	473	463
BALE	3,298	1,744	1,554	648	628
WEDESA	2,928	1,526	1,402	599	590
RABSHEDI	2,666	1,362	1,304	539	523
WEFFI	3,109	1,630	1,479	677	658
MIDAGDU	3,873	2,016	1,857	823	775
DARO	2,132	1,092	1,040	451	443
SERDIA	943	509	434	176	169
METEKOMA	1,954	1,037	917	392	389
LAFTO GOBA	1,768	882	886	360	350
INJECHA	3,199	1,691	1,508	604	552
DENEBA	1,957	998	959	366	358
LALO	2,727	1,419	1,308	541	529
BIYO	4,910	2,498	2,412	923	899
ANENO	3,243	1,667	1,576	619	587
KULSI	4,003	2,026	1,977	800	774
TELILA	4,516	2,233	2,283	881	724
DINDIN	5,861	2,951	2,910	1,226	1,180
SEKA	4,556	2,323	2,233	869	815
INCHINI	7,884	3,928	3,956	1,540	1,503
GUBA QORICHA-WEREDA	119,460	61,156	58,304	23,705	22,730
GUBA QORICHA-RURAL	119,460	61,156	58,304	23,705	22,730
BURKA BERKELE	5,813	2,941	2,872	1,151	1,075
EFA BATI	3,391	1,700	1,691	663	606
GORO LENCHA	3,275	1,706	1,569	637	620
BURKA JALELA	2,670	1,370	1,300	517	508
KILTU ANENI	3,774	1,916	1,858	758	742
ODA ROBA	4,011	2,023	1,988	808	777
ODA HAREWA	4,946	2,517	2,429	980	939
KILTU HORA	1,753	898	855	332	322
ODA ANENI	3,250	1,677	1,573	641	624
ODA DIMA	4,688	2,422	2,266	867	849
ULAGA	4,990	2,582	2,408	945	910
KURKURA EYA	4,273	2,201	2,072	815	789
AGEMTI	3,844	1,991	1,853	779	730
ELTOKE	7,280	3,639	3,641	1,445	1,410
MUDI KURKURA	2,628	1,371	1,257	563	528
ODA BULTUM	2,622	1,303	1,319	530	508
SIRE SADO	4,481	2,315	2,166	902	874
CHOBA	3,309	1,694	1,615	649	627
HARDIM	4,457	2.325	2,132	929	872
CHEFE JALELA	4,590	2,359	2,231	906	880

Table 9.2. Population, Households and Housing Units
for Rural Kebeles by Sex: 2007

Geographical Area	Population			Number of households	Number of Housing units
	Both Sexes	Male	Female		
GORO BATI	5,219	2,744	2,475	1,034	988
ODA GADISA	4,898	2,507	2,391	924	876
LEMEN	3,370	1,710	1,660	634	624
HARAWA BARESA	5,208	2,582	2,626	1,037	966
GORO META	6,552	3,298	3,254	1,301	1,235
JERJERI	4,141	2,170	1,971	920	850
LEGE ARBA	3,255	1,657	1,598	672	661
GORO WITA	2,992	1,590	1,402	590	574
WAJI	3,780	1,948	1,832	776	766
HABRO-WEREDA	165,222	85,055	80,167	33,784	32,506
HABRO-RURAL	165,222	85,055	80,167	33,784	32,506
DANSE	5,910	3,093	2,817	1,249	1,226
AREDA BORA	6,133	3,229	2,904	1,204	1,145
ODA ANANI	5,461	2,835	2,626	1,120	1,088
LUGO	7,240	3,642	3,598	1,452	1,397
CHEFA	4,837	2,501	2,336	945	909
CHEFA 12	5,576	2,844	2,732	1,140	1,110
KELECHA	5,783	3,028	2,755	1,175	1,133
BADHADHA	1,855	945	910	360	353
BEREDA	4,964	2,551	2,413	1,042	1,017
HARO CHERCHER	7,816	4,038	3,778	1,568	1,524
GERB TEKA	3,823	1,915	1,908	768	741
BUSETU	3,117	1,617	1,500	614	590
ODA MUDA	6,890	3,539	3,351	1,444	1,395
MELIKE BELO	6,277	3,173	3,104	1,269	1,220
GERBI GOBA	6,538	3,323	3,215	1,408	1,269
LEGA BERA	7,807	4,028	3,779	1,633	1,587
MADA JALALA	7,953	4,082	3,871	1,654	1,595
EFA GAMACHU	9,146	4,880	4,266	1,850	1,812
EFA JIRU	3,587	1,849	1,738	753	731
GADISA	3,726	1,904	1,822	755	729
KUFA KAS	5,135	2,623	2,512	1,050	1,026
DIKICHA	6,132	3,175	2,957	1,264	1,192
HUNDE DHABA	7,082	3,605	3,477	1,450	1,388
LELISA	8,611	4,440	4,171	1,777	1,707
FIRJIRU	4,348	2,261	2,087	874	823
DERERA	6,422	3,289	3,133	1,337	1,310
WEYINI KELO	5,512	2,779	2,733	1,086	1,059
WEYINI GUDA	7,541	3,867	3,674	1,543	1,430
DARO LEBU-WEREDA	181,233	92,587	88,646	37,830	36,489
DARO LEBU-RURAL	181,233	92,587	88,646	37,830	36,489
ODA LELEBA	7,243	3,790	3,453	1,459	1,416
JILBO	6,105	3,124	2,981	1,224	1,193
KOTERA	5,523	2,880	2,643	1,162	1,127
SORORO	7,354	3,829	3,525	1,555	1,492
GUDIS	6,344	3,221	3,123	1,348	1,311
DHIBA	4,452	2,255	2,197	927	903
SAKINA	8,989	4,576	4,413	1,783	1,734
HAREBA FANO	4,658	2,451	2,207	969	947
TEMSAY TUPHO	2,968	1,536	1,432	612	576
ODALEKU	3,026	1,529	1,497	618	610
METAGUDESA	1,052	542	510	212	204
KORTU	6,188	3,110	3,078	1,261	1,214
HARO ADI	4,299	2,209	2,090	886	861
MEDHISA	3,727	1,860	1,867	776	737
SETEWA	5,006	2,446	2,560	1,088	1,047
GELGELE	3,899	1,967	1,932	833	821
DODOTE ROBA	4,761	2,353	2,408	955	929
KURFA WACHU	4,555	2,296	2,259	919	887
HAMSISO	5,433	2,739	2,694	1,088	1,065
BIYO HODA	3,912	2,006	1,906	775	756
MILKAY	5,261	2,676	2,585	1,141	1,113
AGEMTI	2,501	1,265	1,236	512	476
HARORESE KILE	2,344	1,219	1,125	483	458
BOYIDO	2,487	1,280	1,207	521	503
IJARA	5,905	2,992	2,913	1,236	1,170
KURKURA	3,776	1,917	1,859	769	754
KORKE	4,368	2,304	2,064	866	844
MERDIDA	4,318	2,177	2,141	859	831
IJARTI	5,389	2,756	2,633	1,106	990
EDOGELMA	3,853	1,894	1,959	847	794
HALOGOBA	3,364	1,690	1,674	769	731
BILIKA	10,074	4,990	5,084	2,236	2,173
CHOBI	5,677	3,054	2,623	1,227	1,161
KEBENAWA	4,942	2,566	2,376	1,086	1,047
WACHU	4,166	2,146	2,020	878	846
DAROGUDO	6,107	3,132	2,975	1,282	1,242

Table 9.2. Population, Households and Housing Units
for Rural Kebeles by Sex: 2007

Geographical Area	Population			Number of households	Number of Housing units
	Both Sexes	Male	Female		
WENCHEBE	4,122	2,152	1,970	969	946
RIMETI	3,085	1,658	1,427	593	580
BOKE-WEREDA	144,460	73,437	71,023	30,431	29,477
BOKE-RURAL	144,460	73,437	71,023	30,431	29,477
KERSA	5,477	2,786	2,691	1,116	1,088
DERA JANBO	2,516	1,327	1,189	485	464
KILTU ELALA	5,673	2,892	2,781	1,105	1,077
AWA	5,163	2,625	2,538	1,037	1,002
BOKE GUDA	4,436	2,293	2,143	949	937
GORO ROBA	5,020	2,561	2,459	953	915
SORO	4,400	2,191	2,209	912	887
WACHU YAYA	4,681	2,366	2,315	967	926
HARO BEREDA	3,575	1,802	1,773	711	689
HARO MUDA	4,419	2,229	2,190	925	904
MEYU	5,009	2,564	2,445	1,042	1,010
EDU HAROJI	5,768	2,933	2,835	1,190	1,166
MILDAB	5,216	2,710	2,506	1,104	1,075
HATURA	6,055	3,097	2,958	1,292	1,272
JILBO	4,383	2,212	2,171	916	906
CHEBI	6,014	3,097	2,917	1,245	1,205
LELU	2,559	1,294	1,265	522	490
KURKURA	3,656	1,858	1,798	755	726
RUKESA	3,951	2,034	1,917	786	741
ODA ROBA	3,505	1,817	1,688	749	729
ARBA	5,226	2,707	2,519	1,056	1,030
KURFA ROKA	5,077	2,525	2,552	1,133	1,105
META ARBA	4,354	2,314	2,040	871	849
KEYU	4,488	2,289	2,199	901	887
ANUBA	4,604	2,385	2,219	942	928
KURFA GELMA	6,282	3,170	3,112	1,266	1,228
TEDECHA HINA	3,557	1,743	1,814	859	804
BURKA RAMIS	2,897	1,404	1,493	696	692
WELTA SISO	587	410	177	247	167
TEFE	9,610	4,731	4,879	2,086	2,013
MADA JALALA	374	251	123	123	117
DIMTU BEREDA	1,070	528	542	281	270
BURKA ODA	4,017	1,914	2,103	1,014	987
DIMTU	841	378	463	195	191
QUNI-WEREDA	158,282	81,029	77,253	33,369	32,259
QUNI-RURAL	158,282	81,029	77,253	33,369	32,259
OBI 17	3,856	1,985	1,871	779	732
BEDESA GUDA	5,448	2,752	2,696	1,092	1,007
KEREYU	8,127	4,212	3,915	1,706	1,659
SEBALE	8,035	4,137	3,898	1,680	1,637
LEGEFATO	3,924	1,989	1,935	833	792
JAWIS	4,656	2,427	2,229	1,012	978
KOLU	9,742	5,032	4,710	2,018	1,960
ODAROBA	5,627	2,876	2,751	1,227	1,205
BEKONISA	7,862	4,059	3,803	1,689	1,631
KARA	7,350	3,737	3,613	1,646	1,557
MUDI RESA	4,156	2,071	2,085	930	895
GODEHORA	4,991	2,558	2,433	1,096	1,062
MIDAGIDU	6,714	3,457	3,257	1,458	1,403
KOYE	4,027	2,089	1,938	867	852
KELAD AMBA	4,181	2,172	2,009	880	856
ODA MUDA	4,557	2,380	2,177	903	856
BATI	3,320	1,692	1,628	671	648
KODA BORIYO	2,458	1,209	1,249	516	508
SURI	5,782	2,949	2,833	1,237	1,216
GUBA GUTU	5,877	2,987	2,890	1,209	1,190
ODATUTA	4,449	2,304	2,145	909	893
DIDA DELO	5,261	2,654	2,607	1,119	1,066
BURIKA	7,906	3,998	3,908	1,626	1,585
GALESA	2,634	1,373	1,261	566	551
GEBIBA	6,621	3,412	3,209	1,344	1,292
HAROADI	6,873	3,441	3,432	1,382	1,338
HARORETI	2,520	1,269	1,251	571	554
SHUNIKO	2,827	1,418	1,409	616	597
BERIBERITI	2,309	1,208	1,101	506	487
OBI (63)	6,192	3,182	3,010	1,281	1,252
GEMECHIS-WEREDA	180,375	91,840	88,535	36,880	35,604
GEMECHIS-RURAL	180,375	91,840	88,535	36,880	35,604
KUNI SEGERIYA	5,592	2,896	2,696	1,207	1,162
HULAKUNI	9,556	4,811	4,745	1,879	1,779
GEWOGEWO DENGETE	8,336	4,174	4,162	1,711	1,672
RUKELE HEREFANO	7,639	3,876	3,763	1,478	1,454
RUKELE AGEMTI	5,086	2,587	2,499	1,017	986

Table 9.2. Population, Households and Housing Units
for Rural Kebeles by Sex: 2007

Geographical Area	Population			Number of households	Number of Housing units
	Both Sexes	Male	Female		
WELENSO HEREBAFENO	9,154	4,538	4,616	1,965	1,897
WELENSODEFO	5,451	2,747	2,704	1,143	1,097
LEGELAFTO SORO	3,192	1,634	1,558	686	677
MADERIYA	4,060	2,080	1,980	839	817
WELARGI	4,580	2,338	2,242	983	966
WELENSU HEDA DIMA	7,300	3,803	3,497	1,565	1,519
SIREKELO GETO	4,666	2,368	2,298	952	927
RUKELE KUYUBO	7,434	3,851	3,583	1,459	1,410
GERBI	3,859	1,948	1,911	754	738
GEWGEW DIBALA	8,859	4,478	4,381	1,777	1,666
GOBENSA	4,116	2,080	2,036	828	809
SIREGUDO	8,090	4,121	3,969	1,676	1,613
KOKORIFETU	5,050	2,521	2,529	1,081	1,046
SIRE KELOHEROTATE	5,549	2,883	2,666	1,139	1,089
HOMECHO GOLEBUBA	6,034	3,077	2,957	1,237	1,216
HOMECHO SOGIDO	5,734	2,920	2,814	1,187	1,137
HOMECHO DAYO	5,514	2,826	2,688	1,121	1,080
HOMECHO RIYANA	3,945	2,029	1,916	768	727
ELA ODA	5,089	2,649	2,440	1,011	960
GIGIYA	2,794	1,384	1,410	529	508
BERI HEMO	7,025	3,592	3,433	1,417	1,372
METEDABIR DIRESEDETA	5,515	2,783	2,732	1,110	1,079
IJEWACHU	4,038	2,021	2,017	814	781
KASE HIJA	6,890	3,569	3,321	1,436	1,367
HOMECHO EBA	4,941	2,579	2,362	1,003	978
METEDAB WACHU DIMA	5,287	2,677	2,610	1,108	1,075
CHIRO ZURIA-WEREDA	169,912	87,003	82,909	35,538	34,330
CHIRO ZURIA-RURAL	169,912	87,003	82,909	35,538	34,330
SARO	3,145	1,570	1,575	648	635
BEA KUBI	6,396	3,379	3,017	1,369	1,328
BEKA BILU	3,126	1,637	1,489	628	612
BEREDANA SEBAKA	2,409	1,215	1,194	506	481
LEGA ARBA	3,733	1,888	1,845	786	756
GELIM CHFE	3,455	1,837	1,618	738	709
HARA	4,099	2,150	1,949	850	822
MEREWANA REBISU	6,405	3,346	3,059	1,343	1,313
TEYIFE	6,401	3,236	3,165	1,335	1,314
EJAFARA	6,781	3,440	3,341	1,417	1,370
MECHAWA	3,007	1,450	1,557	603	594
LALO GUDO	8,169	4,188	3,981	1,684	1,573
LUGO BACHUSA	7,214	3,611	3,603	1,483	1,431
SHEK ADEM	4,403	2,224	2,179	913	895
MEDICHO NO.3	3,390	1,694	1,696	694	657
YABDO SHEMBEKO	3,452	1,759	1,693	714	687
YABIDO GUJELA	4,567	2,344	2,223	925	905
YABIDO BOBASA	5,312	2,698	2,614	1,076	1,057
MEDICHO NO9	3,652	1,871	1,781	715	692
MEDICHO NO2	1,544	796	748	314	282
NEJEBAS	6,402	3,179	3,223	1,383	1,350
CHIRO KELA	5,974	3,053	2,921	1,236	1,181
ALA GORA	3,198	1,614	1,584	675	647
ARIBU REKETE	5,276	2,689	2,587	1,150	1,119
WACHU LEMAY	3,613	1,849	1,764	757	735
ALA GORA	927	498	429	195	190
WEDEYITI	4,672	2,409	2,263	980	946
ARIBA HORE	2,757	1,416	1,341	580	565
BOSEKA	4,162	2,103	2,059	851	825
ELITOKE	4,490	2,292	2,198	960	926
WACHU GELEYI	4,179	2,146	2,033	867	826
WACHU CHIFITU	2,729	1,476	1,253	593	574
WACHU WOLTANE	3,418	1,776	1,642	760	757
EFA BAS	2,495	1,286	1,209	563	553
SHOLA TEKUMA	3,758	1,922	1,836	800	769
FUGNAN DIMO	6,346	3,249	3,097	1,384	1,353
GARA NIGUS NO1	3,318	1,683	1,635	701	648
GARA NIGUS NO2	6,203	3,325	2,878	1,235	1,202
GARA NIGUS NO3	5,335	2,705	2,630	1,127	1,051
EAST HARARGE-ZONE	2,506,907	1,269,821	1,237,086	526,374	508,924
KOMBOLCHA-WEREDA	127,465	64,263	63,202	25,560	24,686
KOMBOLCHA-RURAL	127,465	64,263	63,202	25,560	24,686
SERKA HAMA	1,335	692	643	271	267
LEGEHAMA	3,785	1,867	1,918	814	795
HUNDE BILISUMA	2,605	1,348	1,257	542	528
IFTUHA	3,346	1,690	1,656	660	635
EGU	10,838	5,471	5,367	2,169	2,068
QERENSA	7,922	4,020	3,902	1,590	1,546
BILISUMA	9,073	4,611	4,462	1,756	1,704

Table 9.2. Population, Households and Housing Units
for Rural Kebeles by Sex: 2007

Geographical Area	Population			Number of households	Number of Housing units
	Both Sexes	Male	Female		
KE4KELI	5,608	2,804	2,804	1,095	1,076
BURKA NEGEYA	12,128	6,210	5,918	2,416	2,304
WERE MEHAMED	12,903	6,538	6,365	2,468	2,336
BURIKADIN	5,556	2,754	2,802	1,090	1,071
WELTE HALEMEN	9,476	4,766	4,710	1,974	1,885
SIBILU	5,452	2,796	2,656	1,059	1,015
TULA	5,707	2,904	2,803	1,076	1,041
SEMERGEL	4,900	2,472	2,428	1,011	981
IJAGINA	8,883	4,406	4,477	1,831	1,803
SAMTE	6,015	2,942	3,073	1,232	1,180
BIKE	7,081	3,548	3,533	1,489	1,455
WEDESA	4,852	2,424	2,428	1,017	996
JARSO-WEREDA	112,708	57,044	55,664	22,636	21,548
JARSO-RURAL	112,708	57,044	55,664	22,636	21,548
MULATA	4,170	2,116	2,054	775	655
ODA MUDA	5,518	2,772	2,746	1,153	1,110
ANENO MITE	5,148	2,615	2,533	1,086	1,051
SEMEN DEBELO	2,798	1,428	1,370	566	541
BURKA METE	4,765	2,421	2,344	1,003	956
MELKA JEBDU	6,123	3,030	3,093	1,268	1,229
EPA JALELA	5,053	2,570	2,483	1,003	983
AFGUG	5,622	2,851	2,771	1,079	1,023
EDE	7,894	4,021	3,873	1,563	1,509
DEBUB DEBELO	3,650	1,882	1,768	759	694
GIDIYA BEHA	4,480	2,270	2,210	913	868
SHENKORA	2,337	1,212	1,125	473	467
GIDIYA LITA	3,742	1,894	1,848	764	740
CHALA	4,064	2,065	1,999	807	775
BURKA MISOMO	7,489	3,803	3,686	1,477	1,414
GARA ABDULA	5,445	2,710	2,735	1,009	966
LAFENFEDO	5,184	2,646	2,538	1,003	966
AMEN	11,444	5,783	5,661	2,344	2,167
WELTEHI	11,746	5,895	5,851	2,366	2,287
BEDESA	6,036	3,060	2,976	1,225	1,147
GURSUM-WEREDA	139,883	70,877	69,006	28,905	27,876
GURSUM-RURAL	139,883	70,877	69,006	28,905	27,876
ODA NEGEYA	5,579	2,774	2,805	1,298	1,264
GEFIRE GUDA	6,424	3,255	3,169	1,382	1,338
BUYO NEGEYA	6,504	3,252	3,252	1,297	1,271
MEDARO	4,243	2,203	2,040	823	809
GOBA	2,376	1,220	1,156	482	477
MIAWA	1,964	990	974	419	414
HAKA	3,037	1,511	1,526	622	604
HARIRO	2,289	1,173	1,116	504	496
BERITE	2,918	1,444	1,474	575	467
NEGEYA	3,845	1,959	1,886	770	755
JALELA	3,317	1,715	1,602	688	668
SEKE BEDI	4,079	2,075	2,004	817	640
KEBSO	3,025	1,538	1,487	634	618
HARASHI	3,335	1,657	1,678	645	637
DAY FERES	6,628	3,255	3,373	1,308	1,260
GORO SIYO	5,908	2,963	2,945	1,261	1,211
AWBERE	5,608	2,849	2,759	1,130	1,093
BUNA	1,748	888	860	383	373
MUYEDIN	4,264	2,145	2,119	899	876
ABUBEKER SADIK ONAYA	3,109	1,574	1,535	634	623
ABUBEKER SADIK SANTALA	1,721	870	851	397	388
ODA SANTALA	3,977	1,933	2,044	869	843
MISIRA	4,774	2,388	2,386	1,069	1,035
BILISUMA	2,669	1,296	1,373	553	543
HAWA SANTALA	1,241	620	621	223	219
NUR SELAM	2,211	1,115	1,096	451	447
ELALEMI	3,109	1,591	1,518	649	633
EBSA	2,588	1,319	1,269	527	496
ABADIR	3,836	1,926	1,910	851	841
GARA WADAJA	6,490	3,300	3,190	1,407	1,365
HARO BATI	3,268	1,720	1,548	696	661
AWDAL	3,447	1,787	1,660	760	753
ODA OROMIYA	2,219	1,110	1,109	497	459
KASA OROMIYA	3,402	1,777	1,625	685	675
BAKATA QORE	4,330	2,232	2,098	856	833
WEREBUYE	2,919	1,519	1,400	536	530
KULMIYE	2,298	1,166	1,132	381	373
NOLIYE	2,063	1,088	975	334	311
WEREALI	3,121	1,680	1,441	593	577
BABILE-WEREDA	75,996	38,387	37,609	16,722	16,323
BABILE-RURAL	75,996	38,387	37,609	16,722	16,323

Table 9.2. Population, Households and Housing Units
for Rural Kebeles by Sex: 2007

Geographical Area	Population			Number of households	Number of Housing units
	Both Sexes	Male	Female		
GAMBELA	2,656	1,313	1,343	565	557
ABDIBUCHI	4,097	2,110	1,987	922	893
BISHAN BABILE	4,022	1,977	2,045	869	854
IFA	3,473	1,707	1,766	764	744
TOFIQ	2,392	1,185	1,207	494	480
ERER GUDA	2,319	1,170	1,149	487	475
IFEDIN	9,307	4,783	4,524	1,970	1,923
NEJATA GEMECHIS	6,827	3,444	3,383	1,536	1,504
RAMETE SELAMA	3,889	1,983	1,906	868	849
ERER IBADA	3,857	1,904	1,953	928	914
TULA	2,571	1,303	1,268	550	537
BERKELE	3,321	1,685	1,636	710	690
ABDULQADIR	1,644	853	791	342	330
SHEKABDI	2,175	1,092	1,083	515	496
SHEK HUSEN	3,598	1,784	1,814	746	728
AWUSHRIF	3,199	1,633	1,566	708	694
DORER ARBA	4,683	2,441	2,242	985	964
LEKOLO	1,706	846	860	388	378
TULUHORO	3,181	1,595	1,586	716	694
GEMECHU	3,745	1,890	1,855	878	868
IBADA GEMECHU	3,334	1,689	1,645	781	751
FEDIS-WEREDA	108,534	54,905	53,629	24,507	23,759
FEDIS-RURAL	108,534	54,905	53,629	24,507	23,759
EDOBAS	5,860	2,982	2,878	1,310	1,271
MELKA	6,712	3,406	3,306	1,586	1,533
NEGEYA UMERKULE	5,595	2,851	2,744	1,158	1,130
UMER KULE	8,544	4,296	4,248	1,879	1,823
AGUDORA	4,446	2,213	2,233	1,051	1,019
BELINA ARBA	3,851	1,948	1,903	950	930
KERENSA LENCHO	4,358	2,166	2,192	1,042	1,019
EFITU DADA	5,977	3,060	2,917	1,285	1,254
BID BORA	6,791	3,405	3,386	1,481	1,435
NEGAYA BOBASA	5,375	2,703	2,672	1,303	1,226
MULETA	8,290	4,295	3,995	1,864	1,805
DINAKA	3,354	1,678	1,676	765	743
TUTAKENISSA	6,421	3,249	3,172	1,477	1,421
RISIKI	6,395	3,333	3,062	1,438	1,417
ANENI	3,019	1,484	1,535	675	662
BAPATU	5,922	3,013	2,909	1,288	1,227
BEREDA	5,439	2,747	2,692	1,244	1,191
KERE	7,893	3,940	3,953	1,744	1,708
KUFA BOBASA	4,292	2,136	2,156	967	945
HAROMAYA-WEREDA	220,986	112,684	108,302	44,923	43,170
HAROMAYA-RURAL	220,986	112,684	108,302	44,923	43,170
BIFITU GEDA	11,827	5,936	5,891	2,324	2,259
IFA HAROMAYA	13,207	6,786	6,421	2,663	2,523
KURO	10,446	5,128	5,318	2,039	1,987
AMUMA	5,945	3,067	2,878	1,248	1,192
KERENSA	8,090	4,157	3,933	1,610	1,554
BECHEKE	4,981	2,531	2,450	944	890
FENKILE	4,297	2,130	2,167	855	823
TENIKE	3,748	1,929	1,819	712	685
DAMOTA	7,052	3,567	3,485	1,329	1,285
IFA BATE	4,161	2,122	2,039	742	689
TUJI GEBISA	9,195	4,655	4,540	1,780	1,728
ADELE WELTEHA	6,511	3,304	3,207	1,373	1,338
HAROADI	5,208	2,559	2,649	1,093	1,061
KORKE	3,216	1,591	1,625	679	667
DERE KEBISA	6,979	3,635	3,344	1,531	1,506
GOBE CHALA	13,174	6,641	6,533	2,757	2,623
GOBE SELAMA	7,035	3,540	3,495	1,300	1,236
HAQA	6,811	3,386	3,425	1,339	1,276
FENDASHA LENCHO	5,612	2,822	2,790	1,095	1,056
MEDE BELINA	10,465	5,212	5,253	2,149	2,049
NEGEYA	10,779	5,422	5,357	2,364	2,296
MELIKA GEMECHU	8,539	4,382	4,157	1,881	1,720
AUGAZI LENCHA	8,145	4,096	4,049	1,601	1,537
KURO DADA	3,179	1,650	1,529	713	698
AWMERA	4,246	2,199	2,047	927	905
KERSA GETETA	2,197	1,128	1,069	512	495
KERSA QAJIMA	3,333	1,716	1,617	720	706
GOBELE KIRITE	2,477	1,267	1,210	505	489
KERO TERKAFE	8,208	4,112	4,096	1,686	1,621
ADU BATE	4,107	2,073	2,034	925	883
HAKEFELA	5,885	2,970	2,915	1,290	1,255
KEYIRENSA	3,933	1,961	1,972	869	828
IDO BELINA	4,732	2,381	2,351	1,089	1,053

Table 9.2. Population, Households and Housing Units
for Rural Kebeles by Sex: 2007

Geographical Area	Population			Number of households	Number of Housing units
	Both Sexes	Male	Female		
HAROMAYA UNIVERSTY	3,266	2,629	637	279	257
KURFA CHELE-WEREDA	52,937	26,641	26,296	11,165	10,776
KURFA CHELE-RURAL	52,937	26,641	26,296	11,165	10,776
GUDINA MULETA	6,166	3,034	3,132	1,314	1,276
DERMESHEK	4,184	2,069	2,115	900	877
DEKEBA	3,351	1,668	1,683	704	685
RASA JENETA	2,780	1,394	1,386	625	617
HULA JENETA	2,490	1,267	1,223	522	502
CHEFE ANENI	2,611	1,318	1,293	581	570
BOLI BALINA	1,443	696	747	304	302
ALEM DROMO	2,939	1,516	1,423	597	580
JURU GEMECH	2,143	1,085	1,058	446	432
ORDE	2,212	1,140	1,072	434	427
GORO GERBI	2,188	1,110	1,078	472	457
JIRI BELINA	4,659	2,421	2,238	932	914
ARELE GUDA	3,045	1,536	1,509	643	526
AEDU AEMIBATE	1,218	618	600	243	240
IJA KECHU	2,127	1,052	1,075	440	421
DRE GUDINA	3,281	1,623	1,658	734	712
AFANKELO	1,489	738	751	329	322
ARELE TIKA	4,611	2,356	2,255	945	916
QERSA-WEREDA	159,429	80,238	79,191	34,084	33,114
QERSA-RURAL	159,429	80,238	79,191	34,084	33,114
KUFAN ZIK	4,038	2,016	2,022	826	806
YABETA LENICHA	4,285	2,210	2,075	898	889
YABETA SELAMA	4,776	2,386	2,390	1,012	997
WICHIRO	3,684	1,853	1,831	783	767
GALE MIRIGA	3,286	1,641	1,645	651	625
METEKOMA	4,781	2,369	2,412	1,007	978
GOLEWACHO	3,375	1,726	1,649	695	680
DENIGEGO	3,909	1,955	1,954	833	809
ADELE EYIKEY	7,255	3,552	3,703	1,473	1,430
HARO ARIBA	7,061	3,557	3,504	1,475	1,438
EMERONA SODU	5,602	2,884	2,718	1,189	1,159
BELA LANIGE	7,116	3,647	3,469	1,509	1,471
EFA JALELA	5,028	2,609	2,419	1,071	1,050
BELINA	2,304	1,152	1,152	483	474
ODA NEGEYA	4,256	2,155	2,101	953	937
BULULO NEGEYA	5,704	2,894	2,810	1,231	1,190
SODU	7,797	3,930	3,867	1,595	1,556
GOLEMUDA	3,277	1,665	1,612	728	705
AWIMERA	3,854	1,898	1,956	869	859
DOLU SELAMA	4,707	2,332	2,375	1,063	1,025
DOLU EFA	3,323	1,699	1,624	776	758
BEHA KOSUM	2,571	1,267	1,304	563	546
BEREKA	2,599	1,300	1,299	565	543
WALITAHA BILISUMA	4,840	2,396	2,444	1,086	1,066
BURIKA JALELA	3,714	1,867	1,847	844	823
HANIDARA KOSUMA	5,570	2,917	2,653	1,256	1,213
BURIKA WETER	3,413	1,700	1,713	741	698
MEDA ODA	4,379	2,225	2,154	971	938
JOBA WETER	5,604	2,809	2,795	1,147	1,116
BURAK JENETA	6,118	3,006	3,112	1,361	1,331
GOLA WALENISU	4,551	2,273	2,278	971	956
GOLA BELINA	3,818	1,888	1,930	794	780
RAMETA	3,288	1,656	1,632	665	645
TOLA	4,292	2,138	2,154	877	773
LENICHA WAJIRA	5,254	2,666	2,588	1,123	1,083
META-WEREDA	237,071	119,271	117,800	50,808	49,477
META-RURAL	237,071	119,271	117,800	50,808	49,477
FELMETU SEBA	1,709	905	804	357	337
WELKEBEDU SEBA	4,284	2,190	2,094	872	832
WALTA	5,361	2,674	2,687	1,189	1,159
WELDA GEMECHU	4,148	2,074	2,074	861	850
HAWI BILISUMA	5,229	2,671	2,558	1,096	1,071
SELAMA	2,091	1,059	1,032	453	444
GORO BIYO	3,563	1,820	1,743	762	749
BURKA JALALA	2,062	1,055	1,007	449	440
EFA BIFTU	1,514	756	758	314	309
GEMECHU DUSE	5,118	2,576	2,542	1,114	1,103
DURESITU BILISUMA	4,647	2,372	2,275	974	925
HAKABAS	2,994	1,533	1,461	669	659
HALEYO BELA	3,426	1,702	1,724	783	764
WAYBAR	3,068	1,507	1,561	629	616
BIFTU ODA	5,808	2,972	2,836	1,123	1,094
DOQE 1	6,156	3,059	3,097	1,264	1,233
DOQE 2	4,552	2,287	2,265	920	905

Table 9.2. Population, Households and Housing Units
for Rural Kebeles by Sex: 2007

Geographical Area	Population			Number of households	Number of Housing units
	Both Sexes	Male	Female		
EFA JALALA	4,737	2,558	2,179	1,055	1,028
BIKIYE KUTIR AND	5,222	2,630	2,592	1,014	986
BIKIYE KUTIR HULET	3,519	1,805	1,714	717	696
ELA HABRO	3,160	1,544	1,616	662	644
DUDA ELA	5,030	2,538	2,492	1,049	1,016
WELENSU KUTIR AND	3,741	1,870	1,871	820	798
GEDERA	2,481	1,291	1,190	541	532
CHELENKO LOLA	4,920	2,465	2,455	1,055	1,027
BEKELCHA OROMIYA	6,58[illegible]	3,357	3,225	1,379	1,356
ETISA KOLO	3,844	1,936	1,908	828	805
MUDI LENCHA	5,069	2,513	2,556	1,133	1,115
WELIGELTE BELINA	4,214	2,106	2,108	922	914
BERENE	2,211	1,123	1,088	521	493
ODA WALTA	1,621	819	802	389	341
ODA CHEFE	3,853	1,952	1,901	865	850
HARO KUTIR HULET	2,606	1,310	1,296	613	601
BIFTUGENEME	5,299	2,617	2,682	1,121	1,107
HARO KUTIR AND	2,546	1,293	1,253	541	532
WELENSU KUTIR HULET	4,870	2,411	2,459	1,059	1,040
LELIFTU	6,094	2,977	3,117	1,252	1,229
ERE TOKUMA	7,076	3,560	3,516	1,501	1,440
BURKA JALALA	7,589	3,844	3,745	1,614	1,574
BURKA GEMECHU	5,823	2,892	2,931	1,224	1,172
CHEFE RAMIS	5,021	2,447	2,574	1,119	1,084
HARENFAMA UTUBA	6,382	3,163	3,219	1,369	1,336
UTUBA WUTI	3,473	1,749	1,724	757	740
CHEFE ANENI	6,744	3,268	3,476	1,422	1,370
KURA META	6,079	3,043	3,036	1,305	1,282
GORO WUTI KUTIR AND	6,448	3,226	3,222	1,386	1,360
GORO MUTI KUTIR HULET	9,902	5,058	4,844	2,151	2,083
WACHUGE	6,378	3,179	3,199	1,386	1,366
WALTA JALALA	7,440	3,812	3,628	1,611	1,561
DADO	7,275	3,641	3,634	1,714	1,653
HIDETU SEBA	4,092	2,062	2,030	884	856
GORO GUTU-WEREDA	133,865	68,121	65,744	26,868	26,026
GORO GUTU-RURAL	133,865	68,121	65,744	26,868	26,026
SEPALO	3,108	1,575	1,533	596	582
JIRU EFA	4,597	2,408	2,189	923	867
WELITEHA DENKOLE	5,085	2,572	2,513	1,066	1,044
NEDI	6,293	3,176	3,117	1,372	1,326
TAYISO	1,939	1,027	912	432	414
BURIKA GURATI	3,480	1,763	1,717	692	671
BIKA	3,862	1,896	1,966	805	787
BILU NEJATA	4,281	2,136	2,145	863	823
IFA JALELA	4,345	2,176	2,169	859	845
IDO JALELA	3,812	1,908	1,904	701	678
YEKA AMAN	3,270	1,684	1,586	649	643
YEKA JALELA	4,358	2,268	2,090	860	841
BIFITU DIREMU	4,856	2,490	2,366	941	877
YEKA UMEMA TOKUMA	3,707	1,869	1,838	728	708
CHEFEANENI	5,063	2,583	2,480	1,031	1,006
LAFITO MEDOTELILA	6,280	3,218	3,062	1,199	1,166
GORO GUTU	3,780	1,941	1,839	734	713
MEKANISA WELITEHI	7,661	3,965	3,696	1,483	1,444
MEDE ENICHINI	5,153	2,546	2,607	1,085	1,058
KOBO WELITEHI	6,111	3,037	3,074	1,242	1,207
MEDISA WELITEHI	5,271	2,695	2,576	1,061	1,032
MEDISA JALELA	5,062	2,603	2,459	955	936
BURIKA ELA	5,425	2,755	2,670	1,107	1,065
HARQONCHA DODO	5,252	2,629	2,623	1,050	1,013
HORA WELIGEL	6,293	3,214	3,079	1,325	1,293
WERIJI JALELA	7,080	3,666	3,414	1,377	1,313
IFA DABA	5,368	2,748	2,620	1,078	1,033
BURIKA TOKUMA	3,073	1,573	1,500	654	641
DEDER-WEREDA	219,933	111,361	108,572	45,821	44,286
DEDER-RURAL	219,933	111,361	108,572	45,821	44,286
OBI KU AREANAME 2	4,435	2,213	2,222	931	922
OBI KU AREANAME 1	4,578	2,385	2,193	949	924
LELE KUFA	6,131	3,149	2,982	1,182	1,151
ODA KEBENA	4,164	2,096	2,068	826	804
WALITA GEBA	3,831	1,907	1,924	778	753
BURIKA GELA	3,255	1,630	1,625	697	672
MEDA JALELA	6,115	3,158	2,957	1,154	1,135
BIYO NEGAYA	5,145	2,636	2,509	1,002	939
GEBEYA GUDINA	9,036	4,508	4,528	2,019	1,940
HAKA BASA	9,417	4,742	4,675	2,098	2,025
HARO MINYA	6,437	3,259	3,178	1,334	1,174

Table 9.2. Population, Households and Housing Units
for Rural Kebeles by Sex: 2007

Geographical Area	Population			Number of households	Number of Housing units
	Both Sexes	Male	Female		
KURE DEDER	4,006	1,945	2,061	874	838
DIRE WELITEA	4,600	2,295	2,305	964	942
KEBISO TOKUMA	7,403	3,664	3,739	1,533	1,487
NANO JALELA	6,862	3,536	3,326	1,402	1,364
CHOFE GURUMU	7,262	3,733	3,529	1,490	1,407
WELTEHA GUDINA	5,989	3,116	2,873	1,226	1,188
CHOKA GEMECHU	4,265	2,149	2,116	929	886
BURIKA BEREKA	5,453	2,756	2,697	1,156	1,126
CHAKA MAYIRA JALELA	4,356	2,202	2,154	919	905
BURKA NEGEYA	3,993	1,987	2,006	831	800
CHELA NEGEYA	3,864	1,993	1,871	814	802
BISHAN ADI	4,774	2,389	2,385	1,011	987
LEMEN WELTAA	5,208	2,667	2,541	1,049	1,034
HURIJI JALELA	4,585	2,329	2,256	939	911
MITO	4,195	2,159	2,036	832	817
NEDI GALAN SEDI	8,925	4,605	4,320	1,871	1,810
GOLU	7,906	4,006	3,900	1,679	1,644
YATU	7,853	3,958	3,895	1,611	1,561
IFA BASI	9,435	4,817	4,618	1,863	1,811
BURIKA JALELA	6,974	3,459	3,515	1,459	1,415
HARENFEMA QUNI	5,047	2,554	2,493	1,009	936
MUMICHA	10,242	5,187	5,055	2,157	2,080
GEGEWISA	4,496	2,247	2,249	1,003	982
ABAYA	5,455	2,773	2,682	1,206	1,174
JIRME	9,319	4,682	4,637	1,964	1,900
HUFE	4,922	2,470	2,452	1,060	1,040
MELKA BELO-WEREDA	168,074	85,475	82,599	34,371	33,109
MELKA BELO-RURAL	168,074	85,475	82,599	34,371	33,109
KUFEKASA	4,537	2,299	2,238	938	884
BIFITU OROMIYA	5,269	2,696	2,573	1,121	1,106
CHEFE JENETA	6,525	3,315	3,210	1,328	1,288
BURIKA NEGEYA	6,640	3,421	3,219	1,369	1,318
FALE NEGEYA	7,323	3,740	3,583	1,467	1,433
WELDA MISIMA	4,471	2,276	2,195	912	874
TOKUMA JALELA	7,902	4,010	3,892	1,634	1,590
CHEFE WELITEHA	10,893	5,447	5,446	2,290	2,241
BOKO JALELA	4,870	2,447	2,423	1,012	987
BIFITU NEGEYA	5,786	2,870	2,916	1,206	1,182
DEBILE	3,079	1,490	1,589	641	618
DEGAYA BELO	11,827	5,990	5,837	2,482	2,403
MEKANISA	4,084	2,044	2,040	812	803
EFA BASI	7,280	3,793	3,487	1,448	1,324
MELISA HAKA	11,197	5,741	5,456	2,294	2,239
DABA KENISA	10,323	5,238	5,085	2,118	2,059
TOKUMAN KANE	8,496	4,347	4,149	1,752	1,684
DIRE KUFA KUTER 4	5,254	2,590	2,664	996	968
WELIKITUMA BILUSUMA	9,908	5,145	4,763	2,077	2,002
FIRI KEBISO	8,279	4,191	4,088	1,573	1,498
HAKA MULISI	9,956	5,138	4,818	1,928	1,795
TOKUMA BILISUMU	14,175	7,247	6,928	2,973	2,813
BEDENO-WEREDA	229,848	115,650	114,198	48,614	47,239
BEDENO-RURAL	229,848	115,650	114,198	48,614	47,239
EJA BIYA	4,702	2,363	2,339	1,026	987
RARE JANETA	8,695	4,435	4,260	1,765	1,704
GORO HODO	9,896	5,067	4,829	2,053	1,993
DADA FURDA	4,418	2,264	2,154	836	803
BALCHAK KELA	2,991	1,506	1,485	650	607
WELDIYA RAMIS	4,358	2,179	2,179	956	911
HARAWA BELINA	5,690	2,868	2,822	1,188	1,154
TIRTIRO MANGUDO	6,989	3,524	3,465	1,402	1,369
RASA JANETA	6,927	3,485	3,442	1,351	1,328
MOJO HAMD	5,144	2,515	2,629	1,082	1,048
LENCHA	7,833	3,928	3,905	1,660	1,611
CHEFE BELINA	7,339	3,701	3,638	1,537	1,510
MANGUDO RAMIS	4,539	2,311	2,228	970	954
BIYO RAMIS	4,685	2,368	2,317	1,073	1,044
GOLOLCHA RAMIS	4,115	2,043	2,072	903	893
DIROTA RAMIS	6,778	3,406	3,372	1,496	1,469
META RAMIS	6,786	3,425	3,361	1,475	1,442
BEREKET BERKELE	6,757	3,466	3,291	1,309	1,264
ENCHINI	4,702	2,362	2,340	975	953
MADA NEGEYA	4,419	2,201	2,218	940	919
DECHATU MOJO	4,998	2,487	2,511	1,064	1,048
HARIRO GULT	4,700	2,368	2,332	1,009	963
DODOTA MOJO	5,691	2,844	2,847	1,167	1,132
GOBA HARO	5,316	2,619	2,697	1,199	1,170
KARA EFA	7,721	3,946	3,775	1,664	1,641

Table 9.2. Population, Households and Housing Units
for Rural Kebeles by Sex: 2007

Geographical Area	Population			Number of households	Number of Housing units
	Both Sexes	Male	Female		
ASHUKO DANEBA	4,296	2,122	2,174	922	903
HINDEYISA	5,708	2,879	2,829	1,143	1,106
DERTU RAMIS	4,639	2,274	2,365	1,034	997
ELILI DARARTU	5,513	2,895	2,618	1,148	1,094
EJA BUNA	3,403	1,686	1,717	709	704
TORTORA KELA	9,406	4,758	4,648	1,977	1,919
BURKA BADHASO	5,668	2,799	2,869	1,175	1,127
HARO KERSA	3,940	1,991	1,949	867	838
BORTOLO	6,862	3,382	3,480	1,484	1,434
HARA DANEBA	4,449	2,185	2,264	1,058	1,028
ODA BISHANI	7,139	3,582	3,557	1,539	1,493
TORTORA GUDA	6,155	3,070	3,085	1,314	1,304
JIRU BELINA	7,274	3,641	3,633	1,552	1,498
BURKA NEGEYA	4,292	2,157	2,135	912	866
GENEMI	4,915	2,548	2,367	1,030	1,011
MIDEGA TOLA-WEREDA	69,187	35,613	33,574	14,884	14,439
MIDEGA TOLA-RURAL	69,187	35,613	33,574	14,884	14,439
KERENSA	2,688	1,355	1,333	576	569
TERKAFETA	4,141	2,069	2,072	872	841
BURIKA RAHIMETA	5,364	2,755	2,609	1,176	1,147
AURIJI	3,236	1,570	1,666	719	674
LENCHA	5,715	2,864	2,851	1,211	1,162
ROBA	4,294	2,155	2,139	933	906
MUDIBALI	2,919	1,465	1,454	659	638
BILISUMA	4,499	2,284	2,215	1,015	941
BEREZALA	3,353	1,694	1,659	720	705
KUFA	2,603	1,312	1,291	562	543
LIBEN	6,690	3,412	3,278	1,373	1,344
NEGEYA	4,103	2,045	2,058	899	885
JIDO GERI	2,828	1,479	1,349	634	614
DIMTU KALIYA	2,176	1,179	997	445	419
IBIRO MUSA	4,130	2,250	1,880	832	821
MUKURA	3,127	1,667	1,460	692	681
LEGE TURE[ABIDI GERI]	3,817	2,109	1,708	767	764
SELAMA	3,504	1,949	1,555	799	785
CHINAKSEN-WEREDA	74,802	38,516	36,286	16,252	15,549
CHINAKSEN-RURAL	74,802	38,516	36,286	16,252	15,549
DAWE ERESA	2,333	1,270	1,063	638	605
DAWE KORA	2,957	1,510	1,447	646	597
MUDI DAWE	3,476	1,755	1,721	751	718
SERTE	319	163	156	65	60
AMOLA	1,678	851	827	371	345
KALIGA WERESEYO	1,519	804	715	337	313
KALEROGA	1,679	843	836	399	377
DORBIGA	682	367	315	125	123
GOLMAYO	1,404	750	654	340	333
GOLELCHA	1,158	574	584	264	262
CHELCHALE	2,005	1,049	956	404	387
KERARO	719	363	356	159	156
GELA	672	327	345	149	137
TIROWEYN	565	289	276	136	130
TIROSENDARE	454	238	216	112	99
TURONOD	1,008	470	538	292	275
SEMEN KORLEY	710	353	357	160	134
CHIRELE	790	379	411	172	169
MEKANISA OROMO	1,424	714	710	290	283
BELEYGA	1,247	621	626	245	244
HARBID	1,338	664	674	204	196
MEKANISA HASENEYBO	1,013	504	509	212	211
TURKEYLE	1,056	535	521	269	266
USWEYNE	875	464	411	177	167
HOSALE	596	328	268	147	144
MERER	1,733	893	840	368	365
MESNO	975	494	481	207	200
YUGYUG	1,407	726	681	296	286
LUGO	1,294	694	600	274	246
KOCHER	1,786	941	845	415	383
MULISAGUDA	3,291	1,728	1,563	614	591
MULISAEGU	3,122	1,609	1,513	656	642
GOLEWACHU	1,534	778	756	280	269
WELENSU	2,729	1,372	1,357	583	565
BADUELEMO	1,444	714	730	323	317
MIGIRA	1,222	647	575	256	239
DAGDERA	1,082	588	494	231	210
DEMBESELE	1,723	886	837	381	367
KIDIYELE	1,549	805	744	288	274
MELOLE	521	227	294	141	139

Table 9.2. Population, Households and Housing Units
for Rural Kebeles by Sex: 2007

Geographical Area	Population			Number of households	Number of Housing units
	Both Sexes	Male	Female		
KALMALE	1,156	623	533	266	260
WACHUAND	1,399	705	694	338	326
ORDA AND	2,956	1,555	1,401	580	541
GODAGOREZ	1,213	615	598	275	272
ULANULA	1,057	517	540	263	253
KOBOBIKA	2,265	1,133	1,132	514	504
ORDA HULET	3,907	2,091	1,816	807	785
ORDA SOST	2,243	1,199	1,044	477	450
WACHUHULET	1,517	791	726	355	334
GIRAWA-WEREDA	234,280	118,366	115,914	49,049	47,669
GIRAWA-RURAL	234,280	118,366	115,914	49,049	47,669
BIRBIRSA NEGEYA	9,569	4,760	4,809	1,999	1,951
LENCHA	8,806	4,459	4,347	1,703	1,597
RASA JENETA	5,510	2,773	2,737	1,067	1,055
GAFERA BURKA	2,799	1,367	1,432	608	589
GOROJALELA	2,033	1,055	978	413	402
GEFAREKENCHERA	1,269	627	642	295	291
KURFABIYO	2,585	1,302	1,283	557	547
BIFATU	3,317	1,647	1,670	731	711
JURUGEMECHU	5,128	2,594	2,534	1,077	1,055
BURKA JENETA	3,232	1,644	1,588	656	595
HULAJENETA	5,950	3,012	2,938	1,185	1,153
MOJOSEDE	8,189	4,180	4,009	1,663	1,622
METAMOJO	3,919	1,955	1,964	870	844
LAFTOHEREWA	6,824	3,447	3,377	1,427	1,387
MEYREGUDENA	9,003	4,599	4,404	1,762	1,714
AEJERSA TABOTA	4,570	2,311	2,259	895	866
BURKAGUDINA	8,077	4,097	3,980	1,659	1,624
KUFA	6,656	3,377	3,279	1,458	1,423
RASA NEGEYA	3,050	1,545	1,505	686	670
KUFAKASE	5,890	2,934	2,956	1,253	1,226
BADUMEYRALELISA	6,433	3,266	3,167	1,378	1,305
WEJINJREGEN	6,201	3,128	3,073	1,316	1,278
DREGEMECHU	8,300	4,248	4,052	1,708	1,657
LAFOTOSOMOLO	4,245	2,071	2,174	856	838
MOJOLEGEAODA	3,378	1,633	1,745	732	715
MOJOTESEMO	3,777	1,894	1,883	801	783
ELA TATESA	5,340	2,628	2,712	1,133	1,115
AODAJONETA	5,872	2,951	2,921	1,258	1,235
CHRECHA	5,514	2,903	2,611	1,121	1,054
MEDAJALELA	5,864	2,907	2,957	1,214	1,169
MUDENAJURUBELINA	3,785	1,905	1,880	838	810
TUKUMAAIRE	7,536	3,889	3,647	1,540	1,510
DRSITU	6,862	3,513	3,349	1,421	1,377
HEKEBASE	7,092	3,578	3,514	1,545	1,502
CHULULJIRUBELINA	7,024	3,567	3,457	1,475	1,437
MOJOBALEDI	2,864	1,430	1,434	657	646
KARAHORDA	5,142	2,556	2,586	1,188	1,165
TOKUMAJALELA	3,228	1,636	1,592	690	679
MILKAWA	7,447	3,885	3,562	1,534	1,480
AREBLIJA	4,868	2,451	2,417	1,013	983
TUTAJENETA	3,945	2,042	1,903	852	835
MEGERTU	3,035	1,528	1,507	686	683
AIFABATE	3,856	1,949	1,907	829	816
DOROBA	2,766	1,380	1,386	586	573
CHEFEJENETA	3,530	1,743	1,787	714	702
GOLE ODA-WEREDA	98,885	50,696	48,189	21,877	20,784
GOLE ODA-RURAL	98,885	50,696	48,189	21,877	20,784
BIFITU NEGEYA	4,772	2,486	2,286	894	833
TIRITIRA 03	5,371	2,715	2,656	1,126	1,112
TERITIRA 02	4,681	2,349	2,332	982	950
TIRITIRO DENEBA	5,220	2,682	2,538	969	940
MOJO HARGETI	3,027	1,458	1,569	701	665
SETEWA KENISA	4,339	2,184	2,155	937	926
TELEMINO	5,869	2,939	2,930	1,240	1,197
JELEN	4,224	2,133	2,091	828	804
DEMA MISERA	4,260	2,160	2,100	918	871
DIMA JENETA	4,785	2,410	2,375	1,057	1,004
GOLA NEGEYA	5,736	2,869	2,867	1,224	1,190
GORO ABU	3,913	2,093	1,820	779	752
CHOBI DAGAGA	3,200	1,645	1,555	678	655
JIDO MISERA	5,244	3,416	1,828	1,749	1,265
BEREDA LENICHA	6,098	3,036	3,062	1,543	1,494
KERE BALICHI	4,661	2,341	2,320	974	959
URIGO	3,670	1,823	1,847	803	789
GARAKEFA	6,515	3,211	3,304	1,591	1,553
CHOBI MIAWA	4,904	2,403	2,501	1,099	1,078

Table 9.2. Population, Households and Housing Units
for Rural Kebeles by Sex: 2007

Geographical Area	Population			Number of households	Number of Housing units
	Both Sexes	Male	Female		
BURQA NEGEYA	4,068	2,273	1,795	753	744
KUNBI GOHA	4,328	2,070	2,258	1,032	1,003
MEYU MULEKE-WEREDA	43,024	21,713	21,311	9,328	9,094
MEYU MULEKE-RURAL	43,024	21,713	21,311	9,328	9,094
IFEBAS	5,763	2,813	2,950	1,270	1,205
GORO NEGEYA	3,141	1,559	1,582	647	630
REKO ALOLA	2,972	1,500	1,472	732	726
GEBIBUDA	2,077	1,033	1,044	502	493
GOLA SODOMA	3,280	1,679	1,601	727	707
FENITEBAS	2,456	1,220	1,236	549	535
CHIRA	3,714	1,846	1,868	907	867
GUGUFNA BIQO	2,028	1,010	1,018	450	438
BIKO	1,882	905	977	447	442
MULUKE	1,973	997	976	440	424
BURKA JENETA	2,153	1,074	1,079	500	490
JIDO MISRA	2,748	1,403	1,345	532	528
MOJO WELDIYA	1,506	759	747	328	324
KILE	1,100	541	559	244	239
CHELO	1,427	722	705	262	261
GARA WELLO	1,913	1,071	842	336	331
HARORESA	1,557	871	686	250	250
TAKURA	1,334	710	624	205	204
BALE-ZONE	1,235,734	629,486	606,248	249,263	242,073
AGARFA-WEREDA	89,203	45,573	43,630	17,033	16,527
AGARFA-RURAL	89,203	45,573	43,630	17,033	16,527
MEKALA	4,318	2,048	2,270	836	823
SOBA SOBICHO	1,560	760	800	277	269
ALOCHEFO	4,719	2,383	2,336	903	875
HARO GODA	6,756	3,446	3,310	1,290	1,234
AMIBENITU	7,371	3,824	3,547	1,393	1,343
WELITEI WEGERGE	7,724	3,982	3,742	1,420	1,383
WELITE NAGAYA	3,324	1,752	1,572	647	635
AMALEMA	3,167	1,639	1,528	563	552
BURIKA MISOMA	4,527	2,456	2,071	862	848
ALI SEFERA	5,192	2,742	2,450	938	917
ALE BIDU	3,311	1,771	1,540	638	621
KASO WARA	5,023	2,594	2,429	960	933
KASO MMANISO	4,888	2,434	2,454	981	957
DERA HONISHO	3,736	1,798	1,938	714	694
GALEMA HEBANO	2,391	1,199	1,192	461	447
MEKONA CHEFE	3,165	1,611	1,554	625	599
MEKONA FEREJA	3,475	1,726	1,749	668	624
ODA NEGESO	6,216	3,082	3,134	1,166	1,123
HEBANA WEYIRA	3,359	1,678	1,681	624	610
ATIBA SHEWISO	2,746	1,285	1,461	553	537
AGARFA GIBIRNA KOLEG	2,235	1,363	872	514	503
GOLOLCHA-WEREDA	95,005	48,004	47,001	19,396	18,892
GOLOLCHA-RURAL	95,005	48,004	47,001	19,396	18,892
WABE SADA	2,066	1,010	1,056	506	498
DIRE GUDO	7,001	3,537	3,464	1,444	1,402
DINISA	6,210	3,167	3,043	1,354	1,325
KEJEWA CHUKA BASU	5,152	2,618	2,534	1,031	996
DIRE SHEK HUSEN	3,351	1,636	1,715	778	756
OURIGESA	435	220	215	98	95
MARITU CHELELEKA	1,233	606	627	269	253
BURIYA	4,131	2,085	2,046	878	846
KURA WADA	2,447	1,234	1,213	510	493
GOFA	2,991	1,471	1,520	642	632
KENIJILA	4,328	2,117	2,211	956	922
BULALA FURIFURISA	5,693	2,900	2,793	1,125	1,100
BULALA HARER	2,356	1,264	1,092	454	445
KETIBA	4,498	2,320	2,178	844	809
SELAM	5,408	2,745	2,663	1,070	1,049
DOBI BIKA	8,769	4,431	4,338	1,767	1,719
HAMERA	2,957	1,449	1,508	618	611
TEMAM	1,533	795	738	324	320
BEREKET SIMEDINA	5,141	2,623	2,518	998	972
BORAT	3,295	1,681	1,614	674	664
ATABA	4,536	2,324	2,212	903	888
LEMILEM HALILA	3,481	1,762	1,719	667	652
SAFOGE	3,780	1,879	1,901	665	652
DARERA	1,968	1,003	965	389	370
ABOGNA	2,185	1,093	1,092	410	401
TADDES GENA ERISHA LIMAT	6	4	2	4	4
MEKIYA ERISHA LIMAT	44	24	20	9	9
CHILALO INTER PRAISE ERISHA LI	2	1	1	2	2
SIYUM GEMECHU ERISHA LIMAT	5	4	1	5	5

Table 9.2. Population, Households and Housing Units
for Rural Kebeles by Sex: 2007

Geographical Area	Population			Number of households	Number of Housing units
	Both Sexes	Male	Female		
SAKO MENIDO ERISHA LIMAT	3	1	2	2	2
GASERA-WEREDA	73,423	37,705	35,718	13,568	13,119
GASERA-RURAL	73,423	37,705	35,718	13,568	13,119
MELIKA OLIFIGEDI	2,422	1,305	1,117	463	457
ABIRONYE SHEMIBITA	1,673	848	825	319	307
AWICHACHE BIRIBIRISA	6,059	3,080	2,979	1,116	1,100
BENEBE GURANYADA	2,073	1,074	999	402	390
BELO HABEBE	2,181	1,089	1,092	418	409
ZEFETE	1,230	633	597	217	215
WETECHEMO	1,098	569	529	207	204
NAKE NEGEWO	4,977	2,557	2,420	927	900
DEMIBELI AMOGISA	5,809	3,017	2,792	1,055	1,029
SURARA KOLOBA	3,110	1,614	1,496	582	556
SEADA KOLOBA	2,357	1,221	1,136	422	408
ELU KERISHA	3,745	1,917	1,828	707	674
AWSEGECHO MESEL MEDA	3,867	1,988	1,879	726	703
HOMA ABU	3,297	1,694	1,603	619	594
ABEBU KEMEDI	3,497	1,781	1,716	613	599
BELO AMINYA	4,257	2,191	2,066	802	784
CHEFARO	3,286	1,694	1,592	627	618
YEBISINA WARI	5,180	2,595	2,585	942	928
YEBISINA WELE	2,976	1,514	1,462	514	463
SHELEL MISIRA	4,519	2,349	2,170	864	789
ETEYU DAFERA	5,810	2,975	2,835	1,026	992
BELTU-WEREDA	60,505	30,209	30,296	13,054	12,794
BELTU-RURAL	60,505	30,209	30,296	13,054	12,794
ALELU	2,297	1,133	1,164	498	490
BARE	3,263	1,621	1,642	724	714
FIK	3,062	1,554	1,508	672	664
HARIKISO	3,170	1,546	1,624	679	671
HERO	2,637	1,294	1,343	568	559
BEHIMA	2,079	1,044	1,035	421	398
DELO JANO GUBISA	3,395	1,666	1,729	724	708
ODA	751	420	331	170	168
SEMA	2,131	1,098	1,033	470	466
DULECHA	941	466	475	219	219
KORIBA	1,324	629	695	284	277
DOY ABU	2,199	1,114	1,085	467	458
LUKU KILITU	2,273	1,189	1,084	476	466
CHEFA MEADINA	1,874	937	937	398	385
MUMICHA NEDI	3,350	1,670	1,680	693	682
EJEJAWI BURIKA	2,036	1,020	1,016	428	420
GARA JALU	2,080	1,030	1,050	463	456
YABELO	2,428	1,126	1,302	549	541
ADELE	2,524	1,254	1,270	548	535
GONI	3,563	1,802	1,761	789	757
DEREBA	1,589	803	786	323	316
WENIJISA	1,221	604	617	249	247
HARU GORO	4,964	2,430	2,534	1,075	1,060
HIDA HUNIDA	1,890	946	944	414	404
ANIGOYE	2,112	1,093	1,019	459	447
WEDESA	1,352	720	632	294	286
GINIR-WEREDA	119,299	61,054	58,245	23,870	23,387
GINIR-RURAL	119,299	61,054	58,245	23,870	23,387
SEBUNA	2,219	1,112	1,107	488	476
CHEFENEGEYA	4,831	2,382	2,449	1,054	1,028
KARAADANO	9,223	4,676	4,547	1,601	1,570
SHEWEDE AONAGORE	2,929	1,490	1,439	520	511
GUBERBAJA	3,563	1,811	1,752	680	662
MUMICHA	6,972	3,516	3,456	1,350	1,329
ARDA KEBSA	4,381	2,274	2,107	852	820
WELTEAIATOTA	4,186	2,157	2,029	798	774
HEREWA SEDSET	5,449	2,819	2,630	1,061	1,040
SURAGEFATE	2,319	1,203	1,116	481	467
HEREWA MISERA	2,272	1,140	1,132	472	453
HEREWA 4	3,525	1,768	1,757	667	649
AELBUKO	7,544	3,910	3,634	1,512	1,479
AKASHA	8,796	4,607	4,189	1,677	1,642
KEBENA	3,394	1,760	1,634	676	663
BALEKECHA	1,810	911	899	361	356
AEBISA	5,656	3,031	2,625	1,062	1,047
HEREWA 1	4,859	2,522	2,337	988	975
JAME	2,004	1,030	974	412	407
ODAROBA	2,647	1,328	1,319	553	538
KETETI	3,754	1,861	1,893	879	870
ARDOTERE	3,891	2,014	1,877	834	825
CHANCHO	2,969	1,523	1,446	615	589

Table 9.2. Population, Households and Housing Units
for Rural Kebeles by Sex: 2007

Geographical Area	Population			Number of households	Number of Housing units
	Both Sexes	Male	Female		
AILANI DOYU	6,303	3,209	3,094	1,243	1,221
HEREALE	2,535	1,268	1,267	522	516
MELKAAODA	4,330	2,201	2,129	969	957
GAMODUKSI	4,229	2,111	2,118	923	913
DUBU	2,669	1,392	1,277	603	594
AHMED NURU ERSHALIMAT	4	2	2	1	1
KEBIR HUSSEN WAKO ERSHALIMAT	34	24	10	15	14
MEHEMED ALY ERSHALIMAT	2	2	-	1	1
SINANA-WEREDA	118,594	61,968	56,626	23,089	22,313
SINANA-RURAL	118,594	61,968	56,626	23,089	22,313
ILUSINBITU	9,123	4,760	4,363	1,798	1,609
ALAGE	5,397	2,848	2,549	1,018	1,004
SHEWUDE	3,834	2,033	1,801	715	694
HESENBERERA	5,665	2,959	2,706	1,079	1,046
HEMIDA	4,975	2,761	2,214	824	808
BESASO	4,150	2,239	1,911	795	779
KOBORATEMO	6,453	3,274	3,179	1,297	1,270
WELTEI BERISA	3,016	1,538	1,478	582	565
HORABOKA	5,868	3,018	2,850	1,074	1,024
KASOSHEKUMER	5,867	3,041	2,826	1,041	1,019
HEWUSHO	5,797	2,977	2,820	1,142	1,123
ROBE AKABABI	5,224	2,664	2,560	959	940
SHALO	6,003	3,149	2,854	1,206	1,168
OBORA	11,843	6,122	5,721	2,358	2,326
HISU	8,249	4,225	4,024	1,594	1,566
WELTEIWEYIB	4,425	2,338	2,087	921	853
WELTEIARJO	5,855	3,110	2,745	1,117	1,074
GEMORA	3,586	1,898	1,688	708	697
SALKA	9,753	5,174	4,579	1,974	1,933
BESMENA	2,121	1,070	1,051	441	427
ROBE IRSHA LIMAT	432	249	183	125	120
SINANA IRSHA MIRIMIR	314	168	146	121	111
SINANA IRSHA LIMAT	644	353	291	200	157
GOBA-WEREDA	40,757	20,615	20,142	8,406	8,061
GOBA-RURAL	40,757	20,615	20,142	8,406	8,061
WELTIE AZERA	1,835	921	914	403	394
WELTIE TOSHA	2,293	1,129	1,164	534	531
ETITU SURA	2,529	1,243	1,286	526	507
ALOSHETILO	3,098	1,585	1,513	664	655
WELTIE MAGIDA	3,427	1,807	1,620	662	650
ASHUTA	2,881	1,499	1,382	602	589
WACHO MISHERGE	3,303	1,647	1,656	700	687
WELTIE WECHO	4,609	2,323	2,286	1,002	816
WAJITU SHABE	1,813	895	918	350	347
ILASA HAGALA	2,429	1,250	1,179	508	498
WELTIE KUBSA	3,346	1,691	1,655	660	628
FASILE ANGESO	2,056	1,029	1,027	412	404
RIRA	2,177	1,104	1,073	428	424
SHEDEM	3,741	1,881	1,860	717	699
ADABA GEFECHA	1,217	608	609	235	229
ETHIO RIFT VALLEY	3	3	-	3	3
ARENA BULUQ-WEREDA	76,603	38,788	37,815	15,830	15,316
ARENA BULUQ-RURAL	76,603	38,788	37,815	15,830	15,316
HERO	2,340	1,179	1,161	473	466
SORBIRA	1,698	820	878	354	345
BULUQ	8,568	4,324	4,244	1,708	1,643
HAWO	6,730	3,397	3,333	1,319	1,277
SHAWE	7,512	3,836	3,676	1,562	1,499
SODU WELMEL	4,651	2,368	2,283	970	946
KUMBI	7,029	3,595	3,434	1,430	1,341
SODU LELAFTU	6,776	3,447	3,329	1,394	1,367
GERBI GALO	3,870	1,937	1,933	863	840
BEKAYO	5,723	2,878	2,845	1,200	1,181
ANOLE	4,465	2,255	2,210	927	898
MELKA ARBA	10,168	5,203	4,965	2,126	2,044
MEKANA GOBELE	7,073	3,549	3,524	1,504	1,469
DELO MENA-WEREDA	79,010	40,060	38,950	16,726	16,089
DELO MENA-RURAL	79,010	40,060	38,950	16,726	16,089
CHRI	12,716	6,475	6,241	2,618	2,567
WABERO	7,018	3,558	3,460	1,502	1,217
BURKITI	4,831	2,547	2,284	967	951
IRBA	4,998	2,568	2,430	1,041	1,020
WELTE IGUDINA	5,006	2,489	2,517	1,038	1,013
DEU	6,351	3,221	3,130	1,471	1,421
ODA DIMA	3,184	1,644	1,540	677	658
BOBIYA	4,764	2,478	2,286	1,033	1,011
KELEGOLBA	10,990	5,436	5,554	2,329	2,276

Table 9.2. Population, Households and Housing Units for Rural Kebeles by Sex: 2007

Geographical Area	Population			Number of households	Number of Housing units
	Both Sexes	Male	Female		
HAYA ODA	3,633	1,862	1,771	777	745
GOMGOMA	3,576	1,855	1,721	740	716
MELKA AMANA	3,440	1,722	1,718	749	733
NANI GADERA	3,394	1,687	1,707	710	698
BERAK	5,109	2,518	2,591	1,074	1,063
MEDA WELABU-WEREDA	94,543	47,539	47,004	19,638	18,976
MEDA WELABU-RURAL	94,543	47,539	47,004	19,638	18,976
GURA WERIKA	1,744	892	852	408	403
LIKIMISA BOKORE	5,502	2,758	2,744	1,133	1,094
ABORSO	3,265	1,635	1,630	661	632
BUBE	3,453	1,685	1,768	723	713
ODA	8,478	4,200	4,278	1,810	1,775
HARA HAJI	5,312	2,714	2,598	1,176	1,145
HORA KORE	8,765	4,472	4,293	1,897	1,825
BERISA	4,749	2,422	2,327	970	908
WERE	7,123	3,512	3,611	1,482	1,453
KERIKERO DANISA	7,293	3,590	3,703	1,539	1,506
KORJAL	4,643	2,305	2,338	954	934
WADUMA	7,572	3,785	3,787	1,510	1,482
MEDACHO	3,735	1,826	1,909	762	742
GENALE MELKA CHRA	8,341	4,231	4,110	1,685	1,642
ALE BDRE	5,429	2,787	2,642	1,077	896
ROBA JERU	109	64	45	20	20
ABA SIRBA	4,434	2,234	2,200	869	858
WELTE BURA	973	536	437	192	191
ODA BOJI	3,623	1,891	1,732	770	757
BERBERE-WEREDA	84,992	43,496	41,496	18,330	17,866
BERBERE-RURAL	84,992	43,496	41,496	18,330	17,866
WELITEI BERBERE	2,324	1,208	1,116	533	530
AWASH KOLATI	1,740	895	845	350	338
HAREWA ANOLE	4,697	2,424	2,273	1,045	1,025
GORO BURICHO	3,522	1,799	1,723	737	714
GEBE KEKU	6,311	3,369	2,942	1,339	1,289
HARO NANO	3,958	2,005	1,953	822	792
GORA HIDO	2,236	1,183	1,053	486	467
GORA BANITU	3,978	1,981	1,997	857	837
GORA BADIMENA	2,385	1,228	1,157	504	494
LEDI CHEKETA	5,932	2,977	2,955	1,242	1,221
GADULA	1,686	899	787	318	310
GELIMA	2,712	1,334	1,378	586	574
SIRIMA	7,617	3,913	3,704	1,631	1,592
WELITEI DERESA	9,164	4,641	4,523	2,064	2,012
WELITEI BURIKITU	6,887	3,515	3,372	1,452	1,414
METI KONIDALA	8,267	4,305	3,962	1,805	1,759
HAMIBELA	11,576	5,820	5,756	2,559	2,498
GURA DAMOLE-WEREDA	27,692	13,673	14,019	5,928	5,806
GURA DAMOLE-RURAL	27,692	13,673	14,019	5,928	5,806
SEDO WERKE	1,277	614	663	283	279
RAYTU	1,229	670	559	259	255
JEBO SAMO	1,389	652	737	311	307
FNALE KOSI	1,710	848	862	389	362
OLSHONA	1,135	564	571	236	234
JEBO AWAU	1,759	908	851	380	373
UBDO SERE	1,047	487	560	235	232
YEDI	1,455	701	754	324	320
EJERU	1,364	662	702	297	288
SHABO RETEBO	2,032	1,008	1,024	411	406
INGOYE ILANI	1,616	779	837	352	347
AWUCHECHE	3,114	1,536	1,578	661	654
HABIRONA	1,073	547	526	220	216
JIBIRI	4,499	2,240	2,259	959	930
HOKOLITU	2,993	1,457	1,536	611	603
GORO-WEREDA	74,575	38,205	36,370	15,321	14,985
GORO-RURAL	74,575	38,205	36,370	15,321	14,985
RAYITU MAMEDO	3,332	1,712	1,620	721	709
GELENICHO	942	472	470	197	191
WELITE NEGEYA	1,965	1,058	907	410	395
BALE ANOLE	4,573	2,320	2,253	961	946
BALE GADULA	2,634	1,404	1,230	478	462
ELANI SOGIDO	2,346	1,155	1,191	513	506
WELIYTE MANA	1,700	838	862	350	345
WELITE GOBU	3,973	2,132	1,841	777	763
CHEFA MANA	3,984	2,072	1,912	773	755
DEYU ABERIGEDA	2,225	1,169	1,056	455	445
WELESHE ELITOKE	1,719	940	779	334	324
WELITE SEYIDA	2,938	1,517	1,421	649	633
WELITE KEJELO	2,004	1,078	926	370	366

Table 9.2. Population, Households and Housing Units
for Rural Kebeles by Sex: 2007

Geographical Area	Population			Number of households	Number of Housing units
	Both Sexes	Male	Female		
FANIKEL	3,269	1,775	1,494	697	687
DADIMOS BIDEK	2,076	1,060	1,016	424	415
WELITE CHEFA	2,119	1,070	1,049	421	420
GERE NEGEYA	4,323	2,177	2,146	857	838
MELIKA BUTA	5,432	2,697	2,735	1,111	1,082
KEKU	4,011	1,965	2,046	844	831
GORO RIYA	2,706	1,349	1,357	563	554
BILI AKIYA	3,500	1,737	1,763	722	704
ELTOKEANELI	3,415	1,752	1,663	724	712
ROO NEGEYA	2,338	1,151	1,187	525	517
ROO SADE	2,358	1,172	1,186	509	487
GULIBA DUMA BALE	1,688	876	812	357	332
WAYU HORA	3,005	1,557	1,448	579	566
RAYTU-WEREDA	29,965	15,211	14,754	6,020	5,917
RAYTU-RURAL	29,965	15,211	14,754	6,020	5,917
JARA TORBI	1,416	719	697	305	300
KERE TULE	2,615	1,330	1,285	565	550
HARE ADI	747	363	384	160	158
ANOLE	1,885	903	982	372	353
WUCHIRO	1,503	748	755	311	308
GURURA	1,737	861	876	345	338
ADALA	1,308	673	635	279	276
HALO CHOMA	1,659	879	780	340	339
ARDA KALO	2,218	1,121	1,097	452	438
HARE DUBE	1,840	903	937	358	357
HARBUCHA	2,492	1,200	1,292	483	476
FINCHO	554	299	255	96	96
FELTE	1,531	773	758	290	289
DHEDECHA FERDA	1,412	734	678	280	275
ARDA NEGEYA	1,012	544	468	194	192
BORORE	1,709	902	807	356	344
BORE DIMTU	2,457	1,288	1,169	468	465
BOKOL	1,870	971	899	366	363
SEWEYNA-WEREDA	62,071	31,031	31,040	13,195	12,772
SEWEYNA-RURAL	62,071	31,031	31,040	13,195	12,772
KELIKELICHA	1,500	727	773	308	304
BODITI	1,173	550	623	260	258
LEKU	1,262	614	648	254	247
SORORO	2,086	1,036	1,050	457	453
BIYO HAREKILE	1,786	859	927	407	392
ARELE	1,577	789	788	379	375
DIGELU HAREAJO	1,576	774	802	352	347
CHERECHA FEJA	1,704	795	909	380	371
OROSA	1,391	683	708	298	293
MENIDERA	2,045	1,059	986	413	408
KETA DIBE	2,948	1,481	1,467	621	589
KESHO DENIBEL	3,496	1,784	1,712	735	726
SELIDE DAGOME	2,802	1,427	1,375	546	528
ARIDA GELIMA	3,716	1,936	1,780	757	734
ADELE	2,131	1,049	1,082	448	441
CHOPI	3,056	1,543	1,513	638	620
GALE	2,572	1,273	1,299	542	519
DOLICHA	3,149	1,600	1,549	645	496
HADA	3,567	1,843	1,724	744	733
WANIGEYA	2,613	1,313	1,300	538	529
HATAWI	1,829	902	927	402	391
BURIKA DARO	1,472	744	728	341	335
RESA	1,981	968	1,013	447	436
AJO KOGNE	1,261	613	648	288	286
SHEKU	3,784	1,881	1,903	832	819
OBERE	2,959	1,471	1,488	615	603
KORE KORIME	2,635	1,317	1,318	548	539
DAWE QACHEN-WEREDA	30,156	15,795	14,361	6,210	6,081
DAWE QACHEN-RURAL	30,156	15,795	14,361	6,210	6,081
ADADI DIBISA	2,531	1,283	1,248	550	542
SOF UMER	1,667	848	819	361	353
MEGALO SIRBO	1,216	604	612	259	253
KUBI WELDIYA	2,236	1,159	1,077	495	488
DIBE MOLE	2,138	1,083	1,055	483	461
WELEMTU BADOGE	1,426	723	703	326	316
BEKE KORA	1,894	982	912	426	422
DIBE KILOFITA	3,139	1,576	1,563	690	672
MENTOKE HAREWETICHA	1,030	531	499	225	223
HANTULE BESEKA	2,682	1,428	1,254	581	568
DIDIBSA GALE	800	421	379	159	154
ADE ARAAGA	2,192	1,171	1,021	462	458
HARGEDEB	2,010	1,075	935	345	340

Table 9.2. Population, Households and Housing Units
for Rural Kebeles by Sex: 2007

Geographical Area	Population			Number of households	Number of Housing units
	Both Sexes	Male	Female		
BEQEQSA	5,195	2,911	2,284	848	831
DINSHO-WEREDA	36,158	17,754	18,404	6,967	6,755
DINSHO-RURAL	36,158	17,754	18,404	6,967	6,755
HORA SOBA	5,890	2,893	2,997	1,130	1,093
GOFIN GIRA	2,132	1,060	1,072	405	391
DINSHO 02	5,272	2,638	2,634	1,031	994
ABA KERA	6,299	3,109	3,190	1,210	1,170
HOMA	3,585	1,771	1,814	682	661
MIO	4,964	2,369	2,595	990	977
AYIDA	3,455	1,662	1,793	617	597
GOJERA	1,808	885	923	342	338
GEREMIBA DIMA	2,733	1,356	1,377	549	523
BALE TERARAWOCH NATIONAL PARK	20	11	9	11	11
DAWE SERER-WEREDA	43,183	22,806	20,377	6,682	6,417
DAWE SERER-RURAL	43,183	22,806	20,377	6,682	6,417
BARED	4,111	2,230	1,881	707	638
DENDUBA	2,518	1,338	1,180	296	281
GEDEB	1,496	783	713	237	228
GERADO	1,543	841	702	208	192
GORA	1,088	538	550	198	186
BUTU	2,199	1,085	1,114	456	454
HOFI CHECHEBA	2,280	1,188	1,092	466	459
HANTUTU	3,172	1,783	1,389	462	447
HATURA	1,495	835	660	223	213
GOLA KURMA	3,426	1,720	1,706	538	525
BUTA	3,078	1,576	1,502	546	538
KUROFTU	2,918	1,533	1,385	394	370
DEGILU	2,628	1,446	1,182	340	320
DAWA	1,472	773	699	202	197
DALE MENDEYU	2,750	1,427	1,323	434	425
DIKAY	2,953	1,603	1,350	380	363
HADA	2,344	1,213	1,131	332	322
GURACHA	1,712	894	818	263	259
BORENA ZONE	878,161	443,286	434,875	162,746	156,197
BULE HORA-WEREDA	229,244	115,519	113,725	38,616	36,888
BULE HORA-RURAL	229,244	115,519	113,725	38,616	36,888
GADU JEBASERE	5,171	2,597	2,574	871	854
HERA LIPITU	7,387	3,763	3,624	1,303	1,275
DEGO BULICHA	6,822	3,364	3,458	1,289	1,249
SAKICHA	8,563	4,269	4,294	1,485	1,427
HAR TUME LEMA	6,288	3,065	3,223	1,156	1,091
RUSA HANIKE	7,119	3,510	3,609	1,273	1,238
MATE LEMA	9,321	4,587	4,734	1,592	1,543
MERETUR KUMA	10,537	5,370	5,167	1,782	1,719
CHERE GULELICHA	3,755	1,941	1,814	564	539
DONIBELA HARA	4,798	2,478	2,320	717	676
DEDELE HARA	5,700	2,938	2,762	969	805
GELANA METERE	3,066	1,572	1,494	459	440
SORORO MELIKA JOWA	3,169	1,672	1,497	419	374
MEDIBA	2,869	1,447	1,422	454	415
SOYAMA SURO	5,369	2,658	2,711	749	709
MOTOKOMA HARA	3,359	1,677	1,682	487	454
BULE KENGA	4,067	2,016	2,051	634	594
BURIKA EBELA	6,199	3,096	3,103	1,044	1,013
DIBISA OGO	9,194	4,626	4,568	1,483	1,410
SARIJ ELA BEDESA	8,106	4,045	4,061	1,364	1,305
KILONISO MOKONISO	10,316	5,199	5,117	1,811	1,752
KILENISO RESA	8,940	4,470	4,470	1,533	1,489
GALESA BURIKA	8,982	4,554	4,428	1,676	1,562
GALESA NEGESO	11,263	5,706	5,557	1,920	1,868
SORLE WACHU	9,779	4,880	4,899	1,710	1,647
KELECHA MURITI	8,917	4,528	4,389	1,429	1,377
KELELITU SAY	7,663	3,783	3,880	1,288	1,237
MIRIGO KOROBO	7,099	3,582	3,517	1,249	1,174
BERIDAYE CHEBITI	4,763	2,432	2,331	822	767
KUYA	5,521	2,816	2,705	828	796
BUDA MEGADA	5,171	2,685	2,486	848	823
ROPI MEGADE	7,522	3,743	3,779	1,291	1,221
DEKISA CHEBETI	10,866	5,640	5,226	1,853	1,786
YEMENIGIST DEN	1,583	810	773	264	259
YABELO-WEREDA	84,668	42,020	42,648	16,982	16,506
YABELO-RURAL	84,668	42,020	42,648	16,982	16,506
CHARI	7,902	3,841	4,061	1,642	1,622
DEDERITU	2,131	1,048	1,083	393	389
BILIDAM	3,660	1,840	1,820	581	488
SURUPA	4,368	2,299	2,069	707	685
TULEWAYU	2,809	1,429	1,380	428	398

Table 9.2. Population, Households and Housing Units
for Rural Kebeles by Sex: 2007

Geographical Area	Population			Number of households	Number of Housing units
	Both Sexes	Male	Female		
HAROBEKE	1,443	722	721	306	301
DIDA HARA	11,755	5,828	5,927	2,512	2,458
DID YABELO	10,518	5,150	5,368	2,042	1,999
TSADIM	6,874	3,381	3,493	1,360	1,320
ARERI	9,609	4,800	4,809	1,966	1,923
ELIWEYA	4,013	2,021	1,992	860	846
ODE GALICHAT	4,827	2,319	2,508	1,104	1,070
OUTALO	1,963	987	976	426	416
ABIDA	1,278	620	658	256	254
YUBIDO	2,613	1,290	1,323	514	501
GEGNA	865	453	412	167	157
TSARITO	5,145	2,577	2,568	1,078	1,058
HARI WEYU	2,895	1,415	1,480	640	621
ARERO-WEREDA	45,122	22,737	22,385	9,198	8,956
ARERO-RURAL	45,122	22,737	22,385	9,198	8,956
ALONA	4,048	1,973	2,075	836	817
GELEBA	1,390	654	736	250	245
HIRMAYE	2,510	1,302	1,208	487	460
MEDER	1,098	547	551	207	204
GUTO	1,345	704	641	293	290
KERA GUMATA	1,843	931	912	373	370
KEFERA	1,265	626	639	244	243
FULDEWA	4,310	2,193	2,117	863	835
SILALA	1,997	1,028	969	396	390
HARO DIMTU	1,954	973	981	391	388
META GEFERSA	1,011	527	484	205	199
OROTO	1,155	598	557	253	242
REJI	2,817	1,416	1,401	557	534
WEB	7,517	3,760	3,757	1,572	1,536
KEKELO	1,128	560	568	232	209
WELENSU	1,559	785	774	314	295
WACHELE	2,437	1,238	1,199	503	495
BORBOR	5,738	2,922	2,816	1,222	1,204
MOYALE-WEREDA	31,162	16,129	15,033	5,786	5,587
MOYALE-RURAL	31,162	16,129	15,033	5,786	5,587
GUCHI	1,312	676	636	260	251
MEDO	3,651	1,855	1,796	693	671
ORIGANE	3,849	1,952	1,897	647	630
MUDIAMBO	1,434	722	712	275	272
TUKA	5,536	3,041	2,495	1,097	1,070
DENIBI	4,528	2,333	2,195	853	834
TOLE MEDO	3,180	1,666	1,514	548	529
ARIBELE	3,241	1,623	1,618	590	556
MELEB	1,453	746	707	283	263
CHAMUK	1,508	776	732	248	243
SHEWA BER	1,470	739	731	292	268
DIRE-WEREDA	67,266	33,799	33,467	14,785	14,512
DIRE-RURAL	67,266	33,799	33,467	14,785	14,512
GORAY	1,851	1,059	792	424	419
DILO	4,310	2,092	2,218	1,102	1,076
GOBISO	2,654	1,306	1,348	603	598
ARBEL	2,020	1,031	989	475	470
DHOKOLE	3,646	1,813	1,833	823	808
MEDHOCHO	3,078	1,565	1,513	668	659
GOLOLCHA	3,574	1,780	1,794	807	793
MEGADO	4,638	2,319	2,319	982	974
ROMSO	5,224	2,617	2,607	1,132	1,113
HARALO	4,421	2,215	2,206	934	923
DID MEGA	3,238	1,636	1,602	643	612
SEMERO	3,370	1,733	1,637	709	697
SODA	2,500	1,260	1,240	525	519
DEMBELA BEDENO	8,868	4,477	4,391	1,925	1,902
HIGO	1,783	889	894	377	365
GAYO	4,063	1,953	2,110	894	878
DHASO	4,823	2,420	2,403	1,059	1,021
DUBLUK	3,205	1,634	1,571	703	685
TELTELE-WEREDA	65,627	33,715	31,912	13,515	13,148
TELTELE-RURAL	65,627	33,715	31,912	13,515	13,148
WATA WENDO	2,552	1,302	1,250	565	561
KULCHA	13,510	7,191	6,319	2,446	2,373
KELO	3,864	2,029	1,835	686	673
FLE TOLE	4,143	2,133	2,010	781	753
EBSA	2,079	1,055	1,024	409	377
HATUSE	2,925	1,597	1,328	619	599
HADO	1,756	877	879	348	341
SABA	2,705	1,374	1,331	564	552
SARETE	2,975	1,472	1,503	666	645

Table 9.2. Population, Households and Housing Units
for Rural Kebeles by Sex: 2007

Geographical Area	Population			Number of households	Number of Housing units
	Both Sexes	Male	Female		
JERERSA	1,954	975	979	416	405
MEKANISA	2,143	1,054	1,089	470	459
BELA	4,344	2,269	2,075	941	909
BELE DEMBI	1,851	958	893	369	336
ALKUNE	2,344	1,179	1,165	502	498
DEMBE GAYA	3,704	1,858	1,846	816	798
GENDELE	2,358	1,191	1,167	511	501
HORBATE	3,982	2,002	1,980	911	901
MERMERO	4,265	2,119	2,146	976	955
HOBOK	2,173	1,080	1,093	519	512
ABAYA-WEREDA	98,778	49,717	49,061	19,190	18,642
ABAYA-RURAL	98,778	49,717	49,061	19,190	18,642
DIBICHALA LUNICHE	3,922	1,961	1,961	739	706
SEMERO GAMIBELA	3,755	1,917	1,838	767	748
ODA MIKE	4,700	2,310	2,390	913	895
GWANIGWA	3,018	1,520	1,498	622	602
BUNATA BUKITU	4,723	2,438	2,285	965	949
KELALITU TINIKIRASE	4,252	2,108	2,144	897	874
HASE GOSA	2,410	1,219	1,191	487	465
DEBEKA DEBOBESA	3,288	1,654	1,634	640	619
WEDEYITURE	4,148	2,080	2,068	793	760
BOYE CHERE	6,751	3,328	3,423	1,357	1,314
BUKISA	4,195	2,109	2,086	840	812
HAFARISO BENIGESA	5,772	2,905	2,867	1,161	1,136
HAFARISA WARO	5,162	2,639	2,523	1,049	1,020
FOGE	5,393	2,727	2,666	1,091	1,053
SHARA	4,133	2,061	2,072	804	780
BOCHELA	3,686	1,835	1,851	718	707
DOKICHA	2,215	1,147	1,068	403	389
WETEMIBA	5,321	2,692	2,629	1,075	1,058
BIYO	4,781	2,334	2,447	843	817
GELO	12,614	6,445	6,169	2,243	2,169
LEDO	4,539	2,288	2,251	783	769
DUGDA DAWA-WEREDA	141,767	72,258	69,509	22,489	20,693
DUGDA DAWA-RURAL	141,767	72,258	69,509	22,489	20,693
WELENA BOKOSA	3,850	1,947	1,903	655	518
BIYUKUNI	3,447	1,685	1,762	544	478
HIDAKORMA	9,129	4,553	4,576	1,355	1,264
HEMAAINSHO	5,292	2,707	2,585	681	634
BURKAARBITO	9,965	5,139	4,826	1,451	1,355
MEKONISAMEGADA	5,558	2,862	2,696	826	775
BURKITUMEGADA	9,806	4,994	4,812	1,532	1,317
FANCHAWA ZERO 02	7,021	3,553	3,468	1,149	1,085
FONCHAWA ZERO AND	5,831	3,003	2,828	952	857
CHEMEKURA	5,171	2,612	2,559	840	798
BOKOGOROBALI	8,814	4,521	4,293	1,342	1,229
BAYAGUNDI	11,710	5,993	5,717	1,751	1,593
DAYADAWA	5,956	3,058	2,898	864	804
DAWADIMTU	6,723	3,376	3,347	1,118	1,049
DAWABICHU	3,881	1,982	1,899	640	622
GUTABCHUU	3,465	1,802	1,663	551	535
GALODAGAGA	8,756	4,481	4,275	1,414	1,269
MELKASODA	8,273	4,146	4,127	1,354	1,278
HEDAGORA	8,079	4,141	3,938	1,370	1,271
DADEADABUDU	6,741	3,426	3,315	1,281	1,207
DERUDANFILE	4,299	2,277	2,022	819	755
MEYO-WEREDA	46,660	23,156	23,504	10,129	9,865
MEYO-RURAL	46,660	23,156	23,504	10,129	9,865
MELBANA	3,802	1,835	1,967	833	828
GORILE	4,418	2,188	2,230	968	951
BOKU	6,741	3,392	3,349	1,481	1,438
AERDER	2,923	1,482	1,441	637	611
HEDEBABO	2,787	1,426	1,361	608	596
MIYU	3,666	1,806	1,860	820	791
BURKUKE	2,037	1,019	1,018	443	438
DOKISU	1,312	666	646	251	250
CHERITURURI	1,877	927	950	396	388
CHERILICHE	3,428	1,674	1,754	734	715
TESO	3,219	1,659	1,560	688	664
MITI	2,093	1,058	1,035	446	422
DIKICHA	3,180	1,489	1,691	683	666
DUKELE	1,629	771	858	378	376
GOMBISA	3,548	1,764	1,784	763	731
GELANA-WEREDA	67,867	34,236	33,631	12,056	11,400
GELANA-RURAL	67,867	34,236	33,631	12,056	11,400
ODO DERBA	2,504	1,244	1,260	384	363
BORE	3,185	1,582	1,603	480	416

Table 9.2. Population, Households and Housing Units
for Rural Kebeles by Sex: 2007

Geographical Area	Population			Number of households	Number of Housing units
	Both Sexes	Male	Female		
DANGO	3,948	2,015	1,933	673	650
ADADO	4,450	2,226	2,224	897	865
CHUKETA	4,168	2,074	2,094	734	713
CHELBESA	3,085	1,609	1,476	580	550
GIWE	5,446	2,748	2,698	1,076	1,008
BARTI WACHU	6,316	3,275	3,041	1,136	1,090
JAREME	3,835	1,939	1,896	712	655
TORE	7,227	3,665	3,562	1,277	1,230
SEMALO	8,340	4,081	4,259	1,521	1,471
KERSA	6,321	3,260	3,061	1,052	933
SHAMOLE	5,592	2,820	2,772	946	905
METERI	2,305	1,144	1,161	408	380
PARK RESIDENT	1,145	554	591	180	171
SOUTH WEST SHEWA ZONE	951,251	481,560	469,691	194,752	189,879
AMEYA-WEREDA	115,799	58,419	57,380	24,813	24,285
AMEYA-RURAL	115,799	58,419	57,380	24,813	24,285
MUGNO GILA	2,322	1,123	1,199	579	567
AJO LITA	2,369	1,171	1,198	459	448
AJO GIDU	2,219	1,088	1,131	455	451
AJO BEHA	1,777	908	869	324	316
GUTE ETEYA	3,582	1,819	1,763	692	677
KURA BOLA	4,268	2,100	2,168	806	788
KECHEMA JIREN	2,566	1,314	1,252	509	499
KERISA KILE	3,567	1,742	1,825	712	708
GOLITI BOLA	5,147	2,540	2,607	1,021	1,003
LEKU KABA	2,687	1,355	1,332	538	528
BERE TIRITIRA	3,663	1,843	1,820	745	729
AJAMO KURA	3,709	1,876	1,833	756	726
JIBATI KUCHULO	3,371	1,682	1,689	716	705
AROJI EJERISA NEDI	4,352	2,124	2,228	981	962
ABADO HOLE	3,098	1,525	1,573	668	662
DIRE AROJI	3,659	1,798	1,861	729	713
BEROSA SIN	2,953	1,460	1,493	587	569
DENIKA KADOBARU	2,542	1,278	1,264	489	482
TUMI BINOSOMIBO	5,275	2,632	2,643	1,080	1,051
LAFITO TSIGE	2,906	1,474	1,432	627	623
ARIBA SEDI KURA	1,924	982	942	431	406
MERI SEKELA KEREYU	3,974	1,989	1,985	904	886
ASHUTE TALIGO GAMIBELA	3,856	1,926	1,930	876	849
MOKO AJUBA KOTA	4,267	2,121	2,146	1,028	1,001
CHEHA KALE	1,919	954	965	466	457
GAMIBORE ALIY	3,034	1,546	1,488	742	725
KONO KULIT	1,939	1,011	928	472	446
BEREDA CHILALO	2,614	1,364	1,250	641	636
BERO MURI YAO	2,967	1,527	1,440	687	675
SHONIKE ABUKO	2,548	1,354	1,194	567	553
GUDURA HUDAD 2 & 3	3,568	1,885	1,683	816	797
TIRO ELALA HAROLE	6,398	3,283	3,115	1,419	1,389
ETEYA JAFITINIBO	4,573	2,388	2,185	995	977
WECHILAL KETEBRI DOBI	2,948	1,529	1,419	624	620
ABUYE JABILAL	3,238	1,708	1,530	672	661
WONCHI-WEREDA	91,719	45,938	45,781	18,509	17,922
WONCHI-RURAL	91,719	45,938	45,781	18,509	17,922
ADOFA	1,089	574	515	216	214
HARRO WONCHI	5,586	2,794	2,792	1,143	1,120
SHEGEG GEFERE	2,592	1,260	1,332	521	513
DAMU DEGELE	2,480	1,242	1,238	513	502
AZER QERENSA	3,275	1,627	1,648	678	660
WENDO TALFE	5,999	3,032	2,967	1,212	1,195
WORABU MASSE	2,231	1,097	1,134	438	428
CHEBOSE SELETEN	6,248	3,101	3,147	1,219	1,196
MEREGE ABEY	7,896	4,037	3,859	1,524	1,481
KURFO GETE	2,783	1,350	1,433	553	542
FITE WACHO	4,821	2,460	2,361	1,063	1,034
SONKO LEKAKE	5,249	2,574	2,675	1,043	864
DULELE KORE	3,563	1,773	1,790	714	682
DAE WANDIMTU	4,476	2,266	2,210	901	886
MITI WALGA	3,607	1,781	1,826	720	706
HARO BESEKA	2,178	1,087	1,091	411	406
DIMTU GODITI	2,868	1,412	1,456	581	563
DULELE BILACHA	4,558	2,328	2,230	886	876
LEMEN METAHORA	3,853	1,942	1,911	799	765
DEGOYE GALLE	3,472	1,772	1,700	723	717
BELIBELA BULIBULA	3,573	1,755	1,818	701	683
HARO KONO	5,118	2,595	2,523	1,053	1,009
ECHADE BIDIBE	4,204	2,079	2,125	897	880
WELISO-WEREDA	140,807	70,338	70,469	29,233	28,669

Table 9.2. Population, Households and Housing Units
for Rural Kebeles by Sex: 2007

Geographical Area	Population			Number of households	Number of Housing units
	Both Sexes	Male	Female		
WELISO-RURAL	140,807	70,338	70,469	29,233	28,669
DESE JEBO	4,404	2,282	2,122	896	880
ALE KOYA	2,733	1,331	1,402	532	525
DEYO KORA	3,892	1,981	1,911	794	767
SENKALE HA MARIYAM	3,074	1,577	1,497	631	617
MARU BEBELI	2,952	1,477	1,475	627	618
WELU SOMA	3,530	1,785	1,745	685	674
ADAMI GOTU	3,124	1,504	1,620	643	623
WERABU BERIYO	3,899	1,992	1,907	809	783
SONBO YABATA	4,862	2,483	2,379	949	945
KARO SIMELA	2,811	1,405	1,406	588	574
MARU FAKE	1,636	835	801	346	339
DEMBELI KETA	2,136	1,047	1,089	418	417
GOTI GUDETI	3,181	1,607	1,574	654	642
BEDESA KORICHA	6,078	3,100	2,978	1,282	1,238
OBI KOJI	6,239	3,040	3,199	1,221	1,182
TONBE ANCHEBE	3,825	1,910	1,915	763	750
BEDA KERO	2,420	1,204	1,216	508	504
GADU KISTANA	4,257	2,150	2,107	889	878
KENYIRA LEBU	4,648	2,318	2,330	910	892
SODO GERBO	5,743	2,839	2,904	1,168	1,141
JELISA CHEKA	3,296	1,599	1,697	717	716
KILE	2,248	1,073	1,175	570	557
WERENA MENYAKO	4,900	2,358	2,542	1,046	1,033
LEMEN AYITU	6,567	3,341	3,226	1,366	1,341
DIRE DULETI	6,016	3,025	2,991	1,259	1,230
FODU GORA	2,314	1,171	1,143	509	485
ABADO LEMEN	3,885	1,948	1,937	815	807
CHEFE MEKENA	3,541	1,810	1,731	772	767
CHIRACHA WEMBER	2,878	1,472	1,406	574	571
GURURA BAKA	4,278	2,195	2,083	910	898
BUKASA KATA	4,980	2,477	2,503	1,032	1,012
KONO LAFI ARBA	2,364	1,172	1,192	512	498
BIRBIRSA KENTERO	4,012	1,884	2,128	874	854
DILDILA MANGURA	6,637	3,274	3,363	1,449	1,419
DERERE EBICHA	4,056	1,988	2,068	809	798
ELALA KERSA	3,391	1,684	1,707	706	694
DAWO-WEREDA	80,557	40,880	39,677	16,372	15,902
DAWO-RURAL	80,557	40,880	39,677	16,372	15,902
FAJI BORELE	2,051	1,041	1,010	430	420
DEMITU BURQA	4,033	2,050	1,983	834	807
LOQILOQA ABBA	2,710	1,391	1,319	564	552
QERSA BOMBI	4,776	2,444	2,332	926	917
QERSA ADOYI GALOTE	4,866	2,500	2,366	986	958
MAKET SUNTARE	5,357	2,725	2,632	1,055	1,043
DIMA JELWAN	3,948	1,955	1,993	812	649
HUDUKEA	1,774	928	846	360	354
QENCHERA ALITO	4,010	2,011	1,999	845	824
GORA ROGE	1,813	933	880	398	391
TAGEBGORA SAQEYO	4,336	2,184	2,152	864	843
KELECHO GERBI	3,347	1,683	1,664	638	626
SEDARE ARIBU	2,052	1,024	1,028	394	392
RECHE KUSHE	2,111	1,044	1,067	431	427
DHERA LANISO	2,900	1,449	1,451	595	583
GONIBESA KUSAYE	1,579	824	755	294	284
ULIMA BUSA	3,486	1,749	1,737	783	759
NANO GEBRIEL	5,331	2,713	2,618	1,091	1,066
TUTE QUNICHE	2,417	1,222	1,195	473	460
DAWO SEDAN	3,443	1,718	1,725	693	672
DAWO KARA	2,591	1,293	1,298	542	533
BESHI KILILITU	4,126	2,130	1,996	828	817
BALICHEKEN CHORA	2,622	1,353	1,269	546	543
ABADO JEWE	4,878	2,516	2,362	990	982
ILU-WEREDA	54,500	27,789	26,711	11,070	10,810
ILU-RURAL	54,500	27,789	26,711	11,070	10,810
KETA ENDODE	2,524	1,276	1,248	558	550
SENIBO GORO	3,740	1,965	1,775	752	728
GORO KURKUFA	3,305	1,710	1,595	687	664
GOLOLE KILTU	3,933	2,032	1,901	829	821
MULU SATEY	3,991	2,049	1,942	829	815
WERERSO KELINA	2,855	1,431	1,424	575	570
JIGDU MIDA	2,726	1,385	1,341	550	536
ALENGO TULU	3,695	1,823	1,872	792	773
AMDU KUNCHO	3,463	1,712	1,751	658	643
BANTU ALITO	2,378	1,225	1,153	498	487
DUGDA LUGO	3,700	1,886	1,814	740	727
BUTI TELGO	2,178	1,090	1,088	462	437

Table 9.2. Population, Households and Housing Units
for Rural Kebeles by Sex: 2007

Geographical Area	Population			Number of households	Number of Housing units
	Both Sexes	Male	Female		
BILI	2,523	1,323	1,200	505	496
TULU MANGORA	3,075	1,537	1,538	612	600
WESERBI NADO	1,344	697	647	248	245
WESERBI BESI	2,039	1,055	984	386	380
KETA	2,765	1,397	1,368	571	549
KULE GEFERSA	4,266	2,196	2,070	818	789
SEBETA HAWAS-WEREDA	124,935	64,626	60,309	26,324	25,431
SEBETA HAWAS-RURAL	124,935	64,626	60,309	26,324	25,431
JEMO	4,147	2,057	2,090	838	799
KORKE	7,012	3,771	3,241	1,448	1,339
KORA BUHURBU	4,711	2,414	2,297	1,197	1,011
KOCHU WOGIDU	5,794	2,942	2,852	1,424	1,391
MOGILE	2,268	1,180	1,088	450	434
BOLE	2,110	1,057	1,053	468	450
HAROJILA FULASO	3,010	1,511	1,499	620	609
DIMA GORANDA	3,265	1,655	1,610	737	718
ROGE ATEBELA	6,448	3,253	3,195	1,450	1,395
DALETI	3,976	2,026	1,950	863	837
FURIGARA BULO	1,615	801	814	353	345
GELAN GUDA	3,812	1,942	1,870	839	820
ELAMUNA TAJEB	1,940	979	961	420	412
GEJAMIGIRA	1,215	639	576	275	269
GEJA GEDANBA	1,944	986	958	407	396
GEJAKEJIMA	1,825	973	852	404	400
BERGA GORO	2,690	1,357	1,333	568	549
GORA ARKISO	1,650	812	838	319	304
DIMAMANYO	4,469	2,308	2,161	1,003	978
TEFKI AKABABI	1,551	751	800	332	323
BONDE	2,580	1,278	1,302	496	489
AWASH BELO	1,490	766	724	319	314
WELENA EKA	3,269	1,702	1,567	654	638
DEBEL KEJIMA	3,018	1,582	1,436	586	571
KELECHA GUDA	2,324	1,216	1,108	453	449
DEBEL YOHANES	3,175	1,654	1,521	617	605
BORONA HIRO	3,170	1,655	1,515	622	607
KONTOMA MITROS	970	512	458	209	209
DOBI	1,557	814	743	298	291
ATEBELA GUDISA	2,851	1,462	1,389	567	559
TEMSE ROBENJIRECHA	2,482	1,286	1,196	522	514
JOWE AKABABI	3,483	1,871	1,612	737	715
DIKA TENGEGO	3,067	1,582	1,485	619	612
DIBE BEKENITI	3,886	2,068	1,818	742	737
GEJA AKALE	1,196	634	562	240	237
ODA GUDA	1,830	965	865	345	339
SEGO KABI	3,439	1,878	1,561	698	681
GEJA KOYE	4,221	2,239	1,982	838	813
BALCHI JIMIJIMA	2,318	1,248	1,070	459	444
BURO FENCHA	3,899	2,063	1,836	842	814
MOGORO SINBIRO	2,954	1,527	1,427	586	566
KELECHA KELA	2,304	1,210	1,094	460	448
KERSANA MALIMA-WEREDA	74,479	37,902	36,577	14,690	14,326
KERSANA MALIMA-RURAL	74,479	37,902	36,577	14,690	14,326
GORO GEBRIEL	3,309	1,691	1,618	616	593
QORESEBI	1,798	914	884	340	332
HERBUWENBER	2,403	1,237	1,166	460	449
AWASH FELTE	2,480	1,261	1,219	505	493
DENBIROGE	1,613	812	801	306	302
GODETI WENBER	2,360	1,201	1,159	471	467
MUTI ASIBO	1,556	790	766	301	295
MUTIDOYO	2,456	1,257	1,199	521	508
ADADI MARIAM	4,797	2,362	2,435	1,006	984
CHANCHOROBE	2,749	1,458	1,291	524	506
KUSAYEBEDA	2,141	1,097	1,044	389	381
QERSAWARKO	2,296	1,189	1,107	411	394
BEYEGICHO	953	501	452	166	165
ARFETA	837	447	390	166	160
KUSAYETIRO	1,899	971	928	328	321
MAZORIYAGOLBA	1,804	919	885	355	343
KASOMAME	826	423	403	154	149
GUTURJI	1,652	853	799	298	290
TAGOLA	3,310	1,662	1,648	717	694
WEREBOHERO	3,988	2,058	1,930	760	743
TUMEWATO	2,172	1,097	1,075	416	412
ILALA SEDEN	3,488	1,785	1,703	704	692
DAMOTESEQEQELO	1,981	970	1,011	397	372
ALGADALETI	1,578	803	775	314	309
CHOBA MESIDO	3,841	1,938	1,903	784	759

Table 9.2. Population, Households and Housing Units
for Rural Kebeles by Sex: 2007

Geographical Area	Population			Number of households	Number of Housing units
	Both Sexes	Male	Female		
TUQAGODETI	3,660	1,882	1,778	736	721
CHELEBA TITU	1,973	933	1,040	403	396
AWA DENGEGO	2,247	1,123	1,124	437	416
AWAWAYU	2,810	1,429	1,381	570	565
ILALEWAQO	2,567	1,302	1,265	537	530
DEWELDERA	2,935	1,537	1,398	598	585
TOLE-WEREDA	60,000	30,310	29,690	12,007	11,664
TOLE-RURAL	60,000	30,310	29,690	12,007	11,664
DAWO BISE	3,299	1,688	1,611	675	655
ALE	2,379	1,182	1,197	487	469
SOBENA CHENCHO	3,422	1,663	1,759	757	733
BESINA ABUKEKU	3,731	1,874	1,857	746	718
BESIBELEDA	3,706	1,914	1,792	739	704
JAWAROKERA	2,041	1,023	1,018	405	384
MIGIRDI WESARBI	2,593	1,273	1,320	530	508
TULUTAJI	2,902	1,472	1,430	602	588
KERSITI AREDA LEKA	2,615	1,354	1,261	520	518
BILIMA LIMA	1,259	668	591	252	247
KURA LUKU	1,261	643	618	232	223
HABEBE SILASENA GICHILA	3,454	1,671	1,783	733	724
ALENUSHINKURA	1,416	732	684	264	260
GOLOLETEMESEA	3,918	2,004	1,914	764	752
DEKAT	1,873	956	917	342	337
TUME YAYA	3,157	1,626	1,531	600	586
KOCHE MARIYAM	1,416	743	673	276	267
BANTU BODA	2,319	1,148	1,171	493	476
MALIMA NA TUMECHIRFA	1,866	953	913	363	342
MALIMAN SODEN BOTENE	4,374	2,176	2,198	893	865
TUME WAYU	2,412	1,217	1,195	467	462
GONAN BOBISA	2,350	1,212	1,138	435	422
ARMUFO SOLE	2,237	1,118	1,119	432	424
BECHO-WEREDA	59,540	30,271	29,269	11,746	11,556
BECHO-RURAL	59,540	30,271	29,269	11,746	11,556
LENCHA QESHEME	1,869	964	905	368	358
AWASE BUNE	6,804	3,450	3,354	1,408	1,383
JATO	4,360	2,221	2,139	873	864
WESREBI ABITI	2,752	1,421	1,331	565	557
WESREBI PAA	3,119	1,555	1,564	643	624
BASA	1,670	819	851	325	323
SENBERO CHIRECHA	4,323	2,189	2,134	893	885
QOBO	1,685	852	833	319	314
DEKA GUDO	2,677	1,351	1,326	521	520
KARA SEDEQ	2,961	1,533	1,428	566	556
SOYEMA GENGI	3,683	1,903	1,780	720	714
BATU CHERECHA	1,867	909	958	375	364
KATA ENISELALE	2,423	1,223	1,200	464	457
SODA LEBENE	4,560	2,363	2,197	846	830
OURAGO TEDE	1,303	666	637	237	234
BEBELE DEBENYA	2,638	1,372	1,266	500	492
BOGI GEFERE	2,486	1,269	1,217	487	480
MENDE TUFESA	4,393	2,219	2,174	835	812
SHANKUR TEREQO	3,967	1,992	1,975	801	789
SEDEN SODO-WEREDA	66,268	33,189	33,079	13,021	12,748
SEDEN SODO-RURAL	66,268	33,189	33,079	13,021	12,748
AEBISA LEKU GIDAWA	5,060	2,582	2,478	987	955
MUDANA AEBAYE	2,799	1,399	1,400	559	548
AURAGO KELCHA	2,630	1,371	1,259	498	482
ALGA WESERBI	3,889	2,011	1,878	761	743
TOLO DALOTA	1,573	803	770	278	276
TOLE BALEKASI	2,335	1,177	1,158	423	408
ADADI BORELE	3,630	1,860	1,770	689	685
LEGAY	4,551	2,101	2,450	902	888
AILO	3,042	1,506	1,536	548	534
GIDANO DALOTA	1,532	766	766	298	293
FISAWA CHEWAKETERO	2,137	1,066	1,071	411	399
GUDE DULA YABETA	4,235	2,196	2,039	865	857
ERENSO AELE ABAYE	2,021	1,002	1,019	405	400
MOLAHUN SERTI	2,690	1,346	1,344	518	498
ALE ABWBA	3,582	1,757	1,825	691	674
ERENSO CHOWA DAREKOT	4,628	2,305	2,323	933	921
EJOY ESKEDEY	3,054	1,555	1,499	598	583
KESHET KONENA TATE	2,434	1,219	1,215	509	503
YMER AMBA WASHENBA	3,396	1,690	1,706	688	668
ADERE KOTEBE	2,474	1,213	1,261	512	505
TAWOCHA WECHANCHR	4,576	2,264	2,312	948	928
GORO-WEREDA	41,772	21,115	20,657	9,198	9,010
GORO-RURAL	41,772	21,115	20,657	9,198	9,010

Table 9.2. Population, Households and Housing Units for Rural Kebeles by Sex: 2007

Geographical Area	Population			Number of households	Number of Housing units
	Both Sexes	Male	Female		
DIBDIBE ABADO	2,315	1,193	1,122	529	525
CHIRACHATADRA	2,912	1,442	1,470	642	632
LEMEN ABU	4,858	2,431	2,427	1,017	967
SOLOLIYA KIRABETE	1,545	748	797	322	320
BEKISE	3,461	1,800	1,661	758	741
CHANCHO SOYAMA	2,484	1,229	1,255	542	527
DENBI KONO	1,257	654	603	283	276
DEGAMA DONBI	2,230	1,130	1,100	457	450
KENTERO BIDO	1,028	510	518	231	229
BIDO	1,432	708	724	347	336
SINANO AMANYA GUTE	2,477	1,297	1,180	553	545
FAGO ODAMELA	1,565	821	744	359	356
DENBEL DILDILA	1,461	712	749	309	302
ADAMI WADESA	2,396	1,161	1,235	558	549
GAMBELA GORO	1,300	645	655	283	281
FENCHIR AMBABESA	3,284	1,632	1,652	735	720
WAYU	920	475	445	188	186
ABA DEBUKASA	1,397	726	671	306	299
GALEY ROGIDA	3,450	1,801	1,649	779	769
SODO DACHA-WEREDA	40,875	20,783	20,092	7,769	7,556
SODO DACHA-RURAL	40,875	20,783	20,092	7,769	7,556
GATIRASOTEL	2,750	1,405	1,345	563	555
MEJAKIMTA	3,455	1,741	1,714	697	680
GUYE	3,813	1,893	1,920	763	743
WENIODALEQA	2,188	1,106	1,082	444	437
CHEKA	2,071	1,025	1,046	413	400
HAROAMA	3,293	1,694	1,599	625	608
HEYAWEREDI	1,147	590	557	196	191
TERESHENO	2,654	1,324	1,330	449	442
GERGETESA	1,140	578	562	207	199
LANGANO	1,893	976	917	357	350
BEDASOMBO	3,101	1,595	1,506	544	521
SEDENMUCHUCHATA	1,420	742	678	249	243
GENYOGOLEM	1,648	816	832	290	283
GALEMOLCHA	2,763	1,390	1,373	546	535
BURQUQEROBELE	3,620	1,842	1,778	703	665
MARIYAMSIRE	1,708	904	804	328	321
KECHEMADEWE	858	446	412	150	147
BECHEQI	1,353	716	637	245	236
GUJI-ZONE	1,259,948	634,972	624,976	236,558	227,618
URAGA-WEREDA	168,592	84,402	84,190	32,554	31,285
URAGA-RURAL	168,592	84,402	84,190	32,554	31,285
OUDE SEMEDE	4,477	2,239	2,238	831	798
GORA BOROWA	2,194	1,166	1,028	384	376
BURSA DUKETA	2,036	1,027	1,009	362	332
GAGAMA DOGO	3,130	1,555	1,575	584	511
GAGAMA GOLJA	3,480	1,703	1,777	643	635
GADYO SIKO	4,271	2,090	2,181	844	826
RARO NENSEBO	4,806	2,423	2,383	887	875
LACHO TORKA	5,262	2,608	2,654	919	893
RARO BODA	3,778	1,892	1,886	703	585
HARSU SALA	2,883	1,446	1,437	549	542
SALA GAJABA	5,529	2,750	2,779	1,152	1,134
LAYO TIRAGA	2,712	1,367	1,345	564	552
GADYO GURATU	2,951	1,494	1,457	544	528
SONKOLE KELETO	2,664	1,328	1,336	519	490
BALI BORE	2,478	1,239	1,239	455	433
OGO BANYE	3,001	1,477	1,524	568	548
WATE MESUKA	4,056	1,991	2,065	765	730
HURUFA KORCHESA	1,741	837	904	306	297
HARSU MERMARA	4,383	2,187	2,196	803	777
KOFALE GOYO	3,769	1,878	1,891	751	717
SARAJI BECHESA	2,427	1,231	1,196	436	271
BECHESA DANGO	1,567	808	759	301	293
ILALI DANGO	2,902	1,448	1,454	580	573
HURUFA DANGO	2,674	1,348	1,326	528	522
HOMACHO DOGICHO	2,722	1,380	1,342	545	532
BUKU HURUFA	2,191	1,085	1,106	440	434
BURKITU	4,196	2,168	2,028	829	713
BUKU SAYISA	3,454	1,730	1,724	645	634
DANSE SAYISA	2,550	1,285	1,265	569	557
WATE GOGOGU	5,084	2,534	2,550	1,036	1,002
BEKAKA GOGOGU	4,277	2,107	2,170	782	765
DIDAHORA GORODIMITU	3,192	1,564	1,628	610	583
SONKOLE HORA	2,790	1,412	1,378	533	526
TEBE SOLEMO	2,831	1,402	1,429	572	559
TEBE MELGE	2,337	1,126	1,211	490	482

Table 9.2. Population, Households and Housing Units for Rural Kebeles by Sex: 2007

Geographical Area	Population			Number of households	Number of Housing units
	Both Sexes	Male	Female		
HARSU WEKILO	2,909	1,496	1,413	614	610
HARSU HAROMUDA	3,017	1,498	1,519	536	518
HAWATA HARSU HANKU	5,344	2,665	2,679	912	899
HARSU SUKE KUDANSA	3,958	1,982	1,976	755	719
TEBE HARO WATO	4,221	2,131	2,090	879	865
DIDAHORA BURKA	4,116	2,073	2,043	811	791
DIDAHORA HADARERO	2,607	1,267	1,340	532	519
YABITU HARO LABATU	5,240	2,592	2,648	1,055	1,037
GUMERO KOLA	3,340	1,668	1,672	708	690
YABITU KOBA	4,336	2,130	2,206	896	871
TEBE BURKA	3,956	1,990	1,966	805	778
SUKE WEREKATA	2,778	1,418	1,360	492	482
TERBE GUDUBA	1,781	889	892	311	297
DANSE MORMORA	1,965	1,096	869	361	351
TOBITU TUTA	2,429	1,286	1,143	462	447
YABITU TOME	1,800	896	904	396	386
BORE-WEREDA	199,921	100,400	99,521	35,196	34,161
BORE-RURAL	199,921	100,400	99,521	35,196	34,161
LUCHO MOLTITI	1,659	794	865	305	297
OURAGA GUCHI	2,315	1,134	1,181	391	385
TURO MIDEDA	3,647	1,803	1,844	636	610
KOMOLCHA WATE	3,490	1,822	1,668	572	561
HARO MILKI	5,371	2,655	2,716	928	910
TATESA HANCHULE	4,079	2,068	2,011	757	738
TATESADENEBA	2,530	1,256	1,274	466	464
TETESA KERCHA	2,013	1,037	976	405	399
DARO RONE	2,897	1,495	1,402	574	558
DERTIBIRO	3,148	1,636	1,512	570	552
ENJIRO DIYESA	2,581	1,304	1,277	484	475
KEYA TULA	2,848	1,422	1,426	524	512
GERBICH GETICHA	2,213	1,092	1,121	392	388
HIGETE	2,213	1,059	1,154	397	392
SENGO BERCHA	4,149	2,076	2,073	741	710
JAROTA WELENA	867	442	425	158	156
BORE BIDIKA	3,272	1,633	1,639	577	565
ANOWATE	1,622	839	783	261	251
SUTA GENDISA	3,062	1,487	1,575	519	507
ALEYO DEBA	3,900	1,953	1,947	663	638
ABYOY KUTERE	1,871	921	950	345	321
ANO KERENSA	2,983	1,462	1,521	549	535
GUTU REJE	5,348	2,650	2,698	977	945
DABOGONGOMA	4,284	2,114	2,170	785	754
WETIKO SHUNA	4,031	2,085	1,946	738	721
WETIKO RAS	3,688	1,809	1,879	693	672
LUKE LAFTO	3,882	1,985	1,897	676	658
MURE BURTO	4,028	1,986	2,042	670	658
GONBISO DIBISA	1,970	1,007	963	344	340
KARA KULIBE	4,333	2,148	2,185	734	725
LITU GODA	6,037	2,977	3,060	1,006	991
GOSAHILO	5,980	2,986	2,994	1,027	999
WATEBORATE	3,387	1,693	1,694	573	546
WEMASHELA	2,446	1,203	1,243	432	410
YERBA BULUYO	3,684	1,841	1,843	659	640
GELSHO GEJEBA	2,857	1,417	1,440	493	483
FERFURSA KELECHA	3,471	1,732	1,739	585	563
KOTICHA KULUBI	5,162	2,697	2,465	921	876
ROBELE DEBAYO	6,293	3,246	3,047	1,178	1,158
ANOLE WADAMO	4,131	2,059	2,072	745	715
CHCHU BURASISA	3,157	1,597	1,560	524	504
KUKU SOLATO	3,558	1,839	1,719	644	630
ABABA KOBO	3,900	1,961	1,939	676	662
HIYO KOMELE	3,328	1,673	1,655	580	565
KOCHORO BERSIS	3,202	1,574	1,628	542	530
BOE OUNTA	2,002	1,034	968	351	338
BOLTU GERISA	1,904	990	914	319	312
SEYO CHICHU	3,004	1,563	1,441	542	523
GEDICHO CHEBI	2,471	1,271	1,200	424	409
ABEBA ANKORA	2,572	1,288	1,284	427	406
ABEBA HOBONE	2,854	1,418	1,436	488	466
MELKA DIMTU	4,490	2,270	2,220	746	707
BUBE QORSA	3,637	1,766	1,871	646	622
RAYABODA	5,555	2,867	2,688	967	917
SAMA HENDALE	3,529	1,811	1,718	582	558
HARA SUKE	1,893	947	946	318	315
SOLOLO KOBO	5,303	2,643	2,660	962	932
KELENSO BABICHO	3,756	1,856	1,900	647	632
WECHO SOLOLO	2,064	1,007	1,057	361	355

Table 9.2. Population, Households and Housing Units
for Rural Kebeles by Sex: 2007

Geographical Area	Population			Number of households	Number of Housing units
	Both Sexes	Male	Female		
ADOLA-WEREDA	110,034	55,940	54,094	19,958	19,275
ADOLA-RURAL	110,034	55,940	54,094	19,958	19,275
MICHICHA	5,115	2,554	2,561	903	872
CHEMIBE	7,864	3,997	3,867	1,466	1,420
BELOYA	1,344	677	667	226	216
KOLA	2,896	1,472	1,424	544	528
BECHERA	4,570	2,288	2,282	843	798
MELEKA	4,405	2,160	2,245	796	787
MESINA	3,154	1,633	1,521	561	554
SEKARO	3,555	1,770	1,785	651	634
TEDELECHENA	5,086	2,584	2,502	874	850
ADEBUTA	4,147	2,066	2,081	755	728
DELELESA	3,024	1,584	1,440	562	537
MELIKASHALI	4,189	2,176	2,013	766	726
ABULO UDOTU	2,360	1,207	1,153	456	431
ABULO RUKESA	2,141	1,091	1,050	403	387
HIRIBORA BERIKO	1,850	958	892	359	350
DANIDE	2,248	1,175	1,073	420	399
BOKEBULALA	5,108	2,541	2,567	860	809
ADEMADOBA	4,311	2,147	2,164	760	729
KILITU SORSA	4,381	2,248	2,133	799	765
DERARITU	5,313	2,697	2,616	973	940
ANIFERARA	7,386	3,789	3,597	1,466	1,437
DOLE	5,224	2,638	2,586	966	942
BILU	4,880	2,589	2,291	891	876
GOBECHA GOREMISA	4,413	2,233	2,180	763	741
TIRO	3,308	1,699	1,609	535	496
ORENE	3,312	1,697	1,615	571	554
GUNACHO	4,450	2,270	2,180	789	769
WADERA-WEREDA	45,825	23,233	22,592	8,180	7,872
WADERA-RURAL	45,825	23,233	22,592	8,180	7,872
KUNI OULAOULO	3,403	1,712	1,691	622	594
KUNI KORME	2,609	1,304	1,305	479	475
BOREMA GALISO	2,354	1,157	1,197	441	429
DERBA HEDADIMA	2,395	1,187	1,208	473	455
HANDOYA HANCHEKA	2,616	1,291	1,325	499	466
HANDOYA HARO	3,030	1,629	1,401	552	535
KUNI ANONU	1,863	957	906	314	295
DANISA WARSETE	1,837	942	895	323	299
SEKORA HARETE	2,923	1,493	1,430	485	469
SEKORAJIDE	1,937	991	946	346	326
HANDOYA KINO	2,304	1,185	1,119	433	423
HEBA HIDA	3,753	1,868	1,885	685	676
GEDAMSO HIDA	1,930	942	988	353	350
CHULO SEGIDA	1,967	1,029	938	367	339
TULEMO ODADIMA	1,697	891	806	281	271
SEKORA LEKU	1,524	779	745	258	251
SEKORA MELKA GERBI	2,673	1,352	1,321	450	422
BURKA WABA	2,319	1,184	1,135	375	361
BULULA LEGIDA	2,691	1,340	1,351	444	436
ODO SHAKISO-WEREDA	172,729	89,177	83,552	32,562	31,202
ODO SHAKISO-RURAL	172,729	89,177	83,552	32,562	31,202
GESHE BOMTU	3,282	1,685	1,597	759	717
BOBEA UKE	4,330	2,137	2,193	776	759
GALE DEGA	4,407	2,272	2,135	799	749
KORCHA DALECHA	9,552	4,934	4,618	1,764	1,695
ALONA	3,936	2,008	1,928	688	656
SEWANA	7,556	4,070	3,486	1,515	1,464
HANGADI	5,707	2,844	2,863	1,101	1,062
TERO	10,347	5,134	5,213	2,015	1,954
JIRMI TITI	2,558	1,316	1,242	481	468
WELEBO	15,116	7,975	7,141	3,039	2,941
DHIBA BATE	4,948	2,460	2,488	892	870
KORBA	5,504	2,750	2,754	919	870
TAMBO GEDEMSO	2,442	1,242	1,200	387	381
SEBALOLA LEMU	2,978	1,501	1,477	492	475
LOLOTU	5,803	2,871	2,932	985	936
DADOLA	4,625	2,375	2,250	801	772
REJI	6,985	3,904	3,081	1,458	1,322
MEGADO	4,057	2,180	1,877	811	777
HAYADIMA	8,075	4,379	3,696	1,675	1,585
SABA GUDIBA	1,884	1,018	866	384	378
MADA SODU	5,676	2,864	2,812	1,028	971
SIRE BUKE	3,230	1,645	1,585	596	583
ODE KELALA	2,768	1,374	1,394	496	488
UTULU	4,270	2,173	2,097	766	749
FEGA BIKE	4,056	2,046	2,010	681	674

Table 9.2. Population, Households and Housing Units for Rural Kebeles by Sex: 2007

Geographical Area	Population			Number of households	Number of Housing units
	Both Sexes	Male	Female		
HARAGESA	5,665	2,779	2,886	1,124	945
KENTICHA	8,309	4,335	3,974	1,452	1,437
DABA LOKO	3,216	1,654	1,562	589	577
BURI EJERSA	14,623	7,775	6,848	2,788	2,693
DARME	2,855	1,477	1,378	528	518
HARO GERI	3,369	1,650	1,719	628	596
LEGEDENBI MEDIROK WERQ	600	350	250	145	140
QERCHA-WEREDA	217,478	108,859	108,619	42,677	41,124
QERICHA-RURAL	217,478	108,859	108,619	42,677	41,124
SUKECHIGA	5,279	2,663	2,616	996	948
BANIKOBAYA	5,423	2,715	2,708	1,014	978
BANIKOMI CHICHA	8,203	4,158	4,045	1,504	1,433
TEDETORA	3,317	1,683	1,634	645	627
SERE SEBA	8,023	4,020	4,003	1,636	1,591
BELIDA SABA	7,025	3,507	3,518	1,451	1,401
BILIDAKO JEWA	5,942	2,980	2,962	1,195	1,154
BILIDA BUKISA	8,862	4,402	4,460	1,830	1,781
HEBO MOLICHA	9,887	4,926	4,961	2,015	1,881
QERICHA ENISHE	4,810	2,387	2,423	943	918
BANIKO GUDUBA	5,326	2,577	2,749	993	957
LEMI ERIBA	3,348	1,668	1,680	567	535
GERIBICHO ROGICHA	4,006	2,023	1,983	711	691
LEMI QERICHA	2,448	1,208	1,240	436	425
ELFERIDA	11,039	5,490	5,549	2,331	2,263
LEYO KUNI	9,066	4,487	4,579	1,854	1,784
GERACHU JALIDU	16,685	8,419	8,266	3,261	3,175
ARUSE DERISA	7,319	3,680	3,639	1,487	1,444
DARISA EDERA	7,523	3,737	3,786	1,513	1,476
DARISASAKE	10,460	5,324	5,136	2,143	2,078
SOKORICHA	5,881	2,894	2,987	1,218	1,158
ELEDIMA	11,039	5,510	5,529	2,080	2,011
EGU ABEY	12,648	6,300	6,348	2,451	2,388
GOROMIE	7,083	3,568	3,515	1,333	1,289
GALESA DIBISA	11,818	5,842	5,976	2,312	2,242
GALESA SOKE	8,560	4,385	4,175	1,665	1,543
BEDESA FANANIKEWA	11,103	5,585	5,518	2,153	2,041
CHEBICHA ARABA	5,355	2,721	2,634	940	912
LIBEN-WEREDA	137,428	69,477	67,951	25,449	24,436
LIBEN-RURAL	137,428	69,477	67,951	25,449	24,436
SOKORA DIRIBA	6,399	3,232	3,167	1,086	1,057
GUDBA BURURI	1,007	510	497	154	147
DILELESE ROBA	3,241	1,583	1,658	567	559
KERARO	3,958	1,980	1,978	743	732
CHANA MANSA	4,485	2,350	2,135	797	753
GENALE	2,734	1,375	1,359	504	492
MEDHADUNUN	3,699	1,806	1,893	749	726
KOBADI	4,622	2,393	2,229	923	899
MIESA DAROLE	7,705	3,858	3,847	1,524	1,489
SIMINTO	6,219	3,048	3,171	1,191	1,175
GOBICHA	5,318	2,614	2,704	1,151	1,119
LEGEGULA	3,846	1,961	1,885	743	717
KERSAMALE	4,352	2,263	2,089	829	813
ARDA BURURI	3,893	2,019	1,874	773	767
GOFAYAMBA	4,737	2,436	2,301	911	863
BITATA	1,826	914	912	349	338
WATO BURERI	4,426	2,231	2,195	774	733
MUCHO	3,292	1,640	1,652	553	522
HADHATEDECHA	3,123	1,555	1,568	542	520
SIRBA	2,494	1,216	1,278	409	396
NUREHUMBA	3,372	1,703	1,669	583	554
BOKOLA	4,237	2,135	2,102	694	667
BALAMBER	6,637	3,326	3,311	1,241	1,191
RARO	4,452	2,224	2,228	772	701
DHEKO	2,561	1,281	1,280	449	425
ALGE	4,522	2,355	2,167	872	845
ADADI	3,265	1,690	1,575	533	507
HARODHOTI	2,412	1,215	1,197	443	415
KALADA	2,251	1,140	1,111	420	394
DHEKAKELA	5,047	2,517	2,530	907	738
BURADHERA	2,452	1,203	1,249	452	436
BOBA	3,032	1,600	1,432	577	565
BULBUL	4,643	2,459	2,184	866	826
MELKA GUBA	1,358	697	661	277	274
KORATI	3,046	1,529	1,517	604	597
HADHESA	2,765	1,419	1,346	487	484
DIMA-WEREDA	55,457	27,448	28,009	10,228	9,942
DIMA-RURAL	55,457	27,448	28,009	10,228	9,942

Table 9.2. Population, Households and Housing Units
for Rural Kebeles by Sex: 2007

Geographical Area	Population			Number of households	Number of Housing units
	Both Sexes	Male	Female		
HANKU CHEBI	5,507	2,769	2,738	1,080	1,063
ELALCHA HARO	5,775	2,834	2,941	1,093	1,068
KUFI DAMA	4,763	2,341	2,422	881	863
DHUGO GUTICHA	5,843	2,905	2,938	1,046	1,025
HADA GURATI	4,312	2,139	2,173	766	754
BELDHO KEDIDA	3,974	1,953	2,021	714	697
BURA JARO	4,518	2,164	2,354	882	867
UDESA SHUTE	1,889	934	955	371	319
KELO DIMTU	1,260	618	642	219	215
ANFELE CHELALE	3,271	1,582	1,689	590	563
GADIO LUSHA	2,687	1,345	1,342	507	491
SIKICHA SORGO	3,058	1,588	1,470	547	533
ADENE SODU	2,478	1,210	1,268	456	452
ANOLE ANDIDU DEDHERA	3,629	1,813	1,816	628	610
TURO TUTA	2,493	1,253	1,240	448	422
HAMBELA WAMENA-WEREDA	103,282	51,352	51,930	20,541	19,495
HAMBELA WAMENA-RURAL	103,282	51,352	51,930	20,541	19,495
SIKE BOKOSSA	4,153	1,887	2,266	842	814
CHORSO GOLJA	7,790	3,911	3,879	1,581	1,449
CHORSO HARO HAYA	3,944	1,902	2,042	864	815
CHORSO BULE	4,708	2,298	2,410	953	931
CHORSU SODU	5,505	2,757	2,748	1,020	993
DIMOTU HAMBELA	6,627	3,350	3,277	1,230	1,212
BULE HAMBALA	4,496	2,227	2,269	831	811
GORO BEDESSA	6,472	3,218	3,254	1,314	1,264
BENTI NENIKA	5,009	2,504	2,505	1,013	980
DIMTU TERTERA	4,000	1,977	2,023	762	746
TERTERA GOYE	1,937	922	1,015	376	365
TERTERA DAMU	2,019	1,038	981	423	415
DAKI BOR LEBATU	4,105	2,055	2,050	812	798
HARO SORSA	3,162	1,574	1,588	630	613
GUTE SODU	4,851	2,419	2,432	998	961
DARI KOJOWA	8,024	4,015	4,009	1,597	1,516
ALAKA KORCHENA	5,902	2,916	2,986	1,192	1,173
DORI BISHAN FIGU	2,244	1,140	1,104	435	327
DORI KIDAME	4,685	2,360	2,325	916	861
HABAS TULICHA	2,035	1,042	993	369	344
DARI WAMENA	6,045	3,074	2,971	1,320	1,248
DEME DEBAYE	5,569	2,766	2,803	1,063	859
GIRJA-WEREDA	49,202	24,684	24,518	9,213	8,826
GIRJA-RURAL	49,202	24,684	24,518	9,213	8,826
GUBO HEMA	1,440	691	749	292	275
TUTA MATA	4,686	2,308	2,378	863	811
BARIMELIKA ALATI	1,491	717	774	294	286
GURA MEJO	3,239	1,675	1,564	710	681
GURA KORIKE	6,216	3,129	3,087	1,216	1,164
DIDA GUDA	7,668	3,861	3,807	1,416	1,377
ARENIFEMA	4,991	2,526	2,465	882	835
WEBE MEGADO	2,173	1,092	1,081	403	393
KEBENAWA DIMA	4,647	2,306	2,341	829	784
GENABE QORICHA	5,219	2,650	2,569	998	954
ARIBO WELALE	4,249	2,134	2,115	756	729
GURA BENIKATA	3,183	1,595	1,588	554	537
WEST ARSI-ZONE	1,691,954	835,419	856,535	320,612	306,793
SIRARO-WEREDA	140,477	69,059	71,418	27,480	25,899
SIRARO-RURAL	140,477	69,059	71,418	27,480	25,899
JARTI BEKULE	3,767	1,803	1,964	736	567
BEREDA ASHEKA	5,590	2,772	2,818	1,060	1,021
SENBETE LENCHO	4,718	2,370	2,348	952	912
BITENA KUBE	3,476	1,666	1,810	670	656
KITETI SISA	4,410	2,135	2,275	846	798
LOKESIFO	5,925	2,837	3,088	1,192	1,135
KETASHERKNAO	5,856	2,904	2,952	1,089	1,051
BASAMEJA	6,610	3,319	3,291	1,267	1,244
DEMNELEMEN	6,088	3,008	3,080	1,118	1,087
SHERKANOKETA	5,619	2,807	2,812	1,076	1,042
NUNARABA	5,543	2,685	2,858	1,120	1,052
LOKEHADA	4,007	2,006	2,001	747	719
KELALIMA	5,126	2,576	2,550	925	904
SIRARO BILENCHA	5,334	2,620	2,714	995	945
ILENCHALEMEN	4,638	2,306	2,332	908	894
ALEM TENASIRBO	6,665	3,284	3,381	1,316	1,260
LUYE AWARKESA	7,522	3,656	3,866	1,457	1,162
ROPISINTA	3,424	1,647	1,777	715	669
ORQOGEFERSSA	4,743	2,279	2,464	1,016	977
CHULUKO BIDINTU	5,341	2,595	2,746	1,123	1,090
WEREMA BONKEYA	5,828	2,901	2,927	1,253	1,182

Table 9.2. Population, Households and Housing Units
for Rural Kebeles by Sex: 2007

Geographical Area	Population			Number of households	Number of Housing units
	Both Sexes	Male	Female		
DENGORO BONKIYA	4,897	2,370	2,527	987	943
SHASHAGOYKE	6,159	3,036	3,123	1,231	1,140
TORBAN ANLA WEDO	5,890	2,887	3,003	1,126	1,100
SNKLE PARK	955	493	462	181	178
BILALO IRSJHA LIMAT	12,346	6,097	6,249	2,374	2,171
SHALA-WEREDA	142,124	70,858	71,266	26,952	25,660
SHALA-RURAL	142,124	70,858	71,266	26,952	25,660
MUTUBI SHUMEDI	4,210	2,094	2,116	842	770
ORESHEBIBO	3,795	1,863	1,932	674	649
SEBU SEBOKA	3,216	1,591	1,625	611	591
SEROMIOFTU	4,103	2,172	1,931	770	743
GALO ELALA	2,766	1,396	1,370	563	508
HARAGOLEMENO	3,773	1,859	1,914	792	780
ANSHOKELAHIRO	2,775	1,356	1,419	584	539
WEBENE LEMAN	3,706	1,879	1,827	753	739
BEDENA ROPI	4,623	2,303	2,320	889	698
MECHEFERA	1,479	721	758	300	293
SENBETE GOBU	4,479	2,246	2,233	831	807
CHITICHA QUNTUFA	3,936	1,946	1,990	738	720
SEDECHA KEMELE	3,785	1,893	1,892	726	681
KOBO LEMAN	2,890	1,440	1,450	572	552
ALBUSA GETO	2,771	1,400	1,371	480	470
BOLCHA WAKA BUTE	1,796	876	920	342	335
WAKA BUTE	2,025	1,020	1,005	368	358
AJEDIDA	3,130	1,521	1,609	602	582
DANISA BONGE	6,009	2,939	3,070	1,077	1,044
SONY	2,408	1,215	1,193	452	427
DABUSA BEDENA	2,632	1,348	1,284	587	506
KERENSA KUBI	3,544	1,793	1,751	676	659
CHEFAKERENSA	5,337	2,555	2,782	1,047	991
WELILALTE	2,613	1,295	1,318	488	472
AWARAGAMA	5,786	2,886	2,900	1,092	1,063
DAYABEKELE	4,312	2,138	2,174	836	794
LALE	2,181	1,061	1,120	400	386
ORJO	3,178	1,592	1,586	576	529
FENDE EJERSA	5,085	2,525	2,560	920	852
LENCHA LEMAN	4,788	2,392	2,396	871	852
ALBUSA LENCHA	1,679	805	874	323	316
LAJO KERTEFA	2,590	1,317	1,273	453	432
YAYISHA WAKO	9,274	4,753	4,521	1,766	1,706
SINKELE GORA	6,369	3,246	3,123	1,196	1,132
SEDEGUGE	4,965	2,397	2,568	927	911
KORBETY	4,924	2,375	2,549	943	922
ALGERIMA	3,079	1,564	1,515	552	521
WENDOKOSHA	2,108	1,082	1,026	331	328
SHALA PARK	5	4	1	2	2
ARSI NEGELE-WEREDA	208,594	103,289	105,305	39,324	38,081
ARSI NEGELE-RURAL	208,594	103,289	105,305	39,324	38,081
MUDA ARJA	5,876	2,968	2,908	1,123	1,089
ALGE	3,783	1,842	1,941	749	719
SHALA BILA	4,654	2,262	2,392	884	843
BALENA KILO	3,002	1,430	1,572	542	519
DEGA ARGEMA	1,935	953	982	383	360
DEGA HORA KILO	3,626	1,840	1,786	709	673
HADI BOSSA	2,899	1,399	1,500	542	525
KERERO	4,161	2,065	2,096	844	812
KELO TULU	3,914	1,952	1,962	761	735
SIRBA LENDA	3,408	1,682	1,726	677	641
GERBI ARBA	4,470	2,189	2,281	904	891
GEBTA ARJO	1,897	914	983	355	353
RAFA HRGESA	3,955	1,983	1,972	731	701
ALI WAYO	4,161	2,082	2,079	789	755
EDO JAGESA	3,890	1,954	1,936	791	749
GERB DERAR	3,737	1,816	1,921	698	677
MEKO ODA	4,388	2,197	2,191	837	820
CHRI ELALU	4,955	2,528	2,427	920	894
BESKO ELALA	11,210	5,612	5,598	2,106	2,042
LEPESO	5,149	2,593	2,556	938	901
GAMBELTO	5,389	2,587	2,802	1,004	987
SAYO MENJA	3,714	1,804	1,910	695	669
KERSA MEJA	3,627	1,859	1,768	743	718
KERSA GERA	5,052	2,487	2,565	1,015	1,004
KERSA ELALA	3,544	1,775	1,769	671	646
TERGE GALO	4,279	2,124	2,155	796	773
DANSHE	4,134	2,035	2,099	764	736
ADEBA TITA	5,232	2,531	2,701	949	937
BOMBASO RJA	6,364	3,049	3,315	1,159	1,112

Table 9.2. Population, Households and Housing Units
for Rural Kebeles by Sex: 2007

Geographical Area	Population			Number of households	Number of Housing units
	Both Sexes	Male	Female		
ASHOKA	6,158	3,043	3,115	1,091	1,062
AGA	2,133	1,054	1,079	371	354
GUDE DURA	12,128	5,936	6,192	2,110	2,062
WERRO AWELO	5,455	2,725	2,730	956	920
GUNDE GURATE	5,966	2,982	2,984	1,077	1,020
WETERA	3,909	1,919	1,990	709	695
TUFA	2,449	1,159	1,290	506	503
AMIBAGODASIDENI	5,638	2,827	2,811	1,080	1,065
SEMIBEROROGICHA	8,165	4,080	4,085	1,536	1,480
DAWE	2,990	1,520	1,470	601	585
BUKUWELIDA	5,622	2,771	2,851	1,089	1,045
DEGAGA	7,295	3,682	3,613	1,468	1,421
ARIGEDASHALIDO	6,416	3,184	3,232	1,187	1,166
SHABABULITUMI	7,865	3,895	3,970	1,464	1,422
KOFELE-WEREDA	163,502	81,449	82,053	30,198	28,243
KOFELE-RURAL	163,502	81,449	82,053	30,198	28,243
GOFENGRA GOREMECHO	5,044	2,515	2,529	928	901
WAMEGNE ALEKASO	4,501	2,236	2,265	754	729
MOKE BORKO	6,374	3,190	3,184	1,114	1,081
SEYEMENA MEDI	5,506	2,734	2,772	957	898
WAMEGNE ABOSA	3,883	1,941	1,942	633	613
CHAT-MENA WELENESA	3,655	1,884	1,771	628	613
CHAT-MENA KERANESA	2,103	1,045	1,058	366	350
TOLU	6,017	3,015	3,002	1,049	1,027
BORO GALEMA	3,343	1,709	1,634	591	546
TULU BOKE	4,399	2,199	2,200	728	702
ROBE ASHOKA	4,195	2,089	2,106	741	703
BETACHA	4,176	2,095	2,081	725	706
MAMO	2,902	1,417	1,485	513	508
GEREMAMA	8,661	4,299	4,362	1,574	1,537
JENEGELE	5,284	2,662	2,622	953	914
HUSSE ALEKE	4,184	2,041	2,143	749	728
BACHEU GIGISA	8,251	4,023	4,228	1,580	1,531
KABETE	8,062	4,063	3,999	1,529	1,492
GUCHI	4,210	2,100	2,110	770	748
ABOSA ADAMOGNE	5,535	2,737	2,798	1,053	1,015
HULU BERA	4,516	2,240	2,276	862	832
DARE DANISA	4,324	2,039	2,285	826	760
AFAMO	5,045	2,505	2,540	889	871
WEGE BENDELECH	4,949	2,403	2,546	866	845
BENJO ASHOKA	1,530	728	802	246	240
WEGE WELU	3,439	1,702	1,737	588	567
NEGO BOLO	4,387	2,102	2,285	783	742
BONEBOTA HARRO	4,232	2,099	2,133	786	760
WEGE KANEKU	4,187	2,093	2,094	777	760
WEGE ABOSA	4,974	2,488	2,486	950	939
WEGE BULECHANA	4,043	1,992	2,051	754	738
WESHER NA HACHEKETE	4,035	1,949	2,086	746	723
WESHER-MINA HEGENA	2,971	1,494	1,477	547	534
WEGE ABIYO	3,252	1,543	1,709	648	633
ELEKA-BEBE	2,565	1,255	1,310	491	482
SHASHEMENE FOREST INDUSTRY	7	4	3	1	1
GOFER FARMING	4,761	2,819	1,942	1,503	474
QORE-WEREDA	98,341	48,610	49,731	17,712	17,181
QORE-RURAL	98,341	48,610	49,731	17,712	17,181
JEMA SERDO	5,587	2,756	2,831	974	940
BETTA WENTESHA	6,604	3,224	3,380	1,177	1,139
DAGATA BESEQO	5,416	2,650	2,766	979	956
WEBE KAKA	4,406	2,206	2,200	849	822
MEJJA YADELE	5,550	2,712	2,838	977	959
SHERE AREGESA	4,108	1,980	2,128	789	777
SHERE KOMOBOLCHA	3,802	1,872	1,930	731	714
SHERE ABENESA	2,839	1,450	1,389	487	462
HUDUGA KUMBI	3,463	1,718	1,745	630	610
KOMA SEDE	3,687	1,802	1,885	659	636
WAJI IBESANA	5,244	2,630	2,614	923	905
EKA DEYO	4,695	2,334	2,361	836	808
DODA DAYO	7,814	3,813	4,001	1,351	1,310
GOFANEGRA CHOCHA	2,923	1,463	1,460	501	486
LENCH ONESHA	6,707	3,405	3,302	1,200	1,158
BOLE HELENESA	6,113	3,032	3,081	1,069	1,046
SEIMENA GEDALA	2,913	1,433	1,480	544	513
BULECHENA HULUQO	3,744	1,818	1,926	677	666
TULU KORE	6,962	3,453	3,509	1,222	1,206
SEIMENA SHEFA	4,053	2,026	2,027	742	715
MUNESA SHASHEMENE DEN INDUSTRY	93	56	37	38	38
GINBO CATOLIC MISSION	1,526	729	797	325	283

Table 9.2. Population, Households and Housing Units
for Rural Kebeles by Sex: 2007

Geographical Area	Population			Number of households	Number of Housing units
	Both Sexes	Male	Female		
GOBE ANIMAL FARM	92	48	44	32	32
GEDEB ASASA-WEREDA	166,240	82,005	84,235	30,474	29,557
GEDEB ASASA-RURAL	166,240	82,005	84,235	30,474	29,557
DALETI BURKITU	6,308	3,069	3,239	1,137	1,116
HULUKO ITITU	7,424	3,629	3,795	1,356	1,333
CHOFERA SHASHE	6,952	3,426	3,526	1,367	1,334
FUCHO KAKA	4,496	2,254	2,242	848	826
HINDATI GEDERA	7,872	3,902	3,970	1,468	1,314
GONASA BURKITU	5,016	2,478	2,538	901	871
TIJO KERENSA	7,596	3,746	3,850	1,418	1,397
WITAGO SIRE	5,808	2,894	2,914	1,059	1,024
TIJO SEAMA	8,038	3,856	4,182	1,451	1,424
WEKINTERA BURKITU	9,473	4,572	4,901	1,747	1,714
WEKINTRA ADO	7,136	3,494	3,642	1,251	1,221
DABARA BUBURA	7,739	3,729	4,010	1,462	1,436
QEQEWA WOLKETE	5,936	2,939	2,997	1,087	1,076
ADO BOELO	10,586	5,210	5,376	2,004	1,961
ADO NEGA	5,927	2,854	3,073	1,052	1,021
HINJA BURKITU	5,355	2,624	2,731	955	922
WELTE DEBARA	5,597	2,698	2,899	976	944
BUCHO	5,821	2,929	2,892	1,071	1,044
ALIA	7,330	3,624	3,706	1,291	1,261
KERENSA DONGE	2,393	1,236	1,157	415	377
WEKACHELA	6,566	3,260	3,306	1,171	1,135
HURBA WELKITE	5,807	2,851	2,956	1,051	1,018
HANTO	4,292	2,143	2,149	801	775
MEDEBATU	6,710	3,326	3,384	1,170	1,129
TEMELA BURKITU	4,729	2,357	2,372	835	821
ARDAYTA TEKNIK MUYA SCHOOL	1,792	1,099	693	377	333
ARDAYETA MIRT ZER ERSHA LIMAT	1,279	653	626	257	254
TEMELA ERSHA LIMAT	776	409	367	180	169
GERDELA ERSHA LIMAT	1,486	744	742	316	307
DODOLA-WEREDA	159,661	77,478	82,183	29,824	28,747
DODOLA-RURAL	159,661	77,478	82,183	29,824	28,747
EDO BADIYA	6,800	3,308	3,492	1,203	1,167
KECHEMA CHEFE	11,063	5,412	5,651	2,111	2,043
TULU ALEWANISO	4,785	2,324	2,461	900	878
WABE BURIKITU	5,571	2,670	2,901	1,038	996
BAKA	4,369	2,163	2,206	767	757
KETA BERENIDA	6,418	3,099	3,319	1,152	1,114
ALUMA SHEFA	2,370	1,100	1,270	488	478
BURE ADELE	8,318	4,030	4,288	1,533	1,507
BERISA	6,282	3,059	3,223	1,146	1,119
DENEBA	6,695	3,404	3,291	1,290	1,152
GENET HARA	9,036	4,512	4,524	1,688	1,620
ALENTU DEBEDO	9,621	4,745	4,876	1,751	1,704
FEFOTA WESHERBI	12,020	5,853	6,167	2,095	2,020
MORKE	7,176	3,404	3,772	1,396	1,325
GEFERSA KARE	9,054	4,366	4,688	1,683	1,648
AMBA HOLE QANQU	6,122	2,982	3,140	1,110	1,079
DEMA CHOLEKO	4,682	2,207	2,475	880	853
GERE SEROFTA	10,974	5,258	5,716	2,004	1,941
GERIBA TERURA	9,170	4,313	4,857	1,750	1,651
KORO DOYO	4,773	2,284	2,489	899	874
ASHENA ROBE	3,742	1,783	1,959	730	691
BEKIKA MEKALITU	5,592	2,700	2,892	1,140	1,098
OSE BRILE	3,715	1,801	1,914	720	701
HERERO IRISHALIMAT	543	301	242	147	143
ERFOTA IRISHA LIMAT	770	400	370	203	188
KOKOSA-WEREDA	141,325	68,240	73,085	27,364	25,685
KOKOSA-RURAL	141,325	68,240	73,085	27,364	25,685
HORA SEBU	9,119	4,445	4,674	1,793	1,683
HEBENO	7,544	3,655	3,889	1,457	1,380
HARO SHIFA	8,830	4,248	4,582	1,705	1,595
BOKORE	9,807	4,781	5,026	1,868	1,778
KAWO	7,073	3,372	3,701	1,386	1,312
GERIBA HURUFA	7,254	3,534	3,720	1,382	1,333
DEYE	6,086	2,926	3,160	1,166	1,067
DULA	5,617	2,644	2,973	1,068	1,000
DANISHE	5,917	2,841	3,076	1,209	1,077
HOGISO	7,218	3,618	3,600	1,461	1,400
AMBA	3,535	1,677	1,858	741	689
BORO	8,960	4,324	4,636	1,803	1,654
JAFERO	8,151	3,901	4,250	1,477	1,422
HADE BULICHANA	4,396	2,091	2,305	831	773
GUTU	7,379	3,562	3,817	1,390	1,307
DIKI HORA	9,020	4,385	4,635	1,710	1,609

Table 9.2. Population, Households and Housing Units
for Rural Kebeles by Sex: 2007

Geographical Area	Population			Number of households	Number of Housing units
	Both Sexes	Male	Female		
JIDA	4,967	2,453	2,514	991	930
WEYO KOMIBOLICHA	9,599	4,521	5,078	1,852	1,732
ARARISO	10,853	5,262	5,591	2,074	1,944
NENSEBO-WEREDA	108,491	53,867	54,624	21,259	20,268
NENSEBO-RURAL	108,491	53,867	54,624	21,259	20,268
GEMECHU	4,263	2,066	2,197	835	797
GETA	5,400	2,622	2,778	992	952
GEREMBAMO	7,530	3,644	3,886	1,436	1,394
HERAWAKUNI	9,797	4,739	5,058	1,865	1,795
HUROBARO	5,977	2,960	3,017	1,119	1,067
MENDOYO	5,981	2,982	2,999	1,186	1,152
BOHERAHEYO	2,330	1,111	1,219	511	465
RORECHO	4,328	2,047	2,281	932	871
REREPA	2,167	1,165	1,002	478	446
FECHAA	5,431	2,687	2,744	1,048	1,028
HEBERA	2,378	1,169	1,209	458	433
NENSEBO GOROLEGE	4,264	2,124	2,140	867	837
NENSEBO CHEBI	7,824	4,040	3,784	1,465	1,367
REFASA	4,946	2,406	2,540	1,004	966
BULGA	4,916	2,483	2,433	961	931
TULUGOLA	8,457	4,287	4,170	1,545	1,454
KOREMA	4,190	2,182	2,008	844	805
MELKADENBI	12,693	6,380	6,313	2,505	2,387
BEDESA	5,619	2,773	2,846	1,208	1,121
ADABA-WEREDA	126,618	62,699	63,919	24,395	23,621
ADABA-RURAL	126,618	62,699	63,919	24,395	23,621
FONSHOMUDA	6,360	3,205	3,155	1,218	1,168
BIRBIRSAJUBO	7,683	3,855	3,828	1,551	1,523
AILASASHILA	3,609	1,752	1,857	703	690
SEKANEGELE	5,152	2,495	2,657	1,031	1,006
GERADILOMSERA	7,889	3,887	4,002	1,521	1,465
CHOFARAAMANLEMA	4,075	2,009	2,066	810	772
HAKOKARA	9,134	4,577	4,557	1,774	1,728
GEDEDOGENET	10,644	5,307	5,337	1,934	1,896
ABAMODOLE	3,195	1,580	1,615	580	553
MESEKELHERICHO	5,236	2,618	2,618	974	925
SOLETULUDIMTU	3,889	1,897	1,992	742	719
HUNTEALOLA	8,364	4,205	4,159	1,499	1,457
HEROHUNTE	4,459	2,239	2,220	810	779
FURUNAMELKA	5,682	2,837	2,845	1,149	1,116
LEMCHAWESHA	8,666	4,239	4,427	1,716	1,662
WAGEHERENA	2,651	1,307	1,344	512	494
GOMAWITICHO	4,322	2,160	2,162	818	760
BUCHARAYA	9,210	4,596	4,614	1,776	1,719
AEJERSACHUMLGO	6,701	3,277	3,424	1,251	1,212
BASETABUBISA	3,679	1,752	1,927	689	674
GAMAWELALE	2,488	1,213	1,275	480	472
AOSETONSCHO	2,282	1,086	1,196	456	444
MELKAWAKENA	1,248	606	642	401	387
SHASHEMENE ZURIA WEREDA	236,581	117,865	118,716	45,630	43,851
SHASHEMENE ZURIA-RURAL	236,581	117,865	118,716	45,630	43,851
CHULULE OBORA	2,803	1,401	1,402	542	534
KUBI GUTA	3,614	1,830	1,784	729	695
OBENSO JILO	2,738	1,359	1,379	560	554
JELO DIDA	2,430	1,255	1,175	478	466
FAJI GOLO	6,234	3,119	3,115	1,302	1,271
CHEFAGUTA	3,424	1,684	1,740	678	666
KOREROGICHA	4,338	2,175	2,163	922	889
FAJIGIBA	6,242	3,058	3,184	1,242	1,171
HAGUGETA KENI	5,353	2,674	2,679	1,111	1,084
ILALAL KORKE	7,489	3,704	3,785	1,386	1,353
WETERA SHEGULE	6,270	3,099	3,171	1,113	1,087
TURRE WETERA ELEMO	11,888	5,874	6,014	2,156	2,108
KERARA FELICHA	9,684	4,913	4,771	1,947	1,895
BUTE FELICHA	6,756	3,341	3,415	1,343	1,300
ALE LUILU	5,592	2,770	2,822	1,158	1,098
OINE CHEFO UNBURE	6,946	3,408	3,538	1,338	1,310
CHEBIDI DANGATA	4,486	2,207	2,279	958	871
BURA BOREMA	5,194	2,588	2,606	1,106	1,023
TATESA DEDESA	6,885	3,442	3,443	1,385	1,310
KORI BOREDJETA	3,425	1,666	1,759	649	632
DALETI BISHEN GURACHA	9,123	4,492	4,631	2,012	1,935
TOGA WERANSA	6,499	3,325	3,174	1,155	1,102
MEJA DEMA	4,786	2,382	2,404	927	880
BULCHANA DENEBA	4,336	2,183	2,153	794	761
ALECHA HAREBABO	8,204	4,207	3,997	1,469	1,404
SHERE HORERA	8,587	4,391	4,196	1,574	1,495

Table 9.2. Population, Households and Housing Units
for Rural Kebeles by Sex: 2007

Geographical Area	Population			Number of households	Number of Housing units
	Both Sexes	Male	Female		
MUDETA	7,999	3,964	4,035	1,538	1,479
ADOLA BURQA	10,579	5,409	5,170	2,068	1,996
AWASHO DANGU	7,439	3,710	3,729	1,446	1,400
JEGESA KORKE	4,415	2,263	2,152	837	819
MERARO	7,048	3,420	3,628	1,260	1,221
FAJI SOLE	7,440	3,655	3,785	1,429	1,390
ABARO	8,287	4,035	4,252	1,521	1,452
JENGELE WENDERE	7,797	3,897	3,900	1,411	1,379
HURSA SINBO	6,876	3,341	3,535	1,239	1,197
DANISA	3,212	1,594	1,618	573	551
GONDE KERSO	5,380	2,665	2,715	914	871
AREDANO SHIFA	5,992	2,929	3,063	1,047	1,014
TOGA MILITARY CAMP	109	22	87	60	57
YEASA DEN	34	13	21	7	7
HANSEWE DEN	71	34	37	12	11
SOLE DEN	219	108	111	44	42
BARO DEN	206	107	99	38	38
SHALO MRT DRJIT	152	152	-	152	33
KELEM WELLEGA ZONE	721,389	362,460	358,929	141,283	135,981
HAWA GELAN-WEREDA	90,414	46,365	44,049	18,197	17,387
HAWA GELAN-RURAL	90,414	46,365	44,049	18,197	17,387
HAWA FINCHO	3,291	1,634	1,657	612	563
HAWA MOYU	3,353	1,685	1,668	622	598
GUDINA WACHO	2,568	1,302	1,266	530	519
HARO MECHARA	3,339	1,755	1,584	696	674
MECHARA	5,673	2,908	2,765	1,251	1,190
HIBIREBIRHAN	4,425	2,305	2,120	951	920
LEMLEM	6,335	3,351	2,984	1,462	1,362
KELA	4,973	2,509	2,464	962	929
HAWA BABO	3,211	1,616	1,595	590	579
ARERE	5,613	2,843	2,770	976	916
KIDAME GEBEYA	5,182	2,562	2,620	994	941
TIRINYI	4,568	2,335	2,233	887	854
MEDE TELILA	3,494	1,875	1,619	730	718
IFABAS	2,533	1,286	1,247	497	493
ODAMOTI	2,460	1,275	1,185	548	522
CHIRO	4,423	2,351	2,072	905	883
MESELA	2,943	1,590	1,353	615	605
MEDEJELELA	2,071	1,083	988	470	468
MOJO	8,731	4,352	4,379	1,641	1,606
KORE	3,969	2,040	1,929	795	690
TULEMA	5,695	2,876	2,819	1,122	1,021
BOKE	1,564	832	732	341	336
YEMALOGI WELEL-WEREDA	49,787	24,989	24,798	9,305	8,875
YEMALOGI WELEL-RURAL	49,787	24,989	24,798	9,305	8,875
HAWESA SASI	3,115	1,566	1,549	561	518
GURATI WELEL	1,904	953	951	323	309
BURKQKA LOMICHA	2,594	1,248	1,346	441	408
LALO OUDO	3,414	1,708	1,706	609	563
LALO KOYE	2,585	1,285	1,300	476	471
LOMICHA CHEBEL	4,063	2,095	1,968	781	751
BURKA JALELA	1,630	846	784	310	307
BURKA TOKUMA	761	409	352	136	135
MENDER 17	2,280	1,196	1,084	529	520
WELTEA GEMECHU	1,008	525	483	218	211
ODA MEGERSA	1,393	729	664	276	274
CHERO BEDADYE	1,712	924	788	360	353
EFA JERU	1,421	808	613	268	261
GUDENA MUCHO	3,526	1,754	1,772	682	653
ARBA SHI	2,454	1,215	1,239	477	440
EGU YAYA	2,177	1,041	1,136	387	378
TULU SOMA	1,388	666	722	269	262
BURKA WELEL	3,650	1,750	1,900	672	641
DERARA CHEBI	1,300	615	685	214	194
KELI KONCHI	3,319	1,687	1,632	615	573
HORDOFA SIBA	2,659	1,266	1,393	468	428
DALE SASI	1,434	703	731	233	225
DALE WABERA-WEREDA	90,282	45,104	45,178	17,897	17,351
DALE WABERA-RURAL	90,282	45,104	45,178	17,897	17,351
GAWUL	2,130	1,051	1,079	364	350
BONIGELESHE	1,463	733	730	288	275
GANKAWELE	2,067	1,018	1,049	398	382
HEROJIHOBO	5,328	2,659	2,669	972	925
ADANOWELBATA	3,734	1,848	1,886	680	630
WENDEGEBRAEL	3,080	1,461	1,619	619	598
WELEAOMO	3,521	1,718	1,803	692	669
ALEGUMA	1,948	939	1,009	372	368

Table 9.2. Population, Households and Housing Units
for Rural Kebeles by Sex: 2007

Geographical Area	Population			Number of households	Number of Housing units
	Both Sexes	Male	Female		
BATA MUKERBA	3,299	1,672	1,627	629	622
CHOMEN KELA	3,635	1,856	1,779	668	630
KOMI KOJE	2,119	1,087	1,032	395	383
ALECHAYA JELO	2,854	1,435	1,419	516	496
MOLE DGA ROBA	1,825	933	892	340	326
WERE ABAYE MELEKO	1,474	747	727	286	278
AMERTI KOMBO	1,318	665	653	240	232
OUNI HORO DOYO	2,127	1,060	1,067	412	401
BOTI AKAYO	1,728	882	846	333	319
HORO KUNDI	2,654	1,353	1,301	499	486
LALO GERE	1,916	994	922	351	340
DALE GERE	1,840	955	885	331	317
JIMMA HORO-WEREDA	43,044	21,646	21,398	8,215	7,931
JIMMA HORO-RURAL	43,044	21,646	21,398	8,215	7,931
KOYAN	874	432	442	193	192
WEREBABO	2,566	1,250	1,316	484	470
GOMBO	3,660	1,910	1,750	746	720
BURKAGUDINA	3,032	1,613	1,419	571	558
KABASEYE	3,484	1,721	1,763	669	621
WERELEKA	1,706	859	847	325	322
KOYE	1,795	900	895	319	294
ABONO	1,464	767	697	295	287
MEKENISA	2,397	1,191	1,206	470	458
UNE	2,198	1,097	1,101	410	396
ILUKITAYE	1,612	818	794	322	306
TIBE	3,177	1,550	1,627	619	591
ILUGEBI	1,607	811	796	305	299
TONFI CHARI	3,126	1,532	1,594	599	584
NUNUINARO	3,174	1,621	1,553	586	573
AKOJORU	2,825	1,399	1,426	520	494
GILE	1,791	905	886	320	315
DEMBEL	1,266	611	655	232	227
SEB	1,290	659	631	230	224
LALO KILE-WEREDA	48,643	23,957	24,686	9,526	9,237
LALO KILE-RURAL	48,643	23,957	24,686	9,526	9,237
SEREBA RIJO	2,575	1,239	1,336	497	480
SERBA	1,822	907	915	355	338
AMAREKUCHO	2,683	1,294	1,389	499	495
WAYUBEDASE	1,178	589	589	236	229
SEGO	2,250	1,137	1,113	411	400
NONOJINO	2,762	1,344	1,418	534	522
NYEA	1,890	909	981	366	356
BILIKELA	1,962	915	1,047	375	360
BILEBEBA	1,081	534	547	218	204
MENJOSO JIRU	3,661	1,812	1,849	712	691
DEGENODUMUGA	2,424	1,192	1,232	473	426
KUTALALUBE	2,777	1,377	1,400	527	518
WENKIR	1,661	826	835	320	309
MERFO	1,831	868	963	366	359
OUDODENTA	2,135	1,047	1,088	420	412
BONSAKUYU	982	506	476	201	197
HIDABUABOTE	813	404	409	168	168
WABERA	1,275	655	620	264	262
SHEWABEHA	286	147	139	73	72
DERAJARESSO	890	478	412	198	196
WAYUDIBABA	2,489	1,228	1,261	523	507
FURDISAJAWI	3,906	1,923	1,983	751	724
MEDALEKELISSA	5,310	2,626	2,684	1,039	1,012
HORO GUDRU WELLEGA-ZONE	505,301	252,474	252,827	100,873	97,730
HORO-WEREDA	71,320	35,470	35,850	13,749	13,382
HORO-RURAL	71,320	35,470	35,850	13,749	13,382
GUDINA ABUNA	2,507	1,246	1,261	515	507
BONE ABUNA	3,504	1,716	1,788	644	604
HARO AGA	5,805	2,888	2,917	1,117	1,089
LALU IGO	1,723	859	864	326	320
ALI SHAYA IGU	4,208	2,109	2,099	794	769
EJERSA MECHA	2,594	1,331	1,263	486	474
TOKOMA ALSHAYA	4,062	2,048	2,014	789	770
ABI LEIGU	3,598	1,814	1,784	640	623
ODO BULUK	2,657	1,362	1,295	546	534
DECHA CHABR	3,502	1,762	1,740	674	656
REFINTI GEBER	3,421	1,734	1,687	688	674
RIFENTI CHABR	2,555	1,246	1,309	494	484
AKAJI SEBET	2,306	1,134	1,172	449	443
DIDIBE KISTANA	4,817	2,386	2,431	892	846
DOYO BERISO	2,715	1,349	1,366	521	515
KOMBOLCHA CHANCHO	1,748	854	894	357	347

Table 9.2. Population, Households and Housing Units
for Rural Kebeles by Sex: 2007

Geographical Area	Population			Number of households	Number of Housing units
	Both Sexes	Male	Female		
LEKU IGU	2,008	1,002	1,006	381	360
IGUM	2,222	1,091	1,131	435	422
GITILO DOLE	3,149	1,531	1,618	607	599
ABE DULECHA	3,613	1,786	1,827	692	674
GULFI ULANALE	4,945	2,411	2,534	989	972
BURKITU ABORA	3,661	1,811	1,850	713	700
GUDURU-WEREDA	91,580	45,421	46,159	17,554	17,038
GUDURU-RURAL	91,580	45,421	46,159	17,554	17,038
HULA GUTO	2,286	1,178	1,108	407	364
DILALO BORO	3,238	1,566	1,672	627	612
ELAMU TEREKO	3,048	1,481	1,567	534	518
KANATE DINISA	2,132	1,100	1,032	397	395
GUTO ABAY	3,046	1,481	1,565	541	526
GUDENE SIRIBA	3,139	1,582	1,557	570	557
WELIJALECHISA SIRIBA	2,462	1,192	1,270	477	465
GOBU	2,757	1,368	1,389	528	506
YERONI AMATOLE	2,739	1,361	1,378	515	501
ALEMIN HACHALU	2,856	1,469	1,387	493	476
ENIAMA TOLERA	2,966	1,494	1,472	605	595
WELIJALACHISA BIYA	2,948	1,454	1,494	598	576
WELIKITE HARIBUTEA	3,855	1,926	1,929	732	717
GUDENE KOBO	2,958	1,472	1,486	584	579
KENENI	1,534	780	754	303	296
GEMENE GUDENE	4,244	2,046	2,198	896	868
BIKILITU FEYINE	2,293	1,169	1,124	456	433
REF TOKO TANE ETACHA	1,546	783	763	305	304
REF TOKO TANE WATIYO	4,635	2,278	2,357	891	864
NEBIRIE EFE	3,021	1,517	1,504	547	536
WELIKITUMA	3,755	1,881	1,874	784	738
TOKUMA BIYA	4,077	2,006	2,071	847	827
GUDENE SOMIBO WOKO	2,347	1,196	1,151	438	433
EFA BANE ABO	3,062	1,525	1,537	607	558
WELITANE GUBA DENIBI	2,253	1,107	1,146	420	413
TOKUMA JARISO	2,825	1,351	1,474	519	505
GUDENE CHALA SIBERE	3,974	1,902	2,072	776	760
WELIJALENE BILIFI JARISO	3,163	1,570	1,593	593	574
GEMECHISA BERIJI	2,818	1,405	1,413	528	520
AGA	2,182	1,094	1,088	402	394
REF GUDENE	3,421	1,687	1,734	634	628
HABABO GUDURU-WEREDA	42,961	21,467	21,494	8,084	7,845
HABABO GUDURU-RURAL	42,961	21,467	21,494	8,084	7,845
REF TOKO TANE HAMILE	4,458	2,173	2,285	882	862
MOTI KAWO	3,756	1,875	1,881	713	693
MOTUMA HANIKEGNA	1,921	1,018	903	363	356
CHALA FOKA	5,545	2,735	2,810	1,055	1,030
BIFITU NUBATE KIDAME	3,569	1,725	1,844	710	683
LELSTU LOYA	3,945	1,926	2,019	717	698
BIKILITU EMIBABO	4,243	2,148	2,095	768	743
KOTICHA MALOLE	1,403	750	653	260	254
GUDENE DEDU	3,753	1,895	1,858	711	694
SIRIBA LOYA	2,333	1,149	1,184	416	391
LOYA MELOLE	3,813	1,919	1,894	740	721
ELAMU MELOLE	4,222	2,154	2,068	749	720
ABAY CHOMEN-WEREDA	38,876	20,110	18,766	9,002	8,539
ABAY CHOMEN-RURAL	38,876	20,110	18,766	9,002	8,539
HOMA KULKULA	1,193	597	596	236	232
CHANAN	741	372	369	149	149
BOTI	882	450	432	162	158
SENDABO DENGORO	1,565	768	797	302	296
GUDENE	1,141	554	587	223	202
HALEKU	1,009	524	485	179	174
GUTENE MIGIRO	1,869	944	925	388	373
DEMBEL GEBIYA	928	459	469	177	175
HOMI	762	364	398	187	184
DIGA ARBASS	1,136	550	586	219	208
GENJI QETELA	2,111	1,072	1,039	404	380
ACHANE	1,065	539	526	222	217
GENJI QERE	662	322	340	123	122
DINO BEREMA	1,018	504	514	188	185
GENJI HARO	1,075	540	535	195	192
JERE IRGI	2,260	1,092	1,168	433	423
KOLOBO	836	419	417	157	153
FINCHA SUGER FACTORY	18,623	10,040	8,583	5,058	4,716
JIMMA GENETI-WEREDA	57,192	28,271	28,921	11,021	10,634
JIMMA GENETI-RURAL	57,192	28,271	28,921	11,021	10,634
GUDETU JIMA	7,270	3,553	3,717	1,499	1,343
KELELA DIDIMTU	3,532	1,721	1,811	674	632

Table 9.2. Population, Households and Housing Units
for Rural Kebeles by Sex: 2007

Geographical Area	Population			Number of households	Number of Housing units
	Both Sexes	Male	Female		
GUDETU GENETI	4,735	2,338	2,397	940	916
GIDAMI DEBISHO	5,041	2,481	2,560	1,000	979
BELELBELA SORBO	5,170	2,561	2,609	988	966
GAMO NEGERO	4,172	2,061	2,111	764	748
ADILEQA TULUCHALI	3,786	1,878	1,908	715	689
CHARO GOBENO	4,296	2,126	2,170	806	795
DAMU GEMBO	5,354	2,683	2,671	1,030	1,013
LALISA BIYA	4,826	2,366	2,460	895	877
HAGEYA	2,335	1,142	1,193	471	465
HUNDE GUDINA	6,675	3,361	3,314	1,239	1,211
JIMMA RARE-WEREDA	46,947	23,116	23,831	8,903	8,651
JIMA RARE-RURAL	46,947	23,116	23,831	8,903	8,651
KELLO GURACHA	1,806	878	928	335	326
LOGE BURKA HOBO	2,320	1,173	1,147	434	419
BIKILA ERERA	1,947	940	1,007	352	330
JARA SHUMBO	3,063	1,550	1,513	563	530
GEMEDA DARREGOT	1,642	815	827	297	285
SOCHOSA GEMECHES	2,865	1,422	1,443	546	529
EBESA ELAMU	2,090	1,042	1,048	388	383
HUNDE JERGNA BEBELA	5,280	2,561	2,719	1,087	1,059
DELE KOLBA	2,286	1,110	1,176	437	427
BEDA WERKE	3,374	1,642	1,732	667	639
GUDETA DOBI	2,836	1,391	1,445	555	546
EFA BIYA	2,417	1,201	1,216	455	449
TETAFETA TULU AMARA	2,182	1,085	1,097	411	400
LENCHA GURACHA	2,038	1,020	1,018	391	377
KERA KONTE	2,009	997	1,012	373	368
KEKU KALU	2,329	1,181	1,148	424	418
DHANGEGO	2,380	1,163	1,217	444	432
HARO GUTA	4,083	1,945	2,138	744	734
JARDGA JARTE-WEREDA	44,186	22,074	22,112	8,734	8,468
JARDGA JARTE-RURAL	44,186	22,074	22,112	8,734	8,468
SOMBOWATO	2,610	1,293	1,317	511	496
AGEMSA	301	288	13	293	293
JENJMER	1,374	665	709	275	272
HEROLEGO	1,467	718	749	290	287
HERODEDI	2,821	1,393	1,428	514	501
DEROSERE	2,581	1,273	1,308	499	488
TULUNONO	3,393	1,701	1,692	648	637
SOBOKUMI	1,788	865	923	324	309
AIRO	1,761	854	907	310	299
SEGO	2,628	1,337	1,291	491	467
SUTEKETAALI	2,382	1,241	1,141	439	420
KUNACHO	1,284	629	655	255	225
DIMAJOKE	3,041	1,470	1,571	597	581
KOBIDINSA	2,381	1,222	1,159	430	418
ANFAREDERGE	3,579	1,708	1,871	742	727
HERBUNEGASO	2,573	1,291	1,282	482	460
LEGEMICHA	863	449	414	147	146
KILTUCHUKA	3,370	1,679	1,691	698	682
DARGE	3,989	1,998	1,991	789	760
AMURU-WEREDA	47,741	23,688	24,053	9,345	9,002
AMURU-RURAL	47,741	23,688	24,053	9,345	9,002
LUKUMA WALI	2,300	1,151	1,149	448	440
JAWIJ MIGIR	2,402	1,168	1,234	516	500
SAMO ELAMO	2,349	1,184	1,165	482	470
JABO DOBAN	2,490	1,214	1,276	520	495
TOMIBE DANGA	3,423	1,726	1,697	703	686
AGEMISA	7,743	3,903	3,840	1,548	1,488
GOBU SIRBA	2,454	1,161	1,293	476	460
WELIKITE	2,651	1,262	1,389	492	477
HARO GUDINA	2,323	1,175	1,148	418	406
HARO WALO	2,122	1,019	1,103	383	358
HAMUS GEBEYA	2,258	1,141	1,117	441	437
CHIDATI	1,480	727	753	316	312
MAKANO	2,275	1,166	1,109	417	393
EJERE GOROMITI	3,174	1,595	1,579	570	526
NAFIRO	1,216	598	618	234	224
WARABERA	1,293	648	645	236	229
GULUFA	898	415	483	168	155
SIDAN	3,849	1,945	1,904	792	775
WELAGE	1,041	490	551	185	171
ABE DENGORO-WEREDA	64,498	32,857	31,641	14,481	14,171
ABE DENGORO-RURAL	64,498	32,857	31,641	14,481	14,171
LOMICHA	4,663	2,404	2,259	978	965
GALESA	3,148	1,650	1,498	686	677
GARERO	4,260	2,236	2,024	915	896

Table 9.2. Population, Households and Housing Units
for Rural Kebeles by Sex: 2007

Geographical Area	Population			Number of households	Number of Housing units
	Both Sexes	Male	Female		
CHARU	1,764	932	832	430	424
ODA BOTI	2,099	1,078	1,021	433	420
BOTORA BORA	2,164	1,052	1,112	469	457
WELEGE	1,154	568	586	233	224
DABIS	1,487	731	756	313	312
GULANITE	1,419	706	713	296	290
ODA KUSA	2,307	1,154	1,153	455	444
KOTCHA	965	468	497	188	185
TIGE	1,311	649	662	293	275
GORITE	3,742	1,885	1,857	868	857
DALECHO	3,379	1,687	1,692	842	817
MENIDER 25	3,727	1,888	1,839	873	851
MENIDER 24	7,820	3,957	3,863	1,828	1,770
MENIDER15	4,263	2,164	2,099	1,008	993
MENIDER 21	5,108	2,667	2,441	1,197	1,176
MENIDER 20	5,859	3,099	2,760	1,390	1,359
TULU MOTI	2,112	1,021	1,091	447	441
WARITU SENITA	1,747	861	886	339	338
BURAYU SPECIAL-ZONE	15,013	7,513	7,500	3,470	3,309
BURAYU/TOWN/-WEREDA	15,013	7,513	7,500	3,470	3,309
BURAYU-RURAL	15,013	7,513	7,500	3,470	3,309
GEFERSA SIGA MEDA	8,323	4,079	4,244	1,947	1,843
GEFERSA GUJE	6,690	3,434	3,256	1,523	1,466

APPENDIX I: LISTS OF TABLES ON OTHER PARTS OF THE STATISTICAL REPORT

PART I

CHAPTER II POPULATION CHARACTERISTICS

2.1 Population by Urban-Rural Residence and Sex: 2007

2.2 Population of Towns by Sex: 2007

2.3 Population by Type of Resident, Sex, and Five Year Age Group: 2007

2.4 Population by Type of Resident and Sex: 2007

2.5 Persons, Households, and Housing Units for Conventional Household and Persons and Households for Non-Conventional Households, with Households per Housing unit for Conventional Households: 2007

2.6 Persons and Households by Urban-Rural Residence and Household Size, with Percent Distributions and Averages: 2007

2.7 Population Living in Conventional Households by Relation to Head of Household, Sex, and Five Year Age Groups: 2007

2.8 Population by Urban-Rural Residence, Sex, and Five Year Age Group to 95+: 2007

2.9 Population by Urban-Rural Residence, Sex, and Single Year of Age: 2007

CHAPTER III OTHER POPULATION CHARACTERISTICS

3.1 Population by Urban-Rural Residence, Sex, and Ethnic Group: 2007

3.2 Population by Urban-Rural Residence, Sex, and Mother Tongue: 2007

3.3 Population by Religion, Sex, and Five Year Groups: 2007

3.4 Population by Religion, and Sex: 2007

3.5 Persons 10 years old and older by Marital Status, Sex and Age: 2007

CHAPTER IV DISABILITY AND ORPHANHOOD STATUSES

4.1 Population by Sex, Disability Status, and Five Year Age Group, with Disability Rate: 2007

4.2 Disabled Persons by Type of Disability and Sex: 2007

4.3 Disabled Persons in Towns by Type of Disability and Sex: 2007

4.4 Disabled Persons by Reason for Disability, Type of Disability and Sex: 2007

4.5 Disabled Persons by Type of Disability, Sex and Age Group: 2007

4.6 Population by Sex, Mental Problem, and Five Year Age Group, with Rate of Mental Problem per 10,000 population: 2007

4.7 Children Under 18 Years of Age by Orphan hood Status, Sex, and Age: 2007

4.8 Children Under 18 Years of Age by Orphan hood Status and Sex: 2007

4.9 Children Under 18 Years of Age by Type of Residence, Orphanhood Status, Sex, and Age Group: 2007

PART II

CHAPTER V EDUCATIONAL CHARACTERISTICS

5.1 Population 5 Years Old and Older by Literacy, Sex and Five Year Age Group: 2007

5.2 Population 5 Years Old and Over by School Attendance, Sex and Single Year of Age to 30+: 2007

5.3 Population 5 Years Old and Older by School Attendance and Sex: 2007

5.4 Population 5 Years Old and Over Attending School by Level, Sex, and Single Year of Age to 30+: 2007

5.5 Population 5 Years Old and Over Attending School by Level and Sex: 2007

5.6 Population 5 Years Old and Over by Urban-Rural Residence, Sex, and Highest Grade Completed: 2007

5.7 Population 5 Years Old and Older by Highest Level of School Completed, Sex, and Age: 2007

CHAPTER VI ECONOMIC ACTIVITY STATUS

6.1 Population Aged 10 Years and above by Sex, Economic Activity Status, Age Group and Economic Activity Rates, Urban and Rural: 2007

6.2 Population Aged 10 Years and above by Sex, Economic Activity Urban-Rural Residence and Economic Activity Rates: 2007

6.3 Economically Inactive Persons 10 Years and above by Reason for Inactivity, Urban-Rural Residence, Sex, Age Group and Sex Ratio: 2007

6.4 Economically Active Persons Aged 10 years and above by Age Group, Sex, and Employed, Unemployed and Unemployment Rates: 2007

6.5 Economically Active Persons Aged 10 Years and above by Sex, Employed, Unemployed and Unemployment Rates, Urban and Rural: 2007

6.6 Economically Active Persons of Towns Aged 10 Years and above by Sex, Employed, Unemployed and Unemployment Rates During the Last Seven Days: 2007

6.7 Employed Persons Aged 10 Years above by Employment Status, Urban-Rural Residence, Sex, Age Group and Sex Ratio: 2007

PART III

CHAPTER VII POPULATION DYNAMICS (MIGRATION, FERTILITY, AND MORTALITY)

7.1 Population and Migrants by Sex, Urban-Rural Residence, and Five Year Age Group, with Percent Migrants: 2007

7.2 Migrants by Length of Residence, Urban-Rural Residence, Sex and Age: 2007

7.3 Migrants by Length of Residence, Sex and Age: 2007

7.4 Rural to Urban Migrants and Urban to Rural Migrants by Sex and Age: Sex: 2007

7.5 Reproductive Age of Women by Five Year Age Group, Births During the last 12 Months Prior to the Census, Age-Specific Birth Rates, and Total Fertility Rates (TFRs), by Urban-Rural Residence: 2007

7.6 Women 10 Years Old and Older in Zones by Five Year Age Group and Number of Children Ever Born (CEB), with Total Children Ever Born and Average Children Ever Born per Woman: 2007

7.7 Women 10 Years Old and Older, Children Ever Born, and Children Surviving by Five Year Age Groups, with Average Number of Children Ever Born per Woman and Proportion of Children Ever Born Deceased: 2007

7.8 Population in Conventional Households and Deaths During the 12 Months Prior to the Census by Sex, Zone, Urban-Rural Residence, and Age: 2007

7.9 Women Age 12-49 Years of Age and Deaths of Women 12-49 Years of Age During the 12 Months Prior to the Census, by Urban-Rural Residence and Age-specific Death Rates: 2007

PART IV

CHAPTER VIII HOUSING CHARACTERISTICS AND CONDITIONS

8.1 Housing Units of Towns by Type of Housing Units: 2007

8.2 Housing Units by Construction Material of Wall: 2007

8.3 Housing Units by Construction Material of Roof: 2007

8.4 Housing Units of Towns by Construction Material of Ceiling: 2007

8.5 Housing Units of Towns by Construction Material of Floor: 2007

8.6 Housing Units by Number of Rooms and Average Number of Rooms per Housing Unit: 2007

8.7 Housing Units by Source of Drinking Water: 2007

8.8 Housing Units of Towns by Source of Drinking Water: 2007

8.9 Housing Units of Towns by Type of Toilet Facility: 2007

8.10 Housing Units by Type of Toilet Facility: 2007

8.11 Housing Units of Towns by Number of Households and Average Number of Holds Per Housing Unit: 2007

8.12 Housing Units of Towns by Number of Years since Construction: 2007

8.13 Housing Units by Type of Tenure: 2007

8.14 Housing Units of Towns by Type of Kitchen: 2007

8.15 Housing Units by Type of Kitchen for Rural Areas: 2007

8.16 Housing Units by Type of Fuel for Cooking in Rural Areas: 2007

8.17 Housing Units of Towns by Type of Fuel for Cooking: 2007

8.18 Housing Units of Towns by Type of Bathing Facility: 2007

8.19 Housing Units of Towns by Type of Lighting: 2007

8.20 Housing Units of Towns by Availability of Radio, Telephone and Television: 2007

8.21 Housing Units of Towns by Ways of Waste Disposal: 2007

8.22 Housing Units by Type of Waste Disposal: 2007

8.23 Housing Units of Towns by Number of Persons and Average Number of Persons per Housing Unit: 2007

8.24 Housing Units by Whether Livestock Spend the Night in the Room Where Persons also Spend the Night in Rural Areas: 2007

SAMPLE 12345678(90)

ETHIOPIA POPULATION CENSUS COMMISSION

2007 Population and Housing Census

SHORT FORM

INSTRUCTIONS

Please mark boxes like this ▮.
DO NOT USE RED INK.

ENUMERATOR NAME	DATE
ENUMERATOR SIGNATURE	

ENUMERATOR NUMBER					
0 1 2 3 4 5 6 7 8 9	0 1 2 3 4 5 6 7 8 9	0 1 2 3 4 5 6 7 8 9	0 1 2 3 4 5 6 7 8 9	0 1 2 3 4 5 6 7 8 9	0 1 2 3 4 5 6 7 8 9

SECTION 1: AREA IDENTIFICATION

1. REGION	2. ZONE	3. WEREDA	4. TOWN	5. KEFTEGNA	6. S.A.	7. KEBELE	8. E.A.
0 1 2 3 4 5 6 7 8 9	0 1 2 3 4 5 6 7 8 9	0 1 2 3 4 5 6 7 8 9	0 1 2 3 4 5 6 7 8 9	0 1 2 3 4 5 6 7 8 9	0 1 2 3 4 5 6 7 8 9	0 1 2 3 4 5 6 7 8 9	0 1 2 3 4 5 6 7 8 9

SUPERVISOR NAME	DATE
SUPERVISOR SIGNATURE	

© DRS Data Services Limited/ONNNNMMYY/RCS

Remember to fill in the area identification particulars on the back of this form!

IF THIS IS A CONTINUATION BOOKLET FOR THIS HOUSEHOLD MARK THIS BOX ☐

SECTION 2: TYPE OF RESIDENCE AND HOUSING IDENTIFICATION

1. Type of Residence

Conventional household	1	Correctional facility	5
Hotel/Hostel	2	Other Collective Quarters	6
Orphanage	3	Pastoralists *(wandering in search of water and grass)*	7
Boarding School/College/University	4	Homeless	8

2. Housing Serial Number

0 1 2 3 4 5 6 7 8 9
0 1 2 3 4 5 6 7 8 9
0 1 2 3 4 5 6 7 8 9

3. Household Serial Number

0 1 2 3 4 5 6 7 8 9
0 1 2 3 4 5 6 7 8 9
0 1 2 3 4 5 6 7 8 9

SECTION 3: DETAILED PARTICULARS OF PERSONS IN THE HOUSEHOLD

1. Serial No. of H/hold Member	2. List of all persons in the household in chronological order of age *List all persons in the household in the following order:- Head, Spouse, Children living in the household in age order, Other relatives, Members who are not related, Visitors*	3. Residence status: Res Present	Res Absent	Visitor	4. What is the relationship of (NAME) to the head of the household? Head	Spouse	Son/daughter of head&spouse	Parent/ parent-in-law	Brother/sister or Bro/sis-in-law	Niece/nephew	Grandchild	Other relative	Non relative	5. What is (NAME's) sex? Male	Female
1		1	2	3	1	2	3	4	5	6	7	8	9	1	2
2		1	2	3	1	2	3	4	5	6	7	8	9	1	2
3		1	2	3	1	2	3	4	5	6	7	8	9	1	2
4		1	2	3	1	2	3	4	5	6	7	8	9	1	2
5		1	2	3	1	2	3	4	5	6	7	8	9	1	2
6		1	2	3	1	2	3	4	5	6	7	8	9	1	2
7		1	2	3	1	2	3	4	5	6	7	8	9	1	2
8		1	2	3	1	2	3	4	5	6	7	8	9	1	2

SECTION 3: DETAILED PARTICULARS OF PERSONS IN THE HOUSEHOLD continued

Serial No. of Household Member	6. What is (NAME's) age? *(Record in completed years - if less than one year code 00, if more or equal to 97 code 97)* EXAMPLE: NAME is 37 (3 7)	7. What is (NAME's) religion? Orthodox	Protestant	Catholic	Muslim/Islam	Traditionalist	Other	8. What is (NAME's) mother tongue? *Please enter the appropriate code here*	9. What is (NAME's) ethnic group? *Please enter the appropriate code here*	DISABILITY STATUS: 10. Does (NAME) have any physical or mental difficulties? Yes	No	11. If yes, what is (NAME's) type of difficulty or problem? Blind	Seeing difficulty	Deaf	Hearing difficulty	Unable to speak	Speaking difficulty	Deaf and unable to speak	Non functional upper limbs	Non functional lower limbs	Body movement problem	Learning difficulties	Mental problem (go to 13)	Other	12. What was the cause of (NAME's) disability? Car accident	Other accident	Polio	Hanson disease	Other (Postnatal)	Prenatal	War/mines	Not known	Others	AGE 0-17 ONLY: 16. Is (NAME's) biological mother alive? Yes	No	17. Is (NAME's) biological father alive? Yes	No
1		1	2	3	4	5	6			Yes 1	No 2	1	2	3	4	5	6	7	8	9	10	11	12	13	1	2	3	4	5	6	7	8	9	Yes 1	No 2	Yes 1	No 2
2		1	2	3	4	5	6			Yes 1	No 2	1	2	3	4	5	6	7	8	9	10	11	12	13	1	2	3	4	5	6	7	8	9	Yes 1	No 2	Yes 1	No 2
3		1	2	3	4	5	6			Yes 1	No 2	1	2	3	4	5	6	7	8	9	10	11	12	13	1	2	3	4	5	6	7	8	9	Yes 1	No 2	Yes 1	No 2
4		1	2	3	4	5	6			Yes 1	No 2	1	2	3	4	5	6	7	8	9	10	11	12	13	1	2	3	4	5	6	7	8	9	Yes 1	No 2	Yes 1	No 2
5		1	2	3	4	5	6			Yes 1	No 2	1	2	3	4	5	6	7	8	9	10	11	12	13	1	2	3	4	5	6	7	8	9	Yes 1	No 2	Yes 1	No 2
6		1	2	3	4	5	6			Yes 1	No 2	1	2	3	4	5	6	7	8	9	10	11	12	13	1	2	3	4	5	6	7	8	9	Yes 1	No 2	Yes 1	No 2
7		1	2	3	4	5	6			Yes 1	No 2	1	2	3	4	5	6	7	8	9	10	11	12	13	1	2	3	4	5	6	7	8	9	Yes 1	No 2	Yes 1	No 2
8		1	2	3	4	5	6			Yes 1	No 2	1	2	3	4	5	6	7	8	9	10	11	12	13	1	2	3	4	5	6	7	8	9	Yes 1	No 2	Yes 1	No 2

© DRS Data Services Limited/ONNNMMYYIRCS

IF THIS IS A CONTINUATION BOOKLET FOR THIS HOUSEHOLD MARK THIS BOX ☐

ETHIOPIA POPULATION CENSUS COMMISSION

2007 Population and Housing Census

LONG FORM

ENUMERATOR NUMBER

SECTION 1: AREA IDENTIFICATION

1. REGION	2. ZONE	3. WEREDA	4. TOWN	5. KEFTEGNA	6. S.A.	7. KEBELE	8. E.A.

SECTION 2: TYPE OF RESIDENCE AND HOUSING IDENTIFICATION

1. Type of Residence

- Conventional household 1
- Hotel/Hostel 2
- Orphanage 3
- Boarding School/College/ University 4
- Correctional facility 5
- Other Collective Quarters 6
- Pastoralists *(wandering in search of water and grass)* 7
- Homeless 8

2. Housing Serial Number

3. Household Serial Number

SECTION 3: DETAILS OF PERSONS IN THE HOUSEHOLD

1. Serial No. of Household Member	2. List of all persons in the household in chronological order of age *List all persons in the household in the following order:-* *Head* *Spouse* *Children living in the household in age order* *Other relatives* *Members who are not related* *Visitors*	3. Residence status Resident Present Resident Absent Visitor	4. What is the relationship of (NAME) to the head of the household? Head Spouse Son/daughter of head & spouse Parent/parent-in-law Brother/sister or Brother/sister-in-law Niece/nephew Grandchild Other relative Non relative	5. What is (NAME's) sex? Male Female	6. What is (NAME's) age? *(Record in completed years - if less than one year code 00, if more or equal to 97 code 97)* EXAMPLE: NAME is 37 (3 7)	7. What is (NAME's) religion? Orthodox Protestant Catholic Muslim/Islam Traditionalist Other	8. What is (NAME's) mother tongue? *Please enter the appropriate code here*	9. What is (NAME's) ethnic group? *Please enter the appropriate code here*
1		1 2 3	1 2 3 4 5 6 7 8 9	1 2		1 2 3 4 5 6		
2		1 2 3	1 2 3 4 5 6 7 8 9	1 2		1 2 3 4 5 6		
3		1 2 3	1 2 3 4 5 6 7 8 9	1 2		1 2 3 4 5 6		
4		1 2 3	1 2 3 4 5 6 7 8 9	1 2		1 2 3 4 5 6		
5		1 2 3	1 2 3 4 5 6 7 8 9	1 2		1 2 3 4 5 6		
6		1 2 3	1 2 3 4 5 6 7 8 9	1 2		1 2 3 4 5 6		
7		1 2 3	1 2 3 4 5 6 7 8 9	1 2		1 2 3 4 5 6		
8		1 2 3	1 2 3 4 5 6 7 8 9	1 2		1 2 3 4 5 6		

© DRS Data Services Limited/ONNNMMYYIRCS

Serial No. of Household Member	DISABILITY STATUS: 10. Does (NAME) have any physical or mental difficulties?	11. If yes, what is (NAME's) type of difficulty or problem?	12. What was the cause of (NAME's) disability?	13. What is the number of years (NAME) has continuously lived in this place?	ONLY FOR CODES 0-7 in Q13: 14. Was (NAME's) previous address urban or rural?	15. To which zone does this area belong?	AGE 0-17 ONLY: 16. Is (NAME's) biological mother alive?	17. Is (NAME's) biological father alive?	AGE 5 AND ABOVE: 18. Is (NAME) literate?	19. Is (NAME) currently attending school? Please enter the grade. *If attended school in the past, code "97", if (NAME) never attended school, code "98" and go to Q21*
		Blind, Seeing difficulty, Deaf, Hearing difficulty, Unable to speak, Speaking difficulty, Deaf and unable to speak, Non functional upper limbs, Non functional lower limbs, Body movement problem, Learning difficulties, Mental problem (go to 13), Other	Car accident, Other accident, Polio, Hanson disease, Other (Postnatal), Prenatal, War/mines, Not known, Others	Below 1 year, 1 year, 2 years, 3 years, 4 years, 5 - 6 years, 7 - 9 years, 10 years and above, Since birth						
1	Yes 1 No 2	1 2 3 4 5 6 7 8 9 10 11 12 13	1 2 3 4 5 6 7 8 9	0 1 2 3 4 5 6 7 8	URBAN 1 RURAL 2	0 1 2 3 4 5 6 7 8 9 0 1 2 3 4 5 6 7 8 9	Yes 1 No 2	Yes 1 No 2	Yes 1 No 2	0 1 2 3 4 5 6 7 8 9 0 1 2 3 4 5 6 7 8 9
2	Yes 1 No 2	1 2 3 4 5 6 7 8 9 10 11 12 13	1 2 3 4 5 6 7 8 9	0 1 2 3 4 5 6 7 8	URBAN 1 RURAL 2	0 1 2 3 4 5 6 7 8 9 0 1 2 3 4 5 6 7 8 9	Yes 1 No 2	Yes 1 No 2	Yes 1 No 2	0 1 2 3 4 5 6 7 8 9 0 1 2 3 4 5 6 7 8 9
3	Yes 1 No 2	1 2 3 4 5 6 7 8 9 10 11 12 13	1 2 3 4 5 6 7 8 9	0 1 2 3 4 5 6 7 8	URBAN 1 RURAL 2	0 1 2 3 4 5 6 7 8 9 0 1 2 3 4 5 6 7 8 9	Yes 1 No 2	Yes 1 No 2	Yes 1 No 2	0 1 2 3 4 5 6 7 8 9 0 1 2 3 4 5 6 7 8 9
4	Yes 1 No 2	1 2 3 4 5 6 7 8 9 10 11 12 13	1 2 3 4 5 6 7 8 9	0 1 2 3 4 5 6 7 8	URBAN 1 RURAL 2	0 1 2 3 4 5 6 7 8 9 0 1 2 3 4 5 6 7 8 9	Yes 1 No 2	Yes 1 No 2	Yes 1 No 2	0 1 2 3 4 5 6 7 8 9 0 1 2 3 4 5 6 7 8 9
5	Yes 1 No 2	1 2 3 4 5 6 7 8 9 10 11 12 13	1 2 3 4 5 6 7 8 9	0 1 2 3 4 5 6 7 8	URBAN 1 RURAL 2	0 1 2 3 4 5 6 7 8 9 0 1 2 3 4 5 6 7 8 9	Yes 1 No 2	Yes 1 No 2	Yes 1 No 2	0 1 2 3 4 5 6 7 8 9 0 1 2 3 4 5 6 7 8 9
6	Yes 1 No 2	1 2 3 4 5 6 7 8 9 10 11 12 13	1 2 3 4 5 6 7 8 9	0 1 2 3 4 5 6 7 8	URBAN 1 RURAL 2	0 1 2 3 4 5 6 7 8 9 0 1 2 3 4 5 6 7 8 9	Yes 1 No 2	Yes 1 No 2	Yes 1 No 2	0 1 2 3 4 5 6 7 8 9 0 1 2 3 4 5 6 7 8 9
7	Yes 1 No 2	1 2 3 4 5 6 7 8 9 10 11 12 13	1 2 3 4 5 6 7 8 9	0 1 2 3 4 5 6 7 8	URBAN 1 RURAL 2	0 1 2 3 4 5 6 7 8 9 0 1 2 3 4 5 6 7 8 9	Yes 1 No 2	Yes 1 No 2	Yes 1 No 2	0 1 2 3 4 5 6 7 8 9 0 1 2 3 4 5 6 7 8 9
8	Yes 1 No 2	1 2 3 4 5 6 7 8 9 10 11 12 13	1 2 3 4 5 6 7 8 9	0 1 2 3 4 5 6 7 8	URBAN 1 RURAL 2	0 1 2 3 4 5 6 7 8 9 0 1 2 3 4 5 6 7 8 9	Yes 1 No 2	Yes 1 No 2	Yes 1 No 2	0 1 2 3 4 5 6 7 8 9 0 1 2 3 4 5 6 7 8 9

Serial No. of H/hold Member	AGE 5 AND ABOVE continued: 20. What is the highest grade (NAME) completed?	AGE 10 AND ABOVE: 21. Has (NAME) been engaged in productive activity for at least 4 hours during the last 7 days?	22. Is (NAME) available to work during the coming month? *If Yes, code 1, if No code reason*	23. Was (NAME) engaged in productive activity during most of the last 2 months? *If Yes, code 1, if No code main reason.*	24. What was (NAME's) employment status in the main job?	25. What is (NAME's) current marital status?
		Yes goto Q23, Has job but not worked goto Q23, No	Available, Personal/Family affair, Student/Training, Homemaking, Disabled, Injury/illness, Too young, Old age/ Pensioner/ Remittance, Other	Engaged in productive activity, Unemployed with work experience, Unemployed without work experience, Student/Training, Homemaking, Disabled, Injury/illness, Too young, Old age/ Pensioner/ Remittance, Begging, Other	Employee - Government, Employee - Government parastatal, Employee - Private organisation, Employee - NGO/ International org., Employee - Domestic, Employee - others, Self employed, Unpaid family worker, Employer, Apprentice, Member of co-operative, Other	Never married, Married, Divorced, Separated, Widowed, Cohabiting/Living together
1	0 1 2 3 4 5 6 7 8 9 0 1 2 3 4 5 6 7 8 9	1 2 3	1 2 3 4 5 6 7 8 9	1 2 3 4 5 6 7 8 9 10 11	1 2 3 4 5 6 7 8 9 10 11 12	1 2 3 4 5 6
2	0 1 2 3 4 5 6 7 8 9 0 1 2 3 4 5 6 7 8 9	1 2 3	1 2 3 4 5 6 7 8 9	1 2 3 4 5 6 7 8 9 10 11	1 2 3 4 5 6 7 8 9 10 11 12	1 2 3 4 5 6
3	0 1 2 3 4 5 6 7 8 9 0 1 2 3 4 5 6 7 8 9	1 2 3	1 2 3 4 5 6 7 8 9	1 2 3 4 5 6 7 8 9 10 11	1 2 3 4 5 6 7 8 9 10 11 12	1 2 3 4 5 6
4	0 1 2 3 4 5 6 7 8 9 0 1 2 3 4 5 6 7 8 9	1 2 3	1 2 3 4 5 6 7 8 9	1 2 3 4 5 6 7 8 9 10 11	1 2 3 4 5 6 7 8 9 10 11 12	1 2 3 4 5 6
5	0 1 2 3 4 5 6 7 8 9 0 1 2 3 4 5 6 7 8 9	1 2 3	1 2 3 4 5 6 7 8 9	1 2 3 4 5 6 7 8 9 10 11	1 2 3 4 5 6 7 8 9 10 11 12	1 2 3 4 5 6
6	0 1 2 3 4 5 6 7 8 9 0 1 2 3 4 5 6 7 8 9	1 2 3	1 2 3 4 5 6 7 8 9	1 2 3 4 5 6 7 8 9 10 11	1 2 3 4 5 6 7 8 9 10 11 12	1 2 3 4 5 6
7	0 1 2 3 4 5 6 7 8 9 0 1 2 3 4 5 6 7 8 9	1 2 3	1 2 3 4 5 6 7 8 9	1 2 3 4 5 6 7 8 9 10 11	1 2 3 4 5 6 7 8 9 10 11 12	1 2 3 4 5 6
8	0 1 2 3 4 5 6 7 8 9 0 1 2 3 4 5 6 7 8 9	1 2 3	1 2 3 4 5 6 7 8 9	1 2 3 4 5 6 7 8 9 10 11	1 2 3 4 5 6 7 8 9 10 11 12	1 2 3 4 5 6

© DRS Data Services Limited/ONNNNMMYYIIRCS

FOR WOMEN OF AGE 10 AND ABOVE

Serial No. of Household Member	26. How many children have you borne who are now living with you? How many are male and how many are female. * Record "0" if none.		27. How many children have you borne who are now living elsewhere? How many are male and how many are female. * Record "0" if none.		28. Did you have children who have died? How many are male and how many are female. * Record "0" if none.		29. Did (NAME) have any live births between 29 May 06 and 28 May 07? If yes, record number of children. If no, record "0"
	MALE	FEMALE	MALE	FEMALE	MALE	FEMALE	
1	0 1 2 3 4 5 6 7 8 9	0 1 2 3 4 5 6 7 8 9	0 1 2 3 4 5 6 7 8 9	0 1 2 3 4 5 6 7 8 9	0 1 2 3 4 5 6 7 8 9	0 1 2 3 4 5 6 7 8 9	0 1 2 3 4
2	0 1 2 3 4 5 6 7 8 9	0 1 2 3 4 5 6 7 8 9	0 1 2 3 4 5 6 7 8 9	0 1 2 3 4 5 6 7 8 9	0 1 2 3 4 5 6 7 8 9	0 1 2 3 4 5 6 7 8 9	0 1 2 3 4
3	0 1 2 3 4 5 6 7 8 9	0 1 2 3 4 5 6 7 8 9	0 1 2 3 4 5 6 7 8 9	0 1 2 3 4 5 6 7 8 9	0 1 2 3 4 5 6 7 8 9	0 1 2 3 4 5 6 7 8 9	0 1 2 3 4
4	0 1 2 3 4 5 6 7 8 9	0 1 2 3 4 5 6 7 8 9	0 1 2 3 4 5 6 7 8 9	0 1 2 3 4 5 6 7 8 9	0 1 2 3 4 5 6 7 8 9	0 1 2 3 4 5 6 7 8 9	0 1 2 3 4
5	0 1 2 3 4 5 6 7 8 9	0 1 2 3 4 5 6 7 8 9	0 1 2 3 4 5 6 7 8 9	0 1 2 3 4 5 6 7 8 9	0 1 2 3 4 5 6 7 8 9	0 1 2 3 4 5 6 7 8 9	0 1 2 3 4
6	0 1 2 3 4 5 6 7 8 9	0 1 2 3 4 5 6 7 8 9	0 1 2 3 4 5 6 7 8 9	0 1 2 3 4 5 6 7 8 9	0 1 2 3 4 5 6 7 8 9	0 1 2 3 4 5 6 7 8 9	0 1 2 3 4
7	0 1 2 3 4 5 6 7 8 9	0 1 2 3 4 5 6 7 8 9	0 1 2 3 4 5 6 7 8 9	0 1 2 3 4 5 6 7 8 9	0 1 2 3 4 5 6 7 8 9	0 1 2 3 4 5 6 7 8 9	0 1 2 3 4
8	0 1 2 3 4 5 6 7 8 9	0 1 2 3 4 5 6 7 8 9	0 1 2 3 4 5 6 7 8 9	0 1 2 3 4 5 6 7 8 9	0 1 2 3 4 5 6 7 8 9	0 1 2 3 4 5 6 7 8 9	0 1 2 3 4

SECTION 4: DEATHS IN THE HOUSEHOLD

1. Did a death occur in the household since 29 May 06? 0 1 2 3 4 5 6 7 8 9

If yes, record number of deaths in the box on the right and further details below.
If no, record "0" and go to Section 5 (Housing)

2. Name of deceased	3. Sex of deceased	4. Age at death	ONLY FOR WOMEN AGE 12-49 5. Did (NAME) die during pregnancy, childbirth or within 2 months after childbirth?
	Male 1 Female 2	0 1 2 3 4 5 6 7 8 9 0 1 2 3 4 5 6 7 8 9	Yes 1 No 2
	Male 1 Female 2	0 1 2 3 4 5 6 7 8 9 0 1 2 3 4 5 6 7 8 9	Yes 1 No 2
	Male 1 Female 2	0 1 2 3 4 5 6 7 8 9 0 1 2 3 4 5 6 7 8 9	Yes 1 No 2
	Male 1 Female 2	0 1 2 3 4 5 6 7 8 9 0 1 2 3 4 5 6 7 8 9	Yes 1 No 2
	Male 1 Female 2	0 1 2 3 4 5 6 7 8 9 0 1 2 3 4 5 6 7 8 9	Yes 1 No 2
	Male 1 Female 2	0 1 2 3 4 5 6 7 8 9 0 1 2 3 4 5 6 7 8 9	Yes 1 No 2

© DRS Data Services Limited/ONNNMMYYIRCS

SAMPLE
12345678(90)

SAMPLE 12345678(90)

SUPERVISOR VALIDATION

Supervisor Name	Supervisor Signature	Date

SECTION 5 - INFORMATION ON HOUSING UNIT

To be answered by enumerator

1 Will housing unit information be collected?

- Yes 1
- No 2

2 How many years ago was this housing unit built?

- Less than 5 years 1
- 5 - 9 years 2
- 10 - 14 years 3
- 15 - 19 years 4
- 20 years or more 5

3 How many ROOMS are in the housing unit?

0 1 2 3 4 5 6 7 8 9
0 1 2 3 4 5 6 7 8 9

4 What is the main source of DRINKING WATER for the members of this housing unit?

- Tap inside the house 1
- Tap in compound, private 2
- Tap in compound, shared 3
- Tap outside compound/From private tap, public tap, other organisation/(bought or free of charge) 4
- Protected well or spring 5
- Unprotected well or spring 6
- River/Lake/Pond 7

5 What type of TOILET facility does the housing unit have?

- No toilet facility 1
- Flush toilet 2
- VIP Latrine 3
- Pit Latrine 4

If coded 2 - 4 only in Question 5

6 Does the household share the toilet with other households?

- Yes 1
- No 2

7 What type of BATHING facility does the housing unit have?

- No bathing facility 1
- Bathtub private 2
- Bathtub shared 3
- Shower private 4
- Shower shared 5
- Other 6

8 What type of KITCHEN does the housing unit have?

- No kitchen 1
- A room used for traditional kitchen inside the housing unit 2
- A room used for traditional kitchen outside the housing unit 3
- A room used for modern kitchen inside the housing unit 4
- A room used for modern kitchen outside the housing unit 5

If coded 2 - 5 only in Question 8

9 Does the household share the kitchen with other households?

- Yes 1
- No 2

10 What type of FUEL is used for cooking in the housing unit?

	YES	NO
Electricity	1	2
Gas/cylinder	1	2
Kerosene	1	2
Charcoal	1	2
Firewood/Leaves/Sawdust	1	2
Dung/manure	1	2
Bio-gas	1	2
Other	1	2

11 What type of LIGHTING does the housing unit have?

- Electricity/Meter private 1
- Electricity/Meter shared 2
- Electricity from generator (No Meter) 3
- Solar energy 4
- Lantern 5
- Bio-gas 6
- Kerosene 7
- Candle/Wax candle 8
- Firewood 9

12 Does the housing unit have:

	YES	NO
Radio	1	2
Fixed Telephone/Wireless Telephone	1	2
Television	1	2

13 How does the housing unit dispose of SOLID WASTE?

- Collected by Municipality (Public Dump) 1
- Collected by private establishments/individuals 2
- Dumped in street/Open space 3
- Dumped in river 4
- Burned/Buried solid waste 5
- Other 6

14 Do livestock spend the night in the room(s) where members spend the night?

- Yes 1
- No 2
- No livestock 3

15 What is the type of TENURE of the housing unit?

- Owner occupied 1
- Rent free 2
- Rented from Kebele 3
- Rented from agency of rented houses 4
- Rented from other organisation 5
- Rented from private household 6
- Occupied difference in rent 7

For Questions 16 - 20 please mark by observation and/or asking

16 What is the type of housing unit?

- Conventional 1
- Improvised 2
- Mobile 3
- Other 4

17 What is the major material used for the construction of the WALL of the housing unit?

- Wood and mud 1
- Wood and thatch/Wood only 2
- Stone and mud 3
- Stone and cement 4
- Plastered hollow blocks 5
- Unplastered hollow blocks 6
- Bricks 7
- Corrugated iron 8
- Reed/Bamboo 9
- Mud Bricks 10
- Other 11

18 What is the major material used for the construction of the major part of the CEILING of the housing unit?

- None 1
- Fabrics 2
- Bamboo/Reed 3
- Chip wood/Hardboard 4
- Parquet or polished wood 5
- Wood planks 6
- Concrete/Cement 7
- Polythene sheet "Madaberia" 8
- Other 9

19 What is the major material used for the construction of the major part of the ROOF of the housing unit?

- Corrugated iron sheet 1
- Concrete or cement 2
- Thatch 3
- Wood and mud 4
- Bamboo or reed 5
- Plastic/Shera 6
- Asbestos 7
- Other 8

20 What is the major material used for the construction of the major part of the FLOOR of the housing unit?

- Mud 1
- Bamboo/Reed 2
- Wood planks 3
- Parquet or polished wood 4
- Cement screed/Cement screed not applied 5
- Plastic tiles 6
- Cement tile/Brick tile 7
- Ceramic/Marble tiles 8
- Other 9

VALIDATION

Enumerator Name
Enumerator Signature
Date

© DRS Data Services Limited/DNNNNMMYYIRCS

26/05/03 C-5 315 ACC 000524

FEDERAL DEMOCRATIC REPUBLIC OF ETHIOPIA
POPULATION CENSUS COMMISSION
CENTRAL STATISTICAL AGENCY

Central Statistical Agency
Library

THE 2007 POPULATION AND HOUSING CENSUS OF ETHIOPIA

Results For *OROMIYA REGION*

PART V: STATISTICAL REPORT ON POPULATION AND HOUSEHOLD SIZES OF KEBELES



August 2010
Addis Ababa

FOREWORD

Statistical data that reflect the socio-economic and demographic conditions of the residents of a country are useful for designing and preparation of development plans as well as for monitoring and evaluation of the impact of the implementation of the development plans. These statistical data include population size, age, sex, disability and orphanhood statuses, literacy and education, economic activity, marital status, migration, fertility, mortality, housing characteristics and conditions...etc. In order to fill the gap for these socio-economic and demographic data need, Ethiopia has conducted its third National Population and Housing Census in the months of May and November 2007.

The 2007 Population and Housing Census of Ethiopia was conducted under the auspices of the Population Census Commission that was established by a proclamation No. 449/1997. The Commission is chaired by the Deputy Prime Minister and the members of the commission were drawn from various relevant Ministries, Regional State Representatives, House of Federation, National Electoral Board and the Central Statistical Agency, serving as the Office of the Census Commission (Secretariat). According to this proclamation, the processing, evaluation and analyses of the data collected in this census as well as its dissemination are the major responsibilities of this office. Hence, Statistical Reports of the Census for Oromiya Region present results in five separate parts:

Part I: Population Size and Characteristics;

Part II: Educational Characteristics and Economic Activity Status;

Part III: Population Dynamics (Migration, Fertility, & Mortality conditions of the population);

Part IV: Housing Characteristics and Conditions and

Part V: Population Size of Kebeles.

Thus, the Office of the Population Census Commission is pleased to present the census report entitled "The 2007 Population and Housing Census of Ethiopia: Statistical Report for Oromiya Region; Part V: Population Size of Kebeles" for the users. Subsequently, another report which deals with detailed analysis of the result of the 2007 Population and Housing Census data is in the process of being prepared and will also be prepared and printed soon.

Before the conduct of a census enumeration, a number of preparatory activities had been carried-out. Among the major census preparatory activities was the conduct of the Population and Housing Census Cartographic Work. During this census cartographic work urban and rural

kebeles were sub-divided into enumeration areas, each having 150-200 housing units and households, respectively. About 4-6 contiguous enumeration areas were made to form one supervision area. In this exercise for each enumeration and supervision area maps have been prepared.

During the census enumeration, each enumerator was given a map of an enumeration area along with other census documents and he/she was responsible to record all persons and households in that enumeration area without omission and duplication. One supervisor was also assigned to a supervision area and was responsible for ensuring the quality of the information collected in the area of his/her jurisdiction. Unlike the previous censuses, in this census enumerators were primary school teachers while supervisors were secondary school teachers.

It is to be noted that the Population and Housing Census is a huge nation wide operation which could not be undertaken by a single organization. Thus, full cooperation and assistance of government and non-government organizations, donor agencies and the general public have been obtained for the 2007 Population and Housing Census.

The office of the Population Census Commission is therefore, very grateful to the Government of Ethiopia for its huge financial and administrative supports. The office is also grateful to the development partners particularly; the United Nations Fund for Population Activities (UNFPA) and the Department for International Development (DFID) for their generous financial, logistics and technical supports. Thanks are also due to the United Nations Development Program (UNDP), the Embassy of Japan, Italian Cooperation, United Nations Children's Emergency Fund (UNICEF), as well as the Dutch and Irish Governments for their substantial financial support.

Finally, the office would like to express its appreciation for the elementary and secondary school teachers who participated in the data collection and supervision activities; the staff members of the Central Statistical Agency for their invaluable contributions throughout the census operations and also more importantly, the general public as well as the administrators at all levels, who were critical to the success of the census enumeration.

The office hopes that the data contained in this part of the Statistical Report will be utilized by all data users for various development planning.

Samia Zekaria
Member and Secretary,
Population Census Commission

TABLE OF CONTENTS

PART V: POPULATION SIZE OF KEBELES

PAGE

Foreword i

Table of Contents iii

List of Tables iv

Chapter I Introduction 1

Chapter IX Population Size of Kebeles.....5

Appendix I Lists of Tables on other Parts of the Statistical Report.....113

Appendix II Short Questionnaire (English translation) 117

Appendix III Long Questionnaire (English translation) 119

LIST OF TABLES

PART IV

CHAPTER IX POPULATION SIZE OF KEBELES

TABLE PAGE

9.1 Population, Households and Housing Units for Urban Kebeles by Sex: 2007.....6

9.2 Population, Households and Housing Units for Rural Kebeles by Sex: 2007.....23

CHAPTER I

INTRODUCTION

This chapter presents an over view of the contents of the census report entitled "The 2007 Population and Housing Census of Ethiopia: Statistical Report for Oromiya Region; Part V: Population Size of Kebeles". This part presents the major statistical data on sex and urban/rural distribution of kebele population with households and housing units in the region, that are essential to policy makers, planners, administrators, researchers and other data users in a table format. The statistical Report for the region has five parts. Other parts of the report include: Part I - Statistical Report on Population Characteristics; Part II - Statistical Report on Educational Characteristics and Economic Activity Status; Part III - Statistical Report on Population Dynamics (Migration, Fertility and Mortality); and Part IV - Statistical Report on Housing Characteristics and Conditions.

In Oromiya Region the census has covered the then existing total number of 6,889 rural and urban Kebeles which were sub-divided into 30,585 enumeration areas. The May 2007 Population and Housing Census was the third Population and Housing Census. The first Population and Housing Census was conducted in May 1984 whereas the second Population and Housing Census of Ethiopia was conducted in October, 1994. In this third Census, twenty eight of May, 2007 was used as the census day or census reference day. The census has counted people on dejure and defacto basis. The dejure population comprises all the persons who belong to a given area at a given time by virtue of usual residence, while under defacto approach people were counted as the residents of the place where they found (Shryock et al., 1976). In the census, a person is said to be a usual resident of a household and hence an area) if he/she has been residing in the household continuously for at least six months before the census day or intends to reside in the household for six months or longer. Thus, visitors are not included with the usual (dejure) population. Homeless persons were enumerated in the place where they spent the night on the enumeration day. The 2007 census counted foreign nationals who were residing in the region. On the other hand, all Ethiopians living abroad were not counted.

In this census, the questionnaires that were used to collect information were generally prepared in Amharic. However, English translation of the short questionnaires was used to collect data from the foreigners residing in Oromiya Region.

In the census two types of questionnaires were used:

i) Short Questionnaire (Appendix II) and

ii) Long Questionnaire (Appendix III)

Unlike the previous censuses, the contents of the short and long questionnaires were similar both for the urban and rural areas as well as for all regions. But the short and the long questionnaires differ by the number of variables they contained. That is, the short questionnaire was used to collect basic data on population characteristics such as population size, sex, age, language, ethnic group, religion, disability and orphanhood. Whereas, the long questionnaire includes information on marital status, education, economic activity, migration, fertility, mortality, as well as housing characteristics and conditions in addition to those questions contained in a short questionnaire.

The enumerators collected the data and filled-in the census questionnaire by visiting households from door to door. All members of the household were recorded on the same questionnaire if their number is eight or less. Enumerators were instructed to fill-in consecutive questionnaires if the members of the household are more than eight. The type of questionnaire administered to each household depends on whether a household was selected for a long questionnaire or not. The selection procedure was determined by using a systematic sampling procedure as follows. Three days prior to the census day all households and housing units were listed in a separate form designed for the purpose. This list was used to identify the type of questionnaire that was to be administered to the households. One out of five households was systematically selected from the list /following scientific procedures/ to be interviewed using the long questionnaire, while the others were interviewed using the short questionnaire. Residents of hotels, hostels and other collective quarters were interviewed using a long questionnaire whereas homeless persons were counted using a short questionnaire.

Accordingly, information presented in this report that refer to the sizes of population (by sex and urban/rural residence) and number of households collected from all persons/households covered in the census using the short questionnaire. On the other hand, information gathered on long questionnaire including number of housing units presented in this part were collected from sampled households. Even though information on the long questionnaire was collected from a sample of the population, statistical weights were applied to make them represent the entire population. This means that the figures presented in the statistical tables that refer to housing units and others do represent the entire portion of Oromiya Region covered in the census and not only the sampled population.

The fact that the information was collected from a sample of households and not from the entire households does not make the information less reliable. In fact this process is expected to increase the quality of the information collected by reducing the work load that would have been faced if all households were covered using the long questionnaire. In turn, the reduction of the work load improves the quality of the data through facilitating a closer supervision during field work and enabling the timely processing of the data collected.

This report contains two chapters. The first chapter is the introduction of the report. Chapter IX presents the size of kebele population, number of households and housing units of each kebele. Appendix I presents the list of tables that appear on other parts of the statistical report for the region. Copies of English version- short and long questionnaires in appendices II to III respectively are presented at the end of this report.

It is worth mentioning that due to the use of weights, slight discrepancies between various tables may sometimes be observed for some of the data collected using long questionnaire. Since the homeless population comprises very small proportion as compared to the total population of the region tables that deal with marital status exclude the number of homeless population and the discrepancies are very small. Homeless persons were enumerated using only a short questionnaire because the enumeration took place at night at the place where they were spent the night, and it was not convenient to apply long questionnaire in such situations.

General Information

The following points are worth mentioning regarding the contents of the statistical report, the supply of the compiled statistical data in print and digital copies and also concerning access to raw data:

a) The majority of the tables containing statistical data on population characteristics, disability and orphanhood statuses, educational characteristics, economic activity status, fertility, mortality, migration and housing characteristics and conditions were aggregated at region and zone levels and only few selected tables are produced at wereda level in printed reports. These will be provided in print and digital forms.

b) More detailed information up to wereda and town levels will be provided in digital form on CDs.

c) Apart from these, raw data as well as further detailed cross tabulations can be obtained from the Census Commission Office up on the user's request and based on its access policy with regards to the raw data.

CHAPTER IX

This chapter presents the population size of urban and rural kebeles of Oromiya Region. Table 9.1 presents the size of population, households and housing units of urban kebeles in Oromiya Region. Similarly, Table 9.2 presents the size of population, households and housing units of rural kebeles in Oromiya Region. The population size of kebeles is also distributed by sex.

'able 9.1. Population, Households and Housing Units
for Urban Kebeles by Sex: 2007

Geographical Area	Population			Number of households	Number of Housing units
	Both Sexes	Male	Female		
OROMIYA-REGION	3,317,460	1,679,153	1,638,307	886,677	852,829
WEST WELLEGA-ZONE	146,672	74,008	72,664	33,718	32,207
MENE SIBU-WEREDA	14,008	7,065	6,943	3,036	2,902
MENDI-TOWN	14,008	7,065	6,943	3,036	2,902
KEBELE 01	4,749	2,405	2,344	1,050	1,022
KEBELE 02	3,762	1,871	1,891	817	749
KEBELE 03	2,988	1,556	1,432	674	651
KEBELE 04	2,509	1,233	1,276	495	480
NEJO-WEREDA	24,505	12,479	12,026	5,405	5,052
NEJO-TOWN	18,998	9,762	9,236	4,230	3,903
KEBELE 01	4,992	2,548	2,444	1,119	938
KEBELE 02	3,911	2,112	1,799	930	875
KEBELE 03	4,617	2,448	2,169	1,043	989
KEBELE 04	5,478	2,654	2,824	1,138	1,101
WERE JIRU-TOWN	2,607	1,253	1,354	536	529
KEBELE 01	2,607	1,253	1,354	536	529
GORI-TOWN	2,900	1,464	1,436	639	620
KEBELE 01	1,586	785	801	333	322
KEBELE 02	1,314	679	635	306	298
LALO ASABI-WEREDA	10,370	5,095	5,275	2,440	2,351
INANGO-TOWN	7,996	3,958	4,038	1,878	1,810
KEBELE 01	3,411	1,708	1,703	824	801
KEBELE 02	4,585	2,250	2,335	1,054	1,009
DENGORO-TOWN	2,374	1,137	1,237	562	541
KEBELE 01	2,374	1,137	1,237	562	541
QILTU KARA-WEREDA	5,256	2,713	2,543	1,079	1,039
QILTU KARA-TOWN	5,256	2,713	2,543	1,079	1,039
KEBELE 01	3,270	1,685	1,585	682	663
KEBELE 02	1,986	1,028	958	397	376
BOJI DERMEJI-WEREDA	7,291	3,466	3,825	1,629	1,545
BILA-TOWN	7,291	3,466	3,825	1,629	1,545
KEBELE 01	3,992	1,873	2,119	864	817
KEBELE 02	3,299	1,593	1,706	765	728
GULISO-WEREDA	7,867	3,978	3,889	1,778	1,688
GULISO-TOWN	7,867	3,978	3,889	1,778	1,688
KEBELE 01	2,908	1,516	1,392	652	613
KEBELE 02	4,959	2,462	2,497	1,126	1,075
JARSO-WEREDA	3,625	1,722	1,903	849	826
GEBA DAFENO-TOWN	3,625	1,722	1,903	849	826
KEBELE 01	3,625	1,722	1,903	849	826
QONDALA-WEREDA	3,117	1,616	1,501	622	597
GEBA DEFENO-TOWN	3,117	1,616	1,501	622	597
KEBELE 01	3,117	1,616	1,501	622	597
BOJI CHEQORSA-WEREDA	1,479	730	749	352	346
CHEKORSA-TOWN	1,479	730	749	352	346
KEBELE 01	1,479	730	749	352	346
BABO GEMBEL-WEREDA	3,717	1,936	1,781	793	762
DEBEQA-TOWN	3,717	1,936	1,781	793	762
KEBELE 01	3,717	1,936	1,781	793	762
YUBDO-WEREDA	2,330	1,166	1,164	575	563
YUBDO-TOWN	2,330	1,166	1,164	575	563
KEBELE 01	2,330	1,166	1,164	575	563
GENJI-WEREDA	3,370	1,758	1,612	852	833
GENJI-TOWN	3,370	1,758	1,612	852	833
KEBELE 01	3,370	1,758	1,612	852	833
HARU-WEREDA	4,870	2,452	2,418	1,239	1,189
GUYI-TOWN	4,870	2,452	2,418	1,239	1,189
KEBELE 01	4,870	2,452	2,418	1,239	1,189
NOLE KABA-WEREDA	5,096	2,587	2,509	1,277	1,237
BUBE-TOWN	5,096	2,587	2,509	1,277	1,237
KEBELE 01	1,780	886	894	444	431
KEBELE 02	3,316	1,701	1,615	833	806
BEGI-WEREDA	7,895	3,965	3,930	1,748	1,717
BEGI-TOWN	5,328	2,728	2,600	1,242	1,227
KEBELE 01	2,538	1,320	1,218	587	577
KEBELE 02	2,790	1,408	1,382	655	650
KOKOR-TOWN	2,567	1,237	1,330	506	490
KEBELE 01	2,567	1,237	1,330	506	490
GIMBI/TOWN/-WEREDA	30,981	15,716	15,265	7,422	7,155
GIMBI-TOWN	30,981	15,716	15,265	7,422	7,155
KEBELE 01	9,615	5,023	4,592	2,104	2,048
KEBELE 02	7,665	3,823	3,842	2,058	1,924
KEBELE 03	6,772	3,437	3,335	1,583	1,549
KEBELE 04	6,929	3,433	3,496	1,677	1,634
SEYO NOLE-WEREDA	2,332	1,217	1,115	677	608
DEBESO-TOWN	2,332	1,217	1,115	677	608
KEBELE 01	2,332	1,217	1,115	677	608

Table 9.1. Population, Households and Housing Units
for Urban Kebeles by Sex: 2007

Geographical Area	Population			Number of households	Number of Housing units
	Both Sexes	Male	Female		
HOMA-WEREDA	2,484	1,277	1,207	605	582
HOMA-TOWN	2,484	1,277	1,207	605	582
KEBELE 01	2,484	1,277	1,207	605	582
AYIRA-WEREDA	6,079	3,070	3,009	1,340	1,215
AYIRA-TOWN	6,079	3,070	3,009	1,340	1,215
KEBELE 01	6,079	3,070	3,009	1,340	1,215
EAST WELLEGA-ZONE	161,854	81,584	80,270	41,761	40,567
LIMU-WEREDA	4,170	2,031	2,139	929	901
GELILA-TOWN	4,170	2,031	2,139	929	901
KEBELE 01	4,170	2,031	2,139	929	901
EBANTU-WEREDA	2,789	1,534	1,255	691	675
HINDE-TOWN	2,789	1,534	1,255	691	675
KEBELE 01	2,789	1,534	1,255	691	675
GIDA KEREMU-WEREDA	27,115	13,714	13,401	6,441	6,315
GIDA AYANA-TOWN	10,526	5,308	5,218	2,319	2,260
AYANA 01	6,344	3,231	3,113	1,382	1,340
AYANA 02	4,182	2,077	2,105	937	920
KIREMU-TOWN	2,948	1,422	1,526	669	649
KIREMU 01	2,948	1,422	1,526	669	649
GUTIN-TOWN	13,641	6,984	6,657	3,453	3,406
GUTIN 01	7,217	3,700	3,517	1,775	1,749
GUTIN 02	6,424	3,284	3,140	1,678	1,657
BONEYA BUSHE-WEREDA	2,716	1,367	1,349	689	676
BILO-TOWN	2,716	1,367	1,349	689	676
KEBELE 01	2,716	1,367	1,349	689	676
GUDEYA BILA-WEREDA	5,830	2,809	3,021	1,439	1,416
JERE-TOWN	4,064	1,937	2,127	970	959
KEBELE 01	4,064	1,937	2,127	970	959
BILA-TOWN	1,766	872	894	469	457
KEBELE 01	1,766	872	894	469	457
GOBU SEYO-WEREDA	4,752	2,317	2,435	1,260	1,235
ANO-TOWN	4,752	2,317	2,435	1,260	1,235
KEBELE 01	4,752	2,317	2,435	1,260	1,235
SIBU SIRE-WEREDA	10,243	5,043	5,200	2,427	2,344
SIRE-TOWN	10,243	5,043	5,200	2,427	2,344
KEBELE 01	4,454	2,183	2,271	994	941
KEBELE 02	5,789	2,860	2,929	1,433	1,403
DIGA-WEREDA	8,377	4,241	4,136	2,206	2,150
EFA-TOWN	6,777	3,484	3,293	1,783	1,740
IFA	6,777	3,484	3,293	1,783	1,740
ARJO GUDETU-TOWN	1,600	757	843	423	410
ARJO GUDETU KEBELE 01	1,600	757	843	423	410
SASIGA-WEREDA	2,573	1,258	1,315	692	676
GALO-TOWN	2,573	1,258	1,315	692	676
KEBELE 01	2,573	1,258	1,315	692	676
LEQA DULECHA-WEREDA	4,056	1,933	2,123	967	952
GETEMA-TOWN	4,056	1,933	2,123	967	952
KEBELE 01	4,056	1,933	2,123	967	952
JIMMA ARJO-WEREDA	9,172	4,524	4,648	1,990	1,938
ARJO-TOWN	9,172	4,524	4,648	1,990	1,938
KEBELE 01	4,181	2,017	2,164	963	935
KEBELE 02	4,991	2,507	2,484	1,027	1,003
NUNU QUMBA-WEREDA	4,842	2,428	2,414	1,160	1,128
NUNU-TOWN	4,842	2,428	2,414	1,160	1,128
KEBELE 01	4,842	2,428	2,414	1,160	1,128
NEKEMTE/TOWN/-WEREDA	75,219	38,385	36,834	20,870	20,161
NEKEMTE-TOWN	75,219	38,385	36,834	20,870	20,161
KESO	10,387	5,362	5,025	2,779	2,681
BKAKISA QELE	14,793	7,739	7,054	4,271	4,141
CHELELKI	13,735	6,821	6,914	3,695	3,601
BURKA JATO	13,274	6,687	6,587	3,887	3,723
DARGE	14,967	7,719	7,248	3,997	3,859
BAKE JAMA	8,063	4,057	4,006	2,241	2,156
ILU ABA BORA-ZONE	124,428	62,359	62,069	33,697	31,847
DARIMU-WEREDA	4,245	2,101	2,144	1,107	1,071
DUPA-TOWN	4,245	2,101	2,144	1,107	1,071
KEBELE 01	4,245	2,101	2,144	1,107	1,071
ALGE SACHI-WEREDA	7,354	3,717	3,637	1,832	1,717
ALGE SACHI-TOWN	4,301	2,205	2,096	1,101	1,009
KEBELE 01	4,301	2,205	2,096	1,101	1,009
SUPHE-TOWN	3,053	1,512	1,541	731	708
KEBELE 01	3,053	1,512	1,541	731	708
CHORA-WEREDA	7,715	3,880	3,835	1,794	1,627
KUMBABE-TOWN	7,715	3,880	3,835	1,794	1,627
KEBELE 01	7,715	3,880	3,835	1,794	1,627
DIGA-WEREDA	3,022	1,517	1,505	782	763
DEGA-TOWN	3,022	1,517	1,505	782	763

Table 9.1. Population, Households and Housing Units
for Urban Kebeles by Sex: 2007

Geographical Area	Population			Number of households	Number of Housing units
	Both Sexes	Male	Female		
KEBELE 01	3,022	1,517	1,505	782	763
DABO HANA-WEREDA	4,169	2,042	2,127	978	890
KONE-TOWN	4,169	2,042	2,127	978	890
KEBELE 01	4,169	2,042	2,127	978	890
GECHI-WEREDA	5,442	2,733	2,709	1,387	1,354
GECHI-TOWN	5,442	2,733	2,709	1,387	1,354
KEBELE 01	5,442	2,733	2,709	1,387	1,354
BORECHA-WEREDA	2,726	1,412	1,314	737	712
YANEF-TOWN	2,726	1,412	1,314	737	712
KEBELE 01	2,726	1,412	1,314	737	712
DEDESA-WEREDA	5,649	2,840	2,809	1,368	1,179
DEMBE-TOWN	5,649	2,840	2,809	1,368	1,179
KEBELE 01	5,649	2,840	2,809	1,368	1,179
YAYU-WEREDA	7,557	3,761	3,796	1,972	1,808
YAYU-TOWN	7,557	3,761	3,796	1,972	1,808
KEBELE 01	7,557	3,761	3,796	1,972	1,808
ALE-WEREDA	9,048	4,519	4,529	2,623	2,546
GORE-TOWN	9,048	4,519	4,529	2,623	2,546
KEBELE 01	1,886	1,027	859	465	451
KEBELE 02	1,538	739	799	458	445
KEBELE 03	2,506	1,186	1,320	764	740
KEBELE 04	3,118	1,567	1,551	936	910
BURE-WEREDA	5,477	2,706	2,771	1,451	1,403
BURE-TOWN	3,474	1,739	1,735	933	909
KEBELE 01	3,474	1,739	1,735	933	909
SIBO-TOWN	2,003	967	1,036	518	494
KEBELE 01	2,003	967	1,036	518	494
NONO SELE-WEREDA	1,744	863	881	473	470
BERBERSA-TOWN	1,744	863	881	473	470
KEBELE 01	1,744	863	881	473	470
BECHO-WEREDA	1,555	777	778	439	431
BECHO-TOWN	1,555	777	778	439	431
KEBELE 01	1,555	777	778	439	431
BILO NOPHA-WEREDA	2,011	1,024	987	588	573
NOPA-TOWN	2,011	1,024	987	588	573
KEBELE 01	2,011	1,024	987	588	573
HURUMU-WEREDA	4,519	2,299	2,220	1,309	1,246
HURUMU-TOWN	4,519	2,299	2,220	1,309	1,246
KEBELE 01	4,519	2,299	2,220	1,309	1,246
DIDU-WEREDA	1,163	567	596	315	311
LALO-TOWN	1,163	567	596	315	311
KEBELE 01	1,163	567	596	315	311
HALU-WEREDA	1,685	807	878	489	464
HUKA-TOWN	1,685	807	878	489	464
KEBELE 01	1,685	807	878	489	464
METU/TOWN/-WEREDA	28,782	14,400	14,382	8,475	7,916
METU-TOWN	28,782	14,400	14,382	8,475	7,916
KEBELE 01	8,351	4,098	4,253	2,570	2,410
KEBELE 02	10,786	5,478	5,308	3,114	2,852
KEBELE 03	9,645	4,824	4,821	2,791	2,654
BEDELE/TOWN/-WEREDA	19,517	9,837	9,680	5,255	5,051
BEDELE-TOWN	19,517	9,837	9,680	5,255	5,051
KEBELE 01	8,978	4,598	4,380	2,391	2,293
KEBELE 02	10,539	5,239	5,300	2,864	2,758
CHEWAQA-WEREDA	1,048	557	491	323	315
ILU HARER-TOWN	1,048	557	491	323	315
KEBELE 01	1,048	557	491	323	315
JIMMA -ZONE	137,668	69,442	68,226	35,705	33,837
LIMU SEKA-WEREDA	5,185	2,673	2,512	1,434	1,296
ATINAGO-TOWN	5,185	2,673	2,512	1,434	1,296
KEBELE 01	5,185	2,673	2,512	1,434	1,296
LIMU KOSA-WEREDA	14,842	7,565	7,277	4,194	3,952
LIMU GENET-TOWN	9,993	5,063	4,930	2,835	2,657
KEBELE 01	6,250	3,231	3,019	1,783	1,646
KEBELE 02	3,743	1,832	1,911	1,052	1,011
AMBUYE-TOWN	2,451	1,259	1,192	692	650
KEBELE 01	2,451	1,259	1,192	692	650
BABU-TOWN	2,398	1,243	1,155	667	645
KEBELE 01	2,398	1,243	1,155	667	645
SOKORU-WEREDA	12,724	6,428	6,296	3,656	3,530
SOKORU-TOWN	6,233	3,177	3,056	1,854	1,785
SOKORU 01	6,233	3,177	3,056	1,854	1,785
DENEBA-TOWN	6,491	3,251	3,240	1,802	1,745
DENEBA 01	6,491	3,251	3,240	1,802	1,745
TIRO AFETA-WEREDA	5,309	2,678	2,631	1,410	1,381
DMETU-TOWN	3,043	1,571	1,472	836	819
KEBELE 01	3,043	1,571	1,472	836	819

Table 9.1. Population, Households and Housing Units
for Urban Kebeles by Sex: 2007

Geographical Area	Population			Number of households	Number of Housing units
	Both Sexes	Male	Female		
AKO-TOWN	2,266	1,107	1,159	574	562
KEBELE 01	2,266	1,107	1,159	574	562
KERSA-WEREDA	5,426	2,678	2,748	1,344	1,298
SIRIBO-TOWN	5,426	2,678	2,748	1,344	1,298
KEBELE 01	5,426	2,678	2,748	1,344	1,298
MANA-WEREDA	4,393	2,205	2,188	1,189	1,142
YEBU-TOWN	4,393	2,205	2,188	1,189	1,142
KEBELE 01	4,393	2,205	2,188	1,189	1,142
GOMMA-WEREDA	12,769	6,492	6,277	3,096	2,898
CHOCHE-TOWN	3,917	1,983	1,934	952	836
CHOCHE	3,917	1,983	1,934	952	836
GEMBE-TOWN	6,056	3,033	3,023	1,432	1,372
GEMBE	6,056	3,033	3,023	1,432	1,372
LIMUSHAY-TOWN	2,796	1,476	1,320	712	690
LEMU SHAY	2,796	1,476	1,320	712	690
GERA-WEREDA	4,746	2,409	2,337	1,295	1,228
CHIRA-TOWN	4,746	2,409	2,337	1,295	1,228
KEBELE 01	4,746	2,409	2,337	1,295	1,228
SEKA CHEKORSA-WEREDA	7,029	3,455	3,574	1,766	1,711
SEKA-TOWN	7,029	3,455	3,574	1,766	1,711
KEBELE 01	7,029	3,455	3,574	1,766	1,711
DEDO-WEREDA	5,755	2,849	2,906	1,457	1,413
SHEK-TOWN	5,755	2,849	2,906	1,457	1,413
KEBELE 01	5,755	2,849	2,906	1,457	1,413
OMONADA-WEREDA	12,215	6,134	6,081	3,032	2,882
ASENDABO-TOWN	7,120	3,576	3,544	1,686	1,602
ASENDABO	7,120	3,576	3,544	1,686	1,602
NADA-TOWN	5,095	2,558	2,537	1,346	1,280
NADA	5,095	2,558	2,537	1,346	1,280
SIGMO-WEREDA	5,511	2,733	2,778	1,300	1,265
SIGMO-TOWN	5,511	2,733	2,778	1,300	1,265
KEBELE 01	5,511	2,733	2,778	1,300	1,265
SETEMA-WEREDA	4,729	2,388	2,341	1,097	1,051
GATIRA-TOWN	4,729	2,388	2,341	1,097	1,051
GATIRA	4,729	2,388	2,341	1,097	1,051
SHEBE SENBO-WEREDA	5,265	2,659	2,606	1,337	1,272
SHEBE-TOWN	5,265	2,659	2,606	1,337	1,272
KEBELE 01	5,265	2,659	2,606	1,337	1,272
CHORA BOTER-WEREDA	1,043	538	505	285	275
KARA-TOWN	1,043	538	505	285	275
KEBELE 01	1,043	538	505	285	275
GUMA-WEREDA	5,269	2,612	2,657	1,283	1,203
TOBA-TOWN	5,269	2,612	2,657	1,283	1,203
KEBELE 01	5,269	2,612	2,657	1,283	1,203
AGARO/TOWN/-WEREDA	25,458	12,946	12,512	6,530	6,040
AGARO-TOWN	25,458	12,946	12,512	6,530	6,040
KEBELE 01	4,024	2,020	2,004	990	942
KEBELE 02	5,473	2,766	2,707	1,525	1,388
KEBELE 03	6,053	3,113	2,940	1,502	1,405
KEBELE 04	3,054	1,554	1,500	825	795
KEBELE 05	6,854	3,493	3,361	1,688	1,510
WEST SHEWA-ZONE	242,352	123,307	119,045	65,886	63,890
GINDE BERET-WEREDA	11,082	6,643	4,439	2,727	2,651
KACHISE-TOWN	11,082	6,643	4,439	2,727	2,651
KEBELE 01	11,082	6,643	4,439	2,727	2,651
JELDU WEREDA	14,384	7,269	7,115	3,785	3,720
GOJO-TOWN	9,542	5,071	4,471	2,615	2,562
GOJO 01	9,542	5,071	4,471	2,615	2,562
SHEKUTE-TOWN	3,180	1,427	1,753	778	772
SHEKUTE 01	3,180	1,427	1,753	778	772
CHABI-TOWN	1,662	771	891	392	386
CHABI 01	1,662	771	891	392	386
AMBO-WEREDA	865	378	487	231	226
METI-TOWN	865	378	487	231	226
KEBELE 01	865	378	487	231	226
MIDAKEGNI-WEREDA	2,078	1,061	1,017	600	593
BALEMI-TOWN	2,078	1,061	1,017	600	593
KEBELE 01	2,078	1,061	1,017	600	593
CHELIA-WEREDA	22,745	11,726	11,019	5,780	5,622
GEDO-TOWN	11,253	6,065	5,188	3,164	3,060
KEBELE 01	5,359	2,935	2,424	1,567	1,492
KEBELE 02	5,894	3,130	2,764	1,597	1,568
BABICH-TOWN	2,521	1,140	1,381	630	620
KEBELE 01	2,521	1,140	1,381	630	620
EJAJI-TOWN	8,971	4,521	4,450	1,986	1,942
KEBELE 01	8,971	4,521	4,450	1,986	1,942
BAKO TIBE-WEREDA	22,851	11,761	11,090	6,027	5,854

Table 9.1. Population, Households and Housing Units
for Urban Kebeles by Sex: 2007

Geographical Area	Population			Number of households	Number of Housing units
	Both Sexes	Male	Female		
TIBE-TOWN	3,152	1,551	1,601	761	735
KEBELE 01	3,152	1,551	1,601	761	735
SHOBOKA-TOWN	3,254	1,523	1,731	815	757
KEBELE 01	3,254	1,523	1,731	815	757
BAKO-TOWN	16,445	8,687	7,758	4,451	4,362
KEBELE 01	11,484	6,165	5,319	3,250	3,179
KEBELE 02	4,961	2,522	2,439	1,201	1,183
DANO-WEREDA	6,072	3,108	2,964	1,538	1,494
SEYO-TOWN	6,072	3,108	2,964	1,538	1,494
KEBELE 01	6,072	3,108	2,964	1,538	1,494
NONO-WEREDA	3,554	1,881	1,673	948	917
SILKAMBA-TOWN	3,554	1,881	1,673	948	917
KEBELE 01	3,554	1,881	1,673	948	917
TIKUR ENCHINI-WEREDA	4,358	2,198	2,160	1,116	1,090
ENCHINI-TOWN	4,358	2,198	2,160	1,116	1,090
KEBELE 01	4,358	2,198	2,160	1,116	1,090
DENDI-WEREDA	25,322	12,800	12,522	6,777	6,396
GINICHI-TOWN	18,134	9,305	8,829	4,888	4,542
KEBELE 01	9,734	4,922	4,812	2,647	2,506
KEBELE 02	8,400	4,383	4,017	2,241	2,036
OLONKOMI-TOWN	5,558	2,721	2,837	1,479	1,453
KEBELE 01	2,503	1,138	1,365	668	661
KEBELE 02	3,055	1,583	1,472	811	792
EHUD GEBEYA-TOWN	1,630	774	856	410	401
KEBELE 01	1,630	774	856	410	401
EJERIE-WEREDA	10,071	5,027	5,044	2,928	2,800
ADDIS ALEM-TOWN	10,071	5,027	5,044	2,928	2,800
KEBELE 01	4,225	2,041	2,184	1,252	1,214
KEBELE 02	3,761	1,778	1,983	1,138	1,116
KEBELE 03	2,085	1,208	877	538	470
WELMERA-WEREDA	3,352	1,506	1,846	945	910
MENAGESHA-TOWN	3,352	1,506	1,846	945	910
KEBELE 01	3,352	1,506	1,846	945	910
ADA'A BERGA-WEREDA	15,940	7,690	8,250	4,445	4,334
MUGER-TOWN	5,659	2,699	2,960	1,523	1,471
MUGER	5,659	2,699	2,960	1,523	1,471
MUGER CEMENT FACTORY-TOWN	2,974	1,473	1,501	734	725
MUGER CEMENT FACTORY	2,974	1,473	1,501	734	725
INCHINI-TOWN	7,307	3,518	3,789	2,188	2,138
INCHINI KEBELE 01	7,307	3,518	3,789	2,188	2,138
META ROBI-WEREDA	4,027	2,142	1,885	1,197	1,177
SHENO-TOWN	4,027	2,142	1,885	1,197	1,177
KEBELE 01	4,027	2,142	1,885	1,197	1,177
AMBO/TOWN/-WEREDA	48,171	24,634	23,537	13,509	13,187
AMBO-TOWN	48,171	24,634	23,537	13,509	13,187
KEBELE 01	19,862	10,589	9,273	5,483	5,353
KEBELE 02	16,774	8,455	8,319	4,881	4,781
KEBELE 03	11,535	5,590	5,945	3,145	3,053
ABUNA GINDEBERET-WEREDA	2,705	1,302	1,403	513	502
BEKE QELATE-TOWN	2,705	1,302	1,403	513	502
KEBELE 01	2,705	1,302	1,403	513	502
TOKE KUTAYE-WEREDA	15,952	7,787	8,165	4,268	4,112
GUDER-TOWN	14,742	7,266	7,476	3,931	3,784
KEBELE 01	5,086	2,485	2,601	1,349	1,306
KEBELE 01	9,656	4,781	4,875	2,582	2,478
TOKE-TOWN	1,210	521	689	337	328
KEBELE 01	1,210	521	689	337	328
JIBAT-WEREDA	3,629	1,899	1,730	997	970
SHENEN-TOWN	3,629	1,899	1,730	997	970
KEBELE 01	3,629	1,899	1,730	997	970
ELIFATA-WEREDA	1,898	983	915	460	419
BEKE-TOWN	1,898	983	915	460	419
KEBELE 01	1,898	983	915	460	419
HOLETA/TOWN/-WEREDA	23,296	11,512	11,784	7,095	6,916
HOLETA-TOWN	23,296	11,512	11,784	7,095	6,916
KEBELE 01	9,501	4,887	4,614	2,982	2,892
KEBELE 02	8,599	4,135	4,464	2,516	2,464
KEBELE 03	2,953	1,398	1,555	904	878
KEBELE 04	2,243	1,092	1,151	693	682
NORTH SHEWA-ZONE	146,758	71,775	74,983	42,876	41,089
WERE JARSO-WEREDA	10,531	5,204	5,327	3,106	3,003
FILIKLIK-TOWN	1,472	673	799	432	429
KEBELE 01	1,472	673	799	432	429
GOHA TSIYON-TOWN	7,264	3,667	3,597	2,186	2,096
KEBELE 01	7,264	3,667	3,597	2,186	2,096
TULU MILKI-TOWN	1,795	864	931	488	478
KEBELE 01	1,795	864	931	488	478

Table 9.1. Population, Households and Housing Units
for Urban Kebeles by Sex: 2007

Geographical Area	Population			Number of households	Number of Housing units
	Both Sexes	Male	Female		
DERA-WEREDA	7,963	3,919	4,044	2,212	2,158
GUNDO MESKEL-TOWN	7,963	3,919	4,044	2,212	2,158
KEBELE 01	7,963	3,919	4,044	2,212	2,158
HIDABU ABOTE-WEREDA	6,395	3,128	3,267	1,899	1,780
EJERE-TOWN	6,395	3,128	3,267	1,899	1,780
KEBELE 01	6,395	3,128	3,267	1,899	1,780
KUYU-WEREDA	19,872	9,900	9,972	5,468	5,316
GERBE GURACHA-TOWN	19,872	9,900	9,972	5,468	5,316
KEBELE 01	11,588	6,033	5,555	3,283	3,194
KEBELE 02	8,284	3,867	4,417	2,185	2,122
DEGEM-WEREDA	6,066	2,851	3,215	1,734	1,682
ALI DORO-TOWN	1,260	552	708	348	343
AILDORO 01	1,260	552	708	348	343
HAMIBISO-TOWN	4,806	2,299	2,507	1,386	1,339
HANBISO 01	4,806	2,299	2,507	1,386	1,339
DEBRE LIBANOS-WEREDA	8,955	4,551	4,404	2,716	2,554
WUSHA GEDEL-TOWN	4,269	2,362	1,907	1,397	1,276
KEBELE 01	4,269	2,362	1,907	1,397	1,276
DEBRE TSIGE-TOWN	4,686	2,189	2,497	1,319	1,278
KEBELE 01	4,686	2,189	2,497	1,319	1,278
WUCHALE-WEREDA	6,426	3,148	3,278	2,063	1,957
MUKE TURI-TOWN	6,426	3,148	3,278	2,063	1,957
KEBELE 01	6,426	3,148	3,278	2,063	1,957
ABICHUNA GNEA-WEREDA	5,061	2,551	2,510	1,381	1,347
MENDIDA-TOWN	5,061	2,551	2,510	1,381	1,347
KEBELE 01	5,061	2,551	2,510	1,381	1,347
KIMBIBIT-WEREDA	11,799	5,704	6,095	3,748	3,498
HAMUS GEBEYA-TOWN	11,032	5,353	5,679	3,547	3,297
KEBELE 01	11,032	5,353	5,679	3,547	3,297
SHENO-TOWN	767	351	416	201	201
KEBELE 01	767	351	416	201	201
SULULTA-WEREDA	15,145	7,424	7,721	4,245	4,100
CHANCHO-TOWN	8,738	4,168	4,570	2,588	2,494
KEBELE 01	8,738	4,168	4,570	2,588	2,494
SULULTA-TOWN	6,407	3,256	3,151	1,657	1,606
KEBELE 01	6,407	3,256	3,151	1,657	1,606
FICHE/TOWN/-WEREDA	27,493	12,933	14,560	7,989	7,609
FICHE-TOWN	27,493	12,933	14,560	7,989	7,609
KEBELE 01	3,329	1,891	1,438	713	693
KEBELE 02	2,057	970	1,087	496	483
KEBELE 03	2,110	923	1,187	597	578
KEBELE 04	2,790	1,227	1,563	819	796
KEBELE 05	4,893	2,261	2,632	1,544	1,339
KEBELE 06	12,314	5,661	6,653	3,820	3,720
YAYA GULELE-WEREDA	2,607	1,255	1,352	855	829
FITAL-TOWN	2,607	1,255	1,352	855	829
KEBELE 01	2,607	1,255	1,352	855	829
MULO-WEREDA	2,296	1,058	1,238	688	668
MULO-TOWN	2,296	1,058	1,238	688	668
KEBELE 01	2,296	1,058	1,238	688	668
ALELTU-WEREDA	3,851	1,776	2,075	1,205	1,158
FICHE GELILA-TOWN	917	425	492	316	282
KEBELE 01	917	425	492	316	282
ALELTU-TOWN	2,934	1,351	1,583	889	876
KEBELE 01	2,934	1,351	1,583	889	876
SENDAFA/TOWN/-WEREDA	12,298	6,373	5,925	3,567	3,430
SENDAFA-TOWN	12,298	6,373	5,925	3,567	3,430
KEBELE 01	7,032	3,712	3,320	1,857	1,782
KEBELE 02	5,266	2,661	2,605	1,710	1,648
EAST SHEWA-ZONE	340,225	169,503	170,722	96,328	93,000
FENTALE-WEREDA	20,522	10,444	10,078	5,912	5,193
METEHARA-TOWN	9,444	4,916	4,528	2,862	2,487
KEBELE 01	9,444	4,916	4,528	2,862	2,487
HARO ADI-TOWN	11,078	5,528	5,550	3,050	2,706
KEBELE 01	11,078	5,528	5,550	3,050	2,706
BOSET-WEREDA	26,514	13,338	13,176	7,646	7,340
DONI-TOWN	4,190	2,087	2,103	1,157	1,115
KEBELE 01	4,190	2,087	2,103	1,157	1,115
BOLE-TOWN	3,982	2,158	1,824	1,356	1,246
KEBELE 01	3,982	2,158	1,824	1,356	1,246
BOFA-TOWN	3,159	1,603	1,556	834	802
KEBELE 01	3,159	1,603	1,556	834	802
WELENCHITI-TOWN	15,183	7,490	7,693	4,299	4,177
KEBELE 01	9,271	4,585	4,686	2,670	2,582
KEBELE 02	5,912	2,905	3,007	1,629	1,595
ADAMA ZURIYA-WEREDA	26,322	12,741	13,581	6,890	6,694
AWASH MELKASA-TOWN	4,225	2,083	2,142	1,266	1,238

Table 9.1. Population, Households and Housing Units
for Urban Kebeles by Sex: 2007

Geographical Area	Population			Number of households	Number of Housing units
	Both Sexes	Male	Female		
KEBELE 01	4,225	2,083	2,142	1,266	1,238
WONJI GEFERSA-TOWN	14,060	6,751	7,309	3,676	3,567
KEBELE 01	14,060	6,751	7,309	3,676	3,567
WONJI SHEWA ALEMTENA	6,435	3,120	3,315	1,539	1,487
KEBELE 01	6,435	3,120	3,315	1,539	1,487
SIRE ROBE-TOWN	1,602	787	815	409	402
KEBELE 01	1,602	787	815	409	402
LOMME-WEREDA	38,771	18,950	19,821	11,384	11,123
QOQA-TOWN	4,551	2,397	2,154	1,300	1,278
KEBELE 01	4,551	2,397	2,154	1,300	1,278
MOJO-TOWN	29,547	14,355	15,192	8,700	8,516
KEBELE 01	13,329	6,360	6,969	3,914	3,861
KEBELE 02	16,218	7,995	8,223	4,786	4,655
EJERE-TOWN	1,621	742	879	511	503
KEBELE 01	1,621	742	879	511	503
EJERSA-TOWN	3,052	1,456	1,596	873	826
KEBELE 01	3,052	1,456	1,596	873	826
GIMBICHU-WEREDA	6,330	3,023	3,307	2,004	1,970
CHEFEDONSA-TOWN	6,330	3,023	3,307	2,004	1,970
KEBELE 01	6,330	3,023	3,307	2,004	1,970
DUGDA-WEREDA	36,252	18,873	17,379	9,798	9,466
MEKI-TOWN	36,252	18,873	17,379	9,798	9,466
KEBELE 01	13,430	7,104	6,326	3,630	3,555
KEBELE 02	6,194	3,258	2,936	1,703	1,657
KEBELE 03	16,628	8,511	8,117	4,465	4,254
ADAMI TULU JIDO KOMBOLCHA-WEREDA	20,923	10,811	10,112	5,384	5,254
ABOSA-TOWN	2,411	1,193	1,218	554	544
KEBELE 01	2,411	1,193	1,218	554	544
ADAMI TULU-TOWN	9,081	4,619	4,462	2,217	2,169
KEBELE 01	9,081	4,619	4,462	2,217	2,169
BULBULA-TOWN	7,631	4,062	3,569	2,159	2,099
KEBELE 01	7,631	4,062	3,569	2,159	2,099
JIDO-TOWN	1,800	937	863	454	442
KEBELE 01	1,800	937	863	454	442
BISHOFTU/TOWN/-WEREDA	99,928	47,860	52,068	27,789	27,041
BISHOFTU-TOWN	99,928	47,860	52,068	27,789	27,041
KEBELE 01	14,786	6,973	7,813	4,153	4,068
KEBELE 02	16,768	7,940	8,828	4,551	4,395
KEBELE 03	6,959	3,422	3,537	1,997	1,923
KEBELE 04	6,888	3,302	3,586	2,029	1,976
KEBELE 05	10,629	5,185	5,444	2,925	2,822
KEBELE 06	9,287	4,398	4,889	2,400	2,346
KEBELE 07	15,136	7,256	7,880	4,400	4,297
KEBELE 08	7,596	3,635	3,961	2,205	2,180
KEBELE 09	11,879	5,749	6,130	3,129	3,034
BORA-WEREDA	11,403	5,811	5,592	3,188	3,112
ALEM TENA-TOWN	11,403	5,811	5,592	3,188	3,112
KEBELE 01	6,096	3,132	2,964	1,702	1,664
KEBELE 02	5,307	2,679	2,628	1,486	1,448
LIBEN-WEREDA	2,930	1,454	1,476	932	894
ADULALA-TOWN	2,930	1,454	1,476	932	894
KEBELE 01	2,930	1,454	1,476	932	894
AKAKI-WEREDA	6,670	3,242	3,428	1,925	1,851
DUKEM-TOWN	6,670	3,242	3,428	1,925	1,851
KEBELE 01	6,670	3,242	3,428	1,925	1,851
ZEWAY/BATU/TOWN/-WEREDA	43,660	22,956	20,704	13,476	13,062
ZEWAY/BATU-TOWN	43,660	22,956	20,704	13,476	13,062
KEBELE 01	13,872	7,727	6,145	4,318	4,194
KEBELE 02	29,788	15,229	14,559	9,158	8,868
ARSI-ZONE	305,701	154,427	151,274	91,082	87,836
MERTI-WEREDA	14,655	7,885	6,770	4,449	4,268
ABOMSA-TOWN	14,655	7,885	6,770	4,449	4,268
KEBELE 01	6,152	3,197	2,955	1,824	1,780
KEBELE 02	8,503	4,688	3,815	2,625	2,488
ASEKO-WEREDA	3,988	2,100	1,888	1,198	1,172
ASEKO-TOWN	3,988	2,100	1,888	1,198	1,172
KEBELE 01	3,988	2,100	1,888	1,198	1,172
GOLOLCHA-WEREDA	3,472	1,859	1,613	1,042	1,018
CHANCHO-TOWN	3,472	1,859	1,613	1,042	1,018
KEBELE 01	3,472	1,859	1,613	1,042	1,018
JEJU-WEREDA	6,681	3,469	3,212	1,872	1,823
ARBOYE-TOWN	5,489	2,843	2,646	1,568	1,529
KEBELE 01	5,489	2,843	2,646	1,568	1,529
BOLO-TOWN	1,192	626	566	304	294
KEBELE 01	1,192	626	566	304	294
DODOTA-WEREDA	19,130	9,406	9,724	5,020	4,860
DERA-TOWN	14,786	7,309	7,477	3,826	3,705

Table 9.1. Population, Households and Housing Units for Urban Kebeles by Sex: 2007

Geographical Area	Population			Number of households	Number of Housing units
	Both Sexes	Male	Female		
KEBELE 01	6,394	3,167	3,227	1,710	1,662
KEBELE 02	8,392	4,142	4,250	2,116	2,043
AWASH MELKASA-TOWN	4,344	2,097	2,247	1,194	1,155
KEBELE 01	4,344	2,097	2,247	1,194	1,155
ZEWAY DUGDA-WEREDA	4,506	2,313	2,193	1,374	1,344
OGOLCHO-TOWN	4,506	2,313	2,193	1,374	1,344
KEBELE 01	4,506	2,313	2,193	1,374	1,344
HITOSA-WEREDA	18,481	9,048	9,433	4,926	4,667
ETEYA-TOWN	14,985	7,298	7,687	4,013	3,777
KEBELE 01	14,985	7,298	7,687	4,013	3,777
BURJAWI-TOWN	3,496	1,750	1,746	913	890
KEBELE 01	3,496	1,750	1,746	913	890
SUDE-WEREDA	2,830	1,503	1,327	843	814
KULA-TOWN	2,830	1,503	1,327	843	814
KEBELE 01	2,830	1,503	1,327	843	814
CHOLE-WEREDA	6,747	3,421	3,326	2,265	2,237
CHOLE-TOWN	6,747	3,421	3,326	2,265	2,237
KEBELE 01	6,747	3,421	3,326	2,265	2,237
AMIGNA-WEREDA	6,425	3,324	3,101	2,247	2,173
ADELE-TOWN	6,425	3,324	3,101	2,247	2,173
KEBELE 01	6,425	3,324	3,101	2,247	2,173
SERU-WEREDA	3,174	1,610	1,564	928	904
SERU-TOWN	3,174	1,610	1,564	928	904
SERU-TOWN	3,174	1,610	1,564	928	904
ROBE-WEREDA	20,680	10,872	9,808	6,069	5,774
ROBE-TOWN	15,169	8,123	7,046	4,514	4,267
KEBELE 01	8,613	4,620	3,993	2,603	2,401
KEBELE 02	6,556	3,503	3,053	1,911	1,866
SEDIQA-TOWN	2,374	1,182	1,192	711	695
KEBELE 01	2,374	1,182	1,192	711	695
HABE-TOWN	3,137	1,567	1,570	844	812
KEBELE 01	3,137	1,567	1,570	844	812
TENA-WEREDA	6,252	3,075	3,177	1,849	1,803
TICHO-TOWN	4,958	2,476	2,482	1,496	1,467
KEBELE 01	4,958	2,476	2,482	1,496	1,467
KELA-TOWN	1,294	599	695	353	336
KEBELE 01	1,294	599	695	353	336
SHIRKA-WEREDA	12,494	6,428	6,066	3,725	3,644
GOBESSA-TOWN	11,164	5,786	5,378	3,391	3,324
KEBELE 01	11,164	5,786	5,378	3,391	3,324
GADOGUNA-TOWN	1,330	642	688	334	320
KEBELE 01	1,330	642	688	334	320
DIGELUNA TIJO-WEREDA	14,080	6,906	7,174	4,272	4,057
TIJO-TOWN	2,063	988	1,075	505	495
KEBELE 01	2,063	988	1,075	505	495
SAGURE-TOWN	12,017	5,918	6,099	3,767	3,562
KEBELE 01	7,271	3,647	3,624	2,343	2,181
KEBELE 02	4,746	2,271	2,475	1,424	1,381
TIYO-WEREDA	6,525	3,090	3,435	1,793	1,760
GONDE-TOWN	2,592	1,190	1,402	742	729
KEBELE 01	2,592	1,190	1,402	742	729
QULUMISSA	1,720	785	935	452	438
KEBELE 01	1,720	785	935	452	438
KETAR-TOWN	2,213	1,115	1,098	599	593
KEBELE 01	2,213	1,115	1,098	599	593
MUNESA-WEREDA	15,171	7,724	7,447	4,291	4,082
EGO-TOWN	2,286	1,134	1,152	502	490
KEBELE 01	2,286	1,134	1,152	502	490
KERSA-TOWN	11,242	5,815	5,427	3,374	3,182
KEBELE 01	11,242	5,815	5,427	3,374	3,182
KANCHARE-TOWN	1,643	775	868	415	410
KEBELE 01	1,643	775	868	415	410
LIMUNA BILBILO-WEREDA	23,340	11,563	11,777	7,182	6,988
BOKOJI-TOWN	17,741	8,831	8,910	5,779	5,617
KEBELE 01	11,807	5,965	5,842	3,954	3,829
KEBELE 02	5,934	2,866	3,068	1,825	1,788
MERARO-TOWN	3,075	1,443	1,632	847	833
KEBELE 01	3,075	1,443	1,632	847	833
ROBE GERJEDA-TOWN	2,524	1,289	1,235	556	538
KEBELE 01	2,524	1,289	1,235	556	538
GUNA-WEREDA	5,558	2,886	2,672	1,664	1,599
MOYO-TOWN	1,544	729	815	416	399
KEBELE 01	1,544	729	815	416	399
ABA JIMMA-TOWN	4,014	2,157	1,857	1,248	1,200
KEBELE 01	4,014	2,157	1,857	1,248	1,200
SIRE-WEREDA	8,376	4,423	3,953	2,646	2,566
SIRE-TOWN	8,376	4,423	3,953	2,646	2,566

Table 9.1. Population, Households and Housing Units
for Urban Kebeles by Sex: 2007

Geographical Area	Population			Number of households	Number of Housing units
	Both Sexes	Male	Female		
KEBELE 01	8,376	4,423	3,953	2,646	2,566
LODE HETOSA-WEREDA	15,298	7,463	7,835	4,589	4,501
ARBE GABEYA-TOWN	2,033	969	1,064	557	550
KEBELE 01	2,033	969	1,064	557	550
HURTA-TOWN	13,265	6,494	6,771	4,032	3,951
KEBELE 01	7,064	3,526	3,538	2,169	2,127
KEBELE 02	6,201	2,968	3,233	1,863	1,824
DEKSIS-WEREDA	7,854	3,857	3,997	2,238	2,174
BULALA-TOWN	872	389	483	252	243
KEBELE 01	872	389	483	252	243
DEKSIS-TOWN	6,982	3,468	3,514	1,986	1,931
KEBELE 01	3,259	1,596	1,663	884	854
KEBELE 02	3,723	1,872	1,851	1,102	1,077
BELE GASGAR-WEREDA	5,913	3,012	2,901	1,801	1,774
BALE-TOWN	5,913	3,012	2,901	1,801	1,774
KEBELE 01	5,913	3,012	2,901	1,801	1,774
ENKELO WABE-WEREDA	6,802	3,364	3,438	1,820	1,764
SILTANA-TOWN	4,974	2,434	2,540	1,319	1,281
KEBELE 01	4,974	2,434	2,540	1,319	1,281
MECHITU-TOWN	1,828	930	898	501	483
KEBELE 01	1,828	930	898	501	483
ASELA/TOWN/-WEREDA	67,269	33,826	33,443	20,979	20,070
ASELA-TOWN	67,269	33,826	33,443	20,979	20,070
BOLE	6,293	3,088	3,205	2,068	1,986
Welkesa	11,668	5,816	5,852	3,848	3,691
Hanku	10,539	5,218	5,321	3,272	3,189
STADIUM	5,723	2,949	2,774	1,700	1,665
ADERA	5,494	2,609	2,885	1,664	1,591
KOMBOLCHA	6,059	3,295	2,764	1,663	1,620
CHILALO	6,617	3,280	3,337	2,104	1,975
BURKITU	8,998	4,458	4,540	2,837	2,649
HALILA	5,878	3,113	2,765	1,823	1,704
WEST HARARGE-ZONE	160,895	84,851	76,044	43,282	41,613
MIESO-WEREDA	25,388	12,878	12,510	6,055	5,841
MIESO-TOWN	13,339	6,715	6,624	3,120	3,033
KEBELE 01	13,339	6,715	6,624	3,120	3,033
ASEBOT-TOWN	7,845	3,970	3,875	1,876	1,793
KEBELE 01	7,845	3,970	3,875	1,876	1,793
KORA-TOWN	1,985	1,036	949	499	484
KEBELE 01	1,985	1,036	949	499	484
BORIDEDE-TOWN	2,219	1,157	1,062	560	531
KEBELE 01	2,219	1,157	1,062	560	531
DOBA-WEREDA	3,272	1,783	1,489	916	900
DOBA-TOWN	3,272	1,783	1,489	916	900
KEBELE 01	3,272	1,783	1,489	916	900
TULO-WEREDA	13,768	7,131	6,637	3,866	3,761
HIRNA-TOWN	11,650	6,073	5,577	3,306	3,214
KEBELE 01	5,017	2,594	2,423	1,406	1,366
KEBELE 02	6,633	3,479	3,154	1,900	1,848
DEBASO-TOWN	2,118	1,058	1,060	560	547
KEBELE 01	2,118	1,058	1,060	560	547
MESELA-WEREDA	4,590	2,452	2,138	1,380	1,346
MESELA-TOWN	4,590	2,452	2,138	1,380	1,346
KEBELE 01	4,590	2,452	2,138	1,380	1,346
CHIRO/TOWN/-WEREDA	33,670	18,118	15,552	9,699	9,379
CHIRO-TOWN	33,670	18,118	15,552	9,699	9,379
KEBELE 01	18,308	10,030	8,278	5,609	5,432
KEBELE 02	8,105	4,208	3,897	2,113	2,039
KEBELE 03	7,257	3,880	3,377	1,977	1,908
ANCHAR-WEREDA	6,491	3,404	3,087	1,818	1,768
BEDAYU-TOWN	2,223	1,140	1,083	552	543
KEBELE 01	2,223	1,140	1,083	552	543
CHELELEKA-TOWN	2,773	1,480	1,293	902	873
KEBELE 01	2,773	1,480	1,293	902	873
DEAY-TOWN	1,495	784	711	364	352
KEBELE 01	1,495	784	711	364	352
GUBA QORICHA-WEREDA	2,875	1,477	1,398	747	717
KOMONA-TOWN	2,875	1,477	1,398	747	717
KEBELE 01	2,875	1,477	1,398	747	717
HABRO-WEREDA	25,233	13,538	11,695	6,455	5,922
GELEMSO-TOWN	16,484	9,003	7,481	4,458	4,153
KEBELE 01	9,248	5,052	4,196	2,441	2,310
KEBELE 02	7,236	3,951	3,285	2,017	1,843
WACHU-TOWN	7,385	3,838	3,547	1,648	1,549
KEBELE 01	7,385	3,838	3,547	1,648	1,549
BELBELTI-TOWN	1,364	697	667	349	220
KEBELE 01	1,364	697	667	349	220

Table 9.1. Population, Households and Housing Units for Urban Kebeles by Sex: 2007

Geographical Area	Population			Number of households	Number of Housing units
	Both Sexes	Male	Female		
DARO LEBU-WEREDA	16,862	9,009	7,853	4,348	4,247
MECHARA-TOWN	9,245	5,050	4,195	2,499	2,440
KEBELE 01	9,245	5,050	4,195	2,499	2,440
MICHETA-TOWN	7,617	3,959	3,658	1,849	1,807
KEBELE 01	7,617	3,959	3,658	1,849	1,807
BOKE-WEREDA	6,696	3,543	3,153	1,862	1,775
BOKE TIKO-TOWN	6,696	3,543	3,153	1,862	1,775
KEBELE 01	6,696	3,543	3,153	1,862	1,775
GEMECHIS-WEREDA	3,863	1,926	1,937	1,092	1,047
KUNI-TOWN	3,863	1,926	1,937	1,092	1,047
KEBELE 01	3,863	1,926	1,937	1,092	1,047
BEDESA/TOWN/-WEREDA	18,187	9,592	8,595	5,044	4,910
BEDESA-TOWN	18,187	9,592	8,595	5,044	4,910
KEBELE 01	9,116	4,734	4,382	2,539	2,478
KEBELE 02	9,071	4,858	4,213	2,505	2,432
EAST HARARGE-ZONE	216,943	113,377	103,566	54,361	52,630
KOMBOLCHA-WEREDA	12,615	6,704	5,911	3,172	3,106
MELKA RAFA-TOWN	12,615	6,704	5,911	3,172	3,106
KEBELE 01	12,615	6,704	5,911	3,172	3,106
JARSO-WEREDA	3,930	2,059	1,871	1,040	1,015
IJERSA GORO-TOWN	3,930	2,059	1,871	1,040	1,015
KEBELE 01	3,930	2,059	1,871	1,040	1,015
GURSUM-WEREDA	12,048	6,235	5,813	3,086	2,975
FUNYAN BIRA-TOWN	12,048	6,235	5,813	3,086	2,975
KEBELE 01	3,849	2,080	1,769	964	905
KEBELE 02	3,741	1,945	1,796	918	895
KEBELE 03	4,458	2,210	2,248	1,204	1,175
BABILE-WEREDA	17,712	8,791	8,921	4,439	4,338
BABILE-TOWN	17,712	8,791	8,921	4,439	4,338
KEBELE 01	9,641	4,754	4,887	2,372	2,320
KEBELE 02	8,071	4,037	4,034	2,067	2,018
FEDIS-WEREDA	4,574	2,345	2,229	1,200	1,123
BOKO-TOWN	4,574	2,345	2,229	1,200	1,123
KEBELE 01	4,574	2,345	2,229	1,200	1,123
HAROMAYA-WEREDA	50,032	25,598	24,434	11,811	11,328
HAROMAYA-TOWN	30,728	15,821	14,907	7,145	6,872
KEBELE 01	22,630	11,581	11,049	5,424	5,187
KEBELE 02	8,098	4,240	3,858	1,721	1,685
BATE-TOWN	6,762	3,368	3,394	1,751	1,681
KEBELE 04	6,762	3,368	3,394	1,751	1,681
ADELE-TOWN	4,856	2,434	2,422	1,166	1,123
KEBELE 05	4,856	2,434	2,422	1,166	1,123
AWEDAY-TOWN	7,686	3,975	3,711	1,749	1,652
KEBELE 01	7,686	3,975	3,711	1,749	1,652
KURFA CHELE-WEREDA	5,764	3,034	2,730	1,527	1,494
KURFA CHELE-TOWN	3,192	1,689	1,503	993	978
KEBELE 01	3,192	1,689	1,503	993	978
DAWO-TOWN	2,572	1,345	1,227	534	516
KEBELE 01	2,572	1,345	1,227	534	516
QERSA-WEREDA	11,387	5,896	5,491	3,053	2,981
LANGE-TOWN	4,283	2,154	2,129	981	957
KEBELE 01	4,283	2,154	2,129	981	957
QERSA-TOWN	3,180	1,669	1,511	1,027	1,001
KEBELE 01	3,180	1,669	1,511	1,027	1,001
WETER-TOWN	3,924	2,073	1,851	1,045	1,023
KEBELE 01	3,924	2,073	1,851	1,045	1,023
META-WEREDA	15,198	8,100	7,098	4,031	3,938
CHELENKO-TOWN	10,077	5,574	4,503	2,666	2,595
KEBELE 01	10,077	5,574	4,503	2,666	2,595
KULUBI-TOWN	5,121	2,526	2,595	1,365	1,343
KEBELE 01	5,121	2,526	2,595	1,365	1,343
GORO GUTU-WEREDA	10,066	5,409	4,657	2,575	2,473
KARA MILE-TOWN	7,435	4,058	3,377	1,917	1,841
KEBELE 01	7,435	4,058	3,377	1,917	1,841
BOREDA-TOWN	2,631	1,351	1,280	658	632
KEBELE 01	2,631	1,351	1,280	658	632
DEDER-WEREDA	22,207	11,647	10,560	5,362	5,189
KOBO-TOWN	5,665	2,890	2,775	1,269	1,236
KEBELE 01	5,665	2,890	2,775	1,269	1,236
DEDER-TOWN	12,967	6,960	6,007	3,345	3,235
KEBELE 01	7,067	3,833	3,234	2,062	1,994
KEBELE 02	5,900	3,127	2,773	1,283	1,241
SOKA-TOWN	3,575	1,797	1,778	748	718
KEBELE 01	3,575	1,797	1,778	748	718
MELKA BELO-WEREDA	9,342	5,134	4,208	2,555	2,498
HARE WACHA-TOWN	4,964	2,737	2,227	1,362	1,335
KEBELE 01	4,964	2,737	2,227	1,362	1,335

Table 9.1. Population, Households and Housing Units
for Urban Kebeles by Sex: 2007

Geographical Area	Population			Number of households	Number of Housing units
	Both Sexes	Male	Female		
JEJE-TOWN	4,378	2,397	1,981	1,193	1,163
KEBELE 01	4,378	2,397	1,981	1,193	1,163
BEDENO-WEREDA	9,118	4,871	4,247	2,373	2,286
BEDENO-TOWN	7,825	4,214	3,611	2,037	1,973
KEBELE 01	7,825	4,214	3,611	2,037	1,973
FARDA-TOWN	1,293	657	636	336	313
KEBELE 01	1,293	657	636	336	313
MIDEGA TOLA-WEREDA	6,055	3,132	2,923	1,264	1,218
MIDEGA-TOWN	6,055	3,132	2,923	1,264	1,218
KEBELE 01	6,055	3,132	2,923	1,264	1,218
CHINAKSEN-WEREDA	12,261	6,409	5,852	2,901	2,833
CHINAKSEN-TOWN	12,261	6,409	5,852	2,901	2,833
KEBELE 01	2,942	1,565	1,377	784	767
KEBELE 02	6,052	3,176	2,876	1,372	1,344
KEBELE 03	3,267	1,668	1,599	745	722
GIRAWA-WEREDA	5,893	3,385	2,508	1,927	1,856
GIRAWA-TOWN	5,893	3,385	2,508	1,927	1,856
KEBELE 01	5,893	3,385	2,508	1,927	1,856
GOLE ODA-WEREDA	5,555	2,941	2,614	1,241	1,202
BURKA-TOWN	5,555	2,941	2,614	1,241	1,202
KEBELE 01	5,555	2,941	2,614	1,241	1,202
MEYU MULEKE-WEREDA	3,186	1,687	1,499	804	777
HUSE-TOWN	3,186	1,687	1,499	804	777
KEBELE 01	3,186	1,687	1,499	804	777
BALE-ZONE	166,758	84,031	82,727	47,818	45,971
AGARFA-WEREDA	12,907	6,563	6,344	3,289	3,185
AGARFA-TOWN	8,546	4,286	4,260	2,321	2,247
KEBELE 01	8,546	4,286	4,260	2,321	2,247
ALI-TOWN	4,361	2,277	2,084	968	938
KEBELE 01	4,361	2,277	2,084	968	938
GOLOLCHA-WEREDA	5,804	2,919	2,885	1,752	1,702
JARA-TOWN	5,804	2,919	2,885	1,752	1,702
KEBELE 01	5,804	2,919	2,885	1,752	1,702
GASERA-WEREDA	4,797	2,398	2,399	1,559	1,523
GASERA-TOWN	4,797	2,398	2,399	1,559	1,523
KEBELE 01	4,797	2,398	2,399	1,559	1,523
BELTU-WEREDA	2,016	1,077	939	555	548
BELTU-TOWN	2,016	1,077	939	555	548
KEBELE 01	2,016	1,077	939	555	548
GINIR-WEREDA	20,196	10,269	9,927	5,654	5,475
GINIR-TOWN	17,102	8,744	8,358	4,802	4,637
KEBELE 01	9,604	4,960	4,644	2,735	2,630
KEBELE 02	7,498	3,784	3,714	2,067	2,007
DELOSEBRO-TOWN	3,094	1,525	1,569	852	838
KEBELE 01	3,094	1,525	1,569	852	838
ARENA BULUQ-WEREDA	4,894	2,594	2,300	1,149	1,121
ANGETU-TOWN	4,894	2,594	2,300	1,149	1,121
KEBELE 01	4,894	2,594	2,300	1,149	1,121
DELO MENA-WEREDA	10,660	5,510	5,150	2,853	2,775
MENA-TOWN	10,660	5,510	5,150	2,853	2,775
KEBELE 01	5,596	2,846	2,750	1,360	1,324
KEBELE 02	5,064	2,664	2,400	1,493	1,451
MEDA WELABU-WEREDA	2,989	1,520	1,469	772	752
BIDRE-TOWN	2,989	1,520	1,469	772	752
KEBELE 01	2,989	1,520	1,469	772	752
BERBERE-WEREDA	5,650	2,949	2,701	1,624	1,595
HARO DUMAL-TOWN	5,650	2,949	2,701	1,624	1,595
KEBELE 01	5,650	2,949	2,701	1,624	1,595
GURA DAMOLE-WEREDA	1,269	697	572	393	384
RAYTU ANOLE-TOWN	1,269	697	572	393	384
KEBELE 01	1,269	697	572	393	384
GORO-WEREDA	8,531	4,296	4,235	2,291	2,236
GORO-TOWN	5,298	2,724	2,574	1,404	1,370
KEBELE 01	5,298	2,724	2,574	1,404	1,370
MELIYU-TOWN	3,233	1,572	1,661	887	866
KEBELE 01	3,233	1,572	1,661	887	866
RAYTU-WEREDA	3,204	1,665	1,539	813	795
DHEDECHA BELA'A-TOWN	3,204	1,665	1,539	813	795
KEBELE 01	3,204	1,665	1,539	813	795
SEWEYNA-WEREDA	3,775	1,965	1,810	921	877
MICHA BILISO-TOWN	3,775	1,965	1,810	921	877
KEBELE 01	3,775	1,965	1,810	921	877
ROBE/TOWN/-WEREDA	44,382	22,543	21,839	13,471	12,865
ROBE-TOWN	44,382	22,543	21,839	13,471	12,865
ODA ROBE	17,283	8,839	8,444	5,351	5,163
BEHA BIFTU	8,728	4,398	4,330	2,172	2,100
CHEFE DONSA	18,371	9,306	9,065	5,948	5,602

Table 9.1. Population, Households and Housing Units
for Urban Kebeles by Sex: 2007

Geographical Area	Population			Number of households	Number of Housing units
	Both Sexes	Male	Female		
GOBA/TOWN/-WEREDA	32,025	15,182	16,843	9,750	9,197
GOBA-TOWN	32,025	15,182	16,843	9,750	9,197
MIRAB GOBA	14,985	7,051	7,934	4,309	3,946
MISRAK GOBA	17,040	8,131	8,909	5,441	5,251
DAWE QACHEN-WEREDA	693	386	307	171	166
MIO-TOWN	693	386	307	171	166
KEBELE 01	693	386	307	171	166
DINSHO-WEREDA	2,966	1,498	1,468	801	775
DINSHO-TOWN	2,966	1,498	1,468	801	775
KEBELE 01	2,966	1,498	1,468	801	775
BORENA ZONE	84,328	43,738	40,590	19,512	18,781
BULE HORA-WEREDA	35,245	18,211	17,034	7,872	7,550
HAGERE MARIYAM-TOWN	27,820	14,519	13,301	6,507	6,246
KEBELE 01	14,587	7,747	6,840	3,650	3,488
KEBELE 02	4,174	2,132	2,042	906	860
KEBELE 03	9,059	4,640	4,419	1,951	1,898
GERBA-TOWN	7,425	3,692	3,733	1,365	1,304
KEBELE 01	5,670	2,828	2,842	1,076	1,039
KEBELE 02	1,755	864	891	289	265
YABELO-WEREDA	17,497	9,398	8,099	4,426	4,315
YABELO-TOWN	17,497	9,398	8,099	4,426	4,315
KEBELE 01	5,236	2,659	2,577	1,277	1,252
KEBELE 02	12,261	6,739	5,522	3,149	3,063
ARERO-WEREDA	3,004	1,544	1,460	734	708
META GEFERSA-TOWN	3,004	1,544	1,460	734	708
KEBELE 01	3,004	1,544	1,460	734	708
DIRE-WEREDA	6,135	3,178	2,957	1,564	1,520
MEGA-TOWN	6,135	3,178	2,957	1,564	1,520
MEGA 01	6,135	3,178	2,957	1,564	1,520
TELTELE-WEREDA	4,874	2,531	2,343	1,159	1,117
MILEMA-TOWN	4,874	2,531	2,343	1,159	1,117
KEBELE 01	4,874	2,531	2,343	1,159	1,117
ABAYA-WEREDA	4,570	2,298	2,272	979	960
GWANIGWA-TOWN	4,570	2,298	2,272	979	960
KEBELE 01	4,570	2,298	2,272	979	960
DUGDA DAWA-WEREDA	5,560	2,856	2,704	1,081	954
FONCHA-TOWN	5,560	2,856	2,704	1,081	954
FINCHEWA 01	1,625	839	786	298	279
FINCHEWA 02	3,935	2,017	1,918	783	675
MEYO-WEREDA	3,941	1,926	2,015	902	878
HIDLOLA-TOWN	3,941	1,926	2,015	902	878
KEBELE 01	3,941	1,926	2,015	902	878
GELANA-WEREDA	3,502	1,796	1,706	795	779
TORE-TOWN	3,502	1,796	1,706	795	779
KEBELE 01	3,502	1,796	1,706	795	779
SOUTH WEST SHEWA ZONE	149,878	74,634	75,244	40,430	38,474
AMEYA-WEREDA	6,257	3,159	3,098	1,650	1,599
GINIDO-TOWN	6,257	3,159	3,098	1,650	1,599
GINDO 01	6,257	3,159	3,098	1,650	1,599
WONCHI-WEREDA	1,905	977	928	541	531
CHITU-TOWN	1,905	977	928	541	531
KEBELE 01	1,905	977	928	541	531
WELISO-WEREDA	2,584	1,229	1,355	712	706
DILALA-TOWN	2,584	1,229	1,355	712	706
KEBELE 01	2,584	1,229	1,355	712	706
DAWO-WEREDA	3,779	1,935	1,844	1,158	1,129
BUSA-TOWN	3,779	1,935	1,844	1,158	1,129
KEBELE 01	3,779	1,935	1,844	1,158	1,129
ILU-WEREDA	7,485	3,695	3,790	1,983	1,902
ASIGORI-TOWN	3,389	1,724	1,665	972	927
KEBELE 01	3,389	1,724	1,665	972	927
TEJI-TOWN	4,096	1,971	2,125	1,011	975
KEBELE 01	4,096	1,971	2,125	1,011	975
SEBETA HAWAS-WEREDA	7,359	3,507	3,852	2,015	1,963
AWASH MELKAKUNTURE-TOWN	3,823	1,825	1,998	977	962
KEBELE 01	3,823	1,825	1,998	977	962
TEFIKI-TOWN	3,536	1,682	1,854	1,038	1,001
KEBELE 01	3,536	1,682	1,854	1,038	1,001
KERSANA MALIMA-WEREDA	6,536	3,464	3,072	1,976	1,958
LEMEN-TOWN	6,536	3,464	3,072	1,976	1,958
KEBELE 01	6,536	3,464	3,072	1,976	1,958
TOLE-WEREDA	2,895	1,488	1,407	959	933
BANITU-TOWN	2,895	1,488	1,407	959	933
KEBELE 01	2,895	1,488	1,407	959	933
BECHO-WEREDA	14,476	7,210	7,266	4,020	3,780
TULU BOLO-TOWN	14,476	7,210	7,266	4,020	3,780
KEBELE 01	14,476	7,210	7,266	4,020	3,780

Table 9.1. Population, Households and Housing Units
for Urban Kebeles by Sex: 2007

Geographical Area	Population			Number of households	Number of Housing units
	Both Sexes	Male	Female		
SEDEN SODO-WEREDA	2,947	1,542	1,405	864	842
HERBUCHULULE-TOWN	2,947	1,542	1,405	864	842
KEBELE 01	2,947	1,542	1,405	864	842
WELISO/TOWN/-WEREDA	37,878	18,880	18,998	10,307	9,968
WELISO-TOWN	37,878	18,880	18,998	10,307	9,968
KEBELE 01	7,292	3,497	3,795	2,180	2,113
KEBELE 02	13,026	6,819	6,207	3,627	3,494
KEBELE 03	8,945	4,249	4,696	2,151	2,095
KEBELE 04	8,615	4,315	4,300	2,349	2,266
GORO-WEREDA	3,714	1,797	1,917	969	842
GORO-TOWN	388	193	195	112	111
KEBELE 01	388	193	195	112	111
GURURA-TOWN	3,326	1,604	1,722	857	731
KEBELE 01	3,326	1,604	1,722	857	731
SODO DACHA-WEREDA	2,732	1,395	1,337	576	567
TERE-TOWN	2,732	1,395	1,337	576	567
KEBELE 01	2,732	1,395	1,337	576	567
SEBETA/TOWN/WERWDA	49,331	24,356	24,975	12,700	11,754
SEBETA-TOWN	49,331	24,356	24,975	12,700	11,754
KEBELE 01	11,613	5,751	5,862	3,061	2,978
KEBELE 02	11,488	5,245	6,243	2,873	2,769
KEBELE 03	6,614	3,198	3,416	1,803	1,729
KORKE	7,939	4,321	3,618	1,962	1,747
KORA BUHURBU	11,677	5,841	5,836	3,001	2,531
GUJI-ZONE	129,852	67,608	62,244	32,882	31,694
URAGA-WEREDA	7,646	3,955	3,691	1,778	1,735
SOLOMO-TOWN	7,646	3,955	3,691	1,778	1,735
KEBELE 01	4,478	2,317	2,161	1,053	1,028
KEBELE 02	3,168	1,638	1,530	725	707
BORE-WEREDA	10,258	5,326	4,932	2,456	2,381
BORE-TOWN	8,754	4,572	4,182	2,112	2,044
KEBELE 01	4,489	2,400	2,089	1,092	1,043
KEBELE 02	4,265	2,172	2,093	1,020	1,001
YERBA MUDA-TOWN	1,504	754	750	344	337
KEBELE 01	1,504	754	750	344	337
WADERA-WEREDA	4,729	2,437	2,292	1,177	1,120
WADERA-TOWN	4,729	2,437	2,292	1,177	1,120
KEBELE 01	4,729	2,437	2,292	1,177	1,120
ODO SHAKISO-WEREDA	33,643	18,047	15,596	9,410	9,089
SHAKISO-TOWN	22,930	12,170	10,760	6,363	6,194
KEBELE 01	7,818	4,212	3,606	2,268	2,207
KEBELE 02	5,864	3,149	2,715	1,663	1,619
KEBELE 03	4,169	2,193	1,976	1,081	1,041
KEBELE 04	5,079	2,616	2,463	1,351	1,327
MEGADO-TOWN	3,445	1,865	1,580	908	881
KEBELE 01	3,445	1,865	1,580	908	881
HIYADIMA-TOWN	2,321	1,361	960	762	757
KEBELE 01	2,321	1,361	960	762	757
REJI-TOWN	1,740	893	847	515	490
KEBELE 01	1,740	893	847	515	490
KENTICHA-TOWN	1,943	1,082	861	572	487
KEBELE 01	1,943	1,082	861	572	487
DAWA-TOWN	1,264	676	588	290	280
KEBELE 01	1,264	676	588	290	280
QERCHA-WEREDA	9,884	5,023	4,861	2,115	2,033
QERICHA-TOWN	9,884	5,023	4,861	2,115	2,033
KEBELE 01	9,884	5,023	4,861	2,115	2,033
LIBEN-WEREDA	1,385	653	732	336	319
HAREKELO-TOWN	1,385	653	732	336	319
KEBELE 01	1,385	653	732	336	319
DIMA-WEREDA	1,439	704	735	320	311
AFELE KOLA-TOWN	1,439	704	735	320	311
KEBELE 01	1,439	704	735	320	311
HAMBELA WAMENA-WEREDA	1,689	892	797	406	393
DIMTU-TOWN	1,689	892	797	406	393
KEBELE 01	1,689	892	797	406	393
GIRJA-WEREDA	977	514	463	243	237
HAREN FEMA-TOWN	977	514	463	243	237
KEBELE 01	977	514	463	243	237
NEGELE/TOWN/-WEREDA	35,264	18,351	16,913	8,777	8,428
NEGELE-TOWN	35,264	18,351	16,913	8,777	8,428
KEBELE 01	10,121	5,283	4,838	2,517	2,406
KEBELE 02	9,874	5,011	4,863	2,765	2,656
KEBELE 03	10,390	5,503	4,887	2,758	2,675
KEBELE 04/HARO SPECIAL	4,879	2,554	2,325	737	691
ADOLA/TOWN/-WEREDA	22,938	11,706	11,232	5,864	5,648
ADOLA-TOWN	22,938	11,706	11,232	5,864	5,648

Table 9.1. Population, Households and Housing Units
for Urban Kebeles by Sex: 2007

Geographical Area	Population			Number of households	Number of Housing units
	Both Sexes	Male	Female		
KEBELE 01	6,358	3,378	2,980	1,691	1,623
KEBELE 02	4,982	2,509	2,473	1,150	1,101
KEBELE 03	4,594	2,319	2,275	1,165	1,139
KEBELE 04	7,004	3,500	3,504	1,858	1,785
ADAMA SPECIAL-ZONE	220,212	108,872	111,340	62,259	60,157
ADAMA-TOWN	220,212	108,872	111,340	62,259	60,157
KEBELE 01	18,818	9,112	9,706	5,281	5,103
KEBELE 02	13,443	6,685	6,758	3,750	3,604
KEBELE 03	19,638	9,844	9,794	5,485	5,290
KEBELE 04	20,028	9,505	10,523	6,400	6,197
KEBELE 05	18,908	9,814	9,094	5,239	5,088
KEBELE 06	6,967	3,355	3,612	1,830	1,784
KEBELE 07	11,493	5,902	5,591	3,037	2,941
KEBELE 08	10,852	5,556	5,296	2,810	2,667
KEBELE 09	21,784	10,711	11,073	7,293	7,093
KEBELE 10	17,634	8,473	9,161	4,574	4,437
KEBELE 11	18,529	9,054	9,475	5,100	4,900
KEBELE 12	10,596	4,960	5,636	3,147	3,058
KEBELE 13	10,766	5,405	5,361	2,923	2,834
KEBELE 14	20,756	10,496	10,260	5,390	5,161
JIMMA SPECIAL-ZONE	120,960	60,824	60,136	32,191	30,751
JIMMA-TOWN	120,960	60,824	60,136	32,191	30,751
BOSA ADDIS KETEMA	7,601	3,787	3,814	1,981	1,916
SATO SEMERO	7,444	3,562	3,882	1,774	1,707
MENDERA QOCHI	10,168	5,385	4,783	2,830	2,741
GINJO KETEMA KEBELE	15,940	8,651	7,289	3,954	3,785
JIREN	2,183	1,054	1,129	459	448
BOSO KITO KETEMA	11,000	5,121	5,879	3,143	2,994
MENTINA	7,660	3,629	4,031	2,105	2,026
HERMATA	6,337	3,132	3,205	1,698	1,652
HERMATA MENTINA	9,552	4,773	4,779	2,216	2,069
HERMATA MERKATO	6,160	3,118	3,042	1,522	1,479
AWEYTU MENDERA	9,394	4,446	4,948	2,585	2,505
GINJO GUDURU	8,062	4,164	3,898	2,533	2,280
BECHO BORE	19,459	10,002	9,457	5,391	5,149
WEST ARSI-ZONE	272,084	138,324	133,760	66,531	63,852
SIRARO-WEREDA	5,172	2,582	2,590	1,168	1,110
ROPI-TOWN	5,172	2,582	2,590	1,168	1,110
KEBELE 01	5,172	2,582	2,590	1,168	1,110
SHALA-WEREDA	7,680	4,072	3,608	1,876	1,807
AJE-TOWN	7,680	4,072	3,608	1,876	1,807
KEBELE 01	7,680	4,072	3,608	1,876	1,807
ARSI NEGELE-WEREDA	51,535	25,596	25,939	12,125	11,728
ARSI NEGELE-TOWN	47,292	23,418	23,874	11,123	10,755
KEBELE 01	15,059	7,301	7,758	3,513	3,364
KEBELE 02	7,691	3,950	3,741	1,784	1,711
KEBELE 03	24,542	12,167	12,375	5,826	5,680
GOLIJE-TOWN	4,243	2,178	2,065	1,002	973
KEBELE 01	4,243	2,178	2,065	1,002	973
KOFELE-WEREDA	15,448	8,280	7,168	3,882	3,766
KOFELE-TOWN	13,483	7,259	6,224	3,431	3,326
KEBELE 01	9,345	5,105	4,240	2,494	2,419
KEBELE 02	4,138	2,154	1,984	937	907
WABE GEFERSA-TOWN	1,965	1,021	944	451	440
KEBELE 01	1,965	1,021	944	451	440
QORE-WEREDA	5,393	2,928	2,465	1,348	1,307
QORE-TOWN	5,393	2,928	2,465	1,348	1,307
QORE 01	5,393	2,928	2,465	1,348	1,307
GEDEB ASASA-WEREDA	20,667	10,466	10,201	5,302	5,137
ASASSA-TOWN	20,667	10,466	10,201	5,302	5,137
KEBELE 01	20,667	10,466	10,201	5,302	5,137
DODOLA-WEREDA	34,151	17,587	16,564	8,537	8,216
DODOLA-TOWN	20,830	11,004	9,826	5,660	5,466
KEBELE 01	13,080	6,950	6,130	3,452	3,343
KEBELE 02	7,750	4,054	3,696	2,208	2,123
HARERO-TOWN	5,092	2,475	2,617	1,179	1,122
KEBELE 01	5,092	2,475	2,617	1,179	1,122
EDO MEGALA-TOWN	2,759	1,427	1,332	555	532
KEBELE 01	2,759	1,427	1,332	555	532
NEGELE METEMA-TOWN	2,923	1,437	1,486	646	627
KEBELE 01	2,923	1,437	1,486	646	627
SEROFTA-TOWN	2,547	1,244	1,303	497	469
KEBELE 01	2,547	1,244	1,303	497	469
KOKOSA-WEREDA	3,224	1,782	1,442	772	741
KOKOSA-TOWN	3,224	1,782	1,442	772	741

ble 9.1. Population, Households and Housing Units
for Urban Kebeles by Sex: 2007

eographical rea	Population			Number of households	Number of Housing units
	Both Sexes	Male	Female		
EBELE 01	3,224	1,782	1,442	772	741
ENSEBO-WEREDA	6,068	3,109	2,959	1,466	1,302
ERKA-TOWN	6,068	3,109	2,959	1,466	1,302
EBELE 01	6,068	3,109	2,959	1,466	1,302
DABA-WEREDA	12,099	6,076	6,023	3,284	3,205
DABA-TOWN	12,099	6,076	6,023	3,284	3,205
EBELE 01	4,766	2,308	2,458	1,318	1,290
EBELE 02	7,333	3,768	3,565	1,966	1,915
HASHEMENE/TOWN/-WEREDA	100,454	50,654	49,800	24,255	23,093
HASHEMENE-TOWN	100,454	50,654	49,800	24,255	23,093
URKA GUDINA	11,589	5,884	5,705	2,723	2,615
RADA	14,456	7,282	7,174	3,384	3,323
LELU	13,286	6,734	6,552	3,154	3,026
WASH	15,204	7,461	7,743	3,771	3,618
BOSTO	16,817	8,506	8,311	4,464	4,110
EDEBOKE	13,666	6,925	6,741	3,387	3,276
ULCHANA DENEBA	15,436	7,862	7,574	3,372	3,125
HASHEMENE ZURIA WEREDA	10,193	5,192	5,001	2,516	2,440
UYERA-TOWN	10,193	5,192	5,001	2,516	2,440
EBELE 01	10,193	5,192	5,001	2,516	2,440
ELEM WELLEGA ZONE	76,277	39,445	36,832	18,070	17,570
AWA GELAN-WEREDA	5,562	2,947	2,615	1,220	1,179
OB GEBEYA-TOWN	5,562	2,947	2,615	1,220	1,179
OB GEBEYA 01 KEBELE	5,562	2,947	2,615	1,220	1,179
EMALOGI WELEL-WEREDA	1,605	794	811	339	335
EJO-TOWN	1,605	794	811	339	335
EJI 01 KEBELE	1,605	794	811	339	335
ALE WABERA-WEREDA	14,105	7,215	6,890	3,170	3,080
AKE-TOWN	7,575	3,856	3,719	1,716	1,675
EBELE 01	3,910	1,968	1,942	936	921
EBELE 02	3,665	1,888	1,777	780	754
HENKA-TOWN	6,530	3,359	3,171	1,454	1,405
EBELE 01	3,471	1,809	1,662	750	729
EBELE 02	3,059	1,550	1,509	704	676
AWO QEBE-WEREDA	1,731	937	794	426	417
EBE-TOWN	1,731	937	794	426	417
EBELE 01	1,731	937	794	426	417
EMBI DOLO/TOWN/-WEREDA	29,448	15,144	14,304	7,041	6,849
EMBI DOLO-TOWN	29,448	15,144	14,304	7,041	6,849
EBELE 01	3,103	1,641	1,462	855	840
EBELE 02	2,421	1,232	1,189	623	610
EBELE 03	4,511	2,381	2,130	872	845
EBELE 04	6,104	2,992	3,112	1,403	1,352
EBELE 05	4,753	2,516	2,237	1,228	1,216
EBELE 06	4,531	2,329	2,202	1,122	1,084
EBELE 07	4,025	2,053	1,972	938	902
NFILO-WEREDA	7,853	4,116	3,737	2,063	1,986
UGI-TOWN	7,853	4,116	3,737	2,063	1,986
EBELE 01	3,108	1,603	1,505	800	763
EBELE 02	4,745	2,513	2,232	1,263	1,223
ALE SEDI-WEREDA	4,721	2,458	2,263	1,104	1,080
ARO SEBU-TOWN	4,721	2,458	2,263	1,104	1,080
EBELE 01	2,153	1,080	1,073	505	493
EBELE 02	2,568	1,378	1,190	599	587
IDAMI-WEREDA	5,602	2,899	2,703	1,340	1,309
IDAMI-TOWN	5,602	2,899	2,703	1,340	1,309
EBELE 01	2,609	1,369	1,240	627	611
EBELE 02	2,993	1,530	1,463	713	698
IMMA HORO-WEREDA	2,845	1,482	1,363	681	662
UNU-TOWN	2,845	1,482	1,363	681	662
EBELE 01	2,845	1,482	1,363	681	662
ALO KILE-WEREDA	2,805	1,453	1,352	686	673
ALO-TOWN	2,805	1,453	1,352	686	673
EBELE 01	2,805	1,453	1,352	686	673
ORO GUDRU WELLEGA-ZONE	64,739	33,041	31,698	16,368	15,573
ORO-WEREDA	3,669	1,832	1,837	871	820
EKELA-TOWN	3,669	1,832	1,837	871	820
EBELE 01	3,669	1,832	1,837	871	820
HAMBU/TOWN/-WEREDA	14,995	7,757	7,238	3,950	3,768
HAMBU-TOWN	14,995	7,757	7,238	3,950	3,768
EBELE 01	7,044	3,691	3,353	1,806	1,733
EBELE 02	7,951	4,066	3,885	2,144	2,035
UDURU-WEREDA	6,504	3,427	3,077	1,690	1,639
OMBOLCHA-TOWN	6,504	3,427	3,077	1,690	1,639
EBELE 01	2,810	1,453	1,357	732	715
EBELE 02	3,694	1,974	1,720	958	924
ABABO GUDURU-WEREDA	2,364	1,277	1,087	613	590

Table 9.1. Population, Households and Housing Units
for Urban Kebeles by Sex: 2007

Geographical Area	Population			Number of households	Number o Housin unit
	Both Sexes	Male	Female		
DEDU-TOWN	2,364	1,277	1,087	613	59
KEBELE 01	2,364	1,277	1,087	613	59
ABAY CHOMEN-WEREDA	9,440	4,862	4,578	2,477	2,23
FINCHA-TOWN	9,440	4,862	4,578	2,477	2,23
KEBELE 01	3,666	1,877	1,789	905	87
KEBELE 02	5,774	2,985	2,789	1,572	1,36
JIMMA GENETI-WEREDA	6,966	3,485	3,481	1,677	1,53
HARETO-TOWN	5,816	2,967	2,849	1,408	1,27
KEBELE 01	5,816	2,967	2,849	1,408	1,27
BIQILTU QIDAME-TOWN	1,150	518	632	269	26
KEBELE 01	1,150	518	632	269	26
JIMMA RARE-WEREDA	8,633	4,276	4,357	2,110	2,06
WAYU-TOWN	6,618	3,346	3,272	1,640	1,60
KEBELE 01	6,618	3,346	3,272	1,640	1,60
GOBEN-TOWN	2,015	930	1,085	470	46
KEBELE 01	2,015	930	1,085	470	46
JARDGA JARTE-WEREDA	4,757	2,401	2,356	1,216	1,18
ALIBO-TOWN	4,757	2,401	2,356	1,216	1,18
KEBELE 01	4,757	2,401	2,356	1,216	1,18
AMURU-WEREDA	4,892	2,455	2,437	1,133	1,11
ABORA-TOWN	4,892	2,455	2,437	1,133	1,11
KEBELE 01	4,892	2,455	2,437	1,133	1,11
ABE DENGORO-WEREDA	2,519	1,269	1,250	631	61
TULU WAYO-TOWN	2,519	1,269	1,250	631	61
KEBELE 01	2,519	1,269	1,250	631	61
BURAYU SPECIAL-ZONE	48,876	24,003	24,873	11,920	11,49
BURAYU-TOWN	48,876	24,003	24,873	11,920	11,49
KEBELE 01	48,876	24,003	24,873	11,920	11,49

Table 9.2. Population, Households and Housing Units for Rural Kebeles by Sex: 2007

Geographical Area	Population			Number of households	Number of Housing units
	Both Sexes	Male	Female		
OROMIYA-REGION	23,676,473	11,915,853	11,760,620	4,752,069	4,595,159
WEST WELLEGA-ZONE	1,203,743	597,530	606,213	227,570	219,469
MENE SIBU-WEREDA	112,075	57,334	54,741	19,616	18,879
MENE SIBU-RURAL	112,075	57,334	54,741	19,616	18,879
MUKARBA KINGA	3,878	2,095	1,783	634	623
GUNFI	2,036	1,022	1,014	373	364
KERARO GUTA	2,480	1,264	1,216	424	411
KORKE 01	923	494	429	152	149
TOGIR HARO GOMBI	2,667	1,338	1,329	457	441
ALELTU GOMBI	2,968	1,506	1,462	536	491
BIJIT	1,673	813	860	303	289
IGU BIJIT	1,211	608	603	226	214
KARA	2,168	1,052	1,116	387	372
DANGI	3,201	1,607	1,594	563	545
OBORA KILTU	2,317	1,136	1,181	391	382
WANKI GEBA FECHASA	3,440	1,730	1,710	642	626
WANKI MENA AKO	1,601	793	808	299	286
ABO KOMBOLCHA	1,676	830	846	316	298
BUKE HINIKA	1,500	807	693	266	239
BUKE HENA	1,714	888	826	296	283
KORKE 02	1,226	623	603	205	189
KERSA WALGA	1,386	685	701	242	232
HARO MECHARA	1,254	638	616	228	223
ODORO TOBERA	2,718	1,355	1,363	470	454
KOKORA GURATI	2,666	1,401	1,265	487	474
WANESHA DABUS	2,372	1,207	1,165	425	419
BENGUWA	2,779	1,454	1,325	542	514
GUYO TEYIBA	2,418	1,322	1,096	390	380
WAJATI KILTU LUBO	2,074	1,040	1,034	362	356
WAJATI MENDI	954	474	480	176	173
GOMBO KILTU JALE	1,822	892	930	313	307
GUYO HENA	844	450	394	150	142
BEDESA BERO	1,291	651	640	242	232
RIGA SECHI	1,665	824	841	307	297
GUYO SACHI LAFTO SELGA	1,671	824	847	329	292
HARAWE DEMBI	1,506	765	741	282	270
ARIYA DEMBI	1,200	599	601	230	223
BUKE SACHI	1,474	710	764	234	228
BUKE TOBERA	1,989	970	1,019	353	347
HARO KORKE	3,363	1,715	1,648	534	514
OMBOSHA IYESUS	1,832	944	888	297	287
CHEFCHEFI BABO	3,703	1,942	1,761	633	614
QELA DABUS	1,902	1,066	836	355	348
METARI BIRBIRSA	3,043	1,585	1,458	518	506
AMBA 01	680	355	325	136	135
KERA WAYU ABO	5,110	2,788	2,322	894	858
KERA WAYU ABAJEBI	2,718	1,373	1,345	479	464
METI ILALA FERDA	2,594	1,294	1,300	435	425
WAMA TOBERA	4,895	2,508	2,387	864	802
DARGE TOBERA	3,275	1,636	1,639	526	499
BABO TOBERA	3,814	1,912	1,902	598	589
CHALA DABUS	3,051	1,617	1,434	519	502
GEBO LELISA	3,333	1,732	1,601	596	571
NEJO-WEREDA	106,404	52,175	54,229	19,961	19,434
NEJO-RURAL	106,404	52,175	54,229	19,961	19,434
LOMICHA DULO	1,578	735	843	316	298
TULU ENCHINI	1,611	758	853	293	291
HAWASI GITAN	1,452	727	725	262	256
OBORA KEMISO	2,025	951	1,074	363	356
GANKA GITAN	1,649	815	834	329	325
WERKE NESI	2,604	1,299	1,305	508	485
LEMU NESI	2,507	1,194	1,313	458	454
YEMBEL GARA OLI	2,996	1,453	1,543	538	517
AGELO BESI	2,080	1,053	1,027	389	379
AMUMA BEDESO	2,115	1,008	1,107	408	399
AMUMA DEGERO	938	448	490	186	185
SONBO GUTA	2,732	1,340	1,392	531	518
KONO KULI	1,744	846	898	337	331
SOMBO SADAN GITAN	2,832	1,399	1,433	538	525
ENIMAY SOMSO	2,046	985	1,061	368	365
BUKE GORI	3,783	1,882	1,901	725	711
GIDA DALE	1,932	933	999	347	337
AMUMA ALELTU	2,460	1,225	1,235	448	432
AMUMA GIYORGIS	2,890	1,440	1,450	535	525
GIDA GEBO	2,469	1,173	1,296	460	452
WELITATE WERE JIRU	3,038	1,487	1,551	524	512
MURA WANKI	1,962	960	1,002	367	353

Table 9.2. Population, Households and Housing Units
for Rural Kebeles by Sex: 2007

Geographical Area	Population			Number of households	Number of Housing units
	Both Sexes	Male	Female		
WELITATE GIDA	3,827	1,923	1,904	750	733
SENBO DERA	2,133	1,015	1,118	412	403
GUTE WENI	1,910	941	969	364	358
MUCHUCHO GIYORGIS	1,907	922	985	352	346
KILTU MEKO	1,626	783	843	294	286
AMUMA MANA BUSHENE	1,701	837	864	311	304
DANCHO MICHAEL	1,312	647	665	253	243
KUTALA HARO	1,319	686	633	262	251
LELISA KAMI	2,887	1,375	1,512	530	515
WEGARI BUNA	1,221	589	632	235	231
BUSHENE ALELTU	1,887	913	974	370	364
NALISI GINASI	1,654	793	861	340	336
KOTE GINASI	2,142	1,033	1,109	398	391
WELITATE AGAR	3,015	1,516	1,499	582	571
HUMNA WAKAYO	2,150	1,054	1,096	384	368
TOLA WAKAYO	2,528	1,276	1,252	484	446
GIDA KUNBI	1,552	801	751	312	305
LELISTU DILA	1,162	589	573	210	209
HOMI GORMITU	1,058	537	521	192	192
EBA WAKAYO	1,973	1,034	939	363	355
BERIYO BEDESO	1,545	757	788	290	286
GUTE MICHAEL	3,127	1,542	1,585	578	533
GUNDE MICHAEL	2,298	1,153	1,145	402	390
DIDISI DILA	388	204	184	74	66
GUTE DILA	3,120	1,475	1,645	592	583
AMUMA DILA	2,452	1,247	1,205	463	453
GAMTA AMUMA	5,067	2,422	2,645	934	910
GIMBI-WEREDA	74,623	36,708	37,915	14,925	14,411
GIMBI-RURAL	74,623	36,708	37,915	14,925	14,411
GAGAWA KERE	3,588	1,704	1,884	700	676
LALO CHERECHA	1,003	497	506	194	183
KMIBO MIKAEL	1,770	875	895	356	341
GORIJO BIKILAL	1,607	758	849	309	300
LALISA BIKILAL	1,684	808	876	317	307
DIDISA BIKILAL	1,958	941	1,017	350	325
MELELO GACHI	1,203	595	608	233	223
GACHI GELEL	1,930	934	996	354	335
MERIGA GELEL	2,716	1,307	1,409	520	504
LALISA SORITI	2,751	1,362	1,389	552	536
WERESIYO	1,418	705	713	298	268
LALO CHOLI	1,359	638	721	279	275
SUPE UJAKA	2,956	1,413	1,543	602	578
LALISA EYESUS	3,455	1,698	1,757	728	710
BONEYA ASABI	4,609	2,185	2,424	926	881
CHOLI MIKAEL	1,062	502	560	222	217
LOYA GEFERE	1,587	765	822	316	309
CHUTA GIYORIGIS	1,553	759	794	329	317
MELIKA GASI	2,735	1,368	1,367	532	510
WEDESA WERIKA	2,000	954	1,046	378	352
MARICHE MIKAEL	2,914	1,436	1,478	514	508
JOGIR	4,004	2,195	1,809	814	807
ENANIGO DENIBEL	1,659	861	798	346	338
BIKILITU TOKOMA	2,754	1,381	1,373	566	556
CHUTA GECHI	1,869	916	953	393	380
CHUTA SEDU	998	488	510	194	187
CHUTA KEKI	2,246	1,084	1,162	453	443
HORA MARIYAM	1,525	790	735	299	296
WELEGESA DALO	4,531	2,176	2,355	896	855
DALO SEWA	5,599	2,724	2,875	1,125	1,082
TOLE	3,580	1,889	1,691	830	812
LALO ASABI-WEREDA	65,214	31,991	33,223	12,724	12,091
LALO ASABI-RURAL	65,214	31,991	33,223	12,724	12,091
HALE BEREDA	2,432	1,180	1,252	477	466
DENGORO KETA	1,034	499	535	206	192
DENGORO DISI	2,669	1,303	1,366	530	516
DENGORO GEBO	1,514	747	767	290	283
HAROJI HOROWA	1,373	673	700	266	262
HAROJI AGEMSA	1,564	744	820	306	299
HAROJI SERDO	1,867	945	922	387	367
GEREJI SIBA	1,779	857	922	366	358
WEREJORU BECHO	2,351	1,173	1,178	455	439
GOMBOHUWA	1,586	761	825	319	304
HALEHUWA	1,971	940	1,031	382	370
BETROCHEKOSA	1,754	887	867	331	321
DINIHUWA	2,159	1,112	1,047	427	374
HORDA DALETI	3,000	1,476	1,524	589	567
AMURU GARA ABAWARE	1,976	983	993	364	349

Table 9.2. Population, Households and Housing Units
for Rural Kebeles by Sex: 2007

Geographical Area	Population			Number of households	Number of Housing units
	Both Sexes	Male	Female		
KELE BIRBIR	3,488	1,681	1,807	690	657
JARSO DAMOTA	4,723	2,274	2,449	935	813
BARKO DALETI	2,535	1,255	1,280	476	465
NEBO DALETI	3,744	1,869	1,875	724	693
LALO WENJO	2,157	1,109	1,048	411	345
INANGO KALI	2,890	1,407	1,483	554	521
WEREGOARSEMA	4,093	1,979	2,114	784	752
TOSIYE MOLE	2,995	1,511	1,484	580	556
NANO INANGO	1,087	521	566	221	215
WEREBABOSIBEN	1,497	726	771	299	293
HATIS SIBEN	1,827	872	955	350	342
BUKO ASABI	5,149	2,507	2,642	1,005	972
QILTU KARA-WEREDA	46,544	23,180	23,364	8,210	7,899
QILTU KARA-RURAL	46,544	23,180	23,364	8,210	7,899
TELAMSODEMBI	4,518	2,292	2,226	849	783
IDOROJIRMA	1,642	842	800	296	288
IGUGANTI	3,699	1,840	1,859	700	681
LELISA AGEMSA	1,726	850	876	307	289
ULAGANTI	1,043	513	530	187	183
SERBI	2,796	1,396	1,400	475	461
GUYOLELISA	2,535	1,273	1,262	419	407
GUYOJIRMA	1,771	851	920	297	291
GUYOSETO KILTU KARA	1,963	994	969	346	332
WENDIDALE	2,826	1,398	1,428	494	472
BOKEAKECHA	2,073	1,041	1,032	374	367
BABOGUNDI	2,791	1,406	1,385	481	471
GIDABUNDI	2,293	1,137	1,156	384	361
GUYODALE	2,000	1,025	975	328	319
WATODALE	2,514	1,220	1,294	429	422
QILTU KARA GETER KEBELE	736	353	383	140	138
DANDI GUDI	4,061	2,022	2,039	713	671
LELISA SOYEMA	2,091	1,029	1,062	374	367
LELISA KOMISO	3,466	1,698	1,768	617	596
BOJI DERMEJI-WEREDA	35,522	17,477	18,045	6,907	6,693
BOJI DERMEJI-RURAL	35,522	17,477	18,045	6,907	6,693
INEMAYE BOLI	2,272	1,109	1,163	430	417
INEMAYE GIMIR	1,351	696	655	254	249
DERO DEMITU	1,526	765	761	301	289
GIDANO KINGI	1,328	633	695	259	255
HIDEBU TOBI	2,460	1,200	1,260	487	474
DERO SOMBO	1,066	518	548	208	199
KUTALA BILIDIMA	979	505	474	183	168
AMUMA AGELO	1,421	724	697	286	278
BIKILTU DILA	2,631	1,293	1,338	476	457
AMUMA BORE	2,724	1,336	1,388	536	520
AGELO SELKEN	1,817	910	907	338	333
DEDIBE TULI	3,591	1,758	1,833	694	665
LELISA JETO	2,090	1,077	1,013	419	408
BURKA BOJI	2,263	1,119	1,144	447	440
LELISA BABO	2,194	1,051	1,143	421	413
LELISA KINGI	2,091	992	1,099	415	399
LETEBO BENI	3,718	1,791	1,927	753	729
GULISO-WEREDA	61,989	30,817	31,172	11,960	11,586
GULISO-RURAL	61,989	30,817	31,172	11,960	11,586
GAWO GANIKA	872	483	389	205	202
BEDES DILA	2,483	1,311	1,172	525	518
SEK JIRIBI	967	508	459	195	194
HUWETE SUCHE	2,505	1,275	1,230	529	510
WELIGELITI DILA	2,727	1,359	1,368	540	531
JARISO BEDESO	2,244	1,098	1,146	425	416
JARISO LALO	2,200	1,115	1,085	405	400
CHELIYA WER DALE	2,681	1,358	1,323	505	492
CHELIYA KUSAYE	2,858	1,392	1,466	517	497
CHELIYA EKO	3,053	1,503	1,550	635	623
EN NANI KORIME	3,954	1,979	1,975	777	764
BOKE KEDO	2,870	1,436	1,434	531	519
WER JIRU SIBIR	1,758	845	913	302	298
MOGA KOBORA	2,223	1,069	1,154	438	418
WER SEYO KOBORA	1,732	846	886	320	314
SEDA BIRIBIR	1,722	873	849	312	305
KURIFESA BIRIBIR	2,298	1,138	1,160	446	430
GALEW GUTE	5,627	2,758	2,869	1,062	1,002
NAWER GALEW	2,493	1,187	1,306	468	453
TEGI GALEWO	2,175	1,086	1,089	423	409
SENIKI DANO	4,858	2,415	2,443	904	861
MARU	2,832	1,416	1,416	557	540
GUJI WERABU	1,318	611	707	246	239

Table 9.2. Population, Households and Housing Units
for Rural Kebeles by Sex: 2007

Geographical Area	Population			Number of households	Number of Housing units
	Both Sexes	Male	Female		
JARISO BIRIBIR	3,539	1,756	1,783	693	651
JARSO-WEREDA	44,936	22,281	22,655	8,118	7,937
JARSO-RURAL	44,936	22,281	22,655	8,118	7,937
HARO SEDEN	4,292	2,121	2,171	752	731
ADIA GORIBA	3,096	1,497	1,599	529	516
ODA GANIKA	3,125	1,538	1,587	552	539
HIDEBU DEGEA	2,751	1,316	1,435	534	516
GERIJO TORIBA	2,655	1,292	1,363	459	453
HARO BURU	3,461	1,693	1,768	655	637
BABO TORIBEN	3,034	1,477	1,557	563	556
BEDESA DILA	1,926	990	936	359	353
HIDEBU NYEA NA HIDEBU	2,477	1,238	1,239	422	417
MURA LEKO	1,815	905	910	311	303
TUKU SEDEN	3,521	1,759	1,762	638	620
BABO GERIJO	4,163	2,103	2,060	750	738
ABONO DILA	4,061	2,036	2,025	788	769
GEDO HARIGEME	4,559	2,316	2,243	806	789
QONDALA-WEREDA	93,136	46,996	46,140	17,664	16,897
QONDALA-RURAL	93,136	46,996	46,140	17,664	16,897
ZEBE GAJE	2,652	1,389	1,263	495	446
HEPA KESH MANIDO	6,746	3,477	3,269	1,279	1,054
IFADIN	1,736	942	794	303	299
KEBISO MISOMA	952	532	420	210	207
BURIKA NEGENGA	2,657	1,419	1,238	542	530
WELITEA GUDINA	1,216	645	571	264	263
ADA ANENI	1,793	934	859	401	391
GUDINA MISOMA	1,004	539	465	216	214
BURIKA MISOMA	2,468	1,366	1,102	552	539
MEDA JALALA	2,661	1,418	1,243	574	571
BOJI GARA ARIBA	1,548	807	741	312	307
JIMIBILA TIWAMIBI	5,031	2,488	2,543	1,008	969
WANIJA CHIRI	2,162	1,078	1,084	367	351
TERIKO GAJE	1,891	896	995	369	355
KONIDALA FESHIFESHI	1,662	799	863	284	277
KONIDALA ZENIGA	2,867	1,410	1,457	525	515
ANIDI KILITU JEFI	2,053	1,025	1,028	391	380
SHORO SOREY	1,095	555	540	206	203
SHEGA DINIKA	3,355	1,674	1,681	588	577
KERIMA SHORO	2,231	1,127	1,104	392	380
KERIMA BABENE	2,262	1,136	1,126	434	407
GEJA GAJE	2,699	1,376	1,323	493	474
WANIJA MECHEBERA	4,774	2,398	2,376	914	896
GUMA GARA ARIBA	7,017	3,395	3,622	1,318	1,277
SHURA LIKITU	6,284	3,074	3,210	1,141	1,104
SHURA MAREMU	3,303	1,635	1,668	657	634
GEMI GABA	4,112	2,012	2,100	749	730
KOLI CHERPA	4,402	2,222	2,180	805	783
KOLI SEDE	2,834	1,436	1,398	495	486
KEBACHE DUME	3,280	1,623	1,657	599	551
HOFA FURIGASHE	2,685	1,323	1,362	475	443
SHONIGE	1,704	846	858	306	284
BOJI CHEQORSA-WEREDA	47,392	23,390	24,002	9,100	8,645
BOJI CHEQORSA-RURAL	47,392	23,390	24,002	9,100	8,645
WELIGELTE DILA	5,513	2,784	2,729	1,077	1,052
TULU GURACHA	2,951	1,474	1,477	551	547
ABO MEGEJARTE	1,871	916	955	361	351
AMUMA KEJELA	1,988	995	993	384	374
WENDO KUBER	1,561	748	813	316	309
LELISA MUKE LEMI	839	411	428	166	164
LELISA BOJA	2,341	1,169	1,172	443	422
JOMO TIKSE	1,919	955	964	357	341
CHERAKI KOBORA	1,827	902	925	339	321
WENDO INIMAY KOBORA	1,799	928	871	321	316
HORO SOBIR	1,747	848	899	317	308
CHELIA WEREILU	4,046	1,998	2,048	788	757
CHELIA MOLE	2,473	1,199	1,274	477	452
DONGORO SOBI	2,153	1,080	1,073	418	407
GOMBO KOBORA	3,258	1,588	1,670	629	456
JOMO MUCHICHIKOBORA	1,756	871	885	325	311
SIBUE BECHA	3,635	1,740	1,895	729	714
SHABO METI	1,721	831	890	338	324
INANGO KOBERA	1,765	871	894	336	318
IGU KOBERA	2,229	1,082	1,147	428	401
BABO GEMBEL-WEREDA	56,796	28,753	28,043	10,490	10,180
BABO GEMBEL-RURAL	56,796	28,753	28,043	10,490	10,180
BISHAW DABUS	1,099	542	557	230	224
BONI	3,022	1,572	1,450	674	666

Table 9.2. Population, Households and Housing Units for Rural Kebeles by Sex: 2007

Geographical Area	Population			Number of households	Number of Housing units
	Both Sexes	Male	Female		
MUMEDILBI	1,409	713	696	304	300
SHIMELTOKE	6,730	3,422	3,308	1,222	1,176
SIRBAIGU	1,763	898	865	428	403
BABOCHOLI	3,126	1,581	1,545	535	518
BONDAGULUFA	2,232	1,139	1,093	423	407
IGU GUTE	3,024	1,575	1,449	527	505
HEROSEDEN	1,068	535	533	187	179
IGUDEBEQA	2,761	1,404	1,357	455	449
MURALEKU	1,760	878	882	292	286
KUTALAKUSI	5,567	2,780	2,787	952	935
DAMOTE MENEJARTI	5,573	2,802	2,771	1,010	971
MELKAEBICHA	5,834	3,005	2,829	1,124	1,093
AMBALODLA	4,368	2,189	2,179	790	771
WEREJIRUBAKO	6,422	3,169	3,253	1,143	1,109
BONDEWODILA	1,038	549	489	194	188
YUBDO-WEREDA	36,528	18,102	18,426	7,006	6,793
YUBDO-RURAL	36,528	18,102	18,426	7,006	6,793
JARISOKOMITO	2,735	1,359	1,376	519	505
ALEKUDECHA	2,764	1,384	1,380	545	522
ALEKUGEBIREAELI	2,835	1,402	1,433	554	532
BOTI AYIRA	2,633	1,265	1,368	493	481
MUCHA AYIRA	1,363	679	684	263	255
WEREGUTU	1,997	948	1,049	372	367
YEMALOGIAYIRA	2,145	1,061	1,084	407	396
BURAYU BEKE	2,889	1,399	1,490	566	548
JARSOEOLOSO	2,949	1,458	1,491	558	552
ALEKU AYIRA	2,146	1,093	1,053	405	379
ALEKU DUGUMA	2,337	1,143	1,194	432	421
ALEKUGUTEBUNA	1,891	975	916	372	365
CHISABORI	2,244	1,121	1,123	442	430
CHELIYAGITANO	1,376	714	662	267	255
CHELIYAYAMO	2,148	1,110	1,038	406	393
CHELIYA	1,524	725	799	299	290
JAWIKOBOSHE	552	266	286	106	102
GENJI-WEREDA	56,423	27,986	28,437	10,729	10,248
GENJI-RURAL	56,423	27,986	28,437	10,729	10,248
SEG GUJI	990	495	495	183	156
GUDIYA GUJI	2,021	999	1,022	394	381
BONEYADOBI	2,309	1,116	1,193	439	416
BIKILTUANKURI	3,488	1,737	1,751	659	624
BSAOBOLOJARE	1,889	933	956	337	328
BUSANOKEWUSO	3,000	1,464	1,536	574	557
BUSANOSICHO	3,724	1,870	1,854	676	637
GENJE	2,114	1,040	1,074	404	392
MNJEEMBRARO	1,570	751	819	296	280
EMBRARO AWENDER	1,582	788	794	307	280
KOPIQURACH	2,965	1,458	1,507	578	553
BEWATOHOMBAAO	2,059	1,022	1,037	393	377
BIKILTU HUMBAAO	4,124	1,976	2,148	799	779
LELISADIBE	6,037	3,035	3,002	1,176	1,136
LELISETU GENJI	3,320	1,641	1,679	618	592
BUSANOKUNI	2,529	1,266	1,263	487	463
GENJIBOLALE	1,425	708	717	260	254
GENJIDINBI	4,539	2,312	2,227	850	792
KORKFARO	4,006	1,997	2,009	774	754
HEROBEDESA	2,732	1,378	1,354	525	497
HARU-WEREDA	62,392	30,726	31,666	12,093	11,678
HARU-RURAL	62,392	30,726	31,666	12,093	11,678
BONDEWO	3,744	1,875	1,869	734	684
SOTELO	3,392	1,702	1,690	697	656
METOS	2,687	1,287	1,400	511	476
KABI MARIAM	2,868	1,416	1,452	521	474
DIRI	1,559	798	761	300	295
KEKI ADERE	2,522	1,187	1,335	492	473
BUDI	1,065	529	536	201	198
ALEBENTA	1,040	514	526	189	184
DUCHI	1,655	812	843	317	307
GADI	1,111	541	570	203	199
DIRITOLI	2,211	1,088	1,123	406	399
GOLJA GENJI	2,026	1,015	1,011	386	381
GELJA HALETA	2,333	1,141	1,192	452	437
MANETIHACHO	2,694	1,317	1,377	525	515
GURACHA UJUMO	2,937	1,435	1,502	568	549
GURACHA HALETA	2,744	1,383	1,361	509	491
YOKRA	1,053	507	546	203	196
GENET ABO	3,126	1,543	1,583	618	603
DOBI GELEL	1,430	735	695	277	272

Table 9.2. Population, Households and Housing Units for Rural Kebeles by Sex: 2007

Geographical Area	Population			Number of households	Number of Housing units
	Both Sexes	Male	Female		
KOMBOLCHA YONGE	2,636	1,289	1,347	520	504
SEDALE	1,151	576	575	240	237
WEREBARO	886	440	446	174	161
DOGI ADERE	2,093	1,032	1,061	391	385
DOGI DENBEL	1,953	955	998	376	371
CHAGELI KOMBOLCHA	2,004	970	1,034	400	389
CHONGE	5,635	2,765	2,870	1,109	1,075
GUDETU DULE	3,837	1,874	1,963	774	767
NOLE KABA-WEREDA	54,730	26,602	28,128	10,727	10,481
NOLE KABA-RURAL	54,730	26,602	28,128	10,727	10,481
GUTETIQI	2,566	1,232	1,334	526	513
NYADOGI	2,729	1,327	1,402	543	534
GUDETUHERO	4,584	2,206	2,378	905	885
KILODUBECHE	2,255	1,074	1,181	425	419
HEROTUMSA	3,317	1,625	1,692	672	658
IFEWERAQISA	3,780	1,824	1,956	701	683
QILTUTOBE	4,524	2,170	2,354	860	844
HEROCHORQA	4,094	1,973	2,121	775	754
DEKIBOBURURI	657	323	334	120	120
SHIMELEILU	3,580	1,788	1,792	739	723
SIBABADHOSI	1,763	892	871	348	341
SIBASILASE	1,035	486	549	209	200
ARBUABAGEDA	1,431	689	742	297	296
SIBAKOBI	825	399	426	168	164
SIBADALO	947	439	508	173	171
ASGORISORA	1,850	920	930	331	326
DIDUQOCHE	1,462	712	750	307	298
GEBEYAROBI	2,808	1,345	1,463	557	546
ALGAJARO	1,644	803	841	329	312
DAYEBODA	1,983	938	1,045	427	422
DAYEDOBI	1,599	831	768	297	287
WEREDAYE	1,678	801	877	339	324
WELDAMOLE	2,152	1,067	1,085	405	393
ALEKUDEMBI	1,467	738	729	274	268
BEGI-WEREDA	111,827	55,409	56,418	20,760	20,079
BEGI-RURAL	111,827	55,409	56,418	20,760	20,079
GIBAGU LANZA	3,952	1,966	1,986	763	750
SHI GOGO FERMEKIS	2,234	1,102	1,132	457	449
SHMBO BADODA	3,097	1,540	1,557	668	659
SHENTA GUBA	2,012	998	1,014	367	357
TEGEBA GUBA	2,899	1,436	1,463	594	579
KONGLO GARA KILO	3,495	1,701	1,794	702	677
BANIABSHALA	3,199	1,561	1,638	590	579
BONIBEKERE	2,811	1,385	1,426	521	507
KOBER CHANDI	5,340	2,645	2,695	1,024	975
KAMA CHANDI	4,790	2,356	2,434	857	832
TELUBA FECHASA	2,332	1,160	1,172	445	435
TELU BENDARA	1,769	858	911	326	320
TENZE SHOAHOR	2,701	1,334	1,367	489	468
ALADU TONGO	2,029	1,020	1,009	356	341
ALADUDAGABOKA	3,001	1,473	1,528	557	542
SHERA KAMA	1,449	731	718	284	281
ANDI SHUSHURU	1,383	728	655	249	242
BILEBIKILTU	2,649	1,325	1,324	485	465
BILE BENGA	2,535	1,302	1,233	433	418
REFESE DIDIBE	1,173	545	628	203	197
KOCHMO HERO DIMA	2,388	1,211	1,177	425	404
ALADU HERO DIMA	2,326	1,163	1,163	420	416
TEJAGEBA ARBI	2,415	1,220	1,195	426	411
AEGO GIRMOSE	3,558	1,725	1,833	674	645
HACHO HORDA	2,176	1,084	1,092	386	376
GEBASENBETE	1,736	868	868	337	324
KIBI	1,899	989	910	315	307
HOFA KOBERE	2,319	1,147	1,172	421	412
HERO KOBERE	1,769	905	864	311	292
KERMA GUNFI	6,885	3,381	3,504	1,319	1,263
GEBA KEMISA	2,695	1,378	1,317	491	480
SHASHI DEMBE	1,012	520	492	182	180
DENKA ABUSHALA	1,870	907	963	347	309
FONGO WABERA	2,634	1,314	1,320	460	442
KECHOWABERA	2,671	1,296	1,375	489	480
MARU DALESI	1,616	798	818	295	290
TOBO KINFI KERBACHO	3,616	1,752	1,864	684	641
TOLIDALEMACHO	2,927	1,421	1,506	543	533
LALO NORA	3,725	1,818	1,907	652	630
ALADE WABERI	3,036	1,459	1,577	561	537
HERO DENGORO	3,704	1,887	1,817	652	634

Table 9.2. Population, Households and Housing Units
for Rural Kebeles by Sex: 2007

Geographical Area	Population			Number of households	Number of Housing units
	Both Sexes	Male	Female		
SEYO NOLE-WEREDA	73,681	36,346	37,335	14,354	13,840
SEYO NOLE-RURAL	73,681	36,346	37,335	14,354	13,840
KOLBACHENA	2,430	1,191	1,239	456	447
GECHA ABAMURA	3,702	1,840	1,862	728	706
KOLBA QOBOLO	3,176	1,547	1,629	611	597
LELISTU GECHO	4,775	2,362	2,413	916	876
JAWI GECHO	2,483	1,220	1,263	475	446
DEBESO CHERECHA	1,889	931	958	385	371
ADIYA SUPE	1,553	751	802	322	314
GUDETU DEBESO	3,258	1,640	1,618	615	604
GANKA INCHENI	2,083	1,030	1,053	381	367
GUTE JIDA	3,402	1,682	1,720	687	666
QOBILA WEREBILO	1,774	889	885	347	338
ODA ABONO	2,580	1,280	1,300	508	481
QORE KOKIR	3,621	1,785	1,836	748	731
BENTI SEMERO	2,102	1,057	1,045	442	429
SEMERO KERSA	2,081	1,041	1,040	412	393
ALITO BEDESA	1,387	666	721	276	274
ALITO GATERO	1,660	801	859	305	284
QORE SEBO	1,589	798	791	305	292
HARO ANENI	1,760	865	895	352	343
ODALELISA	1,161	558	603	218	215
BOLO BOTORO	1,669	843	826	313	308
KONTO MIGUTO	1,394	689	705	268	246
GUTO DEDEBE	2,453	1,196	1,257	441	435
KELTU KENCHERE	2,216	1,063	1,153	413	400
WELGIYO HACHO	2,122	1,043	1,079	410	380
ABICHU	2,618	1,280	1,338	511	493
DALE SEYO	3,132	1,578	1,554	629	609
FELFELI GELAN	1,771	845	926	346	328
SEMERO HACHO	1,867	928	939	382	368
KEREYU	2,540	1,234	1,306	484	449
GELAN GUTE	3,433	1,713	1,720	668	650
HOMA-WEREDA	22,073	10,857	11,216	4,273	4,091
HOMA-RURAL	22,073	10,857	11,216	4,273	4,091
SIBA CHARO	2,948	1,442	1,506	532	511
SIBA METOLE	3,783	1,814	1,969	736	688
HOMA GIYORIGIS	3,730	1,797	1,933	736	688
SIBA EYESUS	4,844	2,426	2,418	919	891
HOMA ARISOMA	3,976	1,982	1,994	794	779
HOMA BIRIBIR	2,792	1,396	1,396	556	534
AYIRA-WEREDA	41,458	20,400	21,058	7,953	7,607
AYIRA-RURAL	41,458	20,400	21,058	7,953	7,607
KURE	3,477	1,756	1,721	712	680
LALO SUCHI	2,731	1,368	1,363	515	496
WER BABO SUCHI	1,749	892	857	338	327
WER KURA SUCHI	2,754	1,392	1,362	565	520
HAMI SUCHI	2,728	1,386	1,342	530	505
WAYU MENI SENIKI	4,034	1,977	2,057	756	684
WAYU KOLI	2,468	1,199	1,269	462	434
KETA ABA KORIMA	2,259	1,062	1,197	427	412
LELISA BIRIBIR	3,556	1,702	1,854	690	672
GUDINA AYIRA	3,511	1,671	1,840	663	655
LELISA BUYE	3,202	1,570	1,632	591	572
JARISO ABEYANI	3,162	1,577	1,585	634	616
DEGAGA AYIRA	2,771	1,340	1,431	511	498
WER WAYU GERIJO	1,880	919	961	346	330
WER WAYU KOLOBO	1,176	589	587	213	206
EAST WELLEGA-ZONE	1,051,649	524,795	526,854	213,773	207,521
LIMU-WEREDA	68,313	34,150	34,163	14,049	13,630
LIMU-RURAL	68,313	34,150	34,163	14,049	13,630
ADO LALISA	3,351	1,704	1,647	613	584
DEGAMO SOLASE	2,339	1,098	1,241	440	427
LEMETI	2,600	1,269	1,331	477	456
ARIB GEBEYA	2,917	1,386	1,531	579	548
SERBA WEDESA	3,324	1,630	1,694	661	642
ARELE WAJA	1,597	764	833	292	281
SEPERA	3,636	1,821	1,815	712	691
BOLELE	3,083	1,511	1,572	564	554
HORO	1,862	905	957	373	358
CHEFE JERENGA	2,931	1,403	1,528	588	583
DEBESABIYA	3,842	1,898	1,944	768	758
WARISO	3,013	1,514	1,499	607	587
MUKERIBA DIMA	2,493	1,183	1,310	469	456
MELIKE LEMI	5,070	2,496	2,574	1,010	986
SAKETA KILITU BABO	3,281	1,669	1,612	646	624
ARIKUMIBE MENIDER 2	4,924	2,581	2,343	1,170	1,138

Table 9.2. Population, Households and Housing Units
for Rural Kebeles by Sex: 2007

Geographical Area	Population			Number of households	Number of Housing units
	Both Sexes	Male	Female		
ARIKUMIBE MENIDER 1	4,220	2,206	2,014	940	911
FETEBEKO	3,209	1,649	1,560	690	662
OFETA 6	6,103	3,117	2,986	1,455	1,416
ARIKUMBE 8	4,518	2,346	2,172	995	968
EBANTU-WEREDA	33,491	16,620	16,871	6,405	6,232
EBANTU-RURAL	33,491	16,620	16,871	6,405	6,232
LELISA	3,324	1,654	1,670	644	632
SEFERA	2,959	1,514	1,445	559	535
DENGORO MUTE	2,987	1,532	1,455	590	576
MEGERSA HARBU JANKO	1,932	939	993	359	356
QELO	2,785	1,365	1,420	545	517
ANISO	1,462	708	754	290	280
BIRBIRSA DEBETEN	1,683	838	845	334	325
WELGEI SORUMA	1,483	712	771	302	288
QEQERO	2,232	1,130	1,102	423	408
YEA	1,153	593	560	216	211
ADAMI	1,121	553	568	217	214
MEKANISA	1,225	601	624	243	239
BIRBIRSA WAJA	1,963	963	1,000	371	361
WAJO	1,380	689	691	258	252
MEGERSA UOMETA	1,267	607	660	216	206
HINDE ZURIA	682	313	369	135	134
AGA GUDINA	1,514	731	783	293	291
BURQA GUDINA	1,571	799	772	276	274
KOBA GUDA	768	379	389	134	133
GIDA KEREMU-WEREDA	131,520	66,164	65,356	27,660	26,918
GIDA KEREMU-RURAL	131,520	66,164	65,356	27,660	26,918
HARO MISOMA	2,342	1,197	1,145	455	446
DIRE GUDA	2,710	1,337	1,373	540	526
WASETI	4,340	2,223	2,117	931	908
BAGIN	6,688	3,463	3,225	1,441	1,403
MERIGA JIRENGA	4,241	2,172	2,069	928	908
HOMI ANISARA	3,071	1,518	1,553	600	592
GUDINA CHELIYA	5,876	2,896	2,980	1,171	1,149
GOBU GUDA	4,580	2,227	2,353	891	871
KENEJI	4,883	2,378	2,505	954	938
ASHU KUSAYE	3,954	1,996	1,958	851	832
LELISETU SOMIBO	5,321	2,695	2,626	1,062	1,020
CHEFE GUDINA	9,268	4,624	4,644	1,990	1,954
CHEFE SORIMA	2,953	1,490	1,463	529	356
GUDINA JERENGA	5,563	2,824	2,739	1,162	1,126
BURIKA SORIMA	4,327	2,169	2,158	823	797
KOKOFE	5,664	2,851	2,813	1,266	1,226
IJERE	7,213	3,554	3,659	1,406	1,382
HARIBU KENE	3,038	1,489	1,549	555	543
LELISE GUDINA	3,505	1,704	1,801	647	638
DERO OBERA	3,505	1,769	1,736	732	701
GATIRA	2,644	1,290	1,354	532	516
GUTE GUDINA	4,699	2,260	2,439	900	885
INIDODE DICHO	11,709	6,046	5,663	2,710	2,681
ADIS ALEM	4,291	2,217	2,074	1,000	986
DEBIRE ANIBESA	3,598	1,887	1,711	841	832
WEYIN ANBA	4,988	2,504	2,484	1,201	1,187
LELISETU ANIGER	6,096	3,151	2,945	1,410	1,383
INIDODE IRISHA LIMAT	453	233	220	132	132
HARO LIMU-WEREDA	52,163	26,052	26,111	10,435	10,069
HARO LIMU-RURAL	52,163	26,052	26,111	10,435	10,069
GATIRA DENIBI	4,268	2,167	2,101	882	869
SUGE LALISA	5,461	2,705	2,756	1,178	1,148
DEGIDA GEDO	2,473	1,243	1,230	472	456
BERISO	3,107	1,534	1,573	608	596
DANIGE	5,712	2,836	2,876	1,053	1,029
UCHA	3,045	1,508	1,537	587	567
SEGERO GUDINA	4,516	2,263	2,253	906	835
GORIBA GUDINA	3,964	1,923	2,041	791	758
OMI KELALA	5,031	2,471	2,560	1,030	992
TUTINE	2,006	1,032	974	372	354
ADA GUDINA	5,109	2,540	2,569	1,028	974
BERIBO	2,377	1,177	1,200	470	462
REFENITI	969	495	474	218	211
SENIKORA	2,025	1,132	893	447	439
SENIBO GADISA	2,100	1,026	1,074	393	379
BONEYA BUSHE-WEREDA	45,170	22,147	23,023	9,080	8,739
BONEYA BUSHE-RURAL	45,170	22,147	23,023	9,080	8,739
JAWIS	4,107	1,984	2,123	799	790
EJERISA GUTE	5,693	2,756	2,937	1,141	1,117
GELA GURE	5,886	2,922	2,964	1,227	1,175

Table 9.2. Population, Households and Housing Units
for Rural Kebeles by Sex: 2007

Geographical Area	Population			Number of households	Number of Housing units
	Both Sexes	Male	Female		
BOSHE TIMBAKO	5,657	2,776	2,881	1,204	1,147
YADA HUNIDE	6,666	3,273	3,393	1,403	1,347
KOYA KONCHI	1,401	677	724	272	259
CHEFE KONICHI	2,790	1,375	1,415	531	515
SODO BEREMA	3,950	1,953	1,997	754	734
BONEYA SOESO	4,045	1,959	2,086	762	733
QARE KONCHI	4,975	2,472	2,503	987	922
WAYU TUQA-WEREDA	63,180	30,879	32,301	12,609	12,244
WAYU TUQA-RURAL	63,180	30,879	32,301	12,609	12,244
KICHI	10,718	5,264	5,454	2,060	2,005
HARO CHALCHISA	8,014	4,036	3,978	1,528	1,474
DALO KOMTO	7,544	3,634	3,910	1,529	1,469
WERE BABO MINYA	5,986	2,890	3,096	1,206	1,173
GUTE	7,065	3,360	3,705	1,411	1,363
GIDA BESEKA	3,965	1,925	2,040	803	784
GIDA ABALO	5,213	2,501	2,712	1,015	990
BONEYA MOLO	7,153	3,613	3,540	1,471	1,420
GARA HUDHA	2,587	1,292	1,295	580	569
MINYA KURA	4,935	2,364	2,571	1,006	997
GUDEYA BILA-WEREDA	48,914	24,286	24,628	9,863	9,619
GUDEYABILA-RURAL	48,914	24,286	24,628	9,863	9,619
ABAYDALE	7,839	4,097	3,742	1,717	1,687
ZENIGI	2,175	1,068	1,107	428	422
GUTECHANICHO	2,169	1,057	1,112	413	403
BILOEJERE	2,496	1,229	1,267	468	457
HINAJAWEJA	3,819	1,885	1,934	748	741
TIBE	2,153	1,072	1,081	493	473
WELENELEMU	3,119	1,506	1,613	611	585
C'HALEJIMA	3,925	1,920	2,005	779	771
ALITUWEREDI	2,813	1,401	1,412	534	523
GONIKAEJA	6,979	3,492	3,487	1,348	1,319
HAGELOGIDAMI	3,514	1,719	1,795	715	682
DERBAS	2,535	1,238	1,297	532	498
HAROGODISA	5,378	2,602	2,776	1,077	1,058
GOBU SEYO-WEREDA	36,260	17,966	18,294	7,330	7,117
GOBU SEYO-RURAL	36,260	17,966	18,294	7,330	7,117
ADERE TIKSA	2,861	1,333	1,528	589	549
ALEMI SEYO	3,903	1,901	2,002	798	786
TIBE HARA	5,839	2,919	2,920	1,122	1,096
OLEMAY CHALA	5,219	2,592	2,627	1,057	1,025
AGO LAFTEN	4,925	2,471	2,454	993	955
SOMOBO QEJO	4,606	2,288	2,318	966	947
ONGOBO BEKENISA	5,952	3,009	2,943	1,180	1,150
GAMBELA TERE	2,675	1,312	1,363	548	532
BAKO ERSHA MIRIMIR	280	141	139	77	77
SIBU SIRE-WEREDA	91,985	45,674	46,311	18,630	18,184
SIBU SIRE-RURAL	91,985	45,674	46,311	18,630	18,184
DENGEJO GUYO	5,006	2,527	2,479	1,104	1,085
BEKO JIMMA	8,270	4,362	3,908	1,844	1,794
HAGELO TULEMA	3,862	1,942	1,920	748	739
HONBOSE HOBO	3,794	1,869	1,925	741	721
DICHO ABAGERMAMA	4,402	2,187	2,215	834	812
BARO TITITA	2,396	1,187	1,209	465	458
BUJURA AMUMA	4,461	2,189	2,272	899	876
BEKENISA BECHERO	2,697	1,286	1,411	537	516
BURKA TALO	6,345	3,063	3,282	1,238	1,216
DAME CHEKA	3,249	1,567	1,682	645	623
FELAMO YUBDO	4,655	2,235	2,420	921	899
CHERI JARSO	5,350	2,667	2,683	1,092	1,062
BABO KUWE	5,140	2,525	2,615	977	951
CHEFE JALALE	5,422	2,719	2,703	1,092	1,046
ODA BUKE	5,681	2,828	2,853	1,169	1,142
WELI GELTE	4,743	2,403	2,340	1,006	991
JARSO WAMA	4,793	2,422	2,371	961	937
BIKILA	4,564	2,206	2,358	905	894
LELISA	6,670	3,228	3,442	1,336	1,308
CHEBSA FARM	485	262	223	116	114
DIGA-WEREDA	58,312	29,655	28,657	12,164	11,791
DIGA-RURAL	58,312	29,655	28,657	12,164	11,791
MELKA BEYOTI JIRMA	7,070	3,719	3,351	1,457	1,424
BEREDA SOREMA	2,334	1,266	1,068	525	512
BIKILA	2,113	1,124	989	550	446
GUDISA	3,284	1,594	1,690	643	631
FIROMSA	3,371	1,642	1,729	672	652
JIRATA	3,561	1,711	1,850	706	684
DEMEKISA	1,901	905	996	365	354
GARUMA	2,411	1,185	1,226	478	471

Table 9.2. Population, Households and Housing Units
for Rural Kebeles by Sex: 2007

Geographical Area	Population			Number of households	Number of Housing units
	Both Sexes	Male	Female		
EFA	1,836	894	942	362	353
ODA GUDINA	3,524	1,735	1,789	747	734
ADUNYA	3,137	1,482	1,655	609	590
BURKA GUDINA	3,608	1,778	1,830	732	723
FURDISA	1,358	681	677	305	299
ARJO	5,396	2,766	2,630	1,116	1,095
LELISA DIMTU	3,661	1,893	1,768	724	708
WEYESA DIMTU	3,070	1,613	1,457	681	664
BECH BECH:	1,294	703	591	309	305
KERSA DAKO	1,365	687	678	288	282
MEDA JALELA	1,811	959	852	376	369
DEGAGA DEDESA	2,207	1,318	889	519	495
SASIGA-WEREDA	78,241	40,068	38,173	16,133	15,812
SASIGA-RURAL	78,241	40,068	38,173	16,133	15,812
HANDURE BELLO	5,281	2,794	2,487	1,153	1,143
MILKI GUDINA	2,287	1,245	1,042	488	479
BEREDU BELLO	2,011	1,080	931	412	406
QERSA MOJO	2,161	1,208	953	427	408
MEDE JELELLA	4,674	2,475	2,199	949	931
ADA GUDINA	4,787	2,539	2,248	1,035	1,017
HORE WATTA	4,256	2,354	1,902	887	855
GELLA QERSA	2,421	1,172	1,249	500	492
'DENGALLI GONKE'	1,934	962	972	383	382
TSIGE GUDINA	2,088	1,029	1,059	438	432
AMBELTA FEYERA	1,306	678	628	277	274
BEDASA JARSO	2,498	1,243	1,255	524	518
ODA	3,161	1,578	1,583	642	628
LELISA BEREDA	6,502	3,458	3,044	1,366	1,336
SENKORA	4,912	2,658	2,254	1,003	988
LOMICHA GUDINA	3,906	1,939	1,967	755	746
WELKITUMA	3,070	1,508	1,562	618	606
GEMENE	2,751	1,316	1,435	539	535
NANO SEMBEDURE	1,059	518	541	231	228
TOKUMA	2,959	1,416	1,543	617	601
HARO FEYISSA	2,521	1,233	1,288	491	481
GALLO JANJA	2,257	1,060	1,197	461	453
WERE KURA	1,467	731	736	308	299
WAJETA GUMBI	1,381	667	714	299	289
FEYINE TIRARO	2,880	1,403	1,477	596	575
HARO GUDINA	1,870	908	962	376	369
DENGALI GONGO	1,841	896	945	358	341
LEQA DULECHA-WEREDA	68,001	33,546	34,455	13,327	12,999
LEQA DULECHA-RURAL	68,001	33,546	34,455	13,327	12,999
JARSO BAMBECHE	2,107	1,031	1,076	461	459
JARSO FODODO	2,781	1,358	1,423	559	552
DIGA FODODO	1,851	948	903	355	350
ALE KEWISA	2,038	990	1,048	373	366
JARSO GUTE	4,102	1,973	2,129	773	765
JARSO LIYA	2,825	1,375	1,450	536	516
ABONO	2,349	1,121	1,228	477	470
BANDIRA	5,143	2,553	2,590	1,089	1,080
BOLO	3,552	1,749	1,803	695	675
HARO SHAKO	2,045	979	1,066	387	382
DINI ANDODE	5,216	2,600	2,616	982	959
GERECHO	2,901	1,421	1,480	558	550
MIGNA KERSA	2,619	1,273	1,346	494	488
HORDA KEWISA	3,858	1,925	1,933	768	751
JARSO AMBELTA	5,939	3,035	2,904	1,208	1,172
GUDINA	3,919	1,907	2,012	737	639
BATA YAKIN	1,909	933	976	379	374
KARU NEGESO	4,402	2,123	2,279	853	841
BEDHO	8,445	4,252	4,193	1,643	1,610
GUTO GIDA-WEREDA	89,906	45,810	44,096	18,996	18,495
GUTO GIDA-RURAL	89,906	45,810	44,096	18,996	18,495
ANGER MEGERSA	1,017	564	453	227	226
UKE	6,615	3,431	3,184	1,508	1,468
METI	5,213	2,749	2,464	1,228	1,207
HORO ALELTU	6,299	3,287	3,012	1,451	1,424
LUGO	6,074	3,190	2,884	1,329	1,284
GADISA ODA	4,646	2,443	2,203	990	941
LOKO	5,051	2,617	2,434	1,057	1,020
KENAF	5,649	3,013	2,636	1,155	1,116
JARSO TOLERA	3,700	1,950	1,750	910	890
ARJO	3,125	1,544	1,581	642	635
FEYISA	8,093	4,073	4,020	1,620	1,565
GARI	4,812	2,536	2,276	893	869
EBA	4,803	2,394	2,409	965	945

Table 9.2. Population, Households and Housing Units for Rural Kebeles by Sex: 2007

Geographical Area	Population			Number of households	Number of Housing units
	Both Sexes	Male	Female		
KEJELA	1,650	801	849	339	339
JIRENYA	4,318	2,122	2,196	928	914
KITESA	1,731	797	934	349	341
FEYINERA	3,634	1,769	1,865	754	741
DUNE KANE	3,304	1,605	1,699	684	660
ABDETA	7,066	3,450	3,616	1,351	1,313
NEGASA	3,056	1,453	1,603	604	585
FOREST	50	22	28	12	12
JIMMA ARJO-WEREDA	77,157	37,569	39,588	15,486	14,806
JIMMA ARJO-RURAL	77,157	37,569	39,588	15,486	14,806
HINE	7,272	3,552	3,720	1,550	1,198
LALO	3,609	1,749	1,860	737	723
JARSO KEMISA BERA	6,225	3,033	3,192	1,206	1,191
HARO KUMBA	2,838	1,348	1,490	604	596
SEQA	5,267	2,533	2,734	964	951
WAMA KURA	1,367	676	691	244	239
JARSO GERBI	3,596	1,778	1,818	697	687
WAYU QUMBA	4,803	2,316	2,487	966	946
WAYU QILTU	4,145	2,004	2,141	835	820
HARA	3,622	1,786	1,836	750	733
LUGEMA SEFERA TABIYA	1,436	720	716	361	351
HARA KEKU	1,909	933	976	389	379
TEBE CHEFE	4,399	2,138	2,261	872	837
JEMO GEMBELA	3,873	1,909	1,964	753	732
JEMOGIROS	2,490	1,188	1,302	493	490
TIBE KUSAYE	4,881	2,329	2,552	958	930
ASENDABO	4,998	2,438	2,560	954	940
META	5,821	2,822	2,999	1,170	1,134
BEDASA DEDESA	3,568	1,763	1,805	757	707
BEDASASA DEDESA SEFERA TABIYA	1,038	554	484	226	222
NUNU QUMBA-WEREDA	59,933	29,389	30,544	11,732	11,244
NUNU QUMBA-RURAL	59,933	29,389	30,544	11,732	11,244
KURBU SEQA	3,634	1,736	1,898	726	584
WAMA BIDRU	2,990	1,521	1,469	582	572
WAMA LELISA	3,592	1,797	1,795	719	681
WAMA DIRE	2,270	1,142	1,128	424	411
ABDI UMETA	3,193	1,558	1,635	593	584
BACHU	2,017	977	1,040	387	370
HARQO GUDETU	4,883	2,294	2,589	908	896
DELA KOYE	2,674	1,300	1,374	518	491
JEMU	2,344	1,131	1,213	463	425
BELDEMAKETU	2,022	1,004	1,018	389	382
GUDENA WELENE	3,206	1,557	1,649	607	598
KURTU LEGO	2,607	1,310	1,297	508	497
WAMA ADERE	3,707	1,828	1,879	770	752
WAMA DOSHE	3,037	1,530	1,507	629	607
JANO GURA	2,728	1,315	1,413	522	506
HAWE BEKUMSA	3,296	1,569	1,727	640	617
NEGA HAWE	3,127	1,566	1,561	594	579
MANE MAKENISA	2,255	1,090	1,165	429	409
WAMA GUDATU	3,064	1,576	1,488	636	606
HOAR BACHA	3,287	1,588	1,699	688	677
WAMA HAGELO-WEREDA	49,103	24,820	24,283	9,874	9,622
WAMA HAGELO-RURAL	49,103	24,820	24,283	9,874	9,622
BATA AWANGIRO	5,153	2,624	2,529	993	961
BATA KUSAYE	5,889	2,889	3,000	1,199	1,138
BUTJI KESO	5,308	2,643	2,665	1,020	1,000
GOSENI BABO	4,069	2,028	2,041	769	757
GOSENI KILO	3,183	1,647	1,536	631	615
DAKO	2,522	1,289	1,233	488	483
DABA	1,936	1,061	875	424	421
MIESA KOMBO	5,015	2,541	2,474	1,037	1,021
ELU AGELO	5,804	2,859	2,945	1,152	1,132
BATA WAYU	10,224	5,239	4,985	2,161	2,094
ILU ABA BORA-ZONE	1,147,181	574,627	572,554	238,858	231,903
DARIMU-WEREDA	140,825	70,247	70,578	28,043	27,002
DARIMU-RURAL	140,825	70,247	70,578	28,043	27,002
FELMETA JARIP	4,150	2,273	1,877	879	863
MEDECHALA	3,529	1,889	1,640	690	661
DADEBO TORO	3,063	1,516	1,547	574	538
METEDEKO	1,790	896	894	335	328
MITIKA REBE	2,357	1,173	1,184	447	436
METI GUDA	2,450	1,221	1,229	493	477
AFERSI	2,220	1,090	1,130	433	421
EMBORO	1,781	889	892	355	341
ANAYEFA	5,459	2,690	2,769	1,087	1,048
TEMEJE	5,192	2,518	2,674	989	944

Table 9.2. Population, Households and Housing Units
for Rural Kebeles by Sex: 2007

Geographical Area	Population			Number of households	Number of Housing units
	Both Sexes	Male	Female		
GOBARA	5,282	2,604	2,678	1,053	1,002
WECHALE	2,739	1,377	1,362	550	521
RASA JENETA	2,885	1,558	1,327	578	566
BURKA GOBENA	4,412	2,393	2,019	900	877
OUCHE DEMA	6,338	3,184	3,154	1,291	1,257
CHERA DAMBI	6,948	3,419	3,529	1,375	1,318
GOBE	3,569	1,772	1,797	758	731
ENAREYO	3,624	1,736	1,888	732	558
SHERO	2,018	989	1,029	405	400
CHALTE	1,786	876	910	340	333
MENDARA	2,687	1,388	1,299	534	514
WABEKO	2,703	1,314	1,389	536	519
GIUMIGUMI	3,718	1,831	1,887	761	719
ABU GUBERA	3,163	1,534	1,629	651	628
BERO	2,446	1,173	1,273	446	443
JORSO	2,212	1,105	1,107	417	405
KUSAYE	3,340	1,689	1,651	686	665
HUKE	3,299	1,610	1,689	653	633
GAMBELA	2,419	1,175	1,244	500	489
BABO WELEBAMBI	3,255	1,594	1,661	622	606
TULEMA	3,407	1,635	1,772	673	644
FERDASA	2,356	1,185	1,171	459	446
GURE	4,407	2,158	2,249	888	853
BUKO	3,067	1,513	1,554	583	566
ADHARO	2,719	1,366	1,353	571	555
ODA KAMA	3,574	1,749	1,825	757	737
BOTO	2,951	1,450	1,501	539	525
BABO	1,445	739	706	269	262
KETA BARKO	2,180	1,091	1,089	426	422
BENDI	3,449	1,664	1,785	723	713
ADRE	2,599	1,286	1,313	529	520
EREYO	3,728	1,853	1,875	740	726
AGO	1,311	663	648	237	226
ELALA	955	500	455	206	196
ABUNE GELI	1,843	919	924	373	370
ALGE SACHI-WEREDA	69,257	34,197	35,060	13,820	13,467
ALGE SACHI-RURAL	69,257	34,197	35,060	13,820	13,467
AGEYOBOGOSA	2,234	1,128	1,106	438	429
YEGAREBUNO	3,541	1,736	1,805	671	649
GUDEYA	2,668	1,339	1,329	512	499
NOLEBORU	1,659	823	836	336	326
HAROMOLE	2,218	1,113	1,105	436	425
GEBAKEMISA	2,078	1,006	1,072	401	379
HAROGUDETU	1,637	761	876	325	315
BEROKERSA	3,101	1,585	1,516	615	602
HANAMOGU	2,865	1,371	1,494	596	576
SIRDOSACH	3,127	1,534	1,593	644	629
IREYO	2,485	1,208	1,277	469	458
KERKERO HOMI	975	447	528	202	202
ADOSA SOSOB	2,398	1,195	1,203	471	467
SODE	1,501	745	756	319	314
OBOLONEYERO	3,443	1,708	1,735	710	699
HEDAKUTI	1,778	883	895	348	334
NADO	1,703	850	853	324	317
SENBETO	3,866	1,927	1,939	771	756
DOYO CHEKORSA	4,496	2,189	2,307	871	850
KAMENA WATO	1,944	971	973	378	368
ALIASENDABO	2,692	1,341	1,351	528	515
JERKUNI	2,049	996	1,053	398	365
SIBONAGENJI	2,950	1,471	1,479	598	588
USOSOGE	3,138	1,554	1,584	660	655
UMEAMDALO	2,760	1,353	1,407	568	550
WAYOSEKO	1,218	605	613	271	269
CHEMOSO	1,803	879	924	361	357
MOGO	1,541	786	755	315	302
BETELE GEBECHA	1,389	693	696	284	272
CHORA-WEREDA	92,791	45,904	46,887	18,204	17,578
CHORA-RURAL	92,791	45,904	46,887	18,204	17,578
SESEDUKECHE	2,615	1,317	1,298	513	498
ABA GORO	2,707	1,361	1,346	597	583
GEFO KORIBU	2,576	1,239	1,337	510	504
GEFO DIGEJI	2,094	1,042	1,052	424	391
BERO SERITI	2,687	1,335	1,352	539	508
BERO MURI	2,746	1,330	1,416	519	502
DEBESO SORE	4,492	2,231	2,261	926	903
KUWE DEBENA	3,768	1,824	1,944	701	653
EMO BORO BONIGA	4,504	2,214	2,290	888	878

Table 9.2. Population, Households and Housing Units for Rural Kebeles by Sex: 2007

Geographical Area	Population			Number of households	Number of Housing units
	Both Sexes	Male	Female		
ALE DEBESO	4,371	2,179	2,192	836	800
BEJA HARO	2,019	974	1,045	396	381
HUMOBE	2,589	1,329	1,260	512	505
KODO	2,942	1,369	1,573	569	547
DOLEKISA	2,898	1,437	1,461	588	563
SOLOLO	2,167	1,099	1,068	468	460
HALELU HADESA	2,963	1,485	1,478	568	551
HAWA YEMOBIR	4,670	2,327	2,343	934	910
GUJI	2,263	1,128	1,135	410	404
ELALA	4,048	2,007	2,041	797	774
CHEGA	1,562	762	800	293	290
ABA BORO	2,946	1,450	1,496	592	577
SHENIGELA	2,685	1,306	1,379	532	507
HAWA GEBA	3,082	1,513	1,569	587	566
OUTA NONE	2,842	1,429	1,413	542	478
DAPO TOBO	4,440	2,173	2,267	813	786
TULU MUTE	3,108	1,522	1,586	612	598
ABIDELA	4,561	2,281	2,280	907	873
DULIBI	2,623	1,279	1,344	503	485
ALE SERIDO	2,405	1,219	1,186	452	442
BAJA	3,194	1,632	1,562	635	620
YEMENIGISIT DEN/YEBAJA CHAKA	224	111	113	41	41
DIGA-WEREDA	36,444	17,987	18,457	7,424	7,085
DIGA-RURAL	36,444	17,987	18,457	7,424	7,085
GENIJI DUBANA	2,690	1,338	1,352	585	469
SANAGA WICHALE	3,393	1,690	1,703	742	718
SANAGAHAREWE	3,108	1,548	1,560	633	612
HOMI DABENA	1,411	672	739	278	270
HOMI KERISA	3,039	1,498	1,541	626	611
SANIGA FATO	2,418	1,233	1,185	522	509
DIMA TOGO	1,584	779	805	322	318
DIMA MEKO	906	421	485	186	176
DIMA JILA	2,234	1,089	1,145	445	438
DUKACHE KUSAYE	2,746	1,327	1,419	519	502
BERU GURI	1,139	562	577	240	235
SOTO LOGAWA	2,182	1,073	1,109	432	416
HARO DOGI	2,218	1,080	1,138	461	450
HARO YAJO	1,841	939	902	354	292
SOTOLO ODA	2,884	1,446	1,438	541	537
SOTOLO JIMATE	2,651	1,292	1,359	538	532
DABO HANA-WEREDA	37,116	18,429	18,687	7,609	7,330
DABO HANA-RURAL	37,116	18,429	18,687	7,609	7,330
CHAMEN BEREDA	2,100	1,044	1,056	449	444
CHORA KENABO	1,516	758	758	323	309
KEBO DUBENA	1,431	718	713	282	277
WOCALE FATO	2,725	1,377	1,348	555	545
WENGERE BEBELI	1,996	1,020	976	406	393
ANIYO GEMJA	2,202	1,085	1,117	496	485
GERO DAGEJA	2,238	1,084	1,154	466	453
DEDESA KONE	2,472	1,259	1,213	553	540
LOKO	2,612	1,232	1,380	529	504
DAYE	3,707	1,863	1,844	742	731
TEMO DEKO	2,771	1,361	1,410	554	541
GUTE AMUMA	2,730	1,390	1,340	547	537
LILO SATO	4,824	2,383	2,441	973	914
ALFE GOBICHA	3,792	1,855	1,937	734	657
GECHI-WEREDA	65,036	32,574	32,462	12,894	12,485
GECHI-RURAL	65,036	32,574	32,462	12,894	12,485
YABELO	1,267	697	570	272	264
MENISA	864	461	403	187	167
CHITU BOSENA	1,445	803	642	301	295
WEKELE	1,218	679	539	244	240
HARO	3,268	1,613	1,655	641	588
KONOSO	1,736	866	870	366	352
CHOPITU	2,000	1,024	976	406	391
CHARA	2,912	1,456	1,456	607	588
MUCHA	3,325	1,632	1,693	656	630
GOLE KORA	3,131	1,533	1,598	614	599
GOLE MAYA	4,087	2,062	2,025	783	761
GOLE SIKA	3,163	1,561	1,602	614	601
SEMA SIKA	2,184	1,115	1,069	452	441
GITO	1,803	893	910	376	368
KOBA KELA	2,953	1,448	1,505	570	561
MINE	2,307	1,153	1,154	452	434
JISA	2,617	1,303	1,314	498	483
HURUFA	3,424	1,700	1,724	633	606
KOMIBOLICHA	1,947	970	977	370	362

Table 9.2. Population, Households and Housing Units for Rural Kebeles by Sex: 2007

Geographical Area	Population			Number of households	Number of Housing units
	Both Sexes	Male	Female		
ASENIDABO	4,662	2,356	2,306	915	897
BEKALE	3,236	1,564	1,672	618	603
BIDO GALIKO	2,474	1,132	1,342	502	488
BIDO JIREN	1,953	1,008	945	419	406
BIDO DOMA	1,497	769	728	298	281
SEKO	2,379	1,170	1,209	467	455
DELOSE KECHA	2,837	1,417	1,420	545	536
YEMENIGISIT DEN	347	189	158	88	88
BORECHA-WEREDA	70,982	35,948	35,034	14,419	14,110
BORECHA-RURAL	70,982	35,948	35,034	14,419	14,110
HATE	1,792	925	867	382	369
CHWA	1,416	766	650	277	275
NATERO	2,071	1,099	972	416	408
ABDAARBA	1,871	975	896	355	349
CHULU	1,757	928	829	340	334
GOLJE	1,861	982	879	366	357
BELEKA	926	469	457	206	201
BUKO	1,832	905	927	419	417
DERASIDON	1,802	891	911	342	337
MEDALE	2,237	1,121	1,116	438	424
GODANA	2,325	1,206	1,119	474	453
KODO	1,859	929	930	356	341
KREMA	1,083	527	556	217	206
KABA	2,119	1,030	1,089	421	418
SE ASIDAN	3,204	1,577	1,627	603	594
MRETO	3,461	1,691	1,770	746	729
MERKRFO	2,077	1,015	1,062	475	463
BELATI	9,457	4,952	4,505	2,019	1,979
GUBAHORA	3,535	1,883	1,652	731	726
KERSAYASIN	2,590	1,284	1,306	537	520
RAJIJEGONI	2,436	1,225	1,211	517	506
DENATEKO	2,834	1,439	1,395	524	518
YANFA	430	211	219	87	85
KERKCHA	2,521	1,237	1,284	474	466
SHENKA	1,103	558	545	218	212
TOGOGETEMA	2,056	987	1,069	424	415
KTAWA	1,689	840	849	342	330
BOBECHO	2,434	1,197	1,237	472	467
GUBUTO	1,740	834	906	360	351
DOLO	1,861	938	923	362	356
SOMACHO	2,603	1,327	1,276	519	504
DEDESA-WEREDA	79,280	39,982	39,298	16,884	16,455
DEDESA-RURAL	79,280	39,982	39,298	16,884	16,455
SATAKEBERTO	4,259	2,154	2,105	845	830
KEMACHE	3,103	1,557	1,546	645	624
YEMBERO	6,367	3,181	3,186	1,338	1,297
BEROBILKUMU	1,761	851	910	369	361
HERO	2,527	1,236	1,291	490	483
OGO	3,509	1,741	1,768	736	715
HERBU	1,314	666	648	271	262
GERACHO	1,475	737	738	318	309
DAN	10,298	5,313	4,985	2,287	2,215
BUSI	3,529	1,822	1,707	774	764
JLAWAGIBE	1,573	796	777	321	309
GIBE	2,411	1,210	1,201	462	450
SINESO	3,141	1,609	1,532	724	700
BUMBA	1,738	881	857	362	347
GSHE	1,475	742	733	319	315
MESERA	2,382	1,184	1,198	508	493
AISIYA	1,691	858	833	362	361
JEMIYA	2,529	1,271	1,258	542	537
GERADO	1,573	794	779	323	318
GEPA	2,401	1,170	1,231	483	458
SASO	1,247	606	641	253	250
SOBO	2,799	1,416	1,383	612	603
GORO	3,731	1,865	1,866	825	801
GESA	3,676	1,857	1,819	765	742
CHELO	4,636	2,336	2,300	1,056	1,032
DINGO	4,135	2,129	2,006	894	879
YAYU-WEREDA	45,294	22,976	22,318	9,619	9,225
YAYU-RURAL	45,294	22,976	22,318	9,619	9,225
WABO	2,145	1,078	1,067	491	346
BONDAWO	2,551	1,297	1,254	567	553
GECHI	3,171	1,664	1,507	687	677
WITATE	3,703	1,963	1,740	806	784
ACHEBO	4,476	2,322	2,154	1,091	1,073
YEMBO	3,299	1,659	1,640	711	690

Table 9.2. Population, Households and Housing Units for Rural Kebeles by Sex: 2007

Geographical Area	Population			Number of households	Number of Housing units
	Both Sexes	Male	Female		
LEKA	4,036	2,012	2,024	778	764
AREDIN ONIGO	2,767	1,360	1,407	534	509
KEMISE	2,255	1,108	1,147	449	430
JEMENA SHONO	2,046	1,049	997	415	399
SENA	1,038	520	518	212	197
BECHO	3,045	1,513	1,532	632	620
ELU ABA DINKA	3,368	1,666	1,702	707	692
HAMUMA	1,473	739	734	307	300
GERI	1,934	985	949	430	419
ABIYU	1,249	632	617	253	248
TIJI	2,738	1,409	1,329	549	524
METU ZURIA-WEREDA	61,954	30,982	30,972	13,821	13,409
METU ZURIA-RURAL	61,954	30,982	30,972	13,821	13,409
BEROY GEBISA	1,318	658	660	310	301
ADELE KESO	1,449	738	711	356	349
ADELE HARO	1,580	835	745	366	335
ADELE BISE	3,493	1,756	1,737	772	742
TULUBE	4,246	2,142	2,104	999	965
KECHI	1,187	617	570	273	264
SODO	2,319	1,141	1,178	543	532
SARIDO	2,082	1,031	1,051	481	475
BOTO	1,924	925	999	446	432
KOYA HIRI	3,819	1,931	1,888	871	858
GEY	1,193	608	585	296	295
ADELE GUMER	2,853	1,461	1,392	606	597
SIBA	2,095	1,022	1,073	458	450
MEDE	1,712	835	877	389	383
CHAWONA CHOGI	1,909	966	943	376	367
TOBOCHA	1,167	585	582	236	235
KEMISE	4,247	2,110	2,137	878	833
EHUD GEBEYA	2,440	1,236	1,204	503	487
KAWONA CHATU	1,353	675	678	306	302
MEDALU	1,276	637	639	282	275
ALE BUYA	3,193	1,568	1,625	717	697
HOMU DIDU	2,960	1,484	1,476	688	662
BURUSA	3,465	1,706	1,759	792	778
WERIKAY DIRE	2,140	1,019	1,121	449	441
AGALOEKO	1,761	899	862	406	399
BEROY SHENIKORA	1,407	707	700	313	297
AGALO WERIKAY	1,516	743	773	324	320
ALIGA GURACHA	1,097	555	542	212	181
ALIGA GOLU	712	364	348	153	138
SORO HAYIDERO	41	28	13	20	19
ALE-WEREDA	55,218	27,515	27,703	12,028	11,747
ALE-RURAL	55,218	27,515	27,703	12,028	11,747
SISO BENJA	1,371	661	710	315	311
ONONU	1,176	606	570	226	215
AGELO HUMEDIDU	1,701	865	836	363	360
CHATU	2,087	1,057	1,030	470	468
GAGI BOCHANO	1,550	796	754	323	308
KAKAY BADESA	2,131	1,045	1,086	393	384
DILDILA BORU	1,845	924	921	346	340
KUNDI	1,947	979	968	442	425
GUMARO ABO	1,834	890	944	379	357
CHERI OBE	1,447	732	715	311	305
ONGA OBE	3,366	1,657	1,709	866	852
KECHI BOREN	2,570	1,324	1,246	581	566
JETO KOYAMI	2,916	1,466	1,450	654	638
SEGITA GETA	2,978	1,507	1,471	624	618
YOBI MARI	1,936	995	941	399	385
BABE TOKUMA	2,505	1,211	1,294	513	505
MEGELA CHUCHU	2,774	1,348	1,426	598	578
SAMBE ENOSE	1,881	940	941	378	364
KETO GELECHO	1,644	831	813	337	333
GEMECHISA	1,838	920	918	360	349
WELGEYI KUBSA	2,479	1,237	1,242	562	549
GUDINA SOR	2,358	1,190	1,168	492	481
GEBISA SOR	2,133	1,031	1,102	484	473
GEMTA JEBA	1,388	660	728	288	281
LELISA SOR	1,898	939	959	416	410
SALEN FOREST	36	14	22	10	10
GUMARO SHAHI LIMAT	2,338	1,146	1,192	666	658
WANGES FOREST	17	10	7	3	3
GEBRE DIMA FOREST	707	359	348	155	150
NOPHA FOREST	367	175	192	74	71
BURE-WEREDA	45,364	22,606	22,758	10,207	9,933
BURE-RURAL	45,364	22,606	22,758	10,207	9,933

Table 9.2. Population, Households and Housing Units for Rural Kebeles by Sex: 2007

Geographical Area	Population			Number of households	Number of Housing units
	Both Sexes	Male	Female		
ADISALEM	1,296	675	621	351	334
IDGETFANA	1,592	818	774	387	371
TOLIKORASE	3,325	1,683	1,642	741	726
CHORADEGOYE	1,364	670	694	295	289
KUFI	2,136	1,058	1,078	474	465
AGELOMOKA	3,087	1,524	1,563	701	686
GEBEYAWITETA	2,438	1,206	1,232	567	561
DORENIDHIBI	2,686	1,342	1,344	573	551
HAROMEGELA	1,707	823	884	388	373
AGELOUKE	747	376	371	172	167
ADERE	2,514	1,246	1,268	576	571
SACHO	1,157	585	572	254	251
LALISA	2,184	1,082	1,102	484	463
DAMOCHA	1,277	636	641	298	293
DORENIDIBI	1,883	925	958	416	405
SIBOABO	2,091	1,041	1,050	462	460
KOTURE	2,485	1,273	1,212	545	533
NEBOMIRGA	4,069	2,041	2,028	884	855
ABOMORIGA	4,250	2,090	2,160	914	888
MEGERSA	2,478	1,202	1,276	551	525
JOJOBE MORA	598	310	288	174	166
NONO SELE-WEREDA	21,158	10,624	10,534	4,776	4,635
NONO SELE-RURAL	21,158	10,624	10,534	4,776	4,635
ARBE	1,059	540	519	257	254
WELKETESA	651	345	306	153	149
GEMECHESA	1,070	541	529	275	255
YAKEMA	1,570	769	801	376	362
DECHA	246	124	122	49	49
KOPI	1,028	525	503	222	215
ONOSE	2,011	1,016	995	429	413
KIMO	857	448	409	187	185
DERBA	924	452	472	204	200
ASNDABO	1,831	924	907	385	382
QOTI	994	488	506	241	235
NONO BERBERSA	703	350	353	157	157
HARO	920	462	458	195	193
SOCHOSO	313	170	143	62	61
WAKA	482	244	238	99	93
SELALE	1,152	542	610	248	241
DERBETA	1,016	510	506	221	216
BONTU KORMA	1,346	664	682	311	306
KOMBOLCHA	1,226	611	615	305	298
TUPI	1,759	899	860	400	371
BECHO-WEREDA	23,392	11,735	11,657	4,939	4,796
BECHO-RURAL	23,392	11,735	11,657	4,939	4,796
BOQOJI	3,099	1,533	1,566	616	595
YEMINA ABO	1,409	723	686	300	292
TUBI	1,776	873	903	369	365
BECHO	613	309	304	120	117
BEKE	1,629	803	826	348	343
FEGOSERDO	4,200	2,110	2,090	869	832
SIKI	1,389	685	704	319	314
TULUSUNA	2,930	1,476	1,454	614	584
AGARO DENTA	3,614	1,848	1,766	788	767
GORBI	1,008	507	501	215	213
SACHO	1,725	868	857	381	374
BILO NOPHA-WEREDA	26,799	13,573	13,226	5,845	5,723
BILO NOPHA-RURAL	26,799	13,573	13,226	5,845	5,723
MARU CHAGE	1,402	753	649	311	311
MARU EKELE	1,539	757	782	337	330
ADERE	2,116	1,093	1,023	499	491
ABU	2,319	1,162	1,157	496	480
JETO	802	406	396	164	160
SULI	1,808	929	879	371	368
AGETA	1,663	842	821	360	349
KITABIR	1,117	558	559	228	215
ULIMIYA	2,296	1,160	1,136	466	455
DIZI	2,958	1,494	1,464	664	651
KARO MARIYAM	2,466	1,232	1,234	525	517
UKARO	1,832	926	906	388	381
JEFITI	1,879	955	924	408	402
KODINE	1,234	622	612	330	325
CHERICHER	1,368	684	684	298	288
HURUMU-WEREDA	38,148	19,010	19,138	8,091	7,883
HURUMU-RURAL	38,148	19,010	19,138	8,091	7,883
HARO	2,590	1,301	1,289	537	536
GOLJA	1,906	965	941	398	390

Table 9.2. Population, Households and Housing Units for Rural Kebeles by Sex: 2007

Geographical Area	Population			Number of households	Number of Housing units
	Both Sexes	Male	Female		
LOKO SAYA	2,223	1,084	1,139	486	475
GABA	2,175	1,105	1,070	474	468
TOMA YOBI	1,428	734	694	302	298
YUBDOLA	2,804	1,307	1,497	593	545
GONDERA	3,412	1,712	1,700	703	692
CHEBERE	4,119	1,996	2,123	883	863
ORDIN ANTO	1,750	881	869	361	356
BARO	4,401	2,214	2,187	891	868
SONTA	4,397	2,248	2,149	970	947
OGE	3,029	1,502	1,527	653	634
INETARO	1,866	922	944	387	365
KERESI	2,048	1,039	1,009	453	446
DIDU-WEREDA	31,476	15,749	15,727	6,793	6,657
DIDU-RURAL	31,476	15,749	15,727	6,793	6,657
GEBIRE DIMA	2,963	1,483	1,480	676	671
HARO DEWA	1,512	758	754	351	348
KOCHI	1,383	705	678	298	286
GOR DEMO	5,712	2,861	2,851	1,248	1,224
KESHE	914	452	462	185	183
FUGOTU LEMA	1,842	902	940	385	377
DABENO	1,363	675	688	280	279
LALO WABO	1,906	936	970	403	396
KORE YAYA	1,665	836	829	335	330
BABU GIMIBO	1,393	701	692	297	293
GEMECHU	2,610	1,300	1,310	527	511
OLI JENERA	1,149	579	570	240	234
YULA KOLA	1,778	890	888	388	375
WADA CHEGO	1,612	807	805	356	352
KELI METU	2,188	1,113	1,075	510	488
ANIGO SONOKELE	1,398	704	694	294	290
BARO YEMENIGIST DEN	5	5	-	1	1
YEMENIGISIT DEN	83	42	41	19	19
MAKO-WEREDA	22,001	10,799	11,202	4,605	4,523
MAKO-RURAL	22,001	10,799	11,202	4,605	4,523
HOMA CHALITE	1,268	642	626	281	273
KODI GASE	1,360	686	674	299	293
HOMA SERITI	2,144	1,050	1,094	476	465
BUSANO GNAGNO	1,560	758	802	310	308
WATO GOLIBE	1,990	970	1,020	404	402
HARO GUTE	1,947	938	1,009	380	371
BUSANO YARO	1,648	816	832	320	319
MECHU CHO CHANICHO	1,114	556	558	228	226
UNITA MEKO	3,044	1,471	1,573	702	686
DEMIBELI SUPE	2,102	1,049	1,053	441	431
MENETI SELIGEN	1,964	972	992	399	387
DERA ABU	1,860	891	969	365	362
HALU-WEREDA	15,196	7,674	7,522	3,474	3,434
HALU-RURAL	15,196	7,674	7,522	3,474	3,434
LEMEN	2,009	1,034	975	441	436
ENAGO	905	450	455	190	189
SERDO	1,701	851	850	371	366
YEMBO	776	378	398	159	156
HAMUMA	1,939	1,000	939	445	440
KIDANE MEHERT	1,836	931	905	428	422
HULU GEMECHESA	1,455	705	750	356	352
KERSA AJEMERI	1,456	753	703	333	329
DEDEBE	1,334	669	665	327	325
GORE GEDI	1,057	534	523	238	234
WELKITESA	491	250	241	112	111
BONDEWO FOREST	237	119	118	74	74
BEDELE ZURIA-WEREDA	77,687	38,654	39,033	15,659	15,195
BEDELE ZURIA-RURAL	77,687	38,654	39,033	15,659	15,195
KUBE KABA	1,969	961	1,008	375	354
ABO KOMBOLCHA	2,190	1,065	1,125	411	397
MENTA MURO	1,114	506	608	216	210
SHENE BADERO	2,364	1,102	1,262	448	441
KERE LILO	645	308	337	134	131
BANSHURE	2,036	1,009	1,027	429	413
CHEFE JALELA	1,678	906	772	367	356
BEKELCHA BEFTU	1,218	639	579	276	272
AMBELTA	1,804	982	822	460	441
KOLOSERE	2,326	1,215	1,111	468	457
CHELALO BILDIMA	1,036	548	488	232	226
HARO TATESA	2,180	1,079	1,101	457	446
BELDEMA GOBECHA	2,461	1,204	1,257	492	473
BELDEMADERU	2,963	1,479	1,484	608	588
MEDALE	1,279	640	639	269	266

Table 9.2. Population, Households and Housing Units
for Rural Kebeles by Sex: 2007

Geographical Area	Population			Number of households	Number of Housing units
	Both Sexes	Male	Female		
OURGESA	1,800	880	920	377	376
DEGEJA	2,040	994	1,046	386	374
ODO	1,449	711	738	291	289
HARO GEFARE	2,433	1,186	1,247	505	497
SHEBE	1,772	888	884	339	315
OBOLO BECHERA	1,318	656	662	275	272
YABELA	2,190	1,119	1,071	444	430
ELEKE KERARO	1,783	871	912	376	361
LALISTO	2,289	1,104	1,185	459	447
SODESA	1,337	641	696	291	282
GERAMUTE	662	342	320	144	144
MERGA MUTE	1,504	725	779	322	319
SOCHO MIKAL	2,147	1,073	1,074	438	431
HARO TORE	2,059	1,013	1,046	380	367
DEKAYE DABENA	1,965	978	987	367	357
DEKAYE GEDRU	2,879	1,413	1,466	566	553
DABENA DARU	2,413	1,206	1,207	483	472
MELO	1,236	611	625	263	258
TEBA CHEBE LEYOU	1,991	1,000	991	388	373
ABALO SOTA	2,410	1,229	1,181	427	414
YAYA SOTA	1,801	905	896	336	307
GEMA GEMEDA	3,087	1,544	1,543	660	636
DORENI TEBA	1,818	893	925	349	344
RASA YORA	1,563	778	785	295	281
BOSOKE DAKAL	2,694	1,353	1,341	512	490
MELKO YURA	1,784	898	886	344	335
CHEWAQA-WEREDA	55,058	29,124	25,934	11,945	11,635
CHEWAQA-RURAL	55,058	29,124	25,934	11,945	11,635
WELIDA JALELA	967	518	449	241	240
ADA KEBENA	1,672	914	758	364	360
JIRU BELINA	1,024	544	480	250	141
SERE GUDO	2,336	1,253	1,083	507	492
DIRE MISOMA	2,294	1,173	1,121	464	457
JOGEN	2,643	1,412	1,231	578	572
BURIKA ANENI	2,367	1,261	1,106	466	452
DABENA	1,755	908	847	378	372
WALITA SIS	2,796	1,442	1,354	553	548
DERISITU MISOMA	1,851	999	852	426	420
URJII OROMIYA	2,262	1,189	1,073	499	496
CHEFE MEGERITU	1,574	845	729	391	386
BIFITU AYANA	1,079	568	511	305	301
HARO CHEWAKA	1,983	1,040	943	409	408
SHIMEL TOKE	2,386	1,219	1,167	445	437
GUDURE	2,597	1,446	1,151	591	580
DEMEKISA	2,390	1,254	1,136	508	500
TOKUMA HARER	2,079	1,074	1,005	469	459
BONEYA	755	399	356	191	187
KENENI JENETA	1,980	1,058	922	417	403
TEREKAN FETA MISOMA	1,974	1,035	939	393	389
DUKI	1,790	945	845	374	367
BEHA BIFITU	2,068	1,088	980	418	415
CHEKORISA	2,675	1,411	1,264	593	583
GEBINA	2,797	1,506	1,291	583	565
MIRIGISA	2,415	1,273	1,142	491	477
CHAMEN	1,368	724	644	291	283
RESETTLED IN 1999	1,181	626	555	350	345
DORENI-WEREDA	36,705	18,338	18,367	7,759	7,596
DORENI-RURAL	36,705	18,338	18,367	7,759	7,596
BETELI GEBEBCHA	3,205	1,594	1,611	709	691
HENA	3,215	1,615	1,600	676	668
BEDESA	2,057	1,087	970	427	422
ELEMO	2,239	1,114	1,125	545	532
WEYIRA	1,522	768	754	313	300
BOCHO	2,656	1,309	1,347	519	515
WERABO	5,590	2,858	2,732	1,160	1,138
DIDU	1,313	645	668	289	284
REJI SUTE	2,235	1,128	1,107	452	449
DIDU HARO	2,669	1,303	1,366	553	539
HODA OBO	2,800	1,377	1,423	636	622
SIBO	2,232	1,112	1,120	460	447
SIBONOGO	3,157	1,541	1,616	645	620
GEDA JANIJERO	1,815	887	928	375	369
JIMMA -ZONE	2,348,487	1,181,085	1,167,402	485,801	467,700
LIMU SEKA-WEREDA	184,278	93,196	91,082	38,668	37,511
LIMU SEKA-RURAL	184,278	93,196	91,082	38,668	37,511
SEDI	2,217	1,118	1,099	404	391
DHEKONU	3,975	2,022	1,953	771	752

Table 9.2. Population, Households and Housing Units
for Rural Kebeles by Sex: 2007

Geographical Area	Population			Number of households	Number of Housing units
	Both Sexes	Male	Female		
KONCHI	3,744	1,859	1,885	777	747
CHEWO	3,966	1,954	2,012	838	805
GORFET	3,021	1,520	1,501	599	577
BENJA	4,385	2,183	2,202	963	932
ABAEY	1,691	874	817	289	278
ILU	3,346	1,683	1,663	630	620
ILL FATA	3,854	1,947	1,907	764	732
MATO DELAME	4,086	2,055	2,031	851	803
ROGE	3,345	1,628	1,717	662	645
EBICHA	3,796	1,892	1,904	764	752
AMDO	3,455	1,759	1,696	766	729
ABU GIBE	1,923	946	977	406	395
KOLATI	3,286	1,696	1,590	757	734
ABU SOMBO	3,128	1,527	1,601	632	623
SOLOKA	4,042	1,987	2,055	824	814
ALELU WERKE	5,705	2,871	2,834	1,207	1,173
KURNO MENISA	2,461	1,262	1,199	487	471
CHER ALGA	3,525	1,877	1,648	712	699
ALGAQELTU MUJA	1,169	594	575	244	240
SEDEKA AMBOBESA	4,697	2,393	2,304	977	937
MUJA WERJI	1,528	769	759	342	333
WAMA MERIBO	3,547	1,871	1,676	675	637
MDA JALLELA	2,026	1,087	939	428	422
ALO KELELA	2,844	1,420	1,424	613	604
GALE GOBETA	2,937	1,495	1,442	605	587
MOTE GALISA	4,274	2,109	2,165	864	839
DALE YADERA	5,446	2,729	2,717	1,110	1,077
BOLO BOREMA	2,751	1,373	1,378	581	561
WAU BORELE	2,855	1,408	1,447	630	612
RAYA	2,036	974	1,062	469	464
BONTU	4,901	2,500	2,401	1,081	1,045
MIRIKUZ	3,903	1,985	1,918	877	844
KURANA LEBU	2,079	1,050	1,029	461	442
SANTO	5,315	2,647	2,668	1,118	1,090
KOMA	4,263	2,168	2,095	907	872
SACHENI	2,827	1,416	1,411	575	548
GEMTA TOKUMA	1,641	887	754	355	344
DAME GEBISA	5,335	2,779	2,556	1,098	1,079
KUSAYE BORE	3,607	1,864	1,743	754	711
CHEKA MUKA LEBU	667	356	311	142	142
RIGO	1,916	932	984	410	400
OMO KAKA	1,095	541	554	253	251
MOLE GENJI	1,757	860	897	354	336
YEDO	4,289	2,150	2,139	884	858
BULUDO ABUKO	3,020	1,598	1,422	628	609
DENEBA	4,957	2,647	2,310	1,011	982
CHUNGE	1,959	979	980	457	442
MERO CHISA	3,583	1,870	1,713	830	821
GUNJILI CHEFE	2,390	1,196	1,194	524	508
DEGO	3,515	1,739	1,776	744	731
SEKA	3,887	1,902	1,985	929	898
GEJIB	2,862	1,418	1,444	613	594
BEKE HARO	3,679	1,915	1,764	778	761
DERA GEBANO	5,075	2,553	2,522	1,066	1,041
BOKA YEMENGST DEN	12	6	6	3	3
GEJIB BUNA LIMAT	370	198	172	89	88
K/5 BUNA LIMAT	313	158	155	86	86
LIMU KOSA-WEREDA	146,496	73,897	72,599	32,280	30,969
LIMU KOSA-RURAL	146,496	73,897	72,599	32,280	30,969
WELEKESOMBO	3,411	1,661	1,750	742	694
CHIME	3,357	1,616	1,741	746	713
TENEBOLALO	3,326	1,625	1,701	749	738
CHORAKI	2,631	1,286	1,345	549	529
GUDOBEKERE	2,340	1,122	1,218	499	482
GOBEZEWABE	3,162	1,560	1,602	665	644
WABESOMBO	2,350	1,133	1,217	476	456
WABEKOTICHA	6,595	3,299	3,296	1,299	1,200
CHUKULUDULECHA	3,298	1,648	1,650	698	637
WIRTUSOKORE	3,116	1,509	1,607	649	621
HEREWAGATIRA	8,158	4,154	4,004	1,644	1,586
HEREWA KETA	3,310	1,642	1,668	634	577
CHANCHOGESHE	3,211	1,587	1,624	663	619
HEREWAJIMATE	3,196	1,610	1,586	637	616
LIBENGONDE	2,925	1,465	1,460	593	586
WELENSO	4,452	2,270	2,182	884	853
CHAKAWO	1,903	952	951	393	374
DEBELO	3,348	1,646	1,702	718	[illegible]

Table 9.2. Population, Households and Housing Units
for Rural Kebeles by Sex: 2007

Geographical Area	Population			Number of households	Number of Housing units
	Both Sexes	Male	Female		
SUNTU	2,407	1,191	1,216	550	539
MENDORA	2,026	1,059	967	477	449
DEMBIGEBENA	3,136	1,620	1,516	693	653
TENCHO	3,568	1,772	1,796	729	704
DIRETOGO	3,462	1,703	1,759	766	731
GENAUJIMA	1,258	642	616	280	277
KEMSE BABIYA	3,058	1,519	1,539	710	676
YATUTIRGI	2,971	1,488	1,483	643	614
GENADEMBI	3,291	1,670	1,621	777	756
CHEFEALFETA	4,232	2,190	2,042	967	938
MITOGUNDIB	3,220	1,597	1,623	640	598
BURKAGUDINA	2,257	1,158	1,099	505	495
FERDYO SERTE	3,013	1,564	1,449	728	699
GALE BUSALE	2,416	1,271	1,145	576	560
GALEJIMATE	3,155	1,697	1,458	664	616
KECHEWA TIRTIRA	2,540	1,375	1,165	586	569
DONGAJASOLE	5,116	2,616	2,500	1,167	1,127
KOSAGESHA	3,083	1,564	1,519	735	711
KELAGEBISA	4,833	2,470	2,363	1,093	1,055
ARENGEMA	4,539	2,317	2,222	1,006	964
ACHA	5,872	3,000	2,872	1,292	1,266
GALEKEMISE	2,808	1,412	1,396	623	604
TENEBO IRSHA LIMAT	214	124	90	62	61
DALECHO BUNATEKIL	191	94	97	46	46
SUNTU IRSHALIMAT	683	334	349	198	188
SUNTU BUNA TEKIL	1,131	586	545	294	290
DENBI BUNA TEKIL	246	124	122	69	69
GUMER BUNA TEKIL	4,820	2,530	2,290	1,306	1,269
FOLA GUBETA FOREST	396	189	207	94	94
KOSA BUNA TEKIL	2,023	1,016	1,007	620	600
ALGE BUNA TEKIL	432	214	218	142	140
KEBENA FOREST	10	6	4	4	4
SOKORU-WEREDA	123,596	62,041	61,555	25,608	24,851
SOKORU-RURAL	123,596	62,041	61,555	25,608	24,851
GURAGE BIFTA	2,444	1,218	1,226	552	538
DOYO KOBOTA	2,002	1,037	965	438	410
GIBE	655	355	300	166	163
ABELTI	683	351	332	184	176
BEDE	1,439	766	673	283	276
ADAMINA BEDEY	1,403	740	663	289	278
TIRO KUMBI	2,654	1,293	1,361	603	592
TIRO SHASHAMA	1,794	938	856	356	346
KULATA	2,626	1,329	1,297	557	541
ANDODE	2,062	1,042	1,020	398	385
HARO KAKE	2,412	1,206	1,206	519	509
SEDEKA	4,232	2,097	2,135	851	820
KOFTA KAKE	1,495	755	740	338	335
DOBI	4,421	2,251	2,170	930	900
MEKANISA	2,506	1,226	1,280	508	478
NATIRI MENCHO	4,336	2,163	2,173	918	885
SHIRO DIKE	5,829	2,915	2,914	1,207	1,193
ERETO BEKE	6,178	2,979	3,199	1,225	1,196
GEBJARO	4,044	1,987	2,057	804	792
BERCHUMA	3,935	1,946	1,989	799	731
WIDAY	1,926	933	993	374	362
KALTA	1,891	956	935	375	364
YERO SEKORU	3,216	1,700	1,516	755	742
DAKA	3,374	1,723	1,651	761	722
WENGESHO	3,382	1,689	1,693	685	670
BEGISO	4,141	2,096	2,045	805	779
GENGELETA	3,405	1,706	1,699	676	656
WELMERA	3,208	1,572	1,636	621	611
CHEKA	8,313	4,187	4,126	1,651	1,593
CHOPHA DENEBA	2,093	1,032	1,061	436	424
ENKURE	2,927	1,487	1,440	615	596
CHALA	6,774	3,404	3,370	1,348	1,314
BORE	3,355	1,684	1,671	724	694
LIBEN	3,383	1,696	1,687	699	673
MERERA	2,634	1,369	1,265	526	519
YEBU	5,350	2,683	2,667	1,104	1,091
ADAMA	2,598	1,284	1,314	562	553
SEKELGA	3,662	1,808	1,854	766	745
GIBE FARM N§ 2	484	289	195	141	140
TIRO YEMENGIST DEN	7	5	2	1	1
GILGEL GIBE POWER STATION	323	144	179	58	58
TIRO AFETA-WEREDA	126,227	62,663	63,564	25,153	24,276
TIRO AFETA-RURAL	126,227	62,663	63,564	25,153	24,276

Table 9.2. Population, Households and Housing Units
for Rural Kebeles by Sex: 2007

Geographical Area	Population			Number of households	Number of Housing units
	Both Sexes	Male	Female		
JATO	3,247	1,639	1,608	641	619
DEYO	4,491	2,186	2,305	912	890
KTNBILE	5,301	2,591	2,710	1,100	1,071
MICHA	6,695	3,299	3,396	1,337	1,281
CHORAANCHEBI	3,004	1,505	1,499	618	592
KEREYU DODO	2,353	1,190	1,163	492	484
SAROSENTO	2,593	1,272	1,321	533	525
AELGESIDAMO	4,012	1,963	2,049	782	720
BONEYA	2,499	1,245	1,254	484	463
LELISA	5,477	2,630	2,847	1,067	1,018
RAGA SIBA	5,789	2,881	2,908	1,176	1,116
BUSA	8,000	3,976	4,024	1,570	1,537
BDARU	6,978	3,455	3,523	1,320	1,297
AKO	3,797	1,871	1,926	753	721
MEDALE	4,256	2,143	2,113	860	840
GNDOSEDEN	4,461	2,256	2,205	841	828
AOMOCHALA	4,612	2,233	2,379	941	927
AFETA	2,732	1,360	1,372	564	540
KEJELO	4,169	2,088	2,081	843	785
BABO	5,654	2,871	2,783	1,095	1,073
DECHANEDI	6,184	3,121	3,063	1,247	1,205
TIYO	5,203	2,612	2,591	1,034	1,002
SEBA TEBONA	5,741	2,805	2,936	1,122	1,090
DACHAGIBE	5,506	2,718	2,788	1,084	1,035
AWANO	4,793	2,396	2,397	916	902
AYNO	4,790	2,429	2,361	984	951
KOTICHA GIBE	3,802	1,877	1,925	822	749
GEVERMENT FORESTERY	88	51	37	15	15
KERSA-WEREDA	159,965	80,901	79,064	31,670	30,352
KERSA-RURAL	159,965	80,901	79,064	31,670	30,352
KERSA SUME	6,042	3,111	2,931	1,166	1,132
FILEGUBETA	5,554	2,827	2,727	1,090	1,076
MERA KEBERICHO	6,098	2,987	3,111	1,218	1,172
ADEREDAKA	8,080	4,040	4,040	1,599	1,513
SENIKULE	4,502	2,261	2,241	959	951
OSO	5,952	3,008	2,944	1,166	1,112
KUSAYE BERU	8,288	4,226	4,062	1,683	1,605
BUSA BECHANE	6,018	3,123	2,895	1,215	1,153
TOLI KERISU	6,541	3,360	3,181	1,301	1,246
TIKUR ABULO	6,035	3,021	3,014	1,205	1,176
GORA SERATU	5,037	2,482	2,555	980	948
KARAGORA	6,599	3,332	3,267	1,264	1,226
SHEWA TOTOBI	2,143	1,074	1,069	424	419
KEJOMEJE	5,897	2,989	2,908	1,124	1,100
KOMBOLCHA	4,495	2,242	2,253	872	849
GIRMA	4,123	2,109	2,014	801	761
BABO	5,630	2,817	2,813	1,066	992
MERAWA	3,502	1,768	1,734	680	665
ANIKESO	6,503	3,379	3,124	1,233	1,194
GUNIJI	4,816	2,555	2,261	990	956
KELECHA	7,543	3,777	3,766	1,464	1,428
AWAYE SABU	7,151	3,575	3,576	1,395	1,194
TIKUR BALITO	3,526	1,817	1,709	706	695
KITIMIBILE	4,818	2,452	2,366	926	891
BULIBUL	3,572	1,831	1,741	735	723
WADIKO	5,430	2,617	2,813	1,072	985
GELO	3,871	1,932	1,939	833	796
BALAWAJO	2,895	1,492	1,403	576	566
SIBA	4,846	2,470	2,376	981	949
DEGOSO	4,458	2,227	2,231	946	879
MANA-WEREDA	142,282	72,493	69,789	28,726	27,679
MANA-RURAL	142,282	72,493	69,789	28,726	27,679
GUBEBO SOKA	6,933	3,539	3,394	1,447	1,393
SOYE BONTU	4,637	2,412	2,225	975	916
ETISA GUDE	5,381	2,734	2,647	1,095	1,055
KENTERI	6,117	3,133	2,984	1,351	1,305
URUGEYI	5,370	2,665	2,705	1,022	998
BEBELA KOSA	7,182	3,597	3,585	1,420	1,384
BILIDA	10,304	5,180	5,124	2,151	2,044
HUNDA KENENI	6,482	3,253	3,229	1,267	1,227
KORE LELISA	6,124	3,197	2,927	1,237	1,199
KELA GUDA	6,708	3,433	3,275	1,396	1,358
HARO	7,572	3,899	3,673	1,638	1,587
SEMBO MANA	6,773	3,468	3,305	1,317	1,220
KEMISE WERABO	5,877	3,008	2,869	1,111	1,095
HUNDA TOLE	3,122	1,610	1,512	630	615
DAWA	4,337	2,178	2,159	872	849

Table 9.2. Population, Households and Housing Units
for Rural Kebeles by Sex: 2007

Geographical Area	Population			Number of households	Number of Housing units
	Both Sexes	Male	Female		
METI	2,178	1,096	1,082	454	450
LEMI LELESA	6,410	3,311	3,099	1,230	1,128
SEMOYU	7,842	3,998	3,844	1,560	1,505
BEBELA KARA	5,474	2,769	2,705	1,082	1,055
GUDETA BULA	2,834	1,448	1,386	614	603
GUBE MULETA	5,054	2,587	2,467	1,030	1,011
BUTIRE	3,349	1,758	1,591	624	613
DOYO TOLI	8,752	4,470	4,282	1,662	1,585
DOYO BIKILA	7,470	3,750	3,720	1,541	1,484
GOMMA-WEREDA	200,254	102,145	98,109	43,916	42,228
GOMMA-RURAL	200,254	102,145	98,109	43,916	42,228
YACHIAURACHE	8,932	4,569	4,363	1,953	1,877
DEYKECHENE	5,237	2,659	2,578	1,158	1,121
GOGAKEMESE	3,582	1,810	1,772	828	806
LIMUSAPA	6,440	3,310	3,130	1,406	1,385
DEDESADEKONA METI KOTICHA	1,098	581	517	253	241
METIKOTCHA	4,282	2,202	2,080	943	899
ACHEAFETA	5,266	2,660	2,606	1,132	1,098
TESOSEDECHA	6,726	3,439	3,287	1,471	1,434
KETABERO	2,089	1,110	979	552	543
GABENEABO	5,004	2,553	2,451	1,219	1,179
KILOLO KIRKIR	6,402	3,320	3,082	1,370	1,331
DEDOAURACHE	5,202	2,648	2,554	1,107	1,039
ODA ADAMI	6,029	2,943	3,086	1,216	1,167
CHEMICHEGO	4,867	2,520	2,347	1,110	1,060
KOYUSEJE	7,174	3,768	3,406	1,544	1,482
BULDECHECHU	3,785	1,970	1,815	845	820
CHEDOROSUSE	5,085	2,639	2,446	1,173	1,151
CHECHELEMI	6,586	3,303	3,283	1,491	1,433
DENU	3,147	1,618	1,529	778	769
KOSOAITI	3,641	1,867	1,774	838	822
OMO GOBU	4,846	2,436	2,410	1,015	990
BELFOKONCHE	5,129	2,595	2,534	1,162	1,138
BULBULO	4,083	2,067	2,016	959	907
OMOGURUDE	6,338	3,242	3,096	1,374	1,316
AOMOBEKO	9,908	5,098	4,810	2,095	1,889
GENJIDELECHO	9,207	4,622	4,585	1,917	1,839
GENJI ILBU	8,907	4,552	4,355	1,915	1,833
BOREDNSERA	6,707	3,479	3,228	1,397	1,334
JIMTE DERU	6,437	3,257	3,180	1,363	1,313
OMAFANTULE	3,647	1,854	1,793	814	793
KEDEMAYE	3,276	1,659	1,617	672	648
BASHASHA	4,971	2,490	2,481	1,097	1,035
KOTA	6,134	3,171	2,963	1,310	1,266
KADIMESA	8,818	4,457	4,361	1,850	1,752
BERSOMA	2,776	1,389	1,387	576	556
GETA BORE	4,301	2,169	2,132	864	843
GUME	2,102	1,047	1,055	554	542
GOMA-BUNA TEKIL	2,093	1,072	1,021	595	577
GERA-WEREDA	107,649	54,079	53,570	23,124	22,333
GERA-RURAL	107,649	54,079	53,570	23,124	22,333
GEBAKORO	5,992	2,966	3,026	1,274	1,219
GEDAGUTE	4,017	2,009	2,008	864	849
KOMBOLCHA	3,323	1,638	1,685	710	680
TINIBACHALE	4,728	2,301	2,427	985	941
KESO BEDEY	3,022	1,503	1,519	615	602
MUJE	5,405	2,726	2,679	1,121	1,073
KUBO SILECH	5,612	2,755	2,857	1,171	1,144
BORE GOGO	3,496	1,730	1,766	770	721
BORE DEDO	4,172	2,100	2,072	846	830
DUSETA	6,107	3,066	3,041	1,334	1,292
WEGECHA	3,084	1,517	1,567	664	633
GINA CHOLA	3,868	1,916	1,952	805	793
SECHA	4,746	2,368	2,378	1,043	997
GURE DAKO	3,153	1,599	1,554	630	602
GENJI CHALA	2,554	1,291	1,263	542	530
KECHO ANDERACHA	1,818	924	894	372	361
WANJA KERSA	3,695	1,897	1,798	799	766
SED LOYA	3,478	1,782	1,696	834	803
TUMA TESO	5,812	2,939	2,873	1,247	1,182
KOLA SULAJA	2,553	1,322	1,231	556	543
GURANASO	1,797	924	873	389	388
KELA	1,861	932	929	412	403
KAYICHI CHERIKO	2,209	1,092	1,117	504	496
BORICHO DEKA	3,495	1,766	1,729	775	753
OBA TOLI	5,037	2,514	2,523	1,147	1,118
GEMINA DACHO	897	433	464	191	187

Table 9.2. Population, Households and Housing Units
for Rural Kebeles by Sex: 2007

Geographical Area	Population			Number of households	Number of Housing units
	Both Sexes	Male	Female		
GURA AFALO	1,087	525	562	247	238
KOLA KINIBIBIT	6,067	3,099	2,968	1,286	1,243
WALA	4,564	2,445	2,119	991	946
SEKA CHEKORSA-WEREDA	201,067	101,303	99,764	40,165	38,586
SEKA CHEKORSA-RURAL	201,067	101,303	99,764	40,165	38,586
GEPA SEDEN	3,793	1,901	1,892	765	743
GETA BEKE	5,611	2,868	2,743	1,152	1,124
DIMTU SHEKOTA	5,818	2,905	2,913	1,072	1,033
BEKE GUDO	5,439	2,764	2,675	1,085	1,053
BUDA KERA	8,428	4,188	4,240	1,597	1,497
GESHE LUCHINE	7,874	3,991	3,883	1,452	1,407
SIBA KAKE	5,011	2,476	2,535	993	972
TEBO WATCHO	8,436	4,330	4,106	1,541	1,360
SENTEMA GORO	6,487	3,304	3,183	1,225	1,151
SAKELA GENEFO	6,487	3,274	3,213	1,240	1,158
ANDODE ALAGA	4,462	2,304	2,158	868	832
BUYO KECHEMA	4,737	2,398	2,339	958	943
KOFE	3,706	1,863	1,843	799	786
BORE	4,104	2,052	2,052	886	868
KUSARO	2,210	1,145	1,065	479	470
DEBOGIBE	2,242	1,163	1,079	488	465
DEBOYAYA	5,219	2,608	2,611	1,077	1,060
USHANE KOCHE	5,268	2,673	2,595	1,107	1,075
GIBE BOSO	3,189	1,647	1,542	703	675
ELKE TUNJO	4,745	2,467	2,278	913	875
WEKITO MEDALU	6,041	3,074	2,967	1,116	1,083
ILKE TOGO	9,245	4,622	4,623	1,873	1,819
ATIRO SUFA	4,487	2,307	2,180	934	909
SHASHEMENE	3,939	1,940	1,999	853	829
NURA ULAUKE	2,445	1,217	1,228	496	467
MECHA USHANE	7,060	3,509	3,551	1,404	1,367
METI	4,636	2,324	2,312	971	943
BOBA ROGE	7,983	4,010	3,973	1,688	1,613
DETO KERSU	8,334	4,171	4,163	1,776	1,711
BIDARU TULI	5,217	2,580	2,637	1,042	971
KORA WACHO	3,127	1,499	1,628	622	581
BUYO UISHANE	6,241	3,077	3,164	1,228	1,213
NESE	5,584	2,793	2,791	1,079	1,039
LILE CHEHA	6,268	3,168	3,100	1,215	1,167
GUDO DAKA	8,920	4,476	4,444	1,752	1,673
KOMO HARE	8,076	4,104	3,972	1,652	1,592
BAZEN PRIVATE FARM	198	111	87	64	62
DEDO-WEREDA	282,702	141,086	141,616	55,921	53,345
DEDO-RURAL	282,702	141,086	141,616	55,921	53,345
WARO KOLOBO	4,322	2,191	2,131	859	829
DIMA SERITE	4,215	2,133	2,082	840	821
OFOLE DAWE	4,427	2,272	2,155	926	876
KORITI WESERIBI	7,155	3,599	3,556	1,427	1,359
ARIGIBO	7,203	3,630	3,573	1,447	1,420
DIBI SIBILDIMO	5,063	2,571	2,492	1,024	971
YAYA BEKE	4,806	2,387	2,419	986	950
MOLEOGODO	6,765	3,518	3,247	1,377	1,299
BUSA ESE ALEN	2,963	1,532	1,431	577	562
KUNO	3,510	1,796	1,714	678	662
AFELI KORTI	4,531	2,273	2,258	919	893
CHALITE BULO	5,215	2,606	2,609	1,037	1,002
KETA	4,038	2,027	2,011	771	763
BILO	3,715	1,888	1,827	752	733
KORJO	2,972	1,485	1,487	598	585
GENIJA ABEYI	4,026	2,014	2,012	836	801
BITO	5,977	3,004	2,973	1,168	1,124
LALO	6,192	3,150	3,042	1,203	1,167
SAPO	4,563	2,288	2,275	900	863
ELALA	4,569	2,232	2,337	911	863
ABOKOY	4,407	2,201	2,206	873	842
SITO	3,996	2,053	1,943	795	760
GESHE	3,413	1,708	1,705	682	652
GARIMA GUDA	2,736	1,364	1,372	545	529
GARIMI LEMESA	5,187	2,656	2,531	988	952
ODA HIDETA	5,025	2,498	2,527	1,003	989
SIOSIN DISA	4,885	2,480	2,405	932	738
DERAR KORMA	3,372	1,696	1,676	627	590
DERGEBO RITOLO	8,163	3,932	4,231	1,542	1,455
GARIRU KEDIDA	5,068	2,529	2,539	993	966
BISU HARBU	3,010	1,471	1,539	656	639
KORA SOMIBO	5,029	2,516	2,513	1,019	1,002
SEKU METI	5,607	2,743	2,864	1,151	1,115

Table 9.2. Population, Households and Housing Units
for Rural Kebeles by Sex: 2007

Geographical Area	Population			Number of households	Number of Housing units
	Both Sexes	Male	Female		
SORA SAFATA	5,808	2,901	2,907	1,120	1,061
WEREBO WERKOTA	3,049	1,490	1,559	685	676
ASA NUPE	10,361	5,137	5,224	2,030	1,951
DEBI BILDIMO	9,865	4,876	4,989	1,958	1,834
TOLI ERER	5,490	2,705	2,785	1,013	970
DIDIBOBORODO	6,688	3,307	3,381	1,248	1,230
KAJA DLIBI	6,727	3,285	3,442	1,344	1,250
ODO GURATI	8,539	4,236	4,303	1,750	1,657
KUSAYE	7,363	3,594	3,769	1,448	1,322
ASAMEGUDA	6,395	3,178	3,217	1,184	1,103
MARI ASAME	3,264	1,579	1,685	629	563
OMOYES	5,163	2,538	2,625	1,039	990
METISO	3,592	1,768	1,824	741	712
DEBELE	4,074	1,964	2,110	813	781
DILIBI	6,649	3,309	3,340	1,344	1,302
WASA	6,737	3,346	3,391	1,326	1,273
SOLA	4,035	1,999	2,036	805	787
GERA	3,417	1,744	1,673	657	592
ASIKIRA	5,724	2,842	2,882	1,133	1,093
DEFKESA	13,637	6,845	6,792	2,612	2,426
OMONADA-WEREDA	235,958	118,155	117,803	47,646	45,897
OMONADA-RURAL	235,958	118,155	117,803	47,646	45,897
BURKA	4,265	2,141	2,124	914	897
GUDETA BULA	6,518	3,262	3,256	1,330	1,310
LELISA BULA	3,698	1,840	1,858	784	768
GORO SEDEN	5,275	2,659	2,616	1,049	1,040
WAKTOLA	4,824	2,479	2,345	958	925
LAFTEKA	4,559	2,396	2,163	924	886
TOLI SEBETA	8,603	4,391	4,212	1,711	1,551
CHOLE BEYEM	7,543	3,931	3,612	1,447	1,395
LALO BEYEM	9,254	4,709	4,545	1,855	1,798
JATO ABE	5,553	2,827	2,726	1,086	1,039
NANO BONEYA	5,635	2,787	2,848	1,197	1,162
TOLI BEYEM	11,140	5,515	5,625	2,306	2,242
NADA CHALA	6,659	3,366	3,293	1,369	1,337
SEYO ADAMI	4,341	2,207	2,134	890	865
BISO GOMBO	4,269	2,168	2,101	835	648
NADA SEKOTE	3,011	1,512	1,499	602	582
DOYO YAYA	5,934	3,046	2,888	1,179	1,131
CHEFE NEGA	9,120	4,583	4,537	1,828	1,780
GORA SAREDO	5,942	2,918	3,024	1,218	1,158
CHELELEKA DONGA	5,195	2,611	2,584	1,057	1,032
NADA DAWE	6,112	3,042	3,070	1,231	1,193
NADA BIDARU	4,993	2,564	2,429	1,019	974
HUNDATOLI YEBO	9,412	4,616	4,796	1,954	1,913
HARO SUCHI	6,856	3,333	3,523	1,383	1,319
BURKA SIDA	8,460	4,204	4,256	1,636	1,554
CHUCHA SAREDO	4,458	2,163	2,295	896	870
ODA BUSI	3,649	1,801	1,848	666	656
BORE DESU	8,796	4,320	4,476	1,734	1,673
DAKANO ELIKE	5,833	2,943	2,890	1,170	1,140
BILO ABEYOTA	3,248	1,596	1,652	650	636
METI SEGEDA	4,797	2,350	2,447	944	907
OMO DURI	7,765	3,898	3,867	1,556	1,533
KEFERSA GOBONA	5,392	2,650	2,742	1,071	1,015
YELA SASACHE	4,649	2,356	2,293	949	920
SORGO LASARA	6,758	3,344	3,414	1,417	1,356
GONA BEYEM	7,160	3,525	3,635	1,450	1,417
GONA CHALA	4,587	2,285	2,302	936	909
SOMBO BADALA	7,252	3,590	3,662	1,495	1,443
KODA	4,249	2,132	2,117	908	883
GILGEL GIBE ELECTRIC POWER DAM	194	95	99	42	40
SIGMO-WEREDA	86,802	43,104	43,698	17,791	17,174
SIGMO-RURAL	86,802	43,104	43,698	17,791	17,174
DIYA KURIBI	4,125	2,002	2,123	869	856
DIYA	2,470	1,209	1,261	536	526
ALIYA	5,027	2,537	2,490	1,016	993
ATER KEDA	5,082	2,554	2,528	1,032	975
GEDA	2,852	1,428	1,424	599	587
SERITI	3,184	1,603	1,581	618	614
ONIJA	2,544	1,240	1,304	524	511
KEJELO	3,719	1,813	1,906	790	635
KANICHU	5,623	2,821	2,802	1,128	1,090
DAPERA	5,306	2,596	2,710	1,085	1,046
GAWAY	2,769	1,389	1,380	568	559
TORA	3,221	1,607	1,614	655	639
JIMATE	4,203	2,046	2,157	876	852

Table 9.2. Population, Households and Housing Units
for Rural Kebeles by Sex: 2007

Geographical Area	Population			Number of households	Number of Housing units
	Both Sexes	Male	Female		
GATA	4,376	2,108	2,268	906	875
YADESO	7,837	3,993	3,844	1,567	1,539
SUBA KELA	7,311	3,657	3,654	1,473	1,406
CHOLADU	4,681	2,367	2,314	946	925
NOO	8,603	4,258	4,345	1,752	1,713
GEJO	3,667	1,766	1,901	812	794
GEBA YEMENIGISIT DEN	190	104	86	36	36
TIMIBA YEMENIGISIT DEN	12	6	6	3	3
SETEMA-WEREDA	98,492	48,356	50,136	20,619	20,054
SETEMA-RURAL	98,492	48,356	50,136	20,619	20,054
SIKA	4,400	2,107	2,293	928	904
MASMANO	4,880	2,397	2,483	1,063	1,028
DEMU KUFI	3,758	1,866	1,892	763	741
SATA GONO	5,592	2,793	2,799	1,162	1,140
SOLAKO	3,620	1,834	1,786	780	756
DONE	3,631	1,770	1,861	712	701
GESECHA	4,007	1,950	2,057	837	831
KIMISO	5,435	2,672	2,763	1,153	1,092
CHEFETA YERA	7,495	3,677	3,818	1,554	1,523
SEDU	5,813	2,845	2,968	1,210	1,179
SUSATELA	3,973	1,925	2,048	808	794
GELA	7,166	3,514	3,652	1,496	1,468
SHONI BELIRA	2,714	1,348	1,366	527	520
SATA	7,546	3,698	3,848	1,581	1,543
DORADOCHA	3,818	1,848	1,970	797	766
DORA ONGO	5,034	2,430	2,604	1,050	1,003
KUMBO TOBO	2,884	1,372	1,512	617	582
GIDO BERE	5,221	2,561	2,660	1,086	1,052
SETEMA KECHA	3,947	2,004	1,943	877	855
SHENI CHEMERE	4,504	2,236	2,268	940	907
DIFO MANI	3,054	1,509	1,545	678	669
SHEBE SENBO-WEREDA	106,803	54,078	52,725	22,534	21,717
SHEBE SENBO-RURAL	106,803	54,078	52,725	22,534	21,717
MECHI	5,190	2,645	2,545	1,187	1,164
URGEY	3,838	1,925	1,913	807	763
LEKU MIGIRA	3,804	1,904	1,900	787	759
GENBO MIGERA	2,900	1,436	1,464	631	603
HALO GODANTE	8,538	4,267	4,271	1,706	1,621
DOMA GOMECHO	6,668	3,302	3,366	1,301	1,227
MERGANO BASO	6,797	3,405	3,392	1,301	1,265
ATERO GEFERE	4,964	2,476	2,488	1,089	1,048
SOMBO DORU	6,223	3,193	3,030	1,336	1,301
SEBEKA DEBYE	3,011	1,500	1,511	695	669
SHEBE MOFA	5,774	2,886	2,888	1,215	1,166
ANJA GENBO	6,259	3,113	3,146	1,364	1,314
ANGACHA	5,231	2,653	2,578	1,181	1,141
GASERA KEKERO	5,771	2,953	2,818	1,232	1,185
KISHE	6,551	3,381	3,170	1,449	1,414
WALA KELA	3,700	1,961	1,739	746	725
SEBUKA WALA	2,768	1,370	1,398	583	567
HALO SEBEKA	9,331	4,827	4,504	1,997	1,932
YANGA DOGOMA	4,594	2,363	2,231	965	919
HANE DOAO	4,891	2,518	2,373	962	934
CHORA BOTER-WEREDA	90,695	45,916	44,779	20,322	19,559
CHORA BOTER-RURAL	90,695	45,916	44,779	20,322	19,559
BIPA BORELE	4,206	2,103	2,103	954	932
KARADIMA GULU	4,025	1,979	2,046	934	922
ALELUMAESO	2,900	1,480	1,420	666	651
KEMASOGOLA	2,825	1,426	1,399	621	611
YATU PHAE	3,383	1,754	1,629	768	755
KETABOSO	3,437	1,761	1,676	793	784
LEGEBOTER	3,330	1,793	1,537	692	669
WAYU WEDESA	6,013	3,024	2,989	1,478	1,443
BOTER BECHO	1,042	523	519	263	254
CHENDO ADERO	3,213	1,615	1,598	722	685
YABA CHUKA	2,601	1,243	1,358	612	598
KARA TELKO	3,842	1,914	1,928	841	833
AEBENODALE	1,650	849	801	342	336
BEGE	4,137	2,062	2,075	909	874
JEMABEGE	2,981	1,457	1,524	660	649
HARO SOYOMA	1,825	899	926	404	249
KOBI KEJELO	3,787	1,884	1,903	819	786
MECHADURE	1,960	984	976	435	429
UJUGE GENJO	2,136	1,061	1,075	453	436
SABI WEREBO	1,547	796	751	332	305
HERO LENJISA	3,255	1,645	1,610	722	701
JEMA GENJI	2,463	1,225	1,238	514	470

Table 9.2. Population, Households and Housing Units for Rural Kebeles by Sex: 2007

Geographical Area	Population			Number of households	Number of Housing units
	Both Sexes	Male	Female		
AGELO MENTA	3,386	1,676	1,710	704	685
AKO ABU	2,572	1,288	1,284	539	506
AOCHE TUMA	2,825	1,428	1,397	574	551
BOTER BORO	4,128	2,082	2,046	937	909
BOTER ADERE	1,599	776	823	387	383
GERANGERA	2,453	1,282	1,171	574	564
TOLAYMASELTEGEN MAKEL	435	185	250	172	167
BOTER BECHO DEN 1	111	56	55	33	33
BOTER BECHO DEN 2	101	55	46	24	24
CHELELK ERSHA LIMAT	1,217	646	571	347	332
BIFTU BERI	2,326	1,321	1,005	574	553
MEDEJELALA	936	522	414	158	153
URJI OROMIYA	2,048	1,122	926	365	327
GUMA-WEREDA	55,221	27,672	27,549	11,658	11,169
GUMA-RURAL	55,221	27,672	27,549	11,658	11,169
YASERA PERA	4,307	2,164	2,143	875	858
NEGO AGEYO	4,106	2,082	2,024	848	813
KUDA KUFI	3,989	2,066	1,923	842	804
LIMA TAO	2,471	1,213	1,258	532	515
GURBO DAGE	3,439	1,710	1,729	738	702
BORE GUDA	3,280	1,674	1,606	684	654
AWISA BILO	1,773	879	894	401	392
EFO YACHI	4,222	2,085	2,137	982	960
KUDAKUNACHO	5,625	2,845	2,780	1,166	1,123
CHANIDO	4,733	2,322	2,411	986	960
GATOKURE	3,047	1,540	1,507	639	587
BERARIGO	4,875	2,444	2,431	1,056	968
BARA ENCHNI	3,906	1,995	1,911	787	740
BERWERENIGO	5,448	2,653	2,795	1,122	1,093
WEST SHEWA-ZONE	1,816,324	905,194	911,130	362,803	353,583
GINDE BERET-WEREDA	93,513	46,083	47,430	17,438	16,667
GINDE BERET-RURAL	93,513	46,083	47,430	17,438	16,667
QERE DOBI	4,491	2,211	2,280	852	843
CHERECHA GETO	1,255	638	617	245	244
BIDARU GOBETA	2,431	1,244	1,187	456	448
KOLO BEDASA	1,640	808	832	317	316
TAPESA MEDALE	2,503	1,300	1,203	445	431
ERESA KONO	1,523	760	763	279	272
WENE ROGE	2,044	1,006	1,038	377	369
ULA ABA DADI	8,292	4,103	4,189	1,561	1,111
KERE SENKORE	1,799	904	895	307	304
CHOME MENE IREGA	1,971	964	1,007	358	348
SEKE BORKI	3,235	1,624	1,611	601	592
BEKE BELA	4,094	2,032	2,062	765	753
TEPESA SONKORO	2,104	1,057	1,047	378	371
METI ENEBSE	1,372	670	702	249	234
CHANDO JIBAT	2,518	1,215	1,303	466	443
MUKA DIMA	3,229	1,549	1,680	591	583
BEKE FEYINA	5,146	2,457	2,689	1,004	983
HARBU GUBA	1,418	693	725	267	262
GEMEDA	5,293	2,589	2,704	981	967
DERE FAJI	5,344	2,613	2,731	985	962
BEGALO	1,402	706	696	242	238
HARO BERBABO	4,263	2,112	2,151	779	771
MUDE OULABERO	2,830	1,418	1,412	543	537
GORO ABASEBET	4,851	2,389	2,462	888	844
DAMOTA	2,998	1,459	1,539	551	546
GORO MENE ERGA	1,903	914	989	332	326
KERE SOLE	3,024	1,515	1,509	574	559
BESHE	1,798	902	896	368	357
SEKE YEDI	2,165	1,065	1,100	420	414
KILTU SEMBETA	3,345	1,593	1,752	633	622
LEGEMECHA	3,232	1,573	1,659	624	617
JELDU WEREDA	188,332	92,627	95,705	36,388	35,665
JELDU-RURAL	188,332	92,627	95,705	36,388	35,665
BEKEOFA	4,852	2,462	2,390	1,047	984
DIGODACHA	3,024	1,447	1,577	625	616
DREKEBENAA	5,975	2,881	3,094	1,121	1,102
METEKOMA	7,447	3,603	3,844	1,434	1,411
AURGAAERERI	4,530	2,210	2,320	842	831
GORO	4,685	2,314	2,371	862	851
FELO	4,907	2,378	2,529	937	916
ELALAWADESA	3,156	1,558	1,598	589	580
OSOLE	5,762	2,890	2,872	1,096	1,071
SUKI	5,089	2,537	2,552	963	946
TESO	4,614	2,272	2,342	845	835
AILKE	5,654	2,752	2,902	1,040	1,019

Table 9.2. Population, Households and Housing Units
for Rural Kebeles by Sex: 2007

Geographical Area	Population			Number of households	Number of Housing units
	Both Sexes	Male	Female		
SHUKUTE KOTEBULA	4,370	2,146	2,224	835	818
CHENCHOKEBENAA	4,822	2,352	2,470	891	883
GORALELISA	2,525	1,247	1,278	479	473
MEKSALEKU	5,205	2,627	2,578	1,014	999
CHOBISERBA	5,945	2,947	2,998	1,161	1,142
KORCHACHOBI	2,547	1,249	1,298	490	483
KORCHAKOTCHA	2,703	1,277	1,426	518	509
ILUBEKEKA	4,166	2,008	2,158	841	830
HEROKAKELI	3,475	1,683	1,792	671	664
ODOBADESA	4,097	2,022	2,075	808	784
TULUGURJI	4,279	2,117	2,162	818	806
KOLOGELAN	9,406	4,621	4,785	1,794	1,756
SIBAAOSOLE	3,972	1,944	2,028	780	770
AEDENSAGELAN	6,860	3,454	3,406	1,334	1,301
BICHO	5,553	2,733	2,820	1,077	1,059
HARODAGADABA	5,980	2,933	3,047	1,144	1,113
TULUGURA	5,280	2,611	2,669	1,009	991
CHLANKO	2,857	1,440	1,417	605	592
TULUBULTUMA	5,497	2,650	2,847	1,054	1,029
KLBEABO	8,469	4,170	4,299	1,602	1,575
KERSAMIRTI	3,673	1,795	1,878	692	686
BADASEKORCHA	6,806	3,399	3,407	1,345	1,294
KORCHADERA	6,371	3,196	3,175	1,254	1,220
JWEBONI	6,230	3,001	3,229	1,278	1,258
SERTIDENKU	5,079	2,487	2,592	991	979
AINTODELE	2,470	1,214	1,256	502	489
AMBO-WEREDA	107,541	53,808	53,733	21,741	21,176
AMBO-RURAL	107,541	53,808	53,733	21,741	21,176
KARA	3,121	1,513	1,608	595	584
TERO	5,071	2,528	2,543	1,016	988
GELAN WEDESA	2,156	1,063	1,093	462	450
GENJINA GORO HORE	5,604	2,793	2,811	1,109	1,095
DEKI	3,125	1,562	1,563	616	610
BERBERSANA KULITI	5,660	2,870	2,790	1,075	1,055
TULE	2,880	1,433	1,447	600	583
GOMOSA SATA	5,632	2,794	2,838	1,125	1,106
GOLFOFA	2,885	1,397	1,488	565	555
DEGALE GATERA	3,450	1,743	1,707	667	657
ABEBE DOYO	3,463	1,695	1,768	669	652
DOBI	3,644	1,804	1,840	695	689
SENQELE FARSI	3,428	1,741	1,687	740	566
KESOSE ODOLIBEN	2,236	1,163	1,073	570	557
ELAMU MUJA	1,941	973	968	387	379
ELAMU JELINA	2,807	1,410	1,397	553	548
FITE JAJABA	2,127	1,071	1,056	408	396
NANO WERQA	2,744	1,345	1,399	559	545
AMARO	2,890	1,472	1,418	577	565
BAYO KURBI	598	304	294	128	127
GOLJA	4,081	2,071	2,010	843	810
UKO QORKE	3,148	1,616	1,532	638	617
AWARO QORA	2,148	1,061	1,087	453	448
GOSU QORA	4,108	2,056	2,052	893	873
BOJI GEBISA	2,381	1,210	1,171	470	460
QIBAKUBE	2,396	1,164	1,232	478	467
BILO	2,939	1,445	1,494	601	594
DESSE AKLILO	2,413	1,235	1,178	486	484
YAIE CHEBO	2,781	1,375	1,406	594	579
ELAMU GOROMTI	3,217	1,621	1,596	634	629
KURE GATIRA	4,223	2,109	2,114	854	849
JIJIGU WERANSO	3,122	1,584	1,538	604	598
TELTELE GOBA QILTU	3,422	1,748	1,674	718	704
YEMO KILITU	1,700	839	861	359	357
MIDAKEGNI-WEREDA	77,502	38,144	39,358	14,914	14,610
MIDAKEGNI-RURAL	77,502	38,144	39,358	14,914	14,610
GAMBELA	3,388	1,661	1,727	650	635
TULU ETAYA	2,202	1,092	1,110	427	413
SOLE GODERA	1,220	590	630	242	232
BOKU NISO	2,936	1,448	1,488	540	526
MEFCHO	837	390	447	158	155
GERADO	968	493	475	190	183
GIJO KUMBE	1,264	635	629	240	239
BEKEFA ABETO	3,800	1,845	1,955	743	726
OFANJO TOKE LEGA	3,611	1,839	1,772	736	713
ARIFNJO GELAN	4,304	2,145	2,159	790	774
QARMI GURANE	2,946	1,466	1,480	520	510
SOLE KENJO	2,780	1,358	1,422	530	511
GOBE KURA	2,923	1,420	1,503	526	513

Table 9.2. Population, Households and Housing Units for Rural Kebeles by Sex: 2007

Geographical Area	Population			Number of households	Number of Housing units
	Both Sexes	Male	Female		
DERE GELAN	5,947	3,017	2,930	1,261	1,241
DEDEKESA AMUMA	3,200	1,567	1,633	620	613
GODA GELAN	5,860	2,817	3,043	1,128	1,109
GUDATA GEBA LEGA	5,694	2,747	2,947	1,071	1,061
GOSUWANGE	5,300	2,563	2,737	1,055	1,035
TUYE GUDA CHUQALA	2,113	1,003	1,110	442	435
BARO BEDARO	4,618	2,220	2,398	896	872
HALELU GOSU	3,750	1,865	1,885	689	678
LANTO JARESO	3,431	1,731	1,700	642	626
ARETATO KELEGA	2,578	1,303	1,275	468	465
WELLO TAMEBARO	1,832	929	903	350	345
CHELIA-WEREDA	134,217	66,836	67,381	26,404	25,807
CHELIA-RURAL	134,217	66,836	67,381	26,404	25,807
WOLQITUMA TULU MARA	5,562	2,714	2,848	1,077	1,048
TULUKOSORU	4,669	2,319	2,350	901	880
BILUNA KEKU	5,219	2,560	2,659	1,009	990
BADAELAMU	2,558	1,250	1,308	474	469
JARSO DIRE GEDA	7,062	3,455	3,607	1,398	1,372
ALEHULA DABI	5,228	2,478	2,750	993	981
ALELU ODA GUTA	2,493	1,229	1,264	490	488
OLE SERE	2,340	1,178	1,162	421	414
GELMO GIYORGIS	3,044	1,527	1,517	562	554
REFSO ALENGA	3,016	1,509	1,507	566	556
SEKONDO	2,458	1,223	1,235	447	436
REFSO QAMENO	5,330	2,651	2,679	1,005	989
ERGO WASHIMO	5,168	2,617	2,551	992	970
DUBI GEREGULTI	2,750	1,413	1,337	533	517
ALE WEREILU	4,301	2,081	2,220	918	893
SEBA BICHE	3,933	1,939	1,994	819	810
GOBA WASHEMO	2,160	1,085	1,075	458	450
JATO DERKE	1,393	715	678	273	266
ABORA KERARO	1,686	856	830	310	307
ABORA BENESU	2,637	1,317	1,320	519	503
RACHO	1,260	631	629	249	240
GUDA WELIYE	3,104	1,572	1,532	615	597
CHOBE TULU CHERI	4,217	2,110	2,107	776	763
HARO MARIYAM	3,801	1,914	1,887	707	697
WEGEDI KORTU	3,422	1,816	1,606	731	708
SHANO AGELO	3,077	1,554	1,523	569	548
ALE SOYEMA	3,178	1,570	1,608	679	661
SIRE SILASE	2,653	1,314	1,339	526	521
SEDEN ILU	4,349	2,199	2,150	871	837
WERJI	1,183	608	575	243	222
META KIDANE MEHRET	3,264	1,620	1,644	691	675
TULU ADEYU	2,266	1,144	1,122	468	457
WEDEY GRANCHU	3,903	1,958	1,945	821	795
ABEKU ANO	3,951	1,946	2,005	809	794
TULU NACHA	4,142	2,042	2,100	802	778
LIBEN GAMO	4,111	2,064	2,047	791	769
TULU BAJO	6,232	3,099	3,133	1,235	1,216
TITA MARU	3,097	1,559	1,538	656	636
BAKO TIBE-WEREDA	100,180	49,257	50,923	20,459	20,026
BAKO TIBE-RURAL	100,180	49,257	50,923	20,459	20,026
GAJO QOYE	3,816	1,880	1,936	797	780
BOKOJO ALE	3,077	1,480	1,597	622	608
WERDISOMBO DISASA	4,485	2,202	2,283	880	862
ADULAN	3,351	1,628	1,723	666	658
WELQITUMA BEKERERE	3,929	1,946	1,983	746	737
ODA GUDEYA	5,043	2,452	2,591	980	952
GEBAULE	1,892	952	940	382	368
GUDINA BIYA	4,443	2,167	2,276	886	862
BIQILTU LEKU	3,919	1,945	1,974	798	780
GOTO METI	5,126	2,481	2,645	1,045	1,024
KORTU CHANCHO	3,385	1,695	1,690	690	676
BARI ABO	3,244	1,660	1,584	661	651
DEMBI GOBU	4,036	2,018	2,018	841	823
DEMBI DIMA	3,475	1,718	1,757	712	701
CHEKA DIMTU	4,351	2,182	2,169	916	900
SEDAN QITE	4,079	1,961	2,118	860	846
TULU SENGOTA	3,501	1,677	1,824	748	738
DOSO DONGORO	2,233	1,115	1,118	430	406
HARA ABONO	3,155	1,513	1,642	616	594
GUDINA ALO	2,850	1,467	1,383	579	561
KARU WEREROBA	3,879	1,903	1,976	752	728
ODA HARO	3,630	1,767	1,863	767	752
GUDINA WELQITE	3,732	1,780	1,952	768	758
AMERTI GIBE	3,809	1,852	1,957	852	836

Table 9.2. Population, Households and Housing Units for Rural Kebeles by Sex: 2007

Geographical Area	Population			Number of households	Number of Housing units
	Both Sexes	Male	Female		
ODA KORMA	1,939	958	981	411	401
TERKANFETA GIBE	2,779	1,413	1,366	592	580
ODAGIBE	2,548	1,247	1,301	531	521
BECHERA ODA GIBE	4,474	2,198	2,276	931	923
DANO-WEREDA	91,171	45,485	45,686	18,557	18,159
DANO-RURAL	91,171	45,485	45,686	18,557	18,159
DIREHUJUBA	4,752	2,380	2,372	972	957
DANO SHENEN	4,496	2,231	2,265	934	924
DIRE DANO	3,471	1,738	1,733	686	679
DANO ROGE	4,346	2,071	2,275	919	898
BABO GESESO	4,208	2,099	2,109	843	802
KARAGERJEDA	4,894	2,384	2,510	1,034	1,013
BEDAELU	5,000	2,559	2,441	966	948
GIDA ABU	4,766	2,328	2,438	962	951
DIREHAREYU	3,026	1,481	1,545	624	604
SEYU GAMBELA	2,788	1,358	1,430	563	558
BILO HARERE	2,215	1,080	1,135	470	462
SEYU GUDETU	4,288	2,171	2,117	846	818
ANCHEBI BEDESO	2,890	1,416	1,474	546	529
KELECHE JIBAT	6,224	3,170	3,054	1,208	1,186
KEKERO JIBAT	3,880	1,950	1,930	793	779
ABU DORANI	4,002	2,034	1,968	777	763
BEKE SIRBA	5,624	2,810	2,814	1,132	1,094
KERSA DORANE	5,218	2,561	2,657	1,076	1,068
ODA LIBEN	4,012	1,984	2,028	880	851
AJILA DALE	6,811	3,463	3,348	1,416	1,378
AWADI GULUFA	4,260	2,217	2,043	910	897
NONO-WEREDA	80,694	41,664	39,030	17,255	16,801
NONO-RURAL	80,694	41,664	39,030	17,255	16,801
METUSILMI	2,682	1,372	1,310	565	539
METUABO	2,008	1,016	992	398	390
BILOABO	2,020	999	1,021	426	418
BILOMETA	1,773	908	865	345	337
HURUMUJIBAT	1,956	972	984	388	384
HURUMUKORKE	2,580	1,290	1,290	570	534
KORKEMARIYAM	1,537	802	735	317	307
CHANDO	2,528	1,231	1,297	569	551
GELMOWEREBO	2,366	1,202	1,164	516	510
NERBOBABO	2,335	1,159	1,176	521	511
HULUGETAKEREYU	1,879	940	939	448	426
ABOSERE	1,714	853	861	374	369
ALAKASE	1,433	757	676	331	324
DENBI	1,954	963	991	444	435
ABEYI HEBENI	1,547	848	699	309	305
KONOREHURUMU	1,822	943	879	386	378
HURUMU GEBRIEL	1,809	919	890	384	380
GODANO	1,978	980	998	425	412
HILO	2,284	1,184	1,100	490	471
METUSILASE	4,187	2,113	2,074	856	833
TELTELENA BERE	4,294	2,241	2,053	890	884
BILOWAYU	2,287	1,234	1,053	476	467
BEKEMOTI	2,177	1,169	1,008	443	433
CHEFEODA	2,426	1,222	1,204	490	472
MITARIHEBENI	2,876	1,518	1,358	601	583
DIKOSHUMO	3,538	1,881	1,657	806	778
NANO QONDALA	2,547	1,325	1,222	576	557
NANOALO	1,993	1,036	957	441	436
HALO DINKI	970	528	442	240	232
GOLOLE	4,291	2,223	2,068	1,022	987
IMBARO	2,187	1,148	1,039	465	455
JIRU GEMECHU	3,855	2,041	1,814	781	769
BIFITU JALELA	4,744	2,573	2,171	924	897
HURUMUKORKE (PRIVAT FARM)	36	30	6	9	9
KONOREHURUMU (PRIVAT FARM)	43	22	21	21	20
ALAKASE (PRIVAT FARM)	38	22	16	8	8
TIKUR ENCHINI-WEREDA	67,059	33,222	33,837	13,507	13,259
TIKUR ENCHINI-RURAL	67,059	33,222	33,837	13,507	13,259
TOKELEMAN	3,655	1,770	1,885	757	748
TOKEABUYE	1,850	939	911	362	355
NANO JIDA	3,093	1,550	1,543	586	571
WELDOHENE	4,726	2,317	2,409	940	928
BUYEMA QOCHORE	3,038	1,489	1,549	630	616
GAMO GEMBELA	2,108	1,012	1,096	409	404
BELO ABEYE	4,072	2,032	2,040	850	820
BUYEMA DALFO	2,437	1,204	1,233	493	484
BUYEMA MEJU	3,082	1,517	1,565	672	657
BUYEMA DEBELE	2,669	1,319	1,350	548	541

Table 9.2. Population, Households and Housing Units
for Rural Kebeles by Sex: 2007

Geographical Area	Population			Number of households	Number of Housing units
	Both Sexes	Male	Female		
ARFIN JODOGA	6,641	3,368	3,273	1,338	1,311
HOMI KENE	4,544	2,272	2,272	853	826
BOLA GERMAMA	2,169	1,108	1,061	410	407
BOLA DEMAKA	3,736	1,873	1,863	747	737
QORO KERSA	3,378	1,642	1,736	704	693
BOLA ROGE	5,378	2,619	2,759	1,107	1,091
ROGE DOGA	3,543	1,755	1,788	680	669
BUYEMA ROGE	4,300	2,122	2,178	879	866
AJO KERSA BELE	2,640	1,314	1,326	542	535
DENDI-WEREDA	140,481	71,188	69,293	28,265	27,531
DENDI-RURAL	140,481	71,188	69,293	28,265	27,531
TAYE SEKA	2,150	1,054	1,096	407	400
WERKA GARA	4,559	2,310	2,249	911	888
BEJIRO	4,359	2,177	2,182	868	860
GALESA KOFITU	2,639	1,295	1,344	548	546
KETIKETE WEREN BULICH	2,939	1,417	1,522	599	588
DINSA SHONDI	2,153	1,082	1,071	413	409
GORO DANISA	4,243	2,088	2,155	847	841
DEGA EGU	2,858	1,465	1,393	590	576
DANISA TENIKO	2,737	1,409	1,328	588	573
QEBA BEREDA	2,729	1,364	1,365	539	534
GALESA KOTAGESHER	2,858	1,420	1,438	552	534
WERIKA KORE	1,996	944	1,052	407	404
AWASH BOLO	4,823	2,457	2,366	914	891
GARE ARERA	4,479	2,261	2,218	879	862
DANO EJERISA GIBE	3,479	1,776	1,703	699	680
YOBIDO LEGEBATU	5,003	2,504	2,499	1,012	995
JEMIJEM LEGEBATU	2,828	1,418	1,410	549	542
GARE KORA	1,973	1,010	963	380	376
KORISO ODOGOBA	2,723	1,406	1,317	581	568
BITE EJERSA GIBE	3,246	1,673	1,573	647	631
SEREWA DEBISA	3,520	1,845	1,675	717	632
KALE ENIBORITU	1,304	670	634	259	256
CHELELEKA BOBE	3,112	1,629	1,483	654	644
FINICHA GODETI	2,773	1,429	1,344	583	579
FUJI GELILA	5,690	2,890	2,800	1,140	1,010
WAMURA SEQO	4,456	2,291	2,165	883	861
WERIKA WEREBO	2,798	1,410	1,388	552	535
JEWE BURI	2,924	1,523	1,401	566	553
AWASH BOLOTO	2,413	1,255	1,158	466	461
GATIRO LAFITO	2,287	1,167	1,120	458	440
SUMIBOLA SHIKO	2,290	1,134	1,156	418	412
GOLOLE BOLO	4,072	1,982	2,090	850	819
CHIRITO QOGNE	2,286	1,139	1,147	457	453
ORITA TULU LUBU	2,779	1,421	1,358	542	529
HUBETO DULE	1,359	692	667	280	279
GORO SOKORU	2,585	1,292	1,293	509	496
WENICH BITE	1,940	1,013	927	373	371
BODA BOSEQA	4,261	2,119	2,142	928	902
MERINO GONIJEB	2,275	1,186	1,089	440	435
AWASH WAJITU(MOVED TO DAWO WEREDA)	2,796	1,452	1,344	569	548
DENIDI SOLU	2,509	1,283	1,226	524	520
DENDI MUMICHA	3,071	1,539	1,532	636	624
HULA DULO	1,430	749	681	280	271
KOTOBA JALETA	6,292	3,296	2,996	1,321	1,292
TIRANIGE SHUBE	4,485	2,252	2,233	930	911
EJERIE-WEREDA	76,863	39,195	37,668	15,733	15,329
EJERIE-RURAL	76,863	39,195	37,668	15,733	15,329
DAKEBORA	4,559	2,328	2,231	890	826
TUQA	3,128	1,587	1,541	616	596
ELUAGA	5,039	2,478	2,561	1,037	997
BESO	2,791	1,380	1,411	576	573
GORBA	3,728	1,862	1,866	768	753
BORICHU	1,920	1,006	914	380	372
ARERTU	2,478	1,249	1,229	481	473
LITY MADO	1,900	974	926	393	385
GULIT	3,438	1,739	1,699	707	686
GEBIYA JIMATA	3,324	1,700	1,624	695	678
DHAMOTU	3,518	1,819	1,699	703	691
LANQESA	2,661	1,399	1,262	552	545
CHIRE	3,298	1,665	1,633	650	629
KUSAYE	1,924	960	964	382	379
GOLI	2,025	1,037	988	419	409
ENDODE	2,348	1,190	1,158	489	482
TULU KORMA	1,206	609	597	235	232
KIMOYE	3,165	1,604	1,561	645	632
HORA	1,707	877	830	347	343

Table 9.2. Population, Households and Housing Units for Rural Kebeles by Sex: 2007

Geographical Area	Population			Number of households	Number of Housing units
	Both Sexes	Male	Female		
TELBO	2,312	1,198	1,114	490	474
AMERO	4,349	2,238	2,111	906	888
ENAFITU	3,655	1,923	1,732	777	749
RARE SUQE	3,158	1,639	1,519	656	644
AREBSA	2,097	1,090	1,007	438	422
BOLENGO	1,708	859	849	350	343
HIDE	3,503	1,797	1,706	760	742
DIBU	1,924	988	936	391	386
WELMERA-WEREDA	80,471	40,609	39,862	17,058	16,584
WELMERA-RURAL	80,471	40,609	39,862	17,058	16,584
DUFA	1,737	858	879	357	352
ULAFOYATA	3,153	1,580	1,573	632	621
ULA SELASSE	1,715	834	881	344	341
HAROBOKI	4,363	2,219	2,144	898	889
TELECHO GEBRIEL	3,014	1,529	1,485	600	586
BURKUSAME GEBIYA ROBI	3,234	1,619	1,615	636	625
NANO GENENU	6,225	3,094	3,131	1,394	1,365
ADELEBERITYQORE	5,423	2,736	2,687	1,084	1,015
SOKOROAWASO	3,902	1,950	1,952	820	774
WETABECHA MINJARO	6,237	3,127	3,110	1,394	1,348
WECHECHA	1,508	743	765	303	301
BERIFETA LEMEFA	5,717	2,895	2,822	1,271	1,223
BERFETA TEKOFA	5,534	2,772	2,762	1,187	1,141
WAJETU HARBU	2,114	1,064	1,050	411	396
DAWA FILAFITO	1,769	925	844	359	343
GERSU SEYIDA	2,377	1,150	1,227	490	483
NANU SUBA	3,803	1,940	1,863	838	817
WAJETU WATO DALECHA	2,825	1,463	1,362	604	597
GEBA KEMISA	4,065	2,039	2,026	864	841
FALE TULURADA	2,698	1,364	1,334	575	561
GOLE LIBEN	4,155	2,170	1,985	943	925
NANO KERSA	4,500	2,346	2,154	943	930
SUBA YEMENIGIST DEN	403	192	211	111	110
ADA'A BERGA-WEREDA	104,714	52,676	52,038	21,652	20,962
ADEA BERGA-RURAL	104,714	52,676	52,038	21,652	20,962
SENBORO SEGO	4,185	2,103	2,082	858	848
HARO BORO	4,132	2,084	2,048	869	849
ODA DALOTA	3,703	1,818	1,885	778	761
ELUCHEKORSA	2,786	1,403	1,383	612	609
DEBISA AGASA	3,595	1,856	1,739	753	736
DIRE MEDALE	1,773	893	880	404	348
ELU WEREBO	1,293	649	644	264	260
KERKERECHA	3,262	1,641	1,621	700	690
KORE JENO	2,858	1,417	1,441	609	592
BIYO WEGIDY	2,506	1,270	1,236	537	534
TULY DESE	4,196	2,110	2,086	863	839
CHANCHO BRETE	3,949	2,046	1,903	864	848
REJI MOKODA	4,060	2,024	2,036	852	823
ELU MUTE	3,821	1,889	1,932	812	794
ADADA SODOBILE	1,678	837	841	340	332
ELU SODA BILE	1,420	684	736	300	296
ELU KETEBA	1,840	929	911	400	393
ELU TOSANYI	3,536	1,784	1,752	736	714
ODO OLONKOME	3,278	1,593	1,685	721	691
CHEFE BISIL	1,455	736	719	298	293
EJERE NEGEWO	5,596	2,798	2,798	1,142	1,105
WERE ELU	3,919	1,991	1,928	730	708
DAKUKERISA	2,600	1,311	1,289	489	470
ULAGORA	4,940	2,441	2,499	979	957
GATIRA NEBE	3,707	1,872	1,835	693	680
BISHAN DIMO	2,023	1,003	1,020	396	380
HARO SHOBORE	3,349	1,720	1,629	672	651
FITE	1,821	919	902	356	345
HARO LEMEN	1,645	761	884	322	319
KALO	2,867	1,481	1,386	588	556
SIRE BERGA	2,702	1,371	1,331	548	534
MARU CHOBOT	2,743	1,363	1,380	543	532
ITEYA	1,884	939	945	396	389
DEKU KITO	5,367	2,743	2,624	1,020	983
ADEA BREGA WETET HABIT LIMAT	225	197	28	208	103
META ROBI-WEREDA	136,600	67,522	69,078	27,043	26,554
METAROBI-RURAL	136,600	67,522	69,078	27,043	26,554
QUNDE GERESU	3,479	1,687	1,792	705	696
METE HARO	3,697	1,782	1,915	757	743
BEKO JELDESA	3,338	1,640	1,698	699	695
WEGIDE BEDESA	1,516	767	749	308	305
BUFACHEFE	3,266	1,599	1,667	713	705

Table 9.2. Population, Households and Housing Units
for Rural Kebeles by Sex: 2007

Geographical Area	Population			Number of households	Number of Housing units
	Both Sexes	Male	Female		
LUMA TATESA	4,395	2,166	2,229	923	915
SENDAFA BONEYA	5,270	2,512	2,758	1,123	1,101
CHONIFE MENKE	3,311	1,624	1,687	645	637
LILU	1,819	919	900	345	339
MENIDELA	4,238	2,115	2,123	832	820
SUBAGAJO	5,009	2,405	2,604	1,073	1,060
ALELITU CHOBERE	3,446	1,687	1,759	661	647
GORO MAKO	2,223	1,101	1,122	417	412
LOYA JAGOLA	2,609	1,247	1,362	492	483
SIRE BABO	2,844	1,380	1,464	534	518
AGEMSA BORA	3,106	1,552	1,554	634	623
DALETA WELIKITE	4,187	2,010	2,177	826	809
ILUDANSE	3,726	1,888	1,838	715	704
SUBAKERIBE	1,910	922	988	358	350
MUTEROBI	3,695	1,798	1,897	760	752
AMUMADADINO	3,189	1,569	1,620	606	595
KETIKETO JIJIGA	3,952	1,986	1,966	781	760
HARO WELKETE	2,673	1,274	1,399	531	513
BURUSA DULLA	2,117	1,107	1,010	399	395
DULLA DHUNGUGI	1,209	605	604	237	231
DULLA	4,984	2,471	2,513	947	923
KETCHEMA WELENSO	5,387	2,652	2,735	1,037	1,025
KUYU GICHI	2,139	1,048	1,091	405	394
FALE	4,907	2,478	2,429	951	941
SEBAELA	2,106	1,049	1,057	400	394
KIMO DIMA	2,186	1,093	1,093	438	435
HULUKO BIRBIRSA	3,771	1,865	1,906	741	732
HUKO HARO	2,633	1,328	1,305	521	510
WERKE WELENSU	6,050	2,999	3,051	1,171	1,114
WERBO	2,061	1,053	1,008	401	397
GOLA GURGI	6,217	3,152	3,065	1,194	1,163
QORO GINO	2,431	1,226	1,205	480	472
BAKA	4,287	2,175	2,112	855	837
ABO CHERU	3,335	1,664	1,671	645	636
CHANCHO BORCHO	2,023	1,014	1,009	406	399
BAKA QORCHA	1,859	913	946	377	374
ABUNA GINDEBERET-WEREDA	106,570	52,134	54,436	20,196	19,465
ABUNA GINDEBERET-RURAL	106,570	52,134	54,436	20,196	19,465
DEGOMA KIBI	1,813	969	844	329	321
GORO DOKONU	2,861	1,460	1,401	586	567
DEGUMA YEGOT	1,523	784	739	316	299
DEBEKA	1,642	807	835	335	318
GERBI GOLE	1,864	892	972	366	350
DIRE QEGNI	1,907	933	974	363	346
BEKEKO KERE DIBAR	1,552	790	762	297	292
YEGOT	5,829	2,835	2,994	1,128	1,095
KONO	2,839	1,388	1,451	528	511
GER TOKE	3,054	1,480	1,574	584	576
DAKONU SURE	1,081	553	528	217	215
GORO BATE	2,520	1,258	1,262	509	493
KOLU	2,006	988	1,018	379	367
GOHO GUDURU	1,932	931	1,001	401	397
WELENSU	2,499	1,230	1,269	485	474
GUDURU	2,101	1,050	1,051	395	363
BEDADA WELE	3,425	1,666	1,759	671	653
GORO FURTO	2,406	1,195	1,211	483	472
GUTE ANDODE	2,035	1,004	1,031	377	372
DENSA OULA BURKE	1,323	644	679	257	245
ERJAJO	5,906	2,824	3,082	1,118	1,098
GORO JALETE	2,508	1,197	1,311	458	451
BEDESA CHANDO	4,822	2,408	2,414	848	820
HARO	3,619	1,744	1,875	693	670
BEKE QELATE	911	446	465	168	164
OBORA	2,876	1,403	1,473	525	509
ANFARA KICHU	5,863	2,891	2,972	1,105	1,087
KERE BETE	2,215	1,013	1,202	402	390
WILO JEGENFO	2,001	978	1,023	368	356
GAGO BITE	1,817	904	913	344	333
GAGO OSOLE	2,096	1,007	1,089	392	386
DEKESA GORO DIKO	1,992	993	999	358	349
BEDESA DEMBI	2,067	951	1,116	379	371
GAJO BEDESA	1,985	962	1,023	373	365
KERE CHEKA	1,998	980	1,018	364	360
ENSELALE GAJO	2,036	970	1,066	374	370
OGOBE GAJO	748	365	383	139	138
MENDIDA SOLE	2,265	1,078	1,187	426	413
MENDEDA TUNJETI	3,589	1,724	1,865	667	444

Table 9.2. Population, Households and Housing Units for Rural Kebeles by Sex: 2007

Geographical Area	Population			Number of households	Number of Housing units
	Both Sexes	Male	Female		
GUTO SOMBO	1,896	907	989	338	334
DEGA TINA	1,941	951	990	367	362
HERERI KENJO	1,950	953	997	368	360
CHEFE ERERE	3,257	1,628	1,629	616	609
TOKE KUTAYE-WEREDA	104,047	52,011	52,036	20,718	20,060
TOKE KUTAYE-RURAL	104,047	52,011	52,036	20,718	20,060
QUCHA GAMO	2,366	1,218	1,148	460	432
KOLBA ANCHABI	3,438	1,701	1,737	691	658
MELKA NEGA DENBI	2,793	1,387	1,406	563	536
DHGA FELE	4,768	2,367	2,401	1,020	994
EMALA DAWE AJO	4,738	2,408	2,330	920	889
WAJIRA	4,143	2,088	2,055	807	796
DADA GELAN	4,899	2,466	2,433	930	894
HADARESA BILA	3,477	1,754	1,723	681	667
GIMBI	2,192	1,099	1,093	431	423
MELKE DERA	3,028	1,482	1,546	615	599
MARUF	3,199	1,600	1,599	659	645
BERBERSANA DOGOMA	4,311	2,166	2,145	940	893
ULA LANKESA	2,282	1,141	1,141	445	437
HARU LELU	1,719	859	860	355	343
EJERE ARFENJO	1,866	922	944	361	341
TOKE ARFINJO	2,610	1,303	1,307	511	488
TEMAY	2,713	1,407	1,306	542	526
LENCHA	2,662	1,306	1,356	580	555
AGAMSA DASO	3,848	1,922	1,926	765	741
KELA BERODA	5,031	2,459	2,572	1,083	1,056
CHAKA GAMO	2,004	1,001	1,003	387	383
TOKE KOMBOLCHA	4,123	1,983	2,140	815	772
ERENSA	2,885	1,507	1,378	543	527
METI	2,544	1,261	1,283	504	496
CHANCHO OBI	2,916	1,460	1,456	588	564
ROGE DANISA	4,457	2,193	2,264	882	868
ROGE AJO	1,585	788	797	311	308
MUGNO KESHENBEL	4,526	2,292	2,234	874	835
MUGNO BASHARO	5,761	2,871	2,890	1,085	1,062
MUGNO BABO GALO	3,699	1,833	1,866	706	694
MUGNOTUTU	3,464	1,767	1,697	664	638
JIBAT-WEREDA	68,581	33,993	34,588	13,852	13,535
JIBAT-RURAL	68,581	33,993	34,588	13,852	13,535
GAMOYABELO	2,128	1,055	1,073	406	395
CHENCHEDUNA MESERA	3,361	1,682	1,679	658	646
AGELGOBO BASALE	3,586	1,743	1,843	710	694
GAMO WELISO	2,438	1,255	1,183	496	487
ALELTU DIRIKO	1,611	784	827	314	307
BILOMALIMA	4,564	2,226	2,338	883	863
GAMO JIBAT	1,222	620	602	236	227
MUNYO ABEYI	3,655	1,773	1,882	737	728
TUTU JIBAT	692	350	342	139	139
MARU JIBAT	2,484	1,179	1,305	515	502
ABAY REJI	1,720	892	828	329	321
MARU BAHA	2,678	1,321	1,357	513	502
MARU GAJA	2,659	1,300	1,359	547	525
MARUKOBOLCHA	2,753	1,405	1,348	553	541
MARUGONBO	2,567	1,282	1,285	496	475
WITATE	3,341	1,598	1,743	695	688
KUTAYE MUNYO	5,440	2,669	2,771	1,117	1,107
MOLUFALE	4,287	2,127	2,160	930	899
KUYUARERE	3,645	1,853	1,792	780	755
OLIOSO	2,599	1,327	1,272	521	513
GAMOADADI	3,325	1,635	1,690	694	674
ICHADIKA	4,859	2,451	2,408	993	967
ADAMI UKE	2,967	1,466	1,501	590	580
ELIFATA-WEREDA	55,491	27,647	27,844	11,150	10,923
ELIFATA-RURAL	55,491	27,647	27,844	11,150	10,923
HIDA BUSENIDI	3,231	1,604	1,627	683	671
DIRE BEREDA	1,733	841	892	350	349
ETISA	4,261	2,144	2,117	893	866
AMIBAL TAGODETI	4,495	2,285	2,210	887	870
HARO TUFFITICHA	5,876	2,906	2,970	1,157	1,132
DEBA MEDIHANIALEM	5,479	2,705	2,774	1,077	1,065
GOSU MIKAEL	5,585	2,792	2,793	1,095	1,080
TOSENG GEFARE	4,535	2,264	2,271	903	898
GUTE SADO	2,490	1,213	1,277	570	552
JIRIMA KORIBESA	2,856	1,432	1,424	549	537
FULICHA	2,654	1,329	1,325	520	501
SATO LUKU	3,334	1,648	1,686	707	693
GICHU	2,799	1,356	1,443	554	533

Table 9.2. Population, Households and Housing Units for Rural Kebeles by Sex: 2007

Geographical Area	Population			Number of households	Number of Housing units
	Both Sexes	Male	Female		
SINANI LUKU	2,256	1,153	1,103	455	444
SOMIBO CHITU	3,907	1,975	1,932	750	732
HOLETA/TOWN/-WEREDA	2,297	1,093	1,204	473	470
HOLETA/TOWN/-RURAL	2,297	1,093	1,204	473	470
ELALA GOJO	2,297	1,093	1,204	473	470
NORTH SHEWA-ZONE	1,284,547	645,777	638,770	271,213	263,792
WERE JARSO-WEREDA	130,895	65,583	65,312	27,509	26,890
WERE JARSO-RURAL	130,895	65,583	65,312	27,509	26,890
FAJI AJERSA	6,768	3,389	3,379	1,493	1,374
KORGEGO LUTU	5,262	2,620	2,642	1,127	1,106
HARO MIKAEL	4,606	2,351	2,255	970	959
SHENKORA SHESHENG	3,211	1,627	1,584	726	716
KOLAJE MOGEDERA	3,828	1,908	1,920	889	871
KOLA BORSO	1,975	967	1,008	433	421
DEM BEZA WELE	4,926	2,502	2,424	1,063	1,047
GEREME GOBA	3,330	1,663	1,667	733	718
BISETINO DERA	4,838	2,423	2,415	1,028	1,011
MELIYOU CHEWA	5,317	2,679	2,638	1,085	1,063
AWARE GOLJE	7,750	3,915	3,835	1,663	1,627
LENCHO BORSO	5,394	2,681	2,713	1,060	1,043
WELE CHILELO	2,674	1,372	1,302	535	528
JEMO BERDADA	4,824	2,427	2,397	944	917
HOSE	5,225	2,498	2,727	1,133	1,108
LANTU WELE ARGI	4,982	2,421	2,561	1,033	1,016
JEMOJEMO MELA	7,174	3,604	3,570	1,554	1,514
BOBE LIBEN	6,198	3,076	3,122	1,356	1,318
JARSO TUTI	3,227	1,609	1,618	649	638
ABU KUKE	6,408	3,309	3,099	1,240	1,221
NUNU GONDINI	5,348	2,673	2,675	1,121	1,089
ABUYA YANBENA	6,086	3,088	2,998	1,258	1,245
BITO MILKI	4,643	2,347	2,296	895	888
DEYE TUTI	9,149	4,620	4,529	1,940	1,897
BUCHUSA SELASE	7,752	3,814	3,938	1,581	1,555
DERA-WEREDA	173,254	86,136	87,118	40,731	39,550
DERA-RURAL	173,254	86,136	87,118	40,731	39,550
HOMA BONEYA	7,913	3,998	3,915	1,796	1,757
GEBURO	7,704	3,907	3,797	1,887	1,859
DEMBI BIRJE	4,740	2,314	2,426	1,064	1,033
BEYO NONO	4,977	2,448	2,529	1,213	1,198
GILI WEDESA	3,011	1,451	1,560	679	662
GODIMA 3 WARKA	3,369	1,688	1,681	809	772
KARA MITI KORA	4,931	2,489	2,442	1,139	1,112
ADDIS ALEM YAYA	5,330	2,673	2,657	1,229	1,197
KABI GOLOLCHA	8,190	4,124	4,066	1,842	1,807
KERABA	4,297	2,177	2,120	997	985
MENELEGO	4,308	2,134	2,174	1,015	950
ABU GODO	3,899	1,986	1,913	934	899
BAHIT	2,744	1,407	1,337	668	649
MAMO BUKINI	3,982	1,970	2,012	967	941
MAKAFTA JURU	9,369	4,642	4,727	2,221	2,170
WERE HULA	9,332	4,614	4,718	2,147	2,100
ADAA MALKE	6,693	3,397	3,296	1,487	1,465
ILU GODA CHEFE	5,746	2,830	2,916	1,455	1,411
DEKU WEBENSO	5,190	2,672	2,518	1,218	1,192
KORO GINDE BERBERE	4,032	2,020	2,012	971	948
HAMUMA GINDO	5,419	2,637	2,782	1,242	1,044
HARBO DASO	2,604	1,296	1,308	631	615
ILU WAYO	3,589	1,791	1,798	863	837
BECHO WAJITU	4,358	2,263	2,095	982	956
MENKATA	5,159	2,547	2,612	1,220	1,189
WERE GEBRO	5,592	2,739	2,853	1,378	1,344
HACHE KUSAYE	4,506	2,199	2,307	1,035	1,023
WEGILO MICHAEL	5,343	2,602	2,741	1,213	1,172
MEKAFTA MENEYU	6,328	3,079	3,249	1,485	1,462
WERE MENEYU	5,472	2,693	2,779	1,340	1,293
KURU SUBA	6,261	3,067	3,194	1,496	1,455
JIRU DADA	4,030	1,958	2,072	948	922
BABU DIRE	4,836	2,324	2,512	1,160	1,131
HIDABU ABOTE-WEREDA	76,599	38,087	38,512	16,011	15,728
HIDABU ABOTE-RURAL	76,599	38,087	38,512	16,011	15,728
HARO CHALENQO	2,993	1,510	1,483	643	630
GEDEBO JEMA	3,544	1,790	1,754	739	725
GEDABO GEYORGIS	4,359	2,186	2,173	914	898
AMUMA MECHARA	2,478	1,244	1,234	510	500
AMDA SIRERO	3,546	1,793	1,753	745	743
ADEA NECHO	5,418	2,688	2,730	1,131	1,108
ADEA BONAYA	5,583	2,828	2,755	1,161	1,134

Table 9.2. Population, Households and Housing Units for Rural Kebeles by Sex: 2007

Geographical Area	Population			Number of households	Number of Housing units
	Both Sexes	Male	Female		
KOBE GODETE	3,335	1,695	1,640	666	648
YAYA MARIYAM	4,159	2,074	2,085	880	862
YAYA ALENGO	1,750	829	921	348	342
NYAA GOBABU	2,932	1,472	1,460	614	607
WEYILU MODJO	3,949	2,001	1,948	816	798
ALEQOCHI QERE	3,604	1,802	1,802	729	719
DORO AMUMA WAJU	4,874	2,411	2,463	1,052	1,040
DEBELA BOKOLO	5,203	2,504	2,699	1,134	1,116
SIRE MORESE	4,076	1,983	2,093	848	829
YAYA DEKE BORA	3,992	1,940	2,052	823	812
ABADO ARERO	5,492	2,676	2,816	1,146	1,130
DIRE BENITU	5,312	2,661	2,651	1,112	1,087
KUYU-WEREDA	101,180	50,344	50,836	21,120	20,689
KUYU-RURAL	101,180	50,344	50,836	21,120	20,689
DARO WILENCHO	2,693	1,344	1,349	575	571
DARO TATESSA	2,690	1,334	1,356	567	558
DARO BERBERSA	4,582	2,311	2,271	942	921
DARO CHENGE	5,263	2,626	2,637	1,102	1,084
AMUMA WOCHALE	3,001	1,493	1,508	596	581
BONDE GIDABO	6,314	3,215	3,099	1,264	1,226
LIBEN KURA	6,687	3,380	3,307	1,347	1,330
DIRE HACHO	4,178	2,054	2,124	856	844
SOMBO CHIKA	2,717	1,378	1,339	556	551
DUBANA AGELO	4,622	2,330	2,292	961	947
WOYE GOSE	4,473	2,241	2,232	893	869
KOYE AKALE	6,149	3,070	3,079	1,265	1,233
WOYE CHEBERE	3,449	1,695	1,754	765	748
TEMESASA ROGE	2,714	1,358	1,356	578	554
JILA KERENESA	5,986	2,985	3,001	1,244	1,223
DAWICHA KERENSA	5,484	2,628	2,856	1,172	1,146
HALELU CHARE	6,198	3,111	3,087	1,249	1,220
HARIRO DERSO	2,224	1,115	1,109	451	449
ROGE QOLATI	4,806	2,369	2,437	1,062	1,044
JELISA LITU	3,044	1,558	1,486	687	655
BERETI	6,831	3,313	3,518	1,512	1,486
AMUMA BUBISA	2,012	972	1,040	428	423
DAYE WILINCHO	5,063	2,464	2,599	1,048	1,026
DEGEM-WEREDA	93,077	46,354	46,723	19,285	18,859
DEGEM-RURAL	93,077	46,354	46,723	19,285	18,859
LLISA ALIDORO	7,240	3,558	3,682	1,561	1,533
ELAMU MICKAEL	5,900	3,014	2,886	1,236	1,221
WEYIBA GULELE	4,148	2,140	2,008	915	900
KISANE M /ALEM	7,281	3,711	3,570	1,620	1,582
ANO QERE	4,782	2,415	2,367	932	920
ELAMU AEFERSO	4,661	2,276	2,385	892	869
BONEYA AFIRAMI	5,687	2,807	2,880	1,212	1,167
HANA JIRU GEDAM	6,815	3,376	3,439	1,327	1,281
HANO DEGEM	4,583	2,205	2,378	892	887
TUMANO ABIDI	7,558	3,727	3,831	1,551	1,524
RASO MIGNA	3,434	1,692	1,742	673	667
ANA JIRU BISANDIMU	3,688	1,831	1,857	748	714
ALI DORO ABO	4,422	2,178	2,244	888	876
LEMEN CHARAKI	5,625	2,824	2,801	1,162	1,131
LEMEN QERE KORA	4,063	2,020	2,043	851	839
DEMYE SHALAYISHE	2,782	1,366	1,416	549	528
QANDE AGEMSA	4,066	2,060	2,006	876	854
YAYA HARO	6,342	3,154	3,188	1,400	1,366
GIRAR JARSO-WEREDA	67,312	34,467	32,845	14,449	14,071
GIRAR JARSO-RURAL	67,312	34,467	32,845	14,449	14,071
KOLENGA EYESUS	1,867	915	952	447	441
GEJEBA SILMI	4,463	2,320	2,143	1,016	1,003
ENEGWAL	3,378	1,782	1,596	840	832
SHEBEL FATE	3,176	1,652	1,524	730	716
ADISIGE	5,166	2,654	2,512	1,219	1,192
WEDESO AMIBA	3,173	1,689	1,484	821	809
SHERER GENET	2,650	1,394	1,256	625	603
WERITU	3,764	1,873	1,891	794	762
KOTICHO SEFANE	3,090	1,576	1,514	614	603
TORIBAN ASHE	5,755	2,954	2,801	1,131	1,086
GIRAR GEBER	4,889	2,500	2,389	1,002	982
DIRE DOU	4,612	2,374	2,238	922	896
EYETA DANISA	2,623	1,369	1,254	515	507
GISHE USOMANI	3,472	1,753	1,719	702	684
OMETO KIRO	2,613	1,342	1,271	557	522
BONEYA GINO ANO	5,634	2,806	2,828	1,167	1,144
ELAMU ARJO SELALE	6,987	3,514	3,473	1,347	1,289
DEBRE LIBANOS-WEREDA	36,224	18,800	17,424	7,354	7,059

Table 9.2. Population, Households and Housing Units
for Rural Kebeles by Sex: 2007

Geographical Area	Population			Number of households	Number of Housing units
	Both Sexes	Male	Female		
DEBRE LIBANOS-RURAL	36,224	18,800	17,424	7,354	7,059
SONE	3,352	1,703	1,649	690	607
TERE GIYORGIS	4,312	2,259	2,053	851	824
TUMANO	2,538	1,300	1,238	480	472
WAKENE	6,375	3,331	3,044	1,280	1,237
GORONA WERTU	5,320	2,708	2,612	1,048	1,005
DIREJIBO	4,587	2,405	2,182	885	869
ADDIS ALEM	3,673	1,939	1,734	871	826
ENEGOTAMINA ANKI	1,662	868	794	352	349
AYAT ARASH	1,180	615	565	251	248
BABU EDERO	3,225	1,672	1,553	646	622
WUCHALE-WEREDA	91,103	46,088	45,015	18,318	17,777
WUCHALE-RURAL	91,103	46,088	45,015	18,318	17,777
ILUNA ETEYA	5,068	2,589	2,479	1,029	1,018
USEMANI	6,616	3,356	3,260	1,306	1,285
SADINI	2,396	1,207	1,189	500	492
GOMORONA SABO	2,552	1,279	1,273	493	486
WELANSONA AROJI	6,007	3,022	2,985	1,219	1,203
ECHIKO KURA	2,403	1,231	1,172	486	471
BIDARU	4,822	2,421	2,401	1,040	1,025
ABU YIFECH	3,107	1,622	1,485	616	602
GELMONA GORA	2,096	967	1,129	401	394
ILUNA EGU KURA	3,971	2,014	1,957	803	626
ADARE GORDOMA	6,418	3,206	3,212	1,241	1,222
MECHALA SELE	3,858	1,933	1,925	754	735
HARKISO	5,085	2,562	2,523	966	934
AKAKU DEYO KETA	2,370	1,232	1,138	456	442
BEDEYE GIMBICHU	3,329	1,734	1,595	722	703
BABU ANO	1,938	998	940	406	404
BECHO FALENI	3,091	1,576	1,515	654	637
BOLE BECHO	2,984	1,472	1,512	654	635
KASO ABO	3,048	1,613	1,435	607	596
NONO	5,034	2,532	2,502	1,017	1,005
GEBRIEL GUTO	2,604	1,372	1,232	493	485
GORA KETEBA	5,086	2,581	2,505	1,009	978
BOSOKE JATE	3,431	1,713	1,718	664	645
ENGOYE GORDOMA	3,789	1,856	1,933	782	754
ABICHUNA GNEA-WEREDA	69,315	34,733	34,582	14,113	13,643
ABICHUGNA GNEA-RURAL	69,315	34,733	34,582	14,113	13,643
DURIMA	3,781	1,871	1,910	822	797
NESERI TIR	4,649	2,382	2,267	874	847
NESERI MENEHORO	2,146	1,082	1,064	420	411
GADULA	4,326	2,168	2,158	862	858
AMANITE GORO	1,871	987	884	363	359
AMANITE GAMO	3,246	1,659	1,587	612	600
GAMO	2,487	1,284	1,203	517	510
SALAYISH	3,412	1,743	1,669	679	664
MENDIDA ZURIYA	3,706	1,833	1,873	778	750
ADERE EJERSA	3,638	1,819	1,819	741	733
BASO CHINIBILE	3,658	1,869	1,789	741	733
MUTI	5,162	2,594	2,568	1,037	1,014
AYIDA TEGILU	4,836	2,414	2,422	1,023	999
ANO AKABIDO	4,472	2,175	2,297	966	949
DOYO DEWE	4,486	2,195	2,291	897	732
ABIDELA	3,068	1,504	1,564	640	628
DAYOLE	3,556	1,798	1,758	777	766
ADERE CHOLE	3,350	1,651	1,699	661	652
BOTERA BILET	3,465	1,705	1,760	703	641
KIMBIBIT-WEREDA	62,477	31,285	31,192	12,793	12,524
KIMBIBIT-RURAL	62,477	31,285	31,192	12,793	12,524
WURJIN GAREJELO	1,787	896	891	348	345
QULO	2,500	1,273	1,227	511	507
MOYONA QUMDINGAY	3,498	1,796	1,702	729	720
QERENSE GIMBI	2,792	1,398	1,394	568	560
MASET BARUGA	3,554	1,826	1,728	727	717
ADENA DALETI	1,312	682	630	270	266
DALOTA QORKE	1,860	938	922	361	355
DALOTA SUKE	1,550	774	776	303	298
BASONA SERABI	2,084	1,042	1,042	430	420
SEGELE DINKI	1,720	876	844	345	335
DERMEMUSA	876	441	435	186	182
ENDOD WASHA	1,741	891	850	352	341
WENTU	1,808	886	922	370	358
ADADI FALI	2,562	1,293	1,269	515	501
SOJOLE GAREBATO	2,174	1,081	1,093	462	449
FINCHOWA QUTIR 1 ENA 2	2,362	1,188	1,174	488	471
MOYONA GARABORU	2,606	1,269	1,337	538	529

Table 9.2. Population, Households and Housing Units
for Rural Kebeles by Sex: 2007

Geographical Area	Population			Number of households	Number of Housing units
	Both Sexes	Male	Female		
TABOTANA MEHAMEDE	3,480	1,743	1,737	744	725
GOLELCHA	1,510	735	775	330	324
DAKABORANA GODETI	4,778	2,317	2,461	983	967
SAOLINA DAKABORA	2,627	1,300	1,327	527	495
GARACHATU	2,692	1,360	1,332	532	520
TUKA ABDELA	2,362	1,168	1,194	477	474
MENUSHANA LAYKOMBOLCHA	2,180	1,068	1,112	461	450
TUKANA KORAWEHA	1,753	888	865	358	351
MOGOROGARADUGA	976	483	493	201	192
ETISANA ENJIFENO	462	225	237	87	87
ADADIMOTO	1,196	595	601	237	236
ZENGO	1,675	853	822	353	349
BEREH-WEREDA	80,808	41,023	39,785	17,058	16,670
BEREH-RURAL	80,808	41,023	39,785	17,058	16,670
JOTE MUGNA	2,469	1,219	1,250	534	522
BURA ALELITU	1,690	844	846	347	341
ACHENI	2,711	1,362	1,349	556	556
BURA BURAH	2,246	1,132	1,114	448	440
DIBIDIBE KIKI	2,037	1,032	1,005	418	407
CHEFA HULUKO	2,299	1,173	1,126	500	489
BURA MARU TULU KORJICHA	2,672	1,370	1,302	527	520
TENIKOLE WEREBI	2,392	1,228	1,164	460	451
SODRE KORE	4,048	2,001	2,047	862	827
GIRARI REH	2,889	1,437	1,452	575	561
DABE MUDA GUDO	3,784	1,879	1,905	789	775
LEGE BERI LEGE BELO	3,273	1,678	1,595	631	625
WELIGEWO	8,432	4,186	4,246	1,865	1,818
YEKA SADI	5,396	2,780	2,616	1,342	1,302
GWALA DALE DENIBEL	5,403	2,732	2,671	1,338	1,286
HABRU KENO KURA JIDA	3,069	1,563	1,506	617	597
ABUROGE	3,385	1,778	1,607	647	633
KONITOBA WEDECHA	3,053	1,537	1,516	593	582
REPA DENIBEL	2,667	1,361	1,306	550	547
HEBRU ABA MELA MUGER	2,581	1,323	1,258	539	528
CHEBI SIRE GUYO	4,367	2,237	2,130	847	830
LENICHE CHOBA SULULITA	5,060	2,597	2,463	1,036	1,021
META GUTA KOMBOLE	4,885	2,574	2,311	1,037	1,012
SULULTA-WEREDA	113,855	57,092	56,763	23,937	23,239
SULULTA-RURAL	113,855	57,092	56,763	23,937	23,239
HANDA WEZERO	4,706	2,327	2,379	1,000	979
ADEA GEMBICHU	3,750	1,862	1,888	762	668
BECHO	4,552	2,286	2,266	942	913
BOKU GOLBA	4,000	2,048	1,952	796	782
MOYO GAJO	4,388	2,261	2,127	876	855
GORFO	5,805	3,010	2,795	1,316	1,273
WAJU DALOTA	7,529	3,764	3,765	1,563	1,520
DEKE BORA NGEA BOSTI	4,177	2,101	2,076	825	810
ALEM TENA KARE DERE	3,919	1,987	1,932	797	779
GUTO ELAMO	3,150	1,593	1,557	660	601
NONO BEYO GARE ALGE	1,624	796	828	336	330
CHANCHO'BUBA	6,745	3,385	3,360	1,379	1,343
AKO AFO BABO	5,503	2,778	2,725	1,152	1,128
DERBA GULELE BERESA	5,107	2,568	2,539	1,166	1,141
LILO CHEBEKA	2,831	1,390	1,441	572	565
DERE SILO LEGEHETO	4,543	2,241	2,302	915	892
GULELE GEBREAL	4,987	2,544	2,443	980	964
GELANO SABORA	3,340	1,689	1,651	648	633
WERERSO MALIMA	4,103	2,051	2,052	849	834
KETA WELELE	4,206	2,162	2,044	854	843
WELE LUBE AKAKO	6,566	3,234	3,332	1,526	1,471
WERERSO NONO MENABECHU	10,332	5,140	5,192	2,243	2,178
WESERBI GUTO	7,992	3,875	4,117	1,780	1,737
YAYA GULELE-WEREDA	52,385	26,913	25,472	11,042	10,357
YAYA GULELE-RURAL	52,385	26,913	25,472	11,042	10,357
DEDENATIGE	5,834	2,985	2,849	1,349	1,038
MUNONA CHEMERE	3,181	1,645	1,536	651	632
LEMI	4,463	2,304	2,159	928	732
SADENIBIYE	4,557	2,391	2,166	947	925
NANO	1,701	942	759	352	339
YASANA GODEWERKI	2,757	1,390	1,367	623	614
GOBOLANA KATILA	3,618	1,893	1,725	757	745
ILUNA DIRE	3,775	1,901	1,874	755	742
DALETINA RIMETE	3,264	1,621	1,643	708	698
ALEDERA	2,937	1,519	1,418	620	605
ARERE	1,275	667	608	263	261
NGEONA SOLE	3,240	1,667	1,573	646	638
KUCHUNA TENIGEGO	2,576	1,359	1,217	500	488

Table 9.2. Population, Households and Housing Units for Rural Kebeles by Sex: 2007

Geographical Area	Population			Number of households	Number of Housing units
	Both Sexes	Male	Female		
DEDEDUFITU	1,858	923	935	452	441
SOLEGEBE	1,714	898	816	356	354
GUYEMANA KUAT	2,718	1,368	1,350	546	532
GODEJIBA	2,917	1,440	1,477	589	573
JIDA-WEREDA	53,658	26,889	26,769	10,977	10,600
JIDA-RURAL	53,658	26,889	26,769	10,977	10,600
AYIDA DAWO	3,104	1,556	1,548	653	609
DEGA GOLBA	3,194	1,546	1,648	626	607
AREBSA CHIFARA	2,993	1,548	1,445	584	572
ARIYA GADULA	3,128	1,523	1,605	636	622
DEBELE GENJO	3,151	1,569	1,582	631	591
WANYA KORE	3,317	1,624	1,693	671	655
GOGOLE NESERI	4,689	2,356	2,333	947	928
HARO ABU	3,283	1,641	1,642	648	640
GANGO	7,478	3,764	3,714	1,535	1,499
WANYA DEGA NESERE	5,207	2,631	2,576	1,095	1,014
SIBA SERTI	2,959	1,486	1,473	731	719
KELATE	6,414	3,223	3,191	1,278	1,239
SIBA DEGA	4,741	2,422	2,319	942	905
MULO-WEREDA	32,842	16,650	16,192	6,512	6,295
MULO RURAL	32,842	16,650	16,192	6,512	6,295
MELO FALE	5,468	2,769	2,699	1,100	1,069
AMUMA BUBISA DEMBURE	2,769	1,396	1,373	531	513
BORO TIRO DERBA	3,663	1,828	1,835	724	698
MULU KERSA	3,360	1,724	1,636	700	676
MULO TETA	4,779	2,385	2,394	966	918
MULO SILO	4,910	2,485	2,425	962	933
AKA JARSO GEBETA	3,985	2,075	1,910	768	740
KURA KEMELE	3,908	1,988	1,920	761	748
ALELTU-WEREDA	49,563	25,333	24,230	10,004	9,841
ALEILTU-RURAL	49,563	25,333	24,230	10,004	9,841
BIDA TIREKO	4,630	2,273	2,357	977	964
TULU BULECHA	2,190	1,060	1,130	438	427
AWJA LAFTO BELO	1,826	881	945	359	357
KOKENASEBER	1,512	773	739	305	297
GAWA LUBAU	2,909	1,491	1,418	576	574
TULU FATI	3,852	1,885	1,967	782	773
TEBO	4,561	2,348	2,213	907	902
SADIN SEGEDA	1,923	993	930	386	376
MARU	1,910	1,011	899	370	361
EJERSA	3,138	1,630	1,508	624	616
GORA	1,067	553	514	230	225
YEFO	946	514	432	186	180
GASHU AMBA	1,059	542	517	221	217
GORO ZEMATO	624	334	290	127	127
KEY GEDEL	1,244	697	547	311	306
WEGIDI DORA	2,551	1,341	1,210	511	493
SURA	2,063	1,053	1,010	417	412
CHLE SENKELE	3,654	1,888	1,766	706	700
TIKUYE	4,469	2,303	2,166	897	869
WARA	3,435	1,763	1,672	674	665
EAST SHEWA-ZONE	1,016,117	526,847	489,270	213,398	205,510
FENTALE-WEREDA	61,218	32,822	28,396	14,006	13,227
FENTALE-RURAL	61,218	32,822	28,396	14,006	13,227
HARO KERSA	1,584	756	828	325	319
EBITI	1,610	818	792	333	306
DEGA EDU	1,405	733	672	291	278
KOBO	2,305	1,185	1,120	484	466
BENTINA MOGASA	2,027	1,011	1,016	424	399
GELCHA	2,184	1,131	1,053	433	429
ELALANA KERERI	1,998	1,021	977	407	400
TUTUTI	4,110	2,105	2,005	847	819
GOLA	1,777	954	823	367	361
ALGE	1,747	897	850	526	494
LEDI FAKE	2,428	1,337	1,091	541	527
KENIFA	1,607	822	785	345	326
SARANA WEBA	1,714	897	817	391	377
GEDERANA KUBE	1,349	709	640	325	317
GARA DIMA	1,556	840	716	360	325
DIRE SEDEN	2,279	1,153	1,126	486	457
TURO BEDENOTA	1,717	840	877	375	371
GIDARA	2,135	1,041	1,094	442	433
MERTI SIKUAR	25,686	14,572	11,114	6,304	5,823
BOSET-WEREDA	115,598	60,587	55,011	25,507	24,467
BOSET-RURAL	115,598	60,587	55,011	25,507	24,467
SENQEL KESELE	1,251	664	587	254	240
KOKA GIFA WESEN	2,853	1,550	1,303	581	573

Table 9.2. Population, Households and Housing Units for Rural Kebeles by Sex: 2007

Geographical Area	Population			Number of households	Number of Housing units
	Both Sexes	Male	Female		
CHEMERI JAWIS	2,896	1,517	1,379	626	603
BIRASA ABA BORA	2,524	1,353	1,171	496	473
SOMSE CHERE	1,632	898	734	333	318
BUTA DALECHA	2,014	1,063	951	445	424
BEQEQTU MOME	1,755	918	837	376	372
MERQO ODA LEGA	2,721	1,365	1,356	579	564
DIGLU WANGA	459	240	219	105	104
BUTA DENQORE	853	422	431	161	153
BUTA BEDHASO GOBEDI	1,855	951	904	388	385
BUTA WEGERE MARIYAM	796	418	378	161	154
BORCHOTA TULU DIMTU	2,641	1,314	1,327	611	592
HULUQO HURUTA	1,097	527	570	200	185
QAWA HARA MIRQASA	5,626	2,889	2,737	1,075	1,032
BOSE DOCHE	1,853	938	915	369	355
NURA HASE	3,899	1,986	1,913	787	738
SIFA BATE	5,260	2,736	2,524	1,170	1,109
GERA DERA	3,948	2,046	1,902	805	789
TEDECHA HADECHA	2,412	1,240	1,172	520	501
RUKECHA BOQORE	2,681	1,394	1,287	526	491
TIRI BERITI	1,327	679	648	270	264
DENGORE TIYO	7,423	3,886	3,537	1,606	1,549
DENGORE FERDA	5,202	2,686	2,516	1,220	1,161
DENGORE HURUFA	4,356	2,194	2,162	992	957
DENGORE RUKETI	2,154	1,071	1,083	520	508
DENGORE CHELE	3,177	1,658	1,519	710	692
GOLBO MITIMITI	5,188	2,642	2,546	1,137	951
DIRE DEGAGA	4,752	2,494	2,258	1,079	1,030
QECHACHULE GUJA	4,501	2,294	2,207	1,057	1,040
SAR AREDA	4,413	2,293	2,120	987	954
ARARSO BERO	5,073	2,615	2,458	1,061	1,010
QOMBE GUGISA	3,270	1,691	1,579	707	685
DEGAGA 01	684	420	264	214	211
NURA HERA 01	1,669	967	702	430	426
NURA HERA 02	6,214	3,433	2,781	1,474	1,423
NURA HERA 03	5,169	3,135	2,034	1,475	1,451
ADAMA ZURIYA-WEREDA	129,027	66,272	62,755	28,857	27,921
ADAMA ZURIYA-RURAL	129,027	66,272	62,755	28,857	27,921
LEKUBALICHI	1,564	800	764	306	303
MUKIYE HARO	2,846	1,450	1,396	541	526
WERSECHA GEBRE WAHID	1,961	1,065	896	394	375
GELDIYA ALAN QEBETI	1,704	885	819	384	381
GELDIYA MUKIYE EGU	3,871	2,015	1,856	821	798
MEREBE MERMERSA	2,479	1,294	1,185	587	577
GURAJI FARDA	2,977	1,529	1,448	659	636
QILINTO	1,715	870	845	337	333
SEQEQALO	1,444	759	685	284	278
BUBISA KUSAYE	3,038	1,489	1,549	618	591
QECHEMA	3,096	1,594	1,502	677	666
DEKA ADI	1,587	805	782	405	386
DEBIBISA WACHU LEFA	4,404	2,286	2,118	924	911
SOLOQE KURFA	4,427	2,174	2,253	1,150	1,124
DABE DENGORE	3,065	1,526	1,539	679	663
DABE BOKU LOGE	4,278	2,146	2,132	1,109	1,085
AROGE ADAMA	1,648	845	803	401	396
QOBOLUTO TUMSA	2,273	1,164	1,109	425	423
KURIFTU EDA	5,299	2,639	2,660	1,311	1,278
BOKU KURABO	2,179	1,120	1,059	537	530
ADULALA BOKU	1,577	767	810	328	326
ADULALA HATE	3,861	2,040	1,821	798	783
GORO WAGILO	1,862	969	893	417	406
ROGE BALEWOLD	3,499	1,807	1,692	721	694
BATU DEGAGA	5,293	2,674	2,619	1,204	1,162
ULAGA MELKA	2,449	1,244	1,205	635	620
AWASH MELKA	2,370	1,166	1,204	546	532
WAQEMIYA TIYO	3,957	1,965	1,992	859	851
DIDIMTU	2,797	1,395	1,402	616	604
BATI GERMAMA	2,599	1,324	1,275	520	335
BATI BORA	1,813	943	870	368	359
BATI QELO	2,131	1,100	1,031	420	404
QELBO MARIYAM	2,381	1,274	1,107	507	495
GEDEMSA KURFA	2,142	1,154	988	473	469
DIBI QELO	742	390	352	164	164
CHOKA ALEM TENA	1,007	512	495	260	250
SHENEN SELASE	2,640	1,345	1,295	526	517
HUMO FECHASA	1,517	765	752	321	315
EJERSA MERSA	2,289	1,179	1,110	452	441
BEQOJI DEWARO	3,644	1,877	1,767	742	710

Table 9.2. Population, Households and Housing Units
for Rural Kebeles by Sex: 2007

Geographical Area	Population			Number of households	Number of Housing units
	Both Sexes	Male	Female		
CHUKA HURUFA	1,539	765	774	323	297
DABUSA SAPA	1,598	792	806	335	321
WONJI SHEWA SUGAR CANE PLANTAT	19,465	10,370	9,095	4,773	4,606
LOMME-WEREDA	78,309	41,175	37,134	16,142	15,626
LOMME-RURAL	78,309	41,175	37,134	16,142	15,626
DONI JATENI	2,026	1,106	920	403	398
EJERE WOLKITE	2,551	1,334	1,217	562	550
ARDEGA KORDIDA	2,116	1,099	1,017	428	415
NANAWA	2,246	1,218	1,028	460	420
TILTI GERBI	1,673	875	798	330	314
FINCHAWA MARIAM	1,045	534	511	215	212
DILDILA GONBORE	2,703	1,408	1,295	517	502
DANSE SHANBURE	2,052	1,083	969	388	374
KUNCHE DALOTA	1,650	884	766	355	348
KILTU BEJA	3,099	1,602	1,497	579	551
BELI ABO	3,658	1,916	1,742	727	683
JIRMI ENSLALE	2,619	1,376	1,243	555	544
DEKABORA KARA	3,562	1,892	1,670	733	724
HARO	1,917	989	928	387	381
KARA FINCHAWA	1,339	723	616	258	250
BIRMEJI TULU REA	1,726	903	823	358	351
JEGOLA ARFETA	2,002	1,084	918	410	389
BIYO BILIQE	2,044	1,056	988	423	399
SHERA DIBANDIBA	2,736	1,375	1,361	629	588
MAMO SHOKE	2,450	1,245	1,205	518	502
TAFI ABO	2,316	1,247	1,069	468	460
KURMA FATOLE	2,694	1,395	1,299	581	566
KOLBA GODE	3,129	1,579	1,550	713	689
GOLJE DILDIMA	2,342	1,220	1,122	486	468
BOLA BUTA	2,384	1,261	1,123	481	463
TEDE BILDIMA	2,706	1,416	1,290	602	597
JOGO GODEDO	2,664	1,435	1,229	545	534
ADADA DEMBEL	1,990	1,090	900	401	392
MELMELE	1,008	530	478	203	201
DERARA DEMBELA	2,108	1,131	977	411	395
BIQA	1,338	694	644	284	275
MUDA SENKELE	1,974	1,041	933	400	391
EJERSA GORO	2,228	1,194	1,034	444	429
DUNGIGI BEKELE	2,380	1,287	1,093	495	484
QOQA NEGEWO	1,834	953	881	393	387
GIMBICHU-WEREDA	80,572	42,103	38,469	15,917	15,300
GIMBICHU-RURAL	80,572	42,103	38,469	15,917	15,300
KERSAREGA	4,196	2,176	2,020	928	901
GERMAMADEKDEBA	2,595	1,366	1,229	475	425
BITO MITAK	1,870	966	904	395	383
BETMETAK	1,979	1,045	934	387	386
DOHEMHAYABA	823	458	365	156	152
ENBUS INDODE	1,753	912	841	346	344
BEGOTETAMBA	1,541	808	733	289	284
ANFARCHEMER	1,228	641	587	244	233
CHEFISELMEGNE	1,677	878	799	363	342
KULQAL AYEBAMBA	1,481	800	681	290	286
SOMJONA KOMBOLCHA	1,976	1,034	942	362	356
ALELETU	1,161	612	549	223	217
JEGOLNECHDENGEY	1,850	979	871	338	333
AREDA GORA	2,077	1,080	997	420	406
WEBERMANSUR	1,718	899	819	344	337
BUREKOULAULA	2,128	1,093	1,035	417	387
DEREDAGUMSESA	3,714	1,936	1,778	719	701
DOBIBOSONU	1,727	911	816	345	337
DEWETUCHELI	2,751	1,440	1,311	499	493
OSOCHEL EQLEQA	2,226	1,129	1,097	483	475
BESHANTENO QEDIDA	2,741	1,433	1,308	548	543
TULUFERA	1,644	864	780	338	322
QUNTUSHELIHAMA	2,648	1,382	1,266	531	496
EDADOEJIRE	5,114	2,641	2,473	962	823
GOROTEGERI	2,215	1,093	1,122	432	423
FINCHAWAEGEZIARAB	2,307	1,194	1,113	455	451
GEREMIBORCHOTA	3,551	1,856	1,695	706	696
LEMELEMCHEFI	3,746	1,959	1,787	745	726
ADADIGOLE	2,736	1,445	1,291	539	498
MENJEKSOGORA	2,092	1,117	975	423	406
MENJEKSOTEDI	3,716	1,928	1,788	726	707
BUITENGEGO	4,656	2,457	2,199	918	869
HABERUSEFTU	2,935	1,571	1,364	571	562
ADA A-WEREDA	130,321	67,869	62,452	27,264	26,061
ADEA-RURAL	130,321	67,869	62,452	27,264	26,061

Table 9.2. Population, Households and Housing Units
for Rural Kebeles by Sex: 2007

Geographical Area	Population			Number of households	Number of Housing units
	Both Sexes	Male	Female		
TEDECHANA YATU	5,317	2,726	2,591	1,299	1,276
YERER SELASE	3,701	1,940	1,761	784	764
GENDE GORBA	5,765	2,980	2,785	1,235	1,195
GODINO	5,213	2,645	2,568	1,176	1,132
KETEBA	5,243	2,822	2,421	1,031	1,011
ANBELTA	5,613	2,952	2,661	1,086	985
TULU DIMTU	4,136	2,175	1,961	770	758
KERFE	5,795	3,073	2,722	1,113	1,073
DEKO	4,466	2,384	2,082	883	859
HIDI	5,417	2,831	2,586	1,168	1,145
KOFTU	4,351	2,278	2,073	914	901
KALITI	3,922	2,020	1,902	833	817
KATILA	5,442	2,879	2,563	1,068	1,047
DENKAKA	6,698	3,496	3,202	1,392	1,201
OUDA	4,350	2,247	2,103	958	941
GERBICHA	4,718	2,475	2,243	995	953
KAJIMANA DIBAYOU	6,444	3,346	3,098	1,313	1,139
KURKURANA DEMBI	4,166	2,163	2,003	927	899
WAJITUNA DEBAN DEBE	7,421	3,792	3,629	1,923	1,880
DERE SHOKI	4,158	2,199	1,959	817	805
DERE	5,141	2,634	2,507	1,100	1,070
CHELEBA SELASE	3,402	1,761	1,641	627	590
GOLO DIRTU	3,903	2,024	1,879	753	739
BEKEJO	5,535	2,822	2,713	1,135	954
GOLBO	2,631	1,407	1,224	520	515
GICHO GERBABO	3,919	2,037	1,882	768	745
GUBA SAYE	3,454	1,761	1,693	676	667
DUGDA-WEREDA	108,658	55,688	52,970	22,138	21,557
DUGDA-RURAL	108,658	55,688	52,970	22,138	21,557
QILTU BELBELA	1,333	730	603	272	263
QELLO KEBITI	1,769	928	841	359	353
QORKE ADAMA	2,764	1,404	1,360	576	553
JORO REQA	2,124	1,069	1,055	398	392
MENJI KESOWEJE	2,514	1,257	1,257	461	448
ELA GERBODALECHA	2,400	1,206	1,194	500	487
BEREBERSA GALE	2,592	1,295	1,297	509	498
BIRBIRSA GUDA SABOLE	3,547	1,782	1,765	774	744
KOYE JEJEBA	2,174	1,116	1,058	439	432
HAFA QEMELE	2,349	1,239	1,110	466	459
BIYMO GOSA	2,222	1,105	1,117	488	476
GOSA DENGORO	1,701	856	845	348	341
MUKUYE LEMAN	2,121	1,084	1,037	407	402
WEDESA HORGOCHO	2,647	1,372	1,275	487	461
MEJA LALU	2,473	1,293	1,180	499	491
HATE LEMAN	2,135	1,116	1,019	408	400
SERA WAKELE	2,087	1,089	998	430	416
WELDA HAFA	2,518	1,281	1,237	536	525
BERTASAMI	2,766	1,419	1,347	643	629
TUCHISUMYAN	2,412	1,246	1,166	492	479
JEWEBOFU	1,772	911	861	380	363
ODA BOQOTA	2,837	1,463	1,374	633	623
SHUBE GEMO	5,453	2,728	2,725	1,118	1,096
DERARA DALECHA	4,035	2,052	1,983	790	768
WELDA QELINA	5,197	2,672	2,525	1,060	1,033
WELDA MEQDELA	3,799	1,970	1,829	770	745
BEQELE GIRESA	4,317	2,234	2,083	864	850
GERABA QORQE ADI	4,375	2,209	2,166	932	908
TEJO CHORQE	3,197	1,576	1,621	653	650
DODOTA DENBEL	2,335	1,192	1,143	475	466
ABONO GEBRIEL	1,667	886	781	345	342
WEYO GEBRIEL	2,918	1,508	1,410	688	673
TUCHI DENBEL	2,298	1,212	1,086	464	446
ARGO GEDILALA	2,747	1,402	1,345	517	484
KETO BILITI	4,134	2,106	2,028	790	758
BILITI BALEWELD	2,445	1,272	1,173	501	485
ADELE MRITIMETEJA	2,891	1,512	1,379	558	547
ARBO ABONO QUMERO	2,750	1,457	1,293	540	520
GAMBELA QERISA	2,843	1,439	1,404	568	551
ADAMI TULU JIDO KOMBOLCHA-WEREDA	120,482	60,356	60,126	23,655	22,799
ADAMI TULU JIDO KOMBOLCHA-RURAL	120,482	60,356	60,126	23,655	22,799
GALAYU MIGERA	3,588	1,845	1,743	725	692
RASA GEBIBA	3,470	1,784	1,686	713	679
WELENBULA	3,075	1,535	1,540	594	562
NEGALGNE	992	535	457	201	185
ILIKA CHELEMO	3,970	2,001	1,969	786	776
EDO GOJOLA	2,906	1,481	1,425	603	559
GALO HIRPE	3,913	1,901	2,012	783	752

Table 9.2. Population, Households and Housing Units for Rural Kebeles by Sex: 2007

Geographical Area	Population			Number of households	Number of Housing units
	Both Sexes	Male	Female		
ABUNE GERMAMA	4,954	2,489	2,465	961	917
WERJA WESHEGULA	2,440	1,233	1,207	494	490
KAMO GERBI	1,938	924	1,014	383	370
WILCHO BOREMO	2,346	1,170	1,176	449	433
GERBI WEDINA BOREMO	3,119	1,601	1,518	599	587
GOBEJOCHO ASEBO	3,501	1,756	1,745	683	665
HALEKU GULANTA BOKE	2,285	1,119	1,166	424	416
SURO KODUSA	3,594	1,745	1,849	705	687
ANENO SHISHO	4,197	2,122	2,075	808	786
WEYESO KENCHERA	2,672	1,351	1,321	494	474
ANDOLA CHEBE	2,558	1,271	1,287	483	468
KORME BUJURE	3,793	1,890	1,903	739	688
KERTEFA WRANSA	2,935	1,442	1,493	577	563
ARBA	4,471	2,230	2,241	868	842
HURGO MECHEFERA	4,372	2,208	2,164	844	798
ELELAN ABABO	2,601	1,351	1,250	527	499
LELESO DONBI	2,907	1,440	1,467	563	550
DENBE ADANSHO	2,022	1,029	993	372	354
CHETU GETU	3,782	1,911	1,871	762	706
REJI	2,071	1,037	1,034	406	390
NAKA	1,785	866	919	374	368
BARA HOBICHO	2,864	1,413	1,451	541	534
ADANSHO DUWA	1,643	794	849	267	259
ADANSHO BORENTA	1,444	715	729	252	245
DESTA ABJATA	6,023	3,062	2,961	1,185	1,149
HURUFA LOLE	3,070	1,536	1,534	652	614
ODA ANSHURA	3,898	1,927	1,971	774	770
JELA ALUTO	4,820	2,368	2,452	963	927
HABULE GUT UNAMA	2,999	1,469	1,530	608	600
OETU BASUMA	4,882	2,477	2,405	968	932
BOCHESA	2,319	1,168	1,151	474	463
ZEWAY AGRICULTURAL DEVELOPMENT	144	106	38	23	22
ADMI TULU AGRAREANAME RESERCH	24	12	12	5	5
ABERNOSA ANIMAL HUSBANDERY	95	42	53	23	23
BORA-WEREDA	47,345	24,676	22,669	10,140	9,693
BORA-RURAL	47,345	24,676	22,669	10,140	9,693
QILTU OMBOLE	3,675	1,863	1,812	776	764
TUTE QOREMTU	3,037	1,559	1,478	674	666
DOYO LEMAN	2,638	1,397	1,241	547	527
KESHI HULUQO	2,141	1,129	1,012	447	420
LEFESA GERME	2,053	1,039	1,014	467	447
GORA LEMANE	1,717	892	825	357	353
DODO WEDERA	4,622	2,404	2,218	1,023	1,013
MALIMA BARI	4,760	2,506	2,254	1,147	1,110
TUBE SUTI	2,590	1,315	1,275	548	527
ELENE	2,287	1,205	1,082	489	480
TUCH DEKO	2,107	1,128	979	438	421
QORKI GOSE	2,763	1,463	1,300	591	578
SORI DELESA	2,707	1,454	1,253	539	519
TUKA LANGANO	2,222	1,140	1,082	449	258
DELOTA MATI	2,545	1,329	1,216	527	512
JERME BORA	2,602	1,361	1,241	518	509
BURQA DEBRABGE	2,879	1,492	1,387	603	589
LIBEN-WEREDA	73,421	38,300	35,121	14,999	14,512
LIBAEN-RURAL	73,421	38,300	35,121	14,999	14,512
GECHI DAIMO	4,053	2,097	1,956	818	791
DELOLO JILA	5,544	2,935	2,609	1,083	1,049
KOLBE KOTICHA	4,001	2,152	1,849	788	772
JARA GORO	2,963	1,534	1,429	612	598
GOLOLE HULUKA	2,711	1,425	1,286	547	531
JALO CHANCHO	4,402	2,288	2,114	886	852
GONGO	2,533	1,309	1,224	540	528
DEREDOTI	2,960	1,511	1,449	643	638
ADELE MECHA	5,199	2,726	2,473	1,083	1,046
WEMBER ZUKALA	3,143	1,689	1,454	654	640
WEREJARSA	4,317	2,272	2,045	804	764
AGAMSA ROGECHA	5,516	2,807	2,709	1,117	1,077
DEGDEGELA JEDA	4,458	2,311	2,147	890	863
ELMO CHUKALA	3,441	1,818	1,623	720	699
MUME KOSERU	3,733	1,920	1,813	816	783
ODAJEDA	4,514	2,326	2,188	956	904
LIBENGADULA	5,966	3,138	2,828	1,222	1,172
GOGETIGORO	3,967	2,042	1,925	820	805
AKAKI-WEREDA	71,166	36,999	34,167	14,773	14,347
AKAKI-RURAL	71,166	36,999	34,167	14,773	14,347
GELAN AREBSA	3,166	1,595	1,571	653	624
BILI SILTO	3,120	1,474	1,646	594	577

Table 9.2. Population, Households and Housing Units
for Rural Kebeles by Sex: 2007

Geographical Area	Population			Number of households	Number of Housing units
	Both Sexes	Male	Female		
YERER ABOYE	1,689	856	833	319	312
ABOYE SILTO	1,702	832	870	324	317
CHEFETUMA	1,846	952	894	369	361
ENSILALE	2,718	1,397	1,321	552	533
YERER LENCHO	2,675	1,386	1,289	502	498
GOGECHA	4,346	2,308	2,038	1,098	1,052
ODA NABE	2,312	1,242	1,070	442	418
GELAN	5,454	2,885	2,569	1,421	1,372
GEMEDA	4,135	2,205	1,930	820	802
HECHU	3,399	1,780	1,619	707	696
DEWERA TINO	1,505	800	705	325	320
KURIYO	2,937	1,491	1,446	552	536
DENGEGO	1,323	694	629	254	245
BORETAGUJI	1,236	641	595	260	253
GALE KOTECHA	4,326	2,309	2,017	891	855
KOFTU KOMBOLCHA	2,740	1,481	1,259	582	572
ABOKOBO	1,911	1,011	900	392	382
BILU BILBILO	1,112	609	503	215	208
DIFA	1,291	689	602	241	236
ABUGERBI	1,176	625	551	234	227
ABNU LUGUNA	1,414	727	687	285	282
ABUSERKEMA	943	487	456	179	171
ABU LOYA	2,837	1,528	1,309	570	565
ABUSERA	1,908	950	958	430	421
DODOTA CHERI	2,463	1,279	1,184	465	432
ODANA KOTECHA	2,763	1,392	1,371	564	554
DERANA ADERO	2,719	1,374	1,345	533	526
ARSI-ZONE	2,331,956	1,168,997	1,162,959	450,877	437,434
MERTI-WEREDA	75,753	38,874	36,879	16,049	15,454
MERTI-RURAL	75,753	38,874	36,879	16,049	15,454
WERSHQONA	4,180	2,314	1,866	1,297	1,280
TECHADALE	2,515	1,268	1,247	512	500
GOLEGOTA	5,568	3,020	2,548	1,707	1,620
WETRO DENO	3,776	1,916	1,860	707	674
HELA AKYA	8,046	3,954	4,092	1,619	1,532
DEMBEKA EFTU	3,362	1,757	1,605	670	650
HELA GADULA	3,052	1,576	1,476	606	593
GADO ARBA	5,030	2,638	2,392	964	928
SHAMOGADO	2,068	1,069	999	414	406
GETRA KOBERA	3,358	1,708	1,650	670	638
KEBRO OROMO	2,992	1,522	1,470	569	555
HOMBA	3,020	1,583	1,437	583	550
DEMQA GERJALE	1,985	998	987	406	397
ABASA GORBA	1,827	981	846	372	368
ASHE EGERSSA	4,221	2,226	1,995	851	806
FERKASA JAWI	6,364	3,201	3,163	1,300	1,248
GORA SELINGO	4,730	2,314	2,416	1,004	964
MELAME ARJO	6,214	3,064	3,150	1,179	1,147
MELAME KERSA	3,445	1,765	1,680	619	598
ASEKO-WEREDA	80,124	40,299	39,825	15,876	15,460
ASEKO-RURAL	80,124	40,299	39,825	15,876	15,460
BIYO	7,079	3,597	3,482	1,470	1,425
TELETA CHEFA	3,109	1,573	1,536	593	577
KARA DIBU	7,105	3,577	3,528	1,400	1,362
HULUQO	3,955	1,973	1,982	788	753
KARA AMETU	4,983	2,529	2,454	986	958
CHEFE	2,567	1,306	1,261	506	490
DERE ODA	5,928	2,973	2,955	1,169	1,145
QOMECHA	2,972	1,472	1,500	549	543
HARO ALE	6,123	3,117	3,006	1,185	1,166
CHEFA QUYO	4,719	2,398	2,321	984	968
LENCHA ODA	6,963	3,500	3,463	1,469	1,432
RIBU KETEMA	3,211	1,603	1,608	615	597
CHEFA IFA	3,619	1,839	1,780	673	660
DIMA ASEKO	4,671	2,286	2,385	895	855
KARA DUBA	2,049	991	1,058	405	391
NANOA SEKO	2,918	1,456	1,462	560	553
IFETU BULALA	8,153	4,109	4,044	1,629	1,585
GOLOLCHA-WEREDA	168,704	85,926	82,778	33,165	32,181
GOLOLCHA-RURAL	168,704	85,926	82,778	33,165	32,181
CHEBO KAME	5,441	2,800	2,641	1,062	1,023
TULU KERARO	5,881	3,044	2,837	1,172	1,133
LEFATO RAFENISO	7,038	3,564	3,474	1,421	1,384
KONITO GOGETI	7,058	3,588	3,470	1,367	1,321
BEDEDO	3,717	1,919	1,798	744	725
BIRIBIRISA QUNE	6,621	3,385	3,236	1,270	1,237
TUMUGA BELA	9,616	4,817	4,799	1,893	1,858

Table 9.2. Population, Households and Housing Units
for Rural Kebeles by Sex: 2007

Geographical Area	Population			Number of households	Number of Housing units
	Both Sexes	Male	Female		
BAHIMA HURICHUMA	5,879	2,953	2,926	1,195	1,169
TUMUGA WACHOTA	4,452	2,305	2,147	944	913
TUMITU FARIDA	5,028	2,537	2,491	1,073	1,024
SERE BEGO	3,342	1,664	1,678	629	601
UNIKE	4,262	2,173	2,089	848	824
GEFATE DERIBA	4,732	2,406	2,326	946	934
CHULULI WERAKISA	3,557	1,775	1,782	682	652
CHULULI DERIBA	3,258	1,692	1,566	658	652
DIBA AJERISA	6,182	3,170	3,012	1,185	1,136
DERO BONIJA	3,278	1,653	1,625	626	617
MINE GORA	5,534	2,762	2,772	1,165	1,133
ANIGOLE HARA	6,414	3,258	3,156	1,151	1,074
MINE TUCHA	4,276	2,205	2,071	794	753
MINE TULU	3,993	2,044	1,949	775	756
DERO CHEKA	3,505	1,849	1,656	678	656
MINE ADEYO	2,641	1,363	1,278	495	488
CHEMA SEKA	3,596	1,792	1,804	716	699
WERAGU URIGESA	2,229	1,156	1,073	419	409
JINGA BILU	4,799	2,443	2,356	1,012	983
SOLE ADEADE	4,170	2,184	1,986	803	783
SOLE GAMATOLA	2,946	1,477	1,469	569	558
JINIGA SOKORU	2,283	1,187	1,096	452	437
JINIGA DIBU	3,809	1,921	1,888	767	755
GEDO SEKA	5,077	2,607	2,470	970	940
TIVI SEBETA	6,636	3,370	3,266	1,357	1,307
WERAGO KEWE	4,252	2,188	2,064	803	789
BONGA KONIBE	7,060	3,579	3,481	1,345	1,310
HARO AKIYA	6,142	3,096	3,046	1,179	1,148
JEJU-WEREDA	117,412	59,664	57,748	23,333	22,557
JEJU-RURAL	117,412	59,664	57,748	23,333	22,557
HURUTA DORE	4,747	2,441	2,306	1,151	1,132
ALAGA DORE	3,794	1,938	1,856	879	866
ACHAMO GULO WENIZ	2,714	1,416	1,298	694	684
ABULE MUKEGURACHA	2,895	1,467	1,428	626	616
SENBETO FENICHA	4,738	2,405	2,333	953	924
EGU CHUKA	1,989	997	992	381	366
GURE TEBENO	3,841	2,011	1,830	774	733
SOQE BOQECHA	3,632	1,852	1,780	843	829
ANIGODECHE ULA	3,452	1,752	1,700	689	652
WESHEBA BEREKET	4,593	2,336	2,257	915	884
ARIJEWO QERE	4,648	2,368	2,280	877	859
SHEDARE CHEFA	2,630	1,318	1,312	483	472
WENJELO WEDEYIMENA	3,196	1,627	1,569	650	632
AMISHERA MENIGAYISA	1,759	907	852	341	330
WEGUDA GURO	2,376	1,249	1,127	455	448
KEKERISA SHARIBE	3,996	2,012	1,984	779	757
QERISA	5,458	2,790	2,668	938	894
DENEBI GUDO	6,459	3,170	3,289	1,170	1,120
DULE WERAQECHO	5,850	2,952	2,898	1,095	1,072
ADALE UTAMO	6,374	3,167	3,207	1,186	1,125
TERE AMIGNA	4,895	2,457	2,438	973	959
KELOBA KALO	4,125	2,020	2,105	721	609
KOLOBA BOLO	3,175	1,575	1,600	537	529
HOGESOBORENO	6,053	3,041	3,012	1,059	1,000
UTAMO DOJE	4,631	2,293	2,338	847	816
DOJE KOMIBOLICHA	5,528	2,745	2,783	956	935
HETO SOKORA	4,975	2,491	2,484	856	827
TEBELA ERSHA LIMAT	2,290	1,351	939	694	681
ABA DISKA ERSHA LIMAT	2,599	1,516	1,083	811	806
DODOTA-WEREDA	45,180	22,972	22,208	9,248	8,886
DODOTA-RURAL	45,180	22,972	22,208	9,248	8,886
QORO	2,247	1,162	1,085	473	329
DERE QILETU	3,383	1,859	1,524	635	608
AWASH BISHOLA	1,982	962	1,020	440	428
TEDCHA GURACHA	3,623	1,826	1,797	771	756
DELEFQARE	3,656	1,843	1,813	801	778
LODESHERBE	3,120	1,591	1,529	642	627
AMIGNA DEBSO	3,659	1,875	1,784	779	770
DODOTA ALEM	5,279	2,630	2,649	1,091	1,074
BADOSA BTELA	3,169	1,580	1,589	625	620
BELALE	3,124	1,577	1,547	615	585
AMUDE	6,169	3,131	3,038	1,265	1,219
TERO	5,242	2,655	2,587	1,005	987
PARK	527	281	246	106	105
ZEWAY DUGDA-WEREDA	116,356	58,066	58,290	23,016	22,316
ZEWAY DUGDA-RURAL	116,356	58,066	58,290	23,016	22,316
BITE DABA	4,786	2,457	2,329	945	914

Table 9.2. Population, Households and Housing Units
for Rural Kebeles by Sex: 2007

Geographical Area	Population			Number of households	Number of Housing units
	Both Sexes	Male	Female		
BITE	4,346	2,206	2,140	885	858
HULA ARBA	3,383	1,692	1,691	685	669
BOKA	2,591	1,295	1,296	506	482
MEJA SHENEN	4,753	2,370	2,383	963	936
BURKA LEMAFO	4,966	2,515	2,451	1,030	1,006
SENGO	2,301	1,158	1,143	430	423
KUNE SONBORO	3,130	1,561	1,569	591	581
ARBA CHEFA	3,840	1,860	1,980	742	712
TOYA LAMAN	2,237	1,147	1,090	445	430
DENEBA	3,627	1,854	1,773	704	672
DIMTU RARATI	3,580	1,804	1,776	707	682
HALO	1,905	934	971	382	377
UHUBO BERECHA	3,698	1,822	1,876	764	738
GOLBE	3,367	1,680	1,687	629	621
SENBORO	6,401	3,170	3,231	1,257	1,226
SHELEDE GOTO	4,538	2,211	2,327	931	906
ARATA	3,678	1,886	1,792	791	768
DUGDA BATU	3,837	1,919	1,918	767	739
UHUNESHETI	2,031	1,010	1,021	380	375
GENALE	4,090	2,052	2,038	824	791
HERERA	2,263	1,139	1,124	445	430
BISHARA CHEFA	4,109	2,089	2,020	845	818
KIYANSHO SEDEN	2,579	1,273	1,306	523	507
KOBO BERERA	1,370	695	675	248	242
CEFE BURKETU	2,344	1,150	1,194	469	446
KOCHE BORE	4,074	2,011	2,063	752	728
ADORE LEPHO	3,117	1,507	1,610	578	563
CHEFE JILA	3,889	1,944	1,945	762	718
ALUTO	2,514	1,242	1,272	499	494
ABAY DENEBA	4,708	2,306	2,402	924	901
DODICHA	2,906	1,456	1,450	555	539
GOLBA ALETO	3,249	1,610	1,639	634	614
ARORESA KELBO	2,149	1,041	1,108	424	410
HITOSA-WEREDA	105,738	53,418	52,320	20,189	19,438
HITOSA-RURAL	105,738	53,418	52,320	20,189	19,438
ANOLE SALEN	2,755	1,358	1,397	531	496
GURDA BUSA	3,752	1,895	1,857	692	664
DEYM DEBISO	4,951	2,616	2,335	945	931
HATE ANDODE	5,412	2,667	2,745	1,052	1,024
DAWI GUTICHA	4,436	2,330	2,106	755	737
WUL ARGI	1,639	835	804	294	291
TERO MOYE	2,084	1,083	1,001	384	368
HURTU DENBI	1,398	719	679	265	238
DENISA	1,869	942	927	327	318
JANGO KLISA	3,547	1,811	1,736	696	672
TEDE LEMAN	4,324	2,142	2,182	787	772
GONDE FINCHAMA	4,905	2,490	2,415	930	907
SHAKI SHERARA	5,818	2,982	2,836	1,083	1,053
SERO ANKETO	5,254	2,655	2,599	1,009	992
GUCHE HABE	4,412	2,262	2,150	910	894
BORU LENCHA	4,430	2,233	2,197	966	944
BONEYA EDO	5,767	2,928	2,839	1,090	1,072
ODA JELA	2,874	1,438	1,436	610	602
BORU CHLALO	6,295	3,193	3,102	1,195	1,169
DEBEYA ADERE	5,044	2,530	2,514	995	971
JAWI CHILALO	8,412	4,194	4,218	1,547	1,488
HARBE ADAMOCH	4,329	2,136	2,193	841	793
LIBU ABADR	11,864	5,902	5,962	2,250	2,007
YEMRMR ZER DRJT	118	55	63	28	28
YEMENGST DEN	49	22	27	7	7
SUDE-WEREDA	144,934	72,485	72,449	27,476	26,612
SUDE-RURAL	144,934	72,485	72,449	27,476	26,612
ASHIMIRA WAFEQA	4,665	2,300	2,365	903	865
ASHIMIRA WERGENBULA	4,680	2,210	2,470	818	801
GURACHA CHISA	3,259	1,615	1,644	640	630
GURACHA DIMA WEDNA	7,153	3,628	3,525	1,302	1,271
GENDA NEGEYA	6,699	3,302	3,397	1,242	1,197
OURU GIMEBICHU	4,603	2,357	2,246	851	811
LUCHE DEREBA	4,375	2,196	2,179	810	794
ASHIMIRA QERENSA	4,906	2,472	2,434	895	850
SURARA DINKITI	3,940	1,979	1,961	729	706
HALILA NEGELE	8,601	4,325	4,276	1,715	1,655
HALILA ANO	6,453	3,196	3,257	1,218	1,174
MAGA WELIKITE	4,261	2,131	2,130	840	821
EIKIYA MOLOTA	2,957	1,497	1,460	588	574
EIKIYA ULAGEDI	3,839	1,943	1,896	754	737
BEGO SENIGO	6,416	3,197	3,219	1,252	1,197

Table 9.2. Population, Households and Housing Units
for Rural Kebeles by Sex: 2007

Geographical Area	Population			Number of households	Number of Housing uni
	Both Sexes	Male	Female		
SEMAR SEMARYE	8,757	4,427	4,330	1,697	1,662
SEMARYE ABDAYE	2,955	1,463	1,492	585	549
GOJEMA NEGELE	5,130	2,536	2,594	1,007	978
EJEJITU SEDIQA	4,132	2,099	2,033	728	705
EZULE SEDIQA	5,055	2,579	2,476	909	888
ALAGIDO SADEQA	5,518	2,706	2,812	985	958
ABUKOY BURIQITU	5,292	2,712	2,580	989	947
TULU HOFE	8,406	4,280	4,126	1,570	1,532
MERINAGERJIA	6,911	3,397	3,514	1,290	1,265
CHUMO OUSMAN	7,355	3,671	3,684	1,428	1,375
CHEMO NEGELE	3,952	1,969	1,983	809	790
CHIMO ALOLA	3,518	1,745	1,773	685	666
DEKSIS ERSHA LIMAT	1,146	553	593	237	214
CHOLE-WEREDA	82,544	41,597	40,947	16,157	15,658
CHOLE-RURAL	82,544	41,597	40,947	16,157	15,658
MOYE GARADIMA	4,579	2,274	2,305	902	885
QORO GUGU	5,645	2,911	2,734	1,122	1,083
ASHUTE KOFELCHISA	3,792	1,907	1,885	677	664
YAE GUGU	5,043	2,473	2,570	973	956
AKIYA YATULUEGU	4,005	2,060	1,945	829	816
NIBO DEKA DHERA	4,028	2,060	1,968	794	785
GERISA	4,586	2,326	2,260	893	823
GEMIBO DHAWE	3,567	1,779	1,788	672	661
SHABU SHULI	4,025	1,993	2,032	778	757
GADO SEQA	4,514	2,246	2,268	922	907
MAGNA GADO BILA	3,926	1,996	1,930	758	753
MAGNA LEGE BUNA	4,433	2,238	2,195	880	846
WERE GUJAWI	7,989	4,008	3,981	1,538	1,491
MAGNA ODA ADI	4,467	2,275	2,192	820	764
MAGNA WERQE DERARTU	10,958	5,444	5,514	2,152	2,075
MAGNA ADRRI	6,987	3,607	3,380	1,447	1,392
AMIGNA-WEREDA	66,820	33,294	33,526	12,896	12,550
AMIGNA-RURAL	66,820	33,294	33,526	12,896	12,550
SULULE	4,657	2,351	2,306	885	856
MELEKECHO ASEN DABO	5,250	2,580	2,670	960	940
ALELE ECHENA	1,328	617	711	289	282
ALELE ABRONG	1,899	951	948	403	366
ILELE SEMAR	2,828	1,384	1,444	570	563
JIDA KARA	3,375	1,699	1,676	688	660
ITEYA	2,145	1,078	1,067	408	398
MELTO HALO	1,939	973	966	420	415
MELTO LOTO	2,987	1,490	1,497	655	623
SEDE WELE	6,080	3,059	3,021	1,174	1,143
TEJI	2,714	1,348	1,366	502	500
MEDA WELABU	5,832	2,840	2,992	1,137	1,125
DINKITI	3,952	1,952	2,000	762	737
BAMO	5,292	2,629	2,663	978	949
MALKICHO	2,769	1,406	1,363	496	487
MEDFO TOKUMA	4,557	2,274	2,283	829	801
JAFARA	3,071	1,532	1,539	560	549
HEABICHO	2,772	1,392	1,380	537	525
TEDECHA	2,816	1,465	1,351	513	501
ADELE STATE FARM	557	274	283	130	130
SERU-WEREDA	44,755	22,515	22,240	9,009	8,607
SERU-RURAL	44,755	22,515	22,240	9,009	8,607
ELELE WELTEI	3,554	1,810	1,744	694	675
BULALA NUGE	2,592	1,340	1,252	528	507
LILU GURATI	2,844	1,485	1,359	545	539
LEADA	2,242	1,122	1,120	496	473
WAJMA METECHO	4,757	2,344	2,413	976	946
BUBU GOLCHE	3,223	1,656	1,567	643	623
JIDA JIRU	5,092	2,465	2,627	965	931
DARO NEGAYA	2,759	1,440	1,319	585	569
WELTEI	3,467	1,743	1,724	652	640
DARO DIBAYU	2,215	1,117	1,098	438	427
DARO MURTI	2,962	1,492	1,470	604	585
HEDIDO INDAS	4,675	2,274	2,401	910	732
WABE WANGA	2,579	1,291	1,288	602	593
WABE ODADIMA	1,794	936	858	371	362
ROBE-WEREDA	144,530	72,257	72,273	27,310	26,600
ROBE-RURAL	144,530	72,257	72,273	27,310	26,600
DOYO GORA	4,921	2,421	2,500	959	946
JIDAROBE	5,327	2,609	2,718	1,001	974
JAWI SERE	6,629	3,269	3,360	1,219	1,187
SEBRO CHEFE	8,104	4,051	4,053	1,594	1,548
ATABA ROBE	5,192	2,689	2,503	987	949
SUDE WELTIE	6,638	3,318	3,320	1,266	1,222

Table 9.2. Population, Households and Housing Units for Rural Kebeles by Sex: 2007

Geographical Area	Population			Number of households	Number of Housing units
	Both Sexes	Male	Female		
ASIDABO	7,027	3,415	3,612	1,316	1,283
BALIKASA GADO	7,665	3,862	3,803	1,404	1,353
HABE DANGEZELA	6,676	3,459	3,217	1,176	1,152
MISARNIJE TEMAM	4,578	2,321	2,257	862	843
MISARNIJE ABU	6,962	3,453	3,509	1,322	1,299
ABO ALI	4,268	2,176	2,092	823	795
AKIYA AYEFILA	3,451	1,680	1,771	643	638
JENA BARBUKO	5,151	2,598	2,553	950	923
MASIRIJE ODU	5,243	2,610	2,633	1,002	989
ADEM TULEMAN	5,575	2,727	2,848	1,073	1,041
SEDIQA ATUCHA	2,558	1,256	1,302	486	470
GOJINA	4,113	2,054	2,059	796	786
JENA GADEMSA	4,641	2,317	2,324	860	831
HULUL	5,812	2,878	2,934	1,108	1,083
GADELMA	4,106	2,074	2,032	750	730
SDIQA TOKCHIMA	4,326	2,179	2,147	779	763
SADIQA BURIKA	3,146	1,585	1,561	590	575
SADIQA QERSA	5,062	2,529	2,533	927	910
MARARO SIBE	6,805	3,424	3,381	1,347	1,319
QAKO ADJABO	3,723	1,880	1,843	782	771
ENDETO WELTAE	3,511	1,710	1,801	650	613
KILISA DEMEBEL	3,320	1,713	1,607	638	607
TENA-WEREDA	59,951	30,156	29,795	11,306	10,991
TENA-RURAL	59,951	30,156	29,795	11,306	10,991
WADAGOMSA	8,657	4,336	4,321	1,603	1,538
KORCIYA	6,803	3,390	3,413	1,265	1,225
JITU TENA	3,589	1,827	1,762	633	620
GERIJEDA NEGEWO	5,130	2,670	2,460	986	974
AZAZARA BEREDU	3,535	1,792	1,743	692	686
KEREYU HARIZENA	4,107	2,085	2,022	822	811
HAJA SHALE	2,178	1,082	1,096	440	433
AKIYAMSA	6,863	3,544	3,319	1,252	1,212
SOLE ODA	5,819	2,898	2,921	1,123	1,071
SOLE WELYE	5,284	2,572	2,712	991	953
SOLE CHEFA	7,986	3,960	4,026	1,499	1,468
SHIRKA-WEREDA	151,329	75,384	75,945	28,682	27,670
SHIRKA-RURAL	151,329	75,384	75,945	28,682	27,670
SOLENEGELE	7,104	3,560	3,544	1,392	1,372
SOLECHISA	3,659	1,815	1,844	715	680
ELILEWALENA	3,436	1,690	1,746	655	628
HELLAGELEBEAMEJA	3,618	1,751	1,867	647	632
HELAGELEBEGORO	4,005	1,955	2,050	725	720
HELAMEKENA	6,576	3,303	3,273	1,244	1,213
SOLEFEREKASA	5,390	2,643	2,747	1,085	1,054
SOLEDEGELUGUNA	7,022	3,518	3,504	1,273	1,088
HELAWAJI	6,303	3,073	3,230	1,158	1,114
HANUJAWE	6,583	3,208	3,375	1,221	1,194
ZENBABAHELA	6,358	3,252	3,106	1,210	1,181
HELAZENABA	3,992	2,000	1,992	757	736
GELEBABO	4,130	2,000	2,130	769	743
HELATERETA	7,695	3,784	3,911	1,501	1,438
GELEBEAMEJA	2,617	1,380	1,237	473	436
GELEBEHULUL	2,179	1,059	1,120	381	377
BIDUHULUL	1,919	968	951	363	356
BIDURJA	1,635	852	783	312	302
WAJIREPASA	2,019	1,019	1,000	381	373
GELEBEBUSSA	2,237	1,084	1,153	419	412
BIRROCHOLE	6,093	3,063	3,030	1,123	1,068
JAWIWACHU	3,118	1,578	1,540	609	590
SENGOYAYA	6,811	3,419	3,392	1,304	1,232
YAYAURGUBA	5,835	2,940	2,895	1,086	1,067
HELATIJOSERO	6,534	3,220	3,314	1,224	1,191
TIJOLEBU	2,586	1,292	1,294	477	470
LEAMUTIJO	5,940	3,003	2,937	1,155	1,124
ARYAGOGOTA	2,588	1,304	1,284	506	500
LEAMUGEDEMSA	1,074	520	554	223	221
LEAMUGUNA	2,719	1,332	1,387	550	542
MITANAENDEASSA	5,779	2,928	2,851	1,102	1,073
MITANAGADO	4,850	2,445	2,405	939	909
SOJISADE	4,118	2,035	2,083	793	739
GALAMA DEN KILLIL	4,807	2,391	2,416	910	895
DIGELUNA TIJO-WEREDA	126,386	62,597	63,789	23,952	23,261
DIGELUNA TIJO-RURAL	126,386	62,597	63,789	23,952	23,261
FITE KETARA	4,026	2,024	2,002	777	750
KECHEMA MURKICHA	6,381	3,185	3,196	1,217	1,187
BURKITU ALKASA	3,754	1,883	1,871	694	660
SAGURE MOLE	4,223	2,060	2,163	802	779

Table 9.2. Population, Households and Housing Units
for Rural Kebeles by Sex: 2007

Geographical Area	Population			Number of households	Number of Housing units
	Both Sexes	Male	Female		
KOGO ASHBEKA	7,103	3,528	3,575	1,335	1,295
JEMO	4,287	2,077	2,210	802	783
DIGELU BORA	5,231	2,650	2,581	1,007	960
KUBSA BORA	7,126	3,521	3,605	1,290	1,256
DIGALU KIDAME	6,331	3,076	3,255	1,293	1,267
CHEFA GUGESA	4,535	2,290	2,245	912	893
ASHBEKA WELKITE	6,097	2,960	3,137	1,138	1,113
BUCHO SILASE	4,812	2,412	2,400	884	872
LOLE KETARA	4,544	2,275	2,269	888	862
LOLE ABOSORA	6,261	3,196	3,065	1,128	1,100
TULU KITE	5,795	2,874	2,921	1,037	998
AYMURA BOLEDENA	4,471	2,196	2,275	829	807
GUSHA TEMELA	5,298	2,547	2,751	1,021	1,000
MANKULA GOGELE	6,089	3,071	3,018	1,150	1,127
DIGALU ARABI	7,121	3,491	3,630	1,381	1,333
TITE WAJI	5,761	2,850	2,911	1,092	1,073
URAJALE	3,942	1,891	2,051	764	720
SHALDO JIGESA	7,250	3,630	3,620	1,342	1,296
ANISHA LEKICHA	5,692	2,797	2,895	1,120	1,081
YEMENGIST DEN	256	113	143	49	49
TIYO-WEREDA	80,236	40,373	39,863	16,019	15,695
TIYO-RURAL	80,236	40,373	39,863	16,019	15,695
CHEFE MISOMA	4,081	2,094	1,987	845	836
ODA DAWETA	5,579	2,846	2,733	1,094	1,072
GORA SELENGO	6,092	3,099	2,993	1,260	1,224
DENKAKA KONCHA	6,587	3,295	3,292	1,308	1,275
BURKA CHILALO	4,265	2,104	2,161	789	771
DOSHA	3,355	1,651	1,704	706	692
TULU KUCHE	2,144	1,093	1,051	471	460
DUGDA UKULU	3,193	1,658	1,535	652	642
CHEBIA-HA	1,737	893	844	410	400
HAMSA GASHA	3,102	1,604	1,498	586	575
MURKECHA KOBO	3,878	1,920	1,958	698	681
ABOSERA ALKO	5,071	2,549	2,522	972	953
KETAR GENET	2,299	1,164	1,135	485	482
TULU CHEBI	6,296	3,223	3,073	1,280	1,262
HARO BILALO	4,315	2,164	2,151	903	891
SHALA CHBETI	5,146	2,533	2,613	1,027	1,008
BORE CHILALO	6,902	3,423	3,479	1,292	1,252
WAJI CHILALO	6,194	3,060	3,134	1,241	1,219
MUNESA-WEREDA	151,368	74,835	76,533	27,958	27,257
MUNESA-RURAL	151,368	74,835	76,533	27,958	27,257
SHUMIBILO	3,898	1,997	1,901	681	652
GERIBITIWISO	2,084	1,070	1,014	378	365
GEREMIBOTALOLE	6,269	3,189	3,080	1,144	1,090
AODATOHA	3,982	2,041	1,941	716	701
ODALENICHA	5,337	2,743	2,594	968	947
DIDIBEYADELA	6,120	2,977	3,143	1,147	1,111
HULUKOCHEKESO	6,441	3,160	3,281	1,190	1,172
KOJIALIBESO	5,948	2,936	3,012	1,051	1,020
KONICHE	2,947	1,448	1,499	548	542
DEBAASHE	6,958	3,469	3,489	1,337	1,310
GURIDENIGEGO	7,890	3,877	4,013	1,465	1,429
KERISAANO	4,894	2,457	2,437	941	921
DOGEJIRIMA	3,597	1,775	1,822	667	652
MUNISA	4,096	2,076	2,020	815	807
CHOBA	6,674	3,346	3,328	1,205	1,159
DAMUDINIBIBA	4,328	2,148	2,180	817	802
HEBENIDIBA	2,883	1,366	1,517	492	477
GUJICHA	6,795	3,272	3,523	1,133	1,118
KOMAJIBO	3,243	1,599	1,644	592	586
ADAREGOLIBA	3,252	1,592	1,660	578	566
CHEFA	5,738	2,844	2,894	1,069	1,043
GUMIGUMA	6,761	3,416	3,345	1,335	1,316
ADAREANISHA	3,807	1,827	1,980	711	676
SHUNEKORALA	2,919	1,419	1,500	593	555
SHUNEWACHU	3,532	1,716	1,816	693	679
SHUNEGORO	3,933	1,930	2,003	717	703
WAJIGANIGE	2,236	1,089	1,147	401	394
KOMAAOCHA	3,748	1,831	1,917	678	666
SAROKERENISA	4,682	2,298	2,384	849	813
WAJI ASHARIGE	4,436	2,166	2,270	833	820
ADAREAWANIDELA	5,769	2,776	2,993	1,064	1,034
HABENILAKICHA	5,655	2,726	2,929	1,004	986
LOLE ERSHA LIMAT	516	259	257	146	145
LIMUNA BILBILO-WEREDA	157,355	77,789	79,566	30,095	29,356
LIMUNA BILBILO-RURAL	157,355	77,789	79,566	30,095	29,356

Table 9.2. Population, Households and Housing Units for Rural Kebeles by Sex: 2007

Geographical Area	Population			Number of households	Number of Housing units
	Both Sexes	Male	Female		
KOJI CHEFA	8,395	4,109	4,286	1,682	1,650
KOJI KAKA	8,074	3,993	4,081	1,529	1,497
KOJI KATARA	7,111	3,465	3,646	1,368	1,333
LEMU MICHAEL	5,589	2,817	2,772	1,141	1,114
LEMU BURKITU	5,554	2,703	2,851	1,093	1,065
LEMU DIMA	4,987	2,471	2,516	970	949
BOKOJI NEGESO	5,681	2,876	2,805	1,117	1,103
TAMINYA AWARE	4,689	2,343	2,346	867	844
KOMA WELKITE	6,122	3,051	3,071	1,137	1,109
KOMA HANGARA	6,429	3,163	3,266	1,174	1,147
KOMA KARA	5,291	2,555	2,736	984	956
DEWA BURSA	5,468	2,760	2,708	1,058	1,030
CHIBA MICHAEL	5,176	2,617	2,559	1,026	1,002
ULULE HASA	2,865	1,388	1,477	567	534
LEMU MIRT	4,011	1,995	2,016	772	761
ULULE KARA	5,498	2,707	2,791	1,033	991
KOMA KATARA	5,997	2,918	3,079	1,157	1,132
GELE BILBILO	6,478	3,109	3,369	1,251	1,211
SERBO	8,362	4,120	4,242	1,665	1,644
FARECCHU	5,288	2,614	2,674	986	968
ENKOLO GERJEDHA	6,780	3,351	3,429	1,223	1,196
WELTEI BURKA	5,829	2,900	2,929	1,132	1,104
WELTEI NEGA	7,068	3,573	3,495	1,306	1,275
GADISA DARARA	9,784	4,828	4,956	1,818	1,771
LAGENA KULA JABI	5,246	2,538	2,708	968	929
WAGEDA KECHA	5,564	2,814	2,750	1,068	1,038
GEREDELA FARM	19	11	8	3	3
GUNA-WEREDA	70,807	35,595	35,212	13,556	13,109
GUNA-RURAL	70,807	35,595	35,212	13,556	13,109
REA ARBA	6,477	3,288	3,189	1,219	1,174
ANDELE ABAJIMA	4,965	2,528	2,437	919	891
MESO WEKANTERA	3,623	1,828	1,795	690	670
GUNA GENETE	1,962	996	966	400	387
SORBAYO ATERO	1,748	879	869	361	356
DIMA WUCHALE	4,369	2,212	2,157	885	874
DIMA BAYESA	3,940	1,926	2,014	753	716
WELERGE BOBE	4,563	2,354	2,209	911	849
TERAMO HULUQA	6,653	3,323	3,330	1,282	1,247
REA AMBA	4,251	2,141	2,110	849	839
NANO HEJA	5,687	2,829	2,858	1,052	1,028
NANO JEWE	4,938	2,490	2,448	902	867
NEGELE ZERO ANDE	3,253	1,676	1,577	650	636
AMUMA SAMO	5,819	2,912	2,907	1,082	1,048
GADO YABETA	4,258	2,113	2,145	832	803
CHIRE ANOLE	4,301	2,100	2,201	769	724
SIRE-WEREDA	65,594	33,389	32,205	13,284	12,855
SIRE-RURAL	65,594	33,389	32,205	13,284	12,855
MEGACHA	1,718	926	792	334	320
KOLOBA BIQA	2,916	1,438	1,478	610	584
UFARA AGEMESA	3,598	1,814	1,784	768	733
KOLOBA BELE	2,330	1,205	1,125	538	484
EBESTA OUDUGA	4,480	2,298	2,182	933	910
KOLOBASHA MEDA	5,572	2,943	2,629	1,174	1,153
GESELA SHASHE	3,319	1,718	1,601	705	697
GESELA CHECHA	4,892	2,562	2,330	1,091	1,077
ALELU GESELA	2,294	1,197	1,097	490	449
AMOLA TEBO	2,397	1,237	1,160	534	524
LODELMEFO	4,064	2,065	1,999	873	862
BORARACHERAKO	7,017	3,590	3,427	1,371	1,344
LODI BANBEN	6,725	3,336	3,389	1,237	1,206
AMOLACHANCHO	3,596	1,762	1,834	667	638
GASELA AMUTA	6,214	3,087	3,127	1,134	1,073
DENKECHA GEFERSA	4,462	2,211	2,251	825	801
LODE HETOSA-WEREDA	91,835	46,059	45,776	17,928	17,431
LODE HETOSA-RURAL	91,835	46,059	45,776	17,928	17,431
ADEMERE	3,973	2,002	1,971	871	848
MELKAJEBI	3,766	1,967	1,799	796	764
GERDEBUSA	1,497	814	683	315	304
KERISA	2,827	1,474	1,353	582	565
GONIDE KORICHASA	6,488	3,275	3,213	1,241	1,197
KILITUBELA	3,261	1,667	1,594	700	684
EFA LODE	8,913	4,385	4,528	1,640	1,558
TULU BEGO	7,876	3,808	4,068	1,377	1,352
TULU JEBI	5,762	2,884	2,878	1,083	1,053
SHAYA	4,278	2,160	2,118	808	791
TICHO	5,616	2,812	2,804	1,112	1,090
GUDELICHA	3,324	1,687	1,637	671	655

Table 9.2. Population, Households and Housing Units
for Rural Kebeles by Sex: 2007

Geographical Area	Population			Number of households	Number of Housing units
	Both Sexes	Male	Female		
FARISA	1,577	803	774	365	360
BORU WEDECHA	1,117	582	535	227	226
MEDE BISHANI	2,786	1,437	1,349	581	577
GURA HARECHO	6,756	3,334	3,422	1,419	1,384
TULU YEMIBO	5,424	2,701	2,723	1,068	1,035
GEBE	6,698	3,346	3,352	1,247	1,205
ALEKO AGERESELAM	9,896	4,921	4,975	1,825	1,763
DEKSIS-WEREDA	64,447	32,113	32,334	11,651	11,350
DEKSIS-RURAL	64,447	32,113	32,334	11,651	11,350
KESHETA QRENTA	3,399	1,700	1,699	584	569
URUQ EDIDA	4,209	2,130	2,079	748	721
WETRA GOLA	2,793	1,384	1,409	525	506
SDQA ABUTAYU	6,054	3,029	3,025	1,101	1,081
HELA HENDODE	4,113	2,086	2,027	686	656
DEKSIS MORTICHA	6,565	3,244	3,321	1,166	1,138
KARA LENCHA	8,766	4,364	4,402	1,578	1,542
HELA WELKETE	4,645	2,318	2,327	816	796
KECHA KOSHMO	3,561	1,767	1,794	678	646
BULALA LEMAN	5,944	2,916	3,028	1,052	1,039
ALEKO KARA	8,070	4,027	4,043	1,524	1,495
TENA BAMO	6,328	3,148	3,180	1,193	1,161
BELE GASGAR-WEREDA	68,039	33,407	34,632	12,937	12,651
BELE GASGAR-RURAL	68,039	33,407	34,632	12,937	12,651
FERZANA ELELE	3,204	1,642	1,562	610	599
MERIQA JARO	3,853	1,894	1,959	705	685
ADAM TUJARO	3,719	1,857	1,862	711	704
MAZEZA	2,642	1,265	1,377	488	470
HAQE	5,542	2,755	2,787	979	954
DAROLE	4,883	2,430	2,453	926	906
COSHMO	4,556	2,220	2,336	882	865
LEMETTI DINDIN	3,981	1,951	2,030	760	730
LEMETTI ISEWA	5,079	2,497	2,582	971	950
GENALE NEGA	5,660	2,683	2,977	1,085	1,066
JIDEGO BARBAR	6,990	3,339	3,651	1,383	1,355
ISEWA GOLO	2,977	1,470	1,507	574	562
ARBONYE GOLO	4,109	2,028	2,081	784	773
SHENKORA IDEGA	5,739	2,814	2,925	1,058	1,046
AKIYA QRIBINYE	5,105	2,562	2,543	1,021	986
ENKELO WABE-WEREDA	51,759	25,933	25,826	9,785	9,489
ENKELO WABE-RURAL	51,759	25,933	25,826	9,785	9,489
LEMU LEMAN	6,380	3,141	3,239	1,288	1,270
LEMU KARA	7,600	3,764	3,836	1,434	1,376
TEJI WELKITE	7,740	3,838	3,902	1,426	1,391
BOKOJI MIRT	8,202	4,170	4,032	1,559	1,506
MECHITU GOTO	6,086	3,043	3,043	1,103	1,073
MECHITU LEMAN	4,032	2,021	2,011	736	717
WABE KEBENA	2,826	1,455	1,371	539	519
SILTANA CHANGICHA	8,893	4,501	4,392	1,700	1,637
WEST HARARGE-ZONE	1,710,811	874,010	836,801	351,845	339,743
MIESO-WEREDA	105,321	54,013	51,308	21,405	20,772
MIESO-RURAL	105,321	54,013	51,308	21,405	20,772
GUMIBI	393	189	204	90	90
SIRIBA	2,648	1,343	1,305	533	515
BELO	3,919	2,034	1,885	774	721
OBENISA	802	423	379	163	158
GODE CHELI	1,774	918	856	337	329
BURI ARIBA	714	399	315	147	145
GUDICHA GURACHA	2,354	1,214	1,140	472	454
DIRE KALU	2,624	1,321	1,303	539	521
ANENO	2,382	1,193	1,189	500	491
ADELE	2,092	1,084	1,008	414	406
BURIKA KEBENA	2,164	1,098	1,066	450	444
HARIGETI	2,812	1,437	1,375	624	607
KENITERI	1,464	761	703	335	326
WELIDA JEJEBA	2,942	1,545	1,397	609	605
HARO MERO DADOMA	3,381	1,739	1,642	702	689
HAMETA META DAYIMA	2,337	1,213	1,124	486	480
ODA BELIA	3,718	1,927	1,791	721	705
ETESA RORO	3,166	1,698	1,468	727	708
DENEBE HUNIDE MASOMA	4,206	2,107	2,099	849	833
ODO KENENI	2,950	1,495	1,455	617	615
ODO ROBA	4,330	2,220	2,110	875	840
SEBULA	2,180	1,145	1,035	430	408
SOBAKA	2,171	1,092	1,079	493	484
AGEMISANA CHELE	1,907	969	938	400	395
DORE KORA	4,451	2,280	2,171	922	908
HUNIDE MISOMA	3,323	1,713	1,610	706	686

Table 9.2. Population, Households and Housing Units
for Rural Kebeles by Sex: 2007

Geographical Area	Population			Number of households	Number of Housing units
	Both Sexes	Male	Female		
HARIKONICHA	3,517	1,791	1,726	722	707
CHOCHOLE	2,320	1,213	1,107	417	406
GULUFA	2,283	1,176	1,107	375	366
FAYO	1,773	939	834	344	337
GENA	3,057	1,547	1,510	667	651
BILILO	1,813	942	871	385	369
BURAYISA TUKA	2,555	1,273	1,282	506	484
TORIBAO	3,035	1,557	1,478	613	491
HULE MENIDERA	2,608	1,339	1,269	508	503
HULE ADAMI	2,383	1,184	1,199	463	455
SODOMA GORO MISERA	2,350	1,218	1,132	485	459
KURIFA SEWA	414	204	210	84	84
ORIFO	2,310	1,165	1,145	391	382
BURI MULU	2,387	1,170	1,217	480	476
WELITANE	1,941	998	943	391	385
KIKILIFITU	918	526	392	216	212
DIRIBA	2,453	1,214	1,239	443	442
DOBA-WEREDA	130,667	66,729	63,938	26,624	25,916
DOBA-RURAL	130,667	66,729	63,938	26,624	25,916
EFADIN	5,050	2,578	2,472	1,016	999
ODA BULTUM	5,344	2,701	2,643	1,053	1,025
BIYO JANETA	3,163	1,530	1,633	643	624
MEDEBILISUMA	3,745	1,900	1,845	817	797
MSRA CHEFRA	3,446	1,738	1,708	687	662
EBSA BATE	5,173	2,658	2,515	1,021	988
BEKELCHA BIFTU	7,486	3,847	3,639	1,606	1,553
MEDE TELILA	2,978	1,502	1,476	642	630
JELALA	2,592	1,336	1,256	539	530
BILISUMA	2,314	1,147	1,167	490	477
OURJI BERESA	3,200	1,643	1,557	621	610
GEMECHU	4,699	2,398	2,301	920	895
DALOTA	2,614	1,339	1,275	534	524
DERE NEGIYA	6,091	3,125	2,966	1,239	1,187
BREA	2,692	1,364	1,328	550	534
BEDASA	5,772	2,966	2,806	1,133	1,113
BIFTU OROMIA	4,009	2,082	1,927	820	802
HAKABAS	2,205	1,111	1,094	434	418
ODANEGIYA	3,439	1,794	1,645	710	693
TOKUMA MATA LEGACHA	4,277	2,208	2,069	911	879
WELTANE	3,328	1,701	1,627	703	677
WELKITUMA WEJIN	2,342	1,173	1,169	453	432
LENCHA WEDESA	3,661	1,879	1,782	754	738
WELKITUMA EBSA	2,332	1,142	1,190	471	464
LEGE LENCHA	3,850	2,014	1,836	766	758
KUFE KASO	2,613	1,351	1,262	535	525
BEHADU	2,604	1,324	1,280	547	541
DEKEBA	3,826	1,951	1,875	784	776
TERKENFETA	3,919	2,007	1,912	764	736
DEREBELO	3,186	1,673	1,513	612	599
EFA AMAN	5,038	2,555	2,483	949	925
EFA RAMETA	6,217	3,224	2,993	1,301	1,235
ODA JALELA	7,462	3,768	3,694	1,599	1,570
TULO-WEREDA	133,616	68,123	65,493	27,462	26,809
TULO-RURAL	133,616	68,123	65,493	27,462	26,809
EFA ANDODE	3,815	1,985	1,830	726	710
BURKA JALELA	4,408	2,219	2,189	928	901
EDO JENETA	8,044	4,140	3,904	1,612	1,567
HUNDE MIBOMA	7,859	4,062	3,797	1,586	1,558
EFEBAS	3,722	1,879	1,843	756	721
REKETA FURA	6,447	3,277	3,170	1,233	1,202
ODA NEGIYA	4,713	2,521	2,192	1,025	997
KUFA KASA	3,796	1,948	1,848	766	751
KUFAN ZIK	5,401	2,719	2,682	1,101	1,081
TOKUMA HAKA	7,285	3,706	3,579	1,486	1,454
NEJETA	2,843	1,433	1,410	639	628
HAKEMULIS	7,277	3,654	3,623	1,523	1,489
ERETO KUMA	3,674	1,824	1,850	772	753
REGASIS	6,895	3,488	3,407	1,424	1,386
LUBO DEKEB	5,420	2,781	2,639	1,174	1,134
KERE KUFES	4,802	2,409	2,393	995	972
TERKAN FETA	3,988	2,020	1,968	878	864
KARE KUFA	3,894	1,988	1,906	817	799
GEMECHIS	5,817	2,978	2,839	1,179	1,153
BURAESA	5,633	2,898	2,735	1,122	1,103
CHEFE	5,529	2,796	2,733	1,123	1,098
AWJAMJEM	3,628	1,908	1,720	730	706
HUNDE LAFTO	3,223	1,687	1,536	683	675

Table 9.2. Population, Households and Housing Units for Rural Kebeles by Sex: 2007

Geographical Area	Population			Number of households	Number of Housing units
	Both Sexes	Male	Female		
EFA EYESA	4,587	2,310	2,277	953	933
HAKAN JERATA	6,248	3,206	3,042	1,299	1,262
BECHUSA	4,668	2,287	2,381	932	912
MESELA-WEREDA	147,108	74,412	72,696	29,851	28,542
MESELA-RURAL	147,108	74,412	72,696	29,851	28,542
BELA BUKES	5,846	2,968	2,878	1,224	1,087
EFA BAS	2,822	1,415	1,407	557	540
MEDA JALELA	4,958	2,489	2,469	1,022	981
ABANEJAT	4,971	2,491	2,480	1,017	981
ABA SELAMA	5,635	2,844	2,791	1,167	1,097
ABA AMAN	6,771	3,420	3,351	1,410	1,352
BEHA BIFETU	4,354	2,186	2,168	865	829
MEYERA LELISA	6,536	3,349	3,187	1,297	1,140
REKO BASI	5,286	2,695	2,591	1,055	1,015
LUBU DOKEBA	5,960	3,047	2,913	1,235	1,196
ABA CHEBSI	7,558	3,829	3,729	1,456	1,370
WOLTASESA	4,937	2,497	2,440	1,033	998
SELAMA	3,711	1,936	1,775	714	690
SHAM	8,841	4,577	4,264	1,640	1,604
ABADERO	7,584	3,812	3,772	1,620	1,574
ADA KAMA	4,084	2,065	2,019	826	804
AKAN JERATA	6,073	3,080	2,993	1,228	1,177
JENET	4,683	2,375	2,308	995	925
RAHA	8,078	4,063	4,015	1,656	1,617
BEREKA	4,185	2,051	2,134	825	775
KEBSO	5,924	3,011	2,913	1,229	1,204
DUKENA EBESSA	5,141	2,502	2,639	1,080	1,043
KUFA KASA GEMECHESA	5,759	2,923	2,836	1,141	1,114
KUFAN ZEKE	6,748	3,353	3,395	1,342	1,303
GEBES	10,663	5,434	5,229	2,217	2,126
ANCHAR-WEREDA	75,155	38,626	36,529	14,966	14,309
ANCHAR-RURAL	75,155	38,626	36,529	14,966	14,309
GODELALO	4,099	2,186	1,913	820	770
WACHO	832	436	396	167	161
KAJIMA	2,417	1,278	1,139	472	469
CHORORA	2,280	1,194	1,086	473	463
BALE	3,298	1,744	1,554	648	628
WEDESA	2,928	1,526	1,402	599	590
RABSHEDI	2,666	1,362	1,304	539	523
WEFFI	3,109	1,630	1,479	677	658
MIDAGDU	3,873	2,016	1,857	823	775
DARO	2,132	1,092	1,040	451	443
SERDIA	943	509	434	176	169
METEKOMA	1,954	1,037	917	392	389
LAFTO GOBA	1,768	882	886	360	350
INJECHA	3,199	1,691	1,508	604	552
DENEBA	1,957	998	959	366	358
LALO	2,727	1,419	1,308	541	529
BIYO	4,910	2,498	2,412	923	899
ANENO	3,243	1,667	1,576	619	587
KULSI	4,003	2,026	1,977	800	774
TELILA	4,516	2,233	2,283	881	724
DINDIN	5,861	2,951	2,910	1,226	1,180
SEKA	4,556	2,323	2,233	869	815
INCHINI	7,884	3,928	3,956	1,540	1,503
GUBA QORICHA-WEREDA	119,460	61,156	58,304	23,705	22,730
GUBA QORICHA-RURAL	119,460	61,156	58,304	23,705	22,730
BURKA BERKELE	5,813	2,941	2,872	1,151	1,075
EFA BATI	3,391	1,700	1,691	663	606
GORO LENCHA	3,275	1,706	1,569	637	620
BURKA JALELA	2,670	1,370	1,300	517	508
KILTU ANENI	3,774	1,916	1,858	758	742
ODA ROBA	4,011	2,023	1,988	808	777
ODA HAREWA	4,946	2,517	2,429	980	939
KILTU HORA	1,753	898	855	332	322
ODA ANENI	3,250	1,677	1,573	641	624
ODA DIMA	4,688	2,422	2,266	867	849
ULAGA	4,990	2,582	2,408	945	910
KURKURA EYA	4,273	2,201	2,072	815	789
AGEMTI	3,844	1,991	1,853	779	730
ELTOKE	7,280	3,639	3,641	1,445	1,410
MUDI KURKURA	2,628	1,371	1,257	563	528
ODA BULTUM	2,622	1,303	1,319	530	508
SIRE SADO	4,481	2,315	2,166	902	874
CHOBA	3,309	1,694	1,615	649	627
HARDIM	4,457	2,325	2,132	929	872
CHEFE JALELA	4,590	2,359	2,231	906	880

Table 9.2. Population, Households and Housing Units for Rural Kebeles by Sex: 2007

Geographical Area	Population			Number of households	Number of Housing units
	Both Sexes	Male	Female		
GORO BATI	5,219	2,744	2,475	1,034	988
ODA GADISA	4,898	2,507	2,391	924	876
LEMEN	3,370	1,710	1,660	634	624
HARAWA BARESA	5,208	2,582	2,626	1,037	966
GORO META	6,552	3,298	3,254	1,301	1,235
JERJERI	4,141	2,170	1,971	920	850
LEGE ARBA	3,255	1,657	1,598	672	661
GORO WITA	2,992	1,590	1,402	590	574
WAJI	3,780	1,948	1,832	776	766
HABRO-WEREDA	165,222	85,055	80,167	33,784	32,506
HABRO-RURAL	165,222	85,055	80,167	33,784	32,506
DANSE	5,910	3,093	2,817	1,249	1,226
AREDA BORA	6,133	3,229	2,904	1,204	1,145
ODA ANANI	5,461	2,835	2,626	1,120	1,088
LUGO	7,240	3,642	3,598	1,452	1,397
CHEFA	4,837	2,501	2,336	945	909
CHEFA 12	5,576	2,844	2,732	1,140	1,110
KELECHA	5,783	3,028	2,755	1,175	1,133
BADHADHA	1,855	945	910	360	353
BEREDA	4,964	2,551	2,413	1,042	1,017
HARO CHERCHER	7,816	4,038	3,778	1,568	1,524
GERB TEKA	3,823	1,915	1,908	768	741
BUSETU	3,117	1,617	1,500	614	590
ODA MUDA	6,890	3,539	3,351	1,444	1,395
MELIKE BELO	6,277	3,173	3,104	1,269	1,220
GERBI GOBA	6,538	3,323	3,215	1,408	1,269
LEGA BERA	7,807	4,028	3,779	1,633	1,587
MADA JALALA	7,953	4,082	3,871	1,654	1,595
EFA GAMACHU	9,146	4,880	4,266	1,850	1,812
EFA JIRU	3,587	1,849	1,738	753	731
GADISA	3,726	1,904	1,822	755	729
KUFA KAS	5,135	2,623	2,512	1,050	1,026
DIKICHA	6,132	3,175	2,957	1,264	1,192
HUNDE DHABA	7,082	3,605	3,477	1,450	1,388
LELISA	8,611	4,440	4,171	1,777	1,707
FIRJIRU	4,348	2,261	2,087	874	823
DERERA	6,422	3,289	3,133	1,337	1,310
WEYINI KELO	5,512	2,779	2,733	1,086	1,059
WEYINI GUDA	7,541	3,867	3,674	1,543	1,430
DARO LEBU-WEREDA	181,233	92,587	88,646	37,830	36,489
DARO LEBU-RURAL	181,233	92,587	88,646	37,830	36,489
ODA LELEBA	7,243	3,790	3,453	1,459	1,416
JILBO	6,105	3,124	2,981	1,224	1,193
KOTERA	5,523	2,880	2,643	1,162	1,127
SORORO	7,354	3,829	3,525	1,555	1,492
GUDIS	6,344	3,221	3,123	1,348	1,311
DHIBA	4,452	2,255	2,197	927	903
SAKINA	8,989	4,576	4,413	1,783	1,734
HAREBA FANO	4,658	2,451	2,207	969	947
TEMSAY TUPHO	2,968	1,536	1,432	612	576
ODALEKU	3,026	1,529	1,497	618	610
METAGUDESA	1,052	542	510	212	204
KORTU	6,188	3,110	3,078	1,261	1,214
HARO ADI	4,299	2,209	2,090	886	861
MEDHISA	3,727	1,860	1,867	776	737
SETEWA	5,006	2,446	2,560	1,088	1,047
GELGELE	3,899	1,967	1,932	833	821
DODOTE ROBA	4,761	2,353	2,408	955	929
KURFA WACHU	4,555	2,296	2,259	919	887
HAMSISO	5,433	2,739	2,694	1,088	1,065
BIYO HODA	3,912	2,006	1,906	775	756
MILKAY	5,261	2,676	2,585	1,141	1,113
AGEMTI	2,501	1,265	1,236	512	476
HARORESE KILE	2,344	1,219	1,125	483	458
BOYIDO	2,487	1,280	1,207	521	503
IJARA	5,905	2,992	2,913	1,236	1,170
KURKURA	3,776	1,917	1,859	769	754
KORKE	4,368	2,304	2,064	866	844
MERDIDA	4,318	2,177	2,141	859	831
IJARTI	5,389	2,756	2,633	1,106	990
EDOGELMA	3,853	1,894	1,959	847	794
HALOGOBA	3,364	1,690	1,674	769	731
BILIKA	10,074	4,990	5,084	2,236	2,173
CHOBI	5,677	3,054	2,623	1,227	1,161
KEBENAWA	4,942	2,566	2,376	1,086	1,047
WACHU	4,166	2,146	2,020	878	846
DAROGUDO	6,107	3,132	2,975	1,282	1,242

Table 9.2. Population, Households and Housing Units
for Rural Kebeles by Sex: 2007

Geographical Area	Population			Number of households	Number of Housing units
	Both Sexes	Male	Female		
WENCHEBE	4,122	2,152	1,970	969	946
RIMETI	3,085	1,658	1,427	593	580
BOKE-WEREDA	144,460	73,437	71,023	30,431	29,477
BOKE-RURAL	144,460	73,437	71,023	30,431	29,477
KERSA	5,477	2,786	2,691	1,116	1,088
DERA JANBO	2,516	1,327	1,189	485	464
KILTU ELALA	5,673	2,892	2,781	1,105	1,077
AWA	5,163	2,625	2,538	1,037	1,002
BOKE GUDA	4,436	2,293	2,143	949	937
GORO ROBA	5,020	2,561	2,459	953	915
SORO	4,400	2,191	2,209	912	887
WACHU YAYA	4,681	2,366	2,315	967	926
HARO BEREDA	3,575	1,802	1,773	711	689
HARO MUDA	4,419	2,229	2,190	925	904
MEYU	5,009	2,564	2,445	1,042	1,010
EDU HAROJI	5,768	2,933	2,835	1,190	1,166
MILDAB	5,216	2,710	2,506	1,104	1,075
HATURA	6,055	3,097	2,958	1,292	1,272
JILBO	4,383	2,212	2,171	916	906
CHEBI	6,014	3,097	2,917	1,245	1,205
LELU	2,559	1,294	1,265	522	490
KURKURA	3,656	1,858	1,798	755	726
RUKESA	3,951	2,034	1,917	786	741
ODA ROBA	3,505	1,817	1,688	749	729
ARBA	5,226	2,707	2,519	1,056	1,030
KURFA ROKA	5,077	2,525	2,552	1,133	1,105
META ARBA	4,354	2,314	2,040	871	849
KEYU	4,488	2,289	2,199	901	887
ANUBA	4,604	2,385	2,219	942	928
KURFA GELMA	6,282	3,170	3,112	1,266	1,228
TEDECHA HINA	3,557	1,743	1,814	859	804
BURKA RAMIS	2,897	1,404	1,493	696	692
WELTA SISO	587	410	177	247	167
TEFE	9,610	4,731	4,879	2,086	2,013
MADA JALALA	374	251	123	123	117
DIMTU BEREDA	1,070	528	542	281	270
BURKA ODA	4,017	1,914	2,103	1,014	987
DIMTU	841	378	463	195	191
QUNI-WEREDA	158,282	81,029	77,253	33,369	32,259
QUNI-RURAL	158,282	81,029	77,253	33,369	32,259
OBI 17	3,856	1,985	1,871	779	732
BEDESA GUDA	5,448	2,752	2,696	1,092	1,007
KEREYU	8,127	4,212	3,915	1,706	1,659
SEBALE	8,035	4,137	3,898	1,680	1,637
LEGEFATO	3,924	1,989	1,935	833	792
JAWIS	4,656	2,427	2,229	1,012	978
KOLU	9,742	5,032	4,710	2,018	1,960
ODAROBA	5,627	2,876	2,751	1,227	1,205
BEKONISA	7,862	4,059	3,803	1,689	1,631
KARA	7,350	3,737	3,613	1,646	1,557
MUDI RESA	4,156	2,071	2,085	930	895
GODEHORA	4,991	2,558	2,433	1,096	1,062
MIDAGIDU	6,714	3,457	3,257	1,458	1,403
KOYE	4,027	2,089	1,938	867	852
KELAD AMBA	4,181	2,172	2,009	880	856
ODA MUDA	4,557	2,380	2,177	903	856
BATI	3,320	1,692	1,628	671	648
KODA BORIYO	2,458	1,209	1,249	516	508
SURI	5,782	2,949	2,833	1,237	1,216
GUBA GUTU	5,877	2,987	2,890	1,209	1,190
ODATUTA	4,449	2,304	2,145	909	893
DIDA DELO	5,261	2,654	2,607	1,119	1,066
BURIKA	7,906	3,998	3,908	1,626	1,585
GALESA	2,634	1,373	1,261	566	551
GEBIBA	6,621	3,412	3,209	1,344	1,292
HAROADI	6,873	3,441	3,432	1,382	1,338
HARORETI	2,520	1,269	1,251	571	554
SHUNIKO	2,827	1,418	1,409	616	597
BERIBERITI	2,309	1,208	1,101	506	487
OBI (63)	6,192	3,182	3,010	1,281	1,252
GEMECHIS-WEREDA	180,375	91,840	88,535	36,880	35,604
GEMECHIS-RURAL	180,375	91,840	88,535	36,880	35,604
KUNI SEGERIYA	5,592	2,896	2,696	1,207	1,162
HULAKUNI	9,556	4,811	4,745	1,879	1,779
GEWOGEWO DENGETE	8,336	4,174	4,162	1,711	1,672
RUKELE HEREFANO	7,639	3,876	3,763	1,478	1,454
RUKELE AGEMTI	5,086	2,587	2,499	1,017	986

Table 9.2. Population, Households and Housing Units
for Rural Kebeles by Sex: 2007

Geographical Area	Population			Number of households	Number of Housing units
	Both Sexes	Male	Female		
WELENSO HEREBAFENO	9,154	4,538	4,616	1,965	1,897
WELENSODEFO	5,451	2,747	2,704	1,143	1,097
LEGELAFTO SORO	3,192	1,634	1,558	686	677
MADERIYA	4,060	2,080	1,980	839	817
WELARGI	4,580	2,338	2,242	983	966
WELENSU HEDA DIMA	7,300	3,803	3,497	1,565	1,519
SIREKELO GETO	4,666	2,368	2,298	952	927
RUKELE KUYUBO	7,434	3,851	3,583	1,459	1,410
GERBI	3,859	1,948	1,911	754	738
GEWGEW DIBALA	8,859	4,478	4,381	1,777	1,666
GOBENSA	4,116	2,080	2,036	828	809
SIREGUDO	8,090	4,121	3,969	1,676	1,613
KOKORIFETU	5,050	2,521	2,529	1,081	1,046
SIRE KELOHEROTATE	5,549	2,883	2,666	1,139	1,089
HOMECHO GOLEBUBA	6,034	3,077	2,957	1,237	1,216
HOMECHO SOGIDO	5,734	2,920	2,814	1,187	1,137
HOMECHO DAYO	5,514	2,826	2,688	1,121	1,080
HOMECHO RIYANA	3,945	2,029	1,916	768	727
ELA ODA	5,089	2,649	2,440	1,011	960
GIGIYA	2,794	1,384	1,410	529	508
BERI HEMO	7,025	3,592	3,433	1,417	1,372
METEDABIR DIRESEDETA	5,515	2,783	2,732	1,110	1,079
IJEWACHU	4,038	2,021	2,017	814	781
KASE HIJA	6,890	3,569	3,321	1,436	1,367
HOMECHO EBA	4,941	2,579	2,362	1,003	978
METEDAB WACHU DIMA	5,287	2,677	2,610	1,108	1,075
CHIRO ZURIA-WEREDA	169,912	87,003	82,909	35,538	34,330
CHIRO ZURIA-RURAL	169,912	87,003	82,909	35,538	34,330
SARO	3,145	1,570	1,575	648	635
BEA KUBI	6,396	3,379	3,017	1,369	1,328
BEKA BILU	3,126	1,637	1,489	628	612
BEREDANA SEBAKA	2,409	1,215	1,194	506	481
LEGA ARBA	3,733	1,888	1,845	786	756
GELIM CHFE	3,455	1,837	1,618	738	709
HARA	4,099	2,150	1,949	850	822
MEREWANA REBISU	6,405	3,346	3,059	1,343	1,313
TEYIFE	6,401	3,236	3,165	1,335	1,314
EJAFARA	6,781	3,440	3,341	1,417	1,370
MECHAWA	3,007	1,450	1,557	603	594
LALO GUDO	8,169	4,188	3,981	1,684	1,573
LUGO BACHUSA	7,214	3,611	3,603	1,483	1,431
SHEK ADEM	4,403	2,224	2,179	913	895
MEDICHO NO.3	3,390	1,694	1,696	694	657
YABDO SHEMBEKO	3,452	1,759	1,693	714	687
YABIDO GUJELA	4,567	2,344	2,223	925	905
YABIDO BOBASA	5,312	2,698	2,614	1,076	1,057
MEDICHO NO9	3,652	1,871	1,781	715	692
MEDICHO NO2	1,544	796	748	314	282
NEJEBAS	6,402	3,179	3,223	1,383	1,350
CHIRO KELA	5,974	3,053	2,921	1,236	1,181
ALA GORA	3,198	1,614	1,584	675	647
ARIBU REKETE	5,276	2,689	2,587	1,150	1,119
WACHU LEMAY	3,613	1,849	1,764	757	735
ALA GORA	927	498	429	195	190
WEDEYITI	4,672	2,409	2,263	980	946
ARIBA HORE	2,757	1,416	1,341	580	565
BOSEKA	4,162	2,103	2,059	851	825
ELITOKE	4,490	2,292	2,198	960	926
WACHU GELEYI	4,179	2,146	2,033	867	826
WACHU CHIFITU	2,729	1,476	1,253	593	574
WACHU WOLTANE	3,418	1,776	1,642	760	757
EFA BAS	2,495	1,286	1,209	563	553
SHOLA TEKUMA	3,758	1,922	1,836	800	769
FUGNAN DIMO	6,346	3,249	3,097	1,384	1,353
GARA NIGUS NO1	3,318	1,683	1,635	701	648
GARA NIGUS NO2	6,203	3,325	2,878	1,235	1,202
GARA NIGUS NO3	5,335	2,705	2,630	1,127	1,051
EAST HARARGE-ZONE	2,506,907	1,269,821	1,237,086	526,374	508,924
KOMBOLCHA-WEREDA	127,465	64,263	63,202	25,560	24,686
KOMBOLCHA-RURAL	127,465	64,263	63,202	25,560	24,686
SERKA HAMA	1,335	692	643	271	267
LEGEHAMA	3,785	1,867	1,918	814	795
HUNDE BILISUMA	2,605	1,348	1,257	542	528
IFTUHA	3,346	1,690	1,656	660	635
EGU	10,838	5,471	5,367	2,169	2,068
QERENSA	7,922	4,020	3,902	1,590	1,546
BILISUMA	9,073	4,611	4,462	1,756	1,704

Table 9.2. Population, Households and Housing Units for Rural Kebeles by Sex: 2007

Geographical Area	Population			Number of households	Number of Housing units
	Both Sexes	Male	Female		
KE4KELI	5,608	2,804	2,804	1,095	1,076
BURKA NEGEYA	12,128	6,210	5,918	2,416	2,304
WERE MEHAMED	12,903	6,538	6,365	2,468	2,336
BURIKADIN	5,556	2,754	2,802	1,090	1,071
WELTE HALEMEN	9,476	4,766	4,710	1,974	1,885
SIBILU	5,452	2,796	2,656	1,059	1,015
TULA	5,707	2,904	2,803	1,076	1,041
SEMERGEL	4,900	2,472	2,428	1,011	981
IJAGINA	8,883	4,406	4,477	1,831	1,803
SAMTE	6,015	2,942	3,073	1,232	1,180
BIKE	7,081	3,548	3,533	1,489	1,455
WEDESA	4,852	2,424	2,428	1,017	996
JARSO-WEREDA	112,708	57,044	55,664	22,636	21,548
JARSO-RURAL	112,708	57,044	55,664	22,636	21,548
MULATA	4,170	2,116	2,054	775	655
ODA MUDA	5,518	2,772	2,746	1,153	1,110
ANENO MITE	5,148	2,615	2,533	1,086	1,051
SEMEN DEBELO	2,798	1,428	1,370	566	541
BURKA METE	4,765	2,421	2,344	1,003	956
MELKA JEBDU	6,123	3,030	3,093	1,268	1,229
EPA JALELA	5,053	2,570	2,483	1,003	983
AFGUG	5,622	2,851	2,771	1,079	1,023
EDE	7,894	4,021	3,873	1,563	1,509
DEBUB DEBELO	3,650	1,882	1,768	759	694
GIDIYA BEHA	4,480	2,270	2,210	913	868
SHENKORA	2,337	1,212	1,125	473	467
GIDIYA LITA	3,742	1,894	1,848	764	740
CHALA	4,064	2,065	1,999	807	775
BURKA MISOMO	7,489	3,803	3,686	1,477	1,414
GARA ABDULA	5,445	2,710	2,735	1,009	966
LAFENFEDO	5,184	2,646	2,538	1,003	966
AMEN	11,444	5,783	5,661	2,344	2,167
WELTEHI	11,746	5,895	5,851	2,366	2,287
BEDESA	6,036	3,060	2,976	1,225	1,147
GURSUM-WEREDA	139,883	70,877	69,006	28,905	27,876
GURSUM-RURAL	139,883	70,877	69,006	28,905	27,876
ODA NEGEYA	5,579	2,774	2,805	1,298	1,264
GEFIRE GUDA	6,424	3,255	3,169	1,382	1,338
BUYO NEGEYA	6,504	3,252	3,252	1,297	1,271
MEDARO	4,243	2,203	2,040	823	809
GOBA	2,376	1,220	1,156	482	477
MIAWA	1,964	990	974	419	414
HAKA	3,037	1,511	1,526	622	604
HARIRO	2,289	1,173	1,116	504	496
BERITE	2,918	1,444	1,474	575	467
NEGEYA	3,845	1,959	1,886	770	755
JALELA	3,317	1,715	1,602	688	668
SEKE BEDI	4,079	2,075	2,004	817	640
KEBSO	3,025	1,538	1,487	634	618
HARASHI	3,335	1,657	1,678	645	637
DAY FERES	6,628	3,255	3,373	1,308	1,260
GORO SIYO	5,908	2,963	2,945	1,261	1,211
AWBERE	5,608	2,849	2,759	1,130	1,093
BUNA	1,748	888	860	383	373
MUYEDIN	4,264	2,145	2,119	899	876
ABUBEKER SADIK ONAYA	3,109	1,574	1,535	634	623
ABUBEKER SADIK SANTALA	1,721	870	851	397	388
ODA SANTALA	3,977	1,933	2,044	869	843
MISIRA	4,774	2,388	2,386	1,069	1,035
BILISUMA	2,669	1,296	1,373	553	543
HAWA SANTALA	1,241	620	621	223	219
NUR SELAM	2,211	1,115	1,096	451	447
ELALEMI	3,109	1,591	1,518	649	633
EBSA	2,588	1,319	1,269	527	496
ABADIR	3,836	1,926	1,910	851	841
GARA WADAJA	6,490	3,300	3,190	1,407	1,365
HARO BATI	3,268	1,720	1,548	696	661
AWDAL	3,447	1,787	1,660	760	753
ODA OROMIYA	2,219	1,110	1,109	497	459
KASA OROMIYA	3,402	1,777	1,625	685	675
BAKATA QORE	4,330	2,232	2,098	856	833
WEREBUYE	2,919	1,519	1,400	536	530
KULMIYE	2,298	1,166	1,132	381	373
NOLIYE	2,063	1,088	975	334	311
WEREALI	3,121	1,680	1,441	593	577
BABILE-WEREDA	75,996	38,387	37,609	16,722	16,323
BABILE-RURAL	75,996	38,387	37,609	16,722	16,323

Table 9.2. Population, Households and Housing Units for Rural Kebeles by Sex: 2007

Geographical Area	Population			Number of households	Number of Housing units
	Both Sexes	Male	Female		
GAMBELA	2,656	1,313	1,343	565	557
ABDIBUCHI	4,097	2,110	1,987	922	893
BISHAN BABILE	4,022	1,977	2,045	869	854
IFA	3,473	1,707	1,766	764	744
TOFIQ	2,392	1,185	1,207	494	480
ERER GUDA	2,319	1,170	1,149	487	475
IFEDIN	9,307	4,783	4,524	1,970	1,923
NEJATA GEMECHIS	6,827	3,444	3,383	1,536	1,504
RAMETE SELAMA	3,889	1,983	1,906	868	849
ERER IBADA	3,857	1,904	1,953	928	914
TULA	2,571	1,303	1,268	550	537
BERKELE	3,321	1,685	1,636	710	690
ABDULQADIR	1,644	853	791	342	330
SHEKABDI	2,175	1,092	1,083	515	496
SHEK HUSEN	3,598	1,784	1,814	746	728
AWUSHRIF	3,199	1,633	1,566	708	694
DORER ARBA	4,683	2,441	2,242	985	964
LEKOLO	1,706	846	860	388	378
TULUHORO	3,181	1,595	1,586	716	694
GEMECHU	3,745	1,890	1,855	878	868
IBADA GEMECHU	3,334	1,689	1,645	781	751
FEDIS-WEREDA	108,534	54,905	53,629	24,507	23,759
FEDIS-RURAL	108,534	54,905	53,629	24,507	23,759
EDOBAS	5,860	2,982	2,878	1,310	1,271
MELKA	6,712	3,406	3,306	1,586	1,533
NEGEYA UMERKULE	5,595	2,851	2,744	1,158	1,130
UMER KULE	8,544	4,296	4,248	1,879	1,823
AGUDORA	4,446	2,213	2,233	1,051	1,019
BELINA ARBA	3,851	1,948	1,903	950	930
KERENSA LENCHO	4,358	2,166	2,192	1,042	1,019
EFITU DADA	5,977	3,060	2,917	1,285	1,254
BID BORA	6,791	3,405	3,386	1,481	1,435
NEGAYA BOBASA	5,375	2,703	2,672	1,303	1,226
MULETA	8,290	4,295	3,995	1,864	1,805
DINAKA	3,354	1,678	1,676	765	743
TUTAKENISSA	6,421	3,249	3,172	1,477	1,421
RISIKI	6,395	3,333	3,062	1,438	1,417
ANENI	3,019	1,484	1,535	675	662
BAPATU	5,922	3,013	2,909	1,288	1,227
BEREDA	5,439	2,747	2,692	1,244	1,191
KERE	7,893	3,940	3,953	1,744	1,708
KUFA BOBASA	4,292	2,136	2,156	967	945
HAROMAYA-WEREDA	220,986	112,684	108,302	44,923	43,170
HAROMAYA-RURAL	220,986	112,684	108,302	44,923	43,170
BIFITU GEDA	11,827	5,936	5,891	2,324	2,259
IFA HAROMAYA	13,207	6,786	6,421	2,663	2,523
KURO	10,446	5,128	5,318	2,039	1,987
AMUMA	5,945	3,067	2,878	1,248	1,192
KERENSA	8,090	4,157	3,933	1,610	1,554
BECHEKE	4,981	2,531	2,450	944	890
FENKILE	4,297	2,130	2,167	855	823
TENIKE	3,748	1,929	1,819	712	685
DAMOTA	7,052	3,567	3,485	1,329	1,285
IFA BATE	4,161	2,122	2,039	742	689
TUJI GEBISA	9,195	4,655	4,540	1,780	1,728
ADELE WELTEHA	6,511	3,304	3,207	1,373	1,338
HAROADI	5,208	2,559	2,649	1,093	1,061
KORKE	3,216	1,591	1,625	679	667
DERE KEBISA	6,979	3,635	3,344	1,531	1,506
GOBE CHALA	13,174	6,641	6,533	2,757	2,623
GOBE SELAMA	7,035	3,540	3,495	1,300	1,236
HAQA	6,811	3,386	3,425	1,339	1,276
FENDASHA LENCHO	5,612	2,822	2,790	1,095	1,056
MEDE BELINA	10,465	5,212	5,253	2,149	2,049
NEGEYA	10,779	5,422	5,357	2,364	2,296
MELIKA GEMECHU	8,539	4,382	4,157	1,881	1,720
AUGAZI LENCHA	8,145	4,096	4,049	1,601	1,537
KURO DADA	3,179	1,650	1,529	713	698
AWMERA	4,246	2,199	2,047	927	905
KERSA GETETA	2,197	1,128	1,069	512	495
KERSA QAJIMA	3,333	1,716	1,617	720	706
GOBELE KIRITE	2,477	1,267	1,210	505	489
KERO TERKAFE	8,208	4,112	4,096	1,686	1,621
ADU BATE	4,107	2,073	2,034	925	883
HAKEFELA	5,885	2,970	2,915	1,290	1,255
KEYIRENSA	3,933	1,961	1,972	869	828
IDO BELINA	4,732	2,381	2,351	1,089	1,053

Table 9.2. Population, Households and Housing Units
for Rural Kebeles by Sex: 2007

Geographical Area	Population			Number of households	Number of Housing units
	Both Sexes	Male	Female		
HAROMAYA UNIVERSTY	3,266	2,629	637	279	257
KURFA CHELE-WEREDA	52,937	26,641	26,296	11,165	10,776
KURFA CHELE-RURAL	52,937	26,641	26,296	11,165	10,776
GUDINA MULETA	6,166	3,034	3,132	1,314	1,276
DERMESHEK	4,184	2,069	2,115	900	877
DEKEBA	3,351	1,668	1,683	704	685
RASA JENETA	2,780	1,394	1,386	625	617
HULA JENETA	2,490	1,267	1,223	522	502
CHEFE ANENI	2,611	1,318	1,293	581	570
BOLI BALINA	1,443	696	747	304	302
ALEM DROMO	2,939	1,516	1,423	597	580
JURU GEMECH	2,143	1,085	1,058	446	432
ORDE	2,212	1,140	1,072	434	427
GORO GERBI	2,188	1,110	1,078	472	457
JIRI BELINA	4,659	2,421	2,238	932	914
ARELE GUDA	3,045	1,536	1,509	643	526
AEDU AEMIBATE	1,218	618	600	243	240
IJA KECHU	2,127	1,052	1,075	440	421
DRE GUDINA	3,281	1,623	1,658	734	712
AFANKELO	1,489	738	751	329	322
ARELE TIKA	4,611	2,356	2,255	945	916
QERSA-WEREDA	159,429	80,238	79,191	34,084	33,114
QERSA-RURAL	159,429	80,238	79,191	34,084	33,114
KUFAN ZIK	4,038	2,016	2,022	826	806
YABETA LENICHA	4,285	2,210	2,075	898	889
YABETA SELAMA	4,776	2,386	2,390	1,012	997
WICHIRO	3,684	1,853	1,831	783	767
GALE MIRIGA	3,286	1,641	1,645	651	625
METEKOMA	4,781	2,369	2,412	1,007	978
GOLEWACHO	3,375	1,726	1,649	695	680
DENIGEGO	3,909	1,955	1,954	833	809
ADELE EYIKEY	7,255	3,552	3,703	1,473	1,430
HARO ARIBA	7,061	3,557	3,504	1,475	1,438
EMERONA SODU	5,602	2,884	2,718	1,189	1,159
BELA LANIGE	7,116	3,647	3,469	1,509	1,471
EFA JALELA	5,028	2,609	2,419	1,071	1,050
BELINA	2,304	1,152	1,152	483	474
ODA NEGEYA	4,256	2,155	2,101	953	937
BULULO NEGEYA	5,704	2,894	2,810	1,231	1,190
SODU	7,797	3,930	3,867	1,595	1,556
GOLEMUDA	3,277	1,665	1,612	728	705
AWIMERA	3,854	1,898	1,956	869	859
DOLU SELAMA	4,707	2,332	2,375	1,063	1,025
DOLU EFA	3,323	1,699	1,624	776	758
BEHA KOSUM	2,571	1,267	1,304	563	546
BEREKA	2,599	1,300	1,299	565	543
WALITAHA BILISUMA	4,840	2,396	2,444	1,086	1,066
BURIKA JALELA	3,714	1,867	1,847	844	823
HANIDARA KOSUMA	5,570	2,917	2,653	1,256	1,213
BURIKA WETER	3,413	1,700	1,713	741	698
MEDA ODA	4,379	2,225	2,154	971	938
JOBA WETER	5,604	2,809	2,795	1,147	1,116
BURAK JENETA	6,118	3,006	3,112	1,361	1,331
GOLA WALENISU	4,551	2,273	2,278	971	956
GOLA BELINA	3,818	1,888	1,930	794	780
RAMETA	3,288	1,656	1,632	665	645
TOLA	4,292	2,138	2,154	877	773
LENICHA WAJIRA	5,254	2,666	2,588	1,123	1,083
META-WEREDA	237,071	119,271	117,800	50,808	49,477
META-RURAL	237,071	119,271	117,800	50,808	49,477
FELMETU SEBA	1,709	905	804	357	337
WELKEBEDU SEBA	4,284	2,190	2,094	872	832
WALTA	5,361	2,674	2,687	1,189	1,159
WELDA GEMECHU	4,148	2,074	2,074	861	850
HAWI BILISUMA	5,229	2,671	2,558	1,096	1,071
SELAMA	2,091	1,059	1,032	453	444
GORO BIYO	3,563	1,820	1,743	762	749
BURKA JALALA	2,062	1,055	1,007	449	440
EFA BIFTU	1,514	756	758	314	309
GEMECHU DUSE	5,118	2,576	2,542	1,114	1,103
DURESITU BILISUMA	4,647	2,372	2,275	974	925
HAKABAS	2,994	1,533	1,461	669	659
HALEYO BELA	3,426	1,702	1,724	783	764
WAYBAR	3,068	1,507	1,561	629	616
BIFTU ODA	5,808	2,972	2,836	1,123	1,094
DOQE 1	6,156	3,059	3,097	1,264	1,233
DOQE 2	4,552	2,287	2,265	920	905

Table 9.2. Population, Households and Housing Units for Rural Kebeles by Sex: 2007

Geographical Area	Population			Number of households	Number of Housing units
	Both Sexes	Male	Female		
EFA JALALA	4,737	2,558	2,179	1,055	1,028
BIKIYE KUTIR AND	5,222	2,630	2,592	1,014	986
BIKIYE KUTIR HULET	3,519	1,805	1,714	717	696
ELA HABRO	3,160	1,544	1,616	662	644
DUDA ELA	5,030	2,538	2,492	1,049	1,016
WELENSU KUTIR AND	3,741	1,870	1,871	820	798
GEDERA	2,481	1,291	1,190	541	532
CHELENKO LOLA	4,920	2,465	2,455	1,055	1,027
BEKELCHA OROMIYA	6,582	3,357	3,225	1,379	1,356
ETISA KOLO	3,844	1,936	1,908	828	805
MUDI LENCHA	5,069	2,513	2,556	1,133	1,115
WELIGELTE BELINA	4,214	2,106	2,108	922	914
BERENE	2,211	1,123	1,088	521	493
ODA WALTA	1,621	819	802	389	341
ODA CHEFE	3,853	1,952	1,901	865	850
HARO KUTIR HULET	2,606	1,310	1,296	613	601
BIFTUGENEME	5,299	2,617	2,682	1,121	1,107
HARO KUTIR AND	2,546	1,293	1,253	541	532
WELENSU KUTIR HULET	4,870	2,411	2,459	1,059	1,040
LELIFTU	6,094	2,977	3,117	1,252	1,229
ERE TOKUMA	7,076	3,560	3,516	1,501	1,440
BURKA JALALA	7,589	3,844	3,745	1,614	1,574
BURKA GEMECHU	5,823	2,892	2,931	1,224	1,172
CHEFE RAMIS	5,021	2,447	2,574	1,119	1,084
HARENFAMA UTUBA	6,382	3,163	3,219	1,369	1,336
UTUBA WUTI	3,473	1,749	1,724	757	740
CHEFE ANENI	6,744	3,268	3,476	1,422	1,370
KURA META	6,079	3,043	3,036	1,305	1,282
GORO WUTI KUTIR AND	6,448	3,226	3,222	1,386	1,360
GORO MUTI KUTIR HULET	9,902	5,058	4,844	2,151	2,083
WACHUGE	6,378	3,179	3,199	1,386	1,366
WALTA JALALA	7,440	3,812	3,628	1,611	1,561
DADO	7,275	3,641	3,634	1,714	1,653
HIDETU SEBA	4,092	2,062	2,030	884	856
GORO GUTU-WEREDA	133,865	68,121	65,744	26,868	26,026
GORO GUTU-RURAL	133,865	68,121	65,744	26,868	26,026
SEPALO	3,108	1,575	1,533	596	582
JIRU EFA	4,597	2,408	2,189	923	867
WELITEHA DENKOLE	5,085	2,572	2,513	1,066	1,044
NEDI	6,293	3,176	3,117	1,372	1,326
TAYISO	1,939	1,027	912	432	414
BURIKA GURATI	3,480	1,763	1,717	692	671
BIKA	3,862	1,896	1,966	805	787
BILU NEJATA	4,281	2,136	2,145	863	823
IFA JALELA	4,345	2,176	2,169	859	845
IDO JALELA	3,812	1,908	1,904	701	678
YEKA AMAN	3,270	1,684	1,586	649	643
YEKA JALELA	4,358	2,268	2,090	860	841
BIFITU DIREMU	4,856	2,490	2,366	941	877
YEKA UMEMA TOKUMA	3,707	1,869	1,838	728	708
CHEFEANENI	5,063	2,583	2,480	1,031	1,006
LAFITO MEDOTELILA	6,280	3,218	3,062	1,199	1,166
GORO GUTU	3,780	1,941	1,839	734	713
MEKANISA WELITEHI	7,661	3,965	3,696	1,483	1,444
MEDE ENICHINI	5,153	2,546	2,607	1,085	1,058
KOBO WELITEHI	6,111	3,037	3,074	1,242	1,207
MEDISA WELITEHI	5,271	2,695	2,576	1,061	1,032
MEDISA JALELA	5,062	2,603	2,459	955	936
BURIKA ELA	5,425	2,755	2,670	1,107	1,065
HARQONCHA DODO	5,252	2,629	2,623	1,050	1,013
HORA WELIGEL	6,293	3,214	3,079	1,325	1,293
WERIJI JALELA	7,080	3,666	3,414	1,377	1,313
IFA DABA	5,368	2,748	2,620	1,078	1,033
BURIKA TOKUMA	3,073	1,573	1,500	654	641
DEDER-WEREDA	219,933	111,361	108,572	45,821	44,286
DEDER-RURAL	219,933	111,361	108,572	45,821	44,286
OBI KU AREANAME 2	4,435	2,213	2,222	931	922
OBI KU AREANAME 1	4,578	2,385	2,193	949	924
LELE KUFA	6,131	3,149	2,982	1,182	1,151
ODA KEBENA	4,164	2,096	2,068	826	804
WALITA GEBA	3,831	1,907	1,924	778	753
BURIKA GELA	3,255	1,630	1,625	697	672
MEDA JALELA	6,115	3,158	2,957	1,154	1,135
BIYO NEGAYA	5,145	2,636	2,509	1,002	939
GEBEYA GUDINA	9,036	4,508	4,528	2,019	1,940
HAKA BASA	9,417	4,742	4,675	2,098	2,025
HARO MINYA	6,437	3,259	3,178	1,334	1,174

Table 9.2. Population, Households and Housing Units
for Rural Kebeles by Sex: 2007

Geographical Area	Population			Number of households	Number of Housing units
	Both Sexes	Male	Female		
KURE DEDER	4,006	1,945	2,061	874	838
DIRE WELITEA	4,600	2,295	2,305	964	942
KEBISO TOKUMA	7,403	3,664	3,739	1,533	1,487
NANO JALELA	6,862	3,536	3,326	1,402	1,364
CHOFE GURUMU	7,262	3,733	3,529	1,490	1,407
WELTEHA GUDINA	5,989	3,116	2,873	1,226	1,188
CHOKA GEMECHU	4,265	2,149	2,116	929	886
BURIKA BEREKA	5,453	2,756	2,697	1,156	1,126
CHAKA MAYIRA JALELA	4,356	2,202	2,154	919	905
BURKA NEGEYA	3,993	1,987	2,006	831	800
CHELA NEGEYA	3,864	1,993	1,871	814	802
BISHAN ADI	4,774	2,389	2,385	1,011	987
LEMEN WELTAA	5,208	2,667	2,541	1,049	1,034
HURIJI JALELA	4,585	2,329	2,256	939	911
MITO	4,195	2,159	2,036	832	817
NEDI GALAN SEDI	8,925	4,605	4,320	1,871	1,810
GOLU	7,906	4,006	3,900	1,679	1,644
YATU	7,853	3,958	3,895	1,611	1,561
IFA BASI	9,435	4,817	4,618	1,863	1,811
BURIKA JALELA	6,974	3,459	3,515	1,459	1,415
HARENFEMA QUNI	5,047	2,554	2,493	1,009	936
MUMICHA	10,242	5,187	5,055	2,157	2,080
GEGEWISA	4,496	2,247	2,249	1,003	982
ABAYA	5,455	2,773	2,682	1,206	1,174
JIRME	9,319	4,682	4,637	1,964	1,900
HUFE	4,922	2,470	2,452	1,060	1,040
MELKA BELO-WEREDA	168,074	85,475	82,599	34,371	33,109
MELKA BELO-RURAL	168,074	85,475	82,599	34,371	33,109
KUFEKASA	4,537	2,299	2,238	938	884
BIFITU OROMIYA	5,269	2,696	2,573	1,121	1,106
CHEFE JENETA	6,525	3,315	3,210	1,328	1,288
BURIKA NEGEYA	6,640	3,421	3,219	1,369	1,318
FALE NEGEYA	7,323	3,740	3,583	1,467	1,433
WELDA MISIMA	4,471	2,276	2,195	912	874
TOKUMA JALELA	7,902	4,010	3,892	1,634	1,590
CHEFE WELITEHA	10,893	5,447	5,446	2,290	2,241
BOKO JALELA	4,870	2,447	2,423	1,012	987
BIFITU NEGEYA	5,786	2,870	2,916	1,206	1,182
DEBILE	3,079	1,490	1,589	641	618
DEGAYA BELO	11,827	5,990	5,837	2,482	2,403
MEKANISA	4,084	2,044	2,040	812	803
EFA BASI	7,280	3,793	3,487	1,448	1,324
MELISA HAKA	11,197	5,741	5,456	2,294	2,239
DABA KENISA	10,323	5,238	5,085	2,118	2,059
TOKUMAN KANE	8,496	4,347	4,149	1,752	1,684
DIRE KUFA KUTER 4	5,254	2,590	2,664	996	968
WELIKITUMA BILUSUMA	9,908	5,145	4,763	2,077	2,002
FIRI KEBISO	8,279	4,191	4,088	1,573	1,498
HAKA MULISI	9,956	5,138	4,818	1,928	1,795
TOKUMA BILISUMU	14,175	7,247	6,928	2,973	2,813
BEDENO-WEREDA	229,848	115,650	114,198	48,614	47,239
BEDENO-RURAL	229,848	115,650	114,198	48,614	47,239
EJA BIYA	4,702	2,363	2,339	1,026	987
RARE JANETA	8,695	4,435	4,260	1,765	1,704
GORO HODO	9,896	5,067	4,829	2,053	1,993
DADA FURDA	4,418	2,264	2,154	836	803
BALCHAK KELA	2,991	1,506	1,485	650	607
WELDIYA RAMIS	4,358	2,179	2,179	956	911
HARAWA BELINA	5,690	2,868	2,822	1,188	1,154
TIRTIRO MANGUDO	6,989	3,524	3,465	1,402	1,369
RASA JANETA	6,927	3,485	3,442	1,351	1,328
MOJO HAMD	5,144	2,515	2,629	1,082	1,048
LENCHA	7,833	3,928	3,905	1,660	1,611
CHEFE BELINA	7,339	3,701	3,638	1,537	1,510
MANGUDO RAMIS	4,539	2,311	2,228	970	954
BIYO RAMIS	4,685	2,368	2,317	1,073	1,044
GOLOLCHA RAMIS	4,115	2,043	2,072	903	893
DIROTA RAMIS	6,778	3,406	3,372	1,496	1,469
META RAMIS	6,786	3,425	3,361	1,475	1,442
BEREKET BERKELE	6,757	3,466	3,291	1,309	1,264
ENCHINI	4,702	2,362	2,340	975	953
MADA NEGEYA	4,419	2,201	2,218	940	919
DECHATU MOJO	4,998	2,487	2,511	1,064	1,048
HARIRO GULT	4,700	2,368	2,332	1,009	963
DODOTA MOJO	5,691	2,844	2,847	1,167	1,132
GOBA HARO	5,316	2,619	2,697	1,199	1,170
KARA EFA	7,721	3,946	3,775	1,664	1,641

Table 9.2. Population, Households and Housing Units for Rural Kebeles by Sex: 2007

Geographical Area	Population			Number of households	Number of Housing units
	Both Sexes	Male	Female		
ASHUKO DANEBA	4,296	2,122	2,174	922	903
HINDEYISA	5,708	2,879	2,829	1,143	1,106
DERTU RAMIS	4,639	2,274	2,365	1,034	997
ELILI DARARTU	5,513	2,895	2,618	1,148	1,094
EJA BUNA	3,403	1,686	1,717	709	704
TORTORA KELA	9,406	4,758	4,648	1,977	1,919
BURKA BADHASO	5,668	2,799	2,869	1,175	1,127
HARO KERSA	3,940	1,991	1,949	867	838
BORTOLO	6,862	3,382	3,480	1,484	1,434
HARA DANEBA	4,449	2,185	2,264	1,058	1,028
ODA BISHANI	7,139	3,582	3,557	1,539	1,493
TORTORA GUDA	6,155	3,070	3,085	1,314	1,304
JIRU BELINA	7,274	3,641	3,633	1,552	1,498
BURKA NEGEYA	4,292	2,157	2,135	912	866
GENEMI	4,915	2,548	2,367	1,030	1,011
MIDEGA TOLA-WEREDA	69,187	35,613	33,574	14,884	14,439
MIDEGA TOLA-RURAL	69,187	35,613	33,574	14,884	14,439
KERENSA	2,688	1,355	1,333	576	569
TERKAFETA	4,141	2,069	2,072	872	841
BURIKA RAHIMETA	5,364	2,755	2,609	1,176	1,147
AURIJI	3,236	1,570	1,666	719	674
LENCHA	5,715	2,864	2,851	1,211	1,162
ROBA	4,294	2,155	2,139	933	906
MUDIBALI	2,919	1,465	1,454	659	638
BILISUMA	4,499	2,284	2,215	1,015	941
BEREZALA	3,353	1,694	1,659	720	705
KUFA	2,603	1,312	1,291	562	543
LIBEN	6,690	3,412	3,278	1,373	1,344
NEGEYA	4,103	2,045	2,058	899	885
JIDO GERI	2,828	1,479	1,349	634	614
DIMTU KALIYA	2,176	1,179	997	445	419
IBIRO MUSA	4,130	2,250	1,880	832	821
MUKURA	3,127	1,667	1,460	692	681
LEGE TURE[ABIDI GERI]	3,817	2,109	1,708	767	764
SELAMA	3,504	1,949	1,555	799	785
CHINAKSEN-WEREDA	74,802	38,516	36,286	16,252	15,549
CHINAKSEN-RURAL	74,802	38,516	36,286	16,252	15,549
DAWE ERESA	2,333	1,270	1,063	638	605
DAWE KORA	2,957	1,510	1,447	646	597
MUDI DAWE	3,476	1,755	1,721	751	718
SERTE	319	163	156	65	60
AMOLA	1,678	851	827	371	345
KALIGA WERESEYO	1,519	804	715	337	313
KALEROGA	1,679	843	836	399	377
DORBIGA	682	367	315	125	123
GOLMAYO	1,404	750	654	340	333
GOLELCHA	1,158	574	584	264	262
CHELCHALE	2,005	1,049	956	404	387
KERARO	719	363	356	159	156
GELA	672	327	345	149	137
TIROWEYN	565	289	276	136	130
TIROSENDARE	454	238	216	112	99
TURONOD	1,008	470	538	292	275
SEMEN KORLEY	710	353	357	160	134
CHIRELE	790	379	411	172	169
MEKANISA OROMO	1,424	714	710	290	283
BELEYGA	1,247	621	626	245	244
HARBID	1,338	664	674	204	196
MEKANISA HASENEYBO	1,013	504	509	212	211
TURKEYLE	1,056	535	521	269	266
USWEYNE	875	464	411	177	167
HOSALE	596	328	268	147	144
MERER	1,733	893	840	368	365
MESNO	975	494	481	207	200
YUGYUG	1,407	726	681	296	286
LUGO	1,294	694	600	274	246
KOCHER	1,786	941	845	415	383
MULISAGUDA	3,291	1,728	1,563	614	591
MULISAEGU	3,122	1,609	1,513	656	642
GOLEWACHU	1,534	778	756	280	269
WELENSU	2,729	1,372	1,357	583	565
BADUELEMO	1,444	714	730	323	317
MIGIRA	1,222	647	575	256	239
DAGDERA	1,082	588	494	231	210
DEMBESELE	1,723	886	837	381	367
KIDIYELE	1,549	805	744	288	274
MELOLE	521	227	294	141	139

Table 9.2. Population, Households and Housing Units
for Rural Kebeles by Sex: 2007

Geographical Area	Population			Number of households	Number of Housing units
	Both Sexes	Male	Female		
KALMALE	1,156	623	533	266	260
WACHUAND	1,399	705	694	338	326
ORDA AND	2,956	1,555	1,401	580	541
GODAGOREZ	1,213	615	598	275	272
ULANULA	1,057	517	540	263	253
KOBOBIKA	2,265	1,133	1,132	514	504
ORDA HULET	3,907	2,091	1,816	807	785
ORDA SOST	2,243	1,199	1,044	477	450
WACHUHULET	1,517	791	726	355	334
GIRAWA-WEREDA	234,280	118,366	115,914	49,049	47,669
GIRAWA-RURAL	234,280	118,366	115,914	49,049	47,669
BIRBIRSA NEGEYA	9,569	4,760	4,809	1,999	1,951
LENCHA	8,806	4,459	4,347	1,703	1,597
RASA JENETA	5,510	2,773	2,737	1,067	1,055
GAFERA BURKA	2,799	1,367	1,432	608	589
GOROJALELA	2,033	1,055	978	413	402
GEFAREKENCHERA	1,269	627	642	295	291
KURFABIYO	2,585	1,302	1,283	557	547
BIFATU	3,317	1,647	1,670	731	711
JURUGEMECHU	5,128	2,594	2,534	1,077	1,055
BURKA JENETA	3,232	1,644	1,588	656	595
HULAJENETA	5,950	3,012	2,938	1,185	1,153
MOJOSEDE	8,189	4,180	4,009	1,663	1,622
METAMOJO	3,919	1,955	1,964	870	844
LAFTOHEREWA	6,824	3,447	3,377	1,427	1,387
MEYREGUDENA	9,003	4,599	4,404	1,762	1,714
AEJERSA TABOTA	4,570	2,311	2,259	895	866
BURKAGUDINA	8,077	4,097	3,980	1,659	1,624
KUFA	6,656	3,377	3,279	1,458	1,423
RASA NEGEYA	3,050	1,545	1,505	686	670
KUFAKASE	5,890	2,934	2,956	1,253	1,226
BADUMEYRALELISA	6,433	3,266	3,167	1,378	1,305
WEJINJREGEN	6,201	3,128	3,073	1,316	1,278
DREGEMECHU	8,300	4,248	4,052	1,708	1,657
LAFOTOSOMOLO	4,245	2,071	2,174	856	838
MOJOLEGEAODA	3,378	1,633	1,745	732	715
MOJOTESEMO	3,777	1,894	1,883	801	783
ELA TATESA	5,340	2,628	2,712	1,133	1,115
AODAJONETA	5,872	2,951	2,921	1,258	1,235
CHRECHA	5,514	2,903	2,611	1,121	1,054
MEDAJALELA	5,864	2,907	2,957	1,214	1,169
MUDENAJURUBELINA	3,785	1,905	1,880	838	810
TUKUMAAIRE	7,536	3,889	3,647	1,540	1,510
DRSITU	6,862	3,513	3,349	1,421	1,377
HEKEBASE	7,092	3,578	3,514	1,545	1,502
CHULULJIRUBELINA	7,024	3,567	3,457	1,475	1,437
MOJOBALEDI	2,864	1,430	1,434	657	646
KARAHORDA	5,142	2,556	2,586	1,188	1,165
TOKUMAJALELA	3,228	1,636	1,592	690	679
MILKAWA	7,447	3,885	3,562	1,534	1,480
AREBLIJA	4,868	2,451	2,417	1,013	983
TUTAJENETA	3,945	2,042	1,903	852	835
MEGERTU	3,035	1,528	1,507	686	683
AIFABATE	3,856	1,949	1,907	829	816
DOROBA	2,766	1,380	1,386	586	573
CHEFEJENETA	3,530	1,743	1,787	714	702
GOLE ODA-WEREDA	98,885	50,696	48,189	21,877	20,784
GOLE ODA-RURAL	98,885	50,696	48,189	21,877	20,784
BIFITU NEGEYA	4,772	2,486	2,286	894	833
TIRITIRA 03	5,371	2,715	2,656	1,126	1,112
TERITIRA 02	4,681	2,349	2,332	982	950
TIRITIRO DENEBA	5,220	2,682	2,538	969	940
MOJO HARGETI	3,027	1,458	1,569	701	665
SETEWA KENISA	4,339	2,184	2,155	937	926
TELEMINO	5,869	2,939	2,930	1,240	1,197
JELEN	4,224	2,133	2,091	828	804
DEMA MISERA	4,260	2,160	2,100	918	871
DIMA JENETA	4,785	2,410	2,375	1,057	1,004
GOLA NEGEYA	5,736	2,869	2,867	1,224	1,190
GORO ABU	3,913	2,093	1,820	779	752
CHOBI DAGAGA	3,200	1,645	1,555	678	655
JIDO MISERA	5,244	3,416	1,828	1,749	1,265
BEREDA LENICHA	6,098	3,036	3,062	1,543	1,494
KERE BALICHI	4,661	2,341	2,320	974	959
URIGO	3,670	1,823	1,847	803	789
GARAKEFA	6,515	3,211	3,304	1,591	1,553
CHOBI MIAWA	4,904	2,403	2,501	1,099	1,078

Table 9.2. Population, Households and Housing Units
for Rural Kebeles by Sex: 2007

Geographical Area	Population			Number of households	Number of Housing units
	Both Sexes	Male	Female		
BURQA NEGEYA	4,068	2,273	1,795	753	744
KUNBI GOHA	4,328	2,070	2,258	1,032	1,003
MEYU MULEKE-WEREDA	43,024	21,713	21,311	9,328	9,094
MEYU MULEKE-RURAL	43,024	21,713	21,311	9,328	9,094
IFEBAS	5,763	2,813	2,950	1,270	1,205
GORO NEGEYA	3,141	1,559	1,582	647	630
REKO ALOLA	2,972	1,500	1,472	732	726
GEBIBUDA	2,077	1,033	1,044	502	493
GOLA SODOMA	3,280	1,679	1,601	727	707
FENITEBAS	2,456	1,220	1,236	549	535
CHIRA	3,714	1,846	1,868	907	867
GUGUFNA BIQO	2,028	1,010	1,018	450	438
BIKO	1,882	905	977	447	442
MULUKE	1,973	997	976	440	424
BURKA JENETA	2,153	1,074	1,079	500	490
JIDO MISRA	2,748	1,403	1,345	532	528
MOJO WELDIYA	1,506	759	747	328	324
KILE	1,100	541	559	244	239
CHELO	1,427	722	705	262	261
GARA WELLO	1,913	1,071	842	336	331
HARORESA	1,557	871	686	250	250
TAKURA	1,334	710	624	205	204
BALE-ZONE	1,235,734	629,486	606,248	249,263	242,073
AGARFA-WEREDA	89,203	45,573	43,630	17,033	16,527
AGARFA-RURAL	89,203	45,573	43,630	17,033	16,527
MEKALA	4,318	2,048	2,270	836	823
SOBA SOBICHO	1,560	760	800	277	269
ALOCHEFO	4,719	2,383	2,336	903	875
HARO GODA	6,756	3,446	3,310	1,290	1,234
AMIBENITU	7,371	3,824	3,547	1,393	1,343
WELITEI WEGERGE	7,724	3,982	3,742	1,420	1,383
WELITE NAGAYA	3,324	1,752	1,572	647	635
AMALEMA	3,167	1,639	1,528	563	552
BURIKA MISOMA	4,527	2,456	2,071	862	848
ALI SEFERA	5,192	2,742	2,450	938	917
ALE BIDU	3,311	1,771	1,540	638	621
KASO WARA	5,023	2,594	2,429	960	933
KASO MMANISO	4,888	2,434	2,454	981	957
DERA HONISHO	3,736	1,798	1,938	714	694
GALEMA HEBANO	2,391	1,199	1,192	461	447
MEKONA CHEFE	3,165	1,611	1,554	625	599
MEKONA FEREJA	3,475	1,726	1,749	668	624
ODA NEGESO	6,216	3,082	3,134	1,166	1,123
HEBANA WEYIRA	3,359	1,678	1,681	624	610
ATIBA SHEWISO	2,746	1,285	1,461	553	537
AGARFA GIBIRNA KOLEG	2,235	1,363	872	514	503
GOLOLCHA-WEREDA	95,005	48,004	47,001	19,396	18,892
GOLOLCHA-RURAL	95,005	48,004	47,001	19,396	18,892
WABE SADA	2,066	1,010	1,056	506	498
DIRE GUDO	7,001	3,537	3,464	1,444	1,402
DINISA	6,210	3,167	3,043	1,354	1,325
KEJEWA CHUKA BASU	5,152	2,618	2,534	1,031	996
DIRE SHEK HUSEN	3,351	1,636	1,715	778	756
OURIGESA	435	220	215	98	95
MARITU CHELELEKA	1,233	606	627	269	253
BURIYA	4,131	2,085	2,046	878	846
KURA WADA	2,447	1,234	1,213	510	493
GOFA	2,991	1,471	1,520	642	632
KENIJILA	4,328	2,117	2,211	956	922
BULALA FURIFURISA	5,693	2,900	2,793	1,125	1,100
BULALA HARER	2,356	1,264	1,092	454	445
KETIBA	4,498	2,320	2,178	844	809
SELAM	5,408	2,745	2,663	1,070	1,049
DOBI BIKA	8,769	4,431	4,338	1,767	1,719
HAMERA	2,957	1,449	1,508	618	611
TEMAM	1,533	795	738	324	320
BEREKET SIMEDINA	5,141	2,623	2,518	998	972
BORAT	3,295	1,681	1,614	674	664
ATABA	4,536	2,324	2,212	903	888
LEMILEM HALILA	3,481	1,762	1,719	667	652
SAFOGE	3,780	1,879	1,901	665	652
DARERA	1,968	1,003	965	389	370
ABOGNA	2,185	1,093	1,092	410	401
TADDES GENA ERISHA LIMAT	6	4	2	4	4
MEKIYA ERISHA LIMAT	44	24	20	9	9
CHILALO INTER PRAISE ERISHA LI	2	1	1	2	2
SIYUM GEMECHU ERISHA LIMAT	5	4	1	5	5

Table 9.2. Population, Households and Housing Units
for Rural Kebeles by Sex: 2007

Geographical Area	Population			Number of households	Number of Housing units
	Both Sexes	Male	Female		
SAKO MENIDO ERISHA LIMAT	3	1	2	2	2
GASERA-WEREDA	73,423	37,705	35,718	13,568	13,119
GASERA-RURAL	73,423	37,705	35,718	13,568	13,119
MELIKA OLIFIGEDI	2,422	1,305	1,117	463	457
ABIRONYE SHEMIBITA	1,673	848	825	319	307
AWICHACHE BIRIBIRISA	6,059	3,080	2,979	1,116	1,100
BENEBE GURANYADA	2,073	1,074	999	402	390
BELO HABEBE	2,181	1,089	1,092	418	409
ZEFETE	1,230	633	597	217	215
WETECHEMO	1,098	569	529	207	204
NAKE NEGEWO	4,977	2,557	2,420	927	900
DEMIBELI AMOGISA	5,809	3,017	2,792	1,055	1,029
SURARA KOLOBA	3,110	1,614	1,496	582	556
SEADA KOLOBA	2,357	1,221	1,136	422	408
ELU KERISHA	3,745	1,917	1,828	707	674
AWSEGECHO MESEL MEDA	3,867	1,988	1,879	726	703
HOMA ABU	3,297	1,694	1,603	619	594
ABEBU KEMEDI	3,497	1,781	1,716	613	599
BELO AMINYA	4,257	2,191	2,066	802	784
CHEFARO	3,286	1,694	1,592	627	618
YEBISINA WARI	5,180	2,595	2,585	942	928
YEBISINA WELE	2,976	1,514	1,462	514	463
SHELEL MISIRA	4,519	2,349	2,170	864	789
ETEYU DAFERA	5,810	2,975	2,835	1,026	992
BELTU-WEREDA	60,505	30,209	30,296	13,054	12,794
BELTU-RURAL	60,505	30,209	30,296	13,054	12,794
ALELU	2,297	1,133	1,164	498	490
BARE	3,263	1,621	1,642	724	714
FIK	3,062	1,554	1,508	672	664
HARIKISO	3,170	1,546	1,624	679	671
HERO	2,637	1,294	1,343	568	559
BEHIMA	2,079	1,044	1,035	421	398
DELO JANO GUBISA	3,395	1,666	1,729	724	708
ODA	751	420	331	170	168
SEMA	2,131	1,098	1,033	470	466
DULECHA	941	466	475	219	219
KORIBA	1,324	629	695	284	277
DOY ABU	2,199	1,114	1,085	467	458
LUKU KILITU	2,273	1,189	1,084	476	466
CHEFA MEADINA	1,874	937	937	398	385
MUMICHA NEDI	3,350	1,670	1,680	693	682
EJEJAWI BURIKA	2,036	1,020	1,016	428	420
GARA JALU	2,080	1,030	1,050	463	456
YABELO	2,428	1,126	1,302	549	541
ADELE	2,524	1,254	1,270	548	535
GONI	3,563	1,802	1,761	789	757
DEREBA	1,589	803	786	323	316
WENIJISA	1,221	604	617	249	247
HARU GORO	4,964	2,430	2,534	1,075	1,060
HIDA HUNIDA	1,890	946	944	414	404
ANIGOYE	2,112	1,093	1,019	459	447
WEDESA	1,352	720	632	294	286
GINIR-WEREDA	119,299	61,054	58,245	23,870	23,387
GINIR-RURAL	119,299	61,054	58,245	23,870	23,387
SEBUNA	2,219	1,112	1,107	488	476
CHEFENEGEYA	4,831	2,382	2,449	1,054	1,028
KARAADANO	9,223	4,676	4,547	1,601	1,570
SHEWEDE AONAGORE	2,929	1,490	1,439	520	511
GUBERBAJA	3,563	1,811	1,752	680	662
MUMICHA	6,972	3,516	3,456	1,350	1,329
ARDA KEBSA	4,381	2,274	2,107	852	820
WELTEAIATOTA	4,186	2,157	2,029	798	774
HEREWA SEDSET	5,449	2,819	2,630	1,061	1,040
SURAGEFATE	2,319	1,203	1,116	481	467
HEREWA MISERA	2,272	1,140	1,132	472	453
HEREWA 4	3,525	1,768	1,757	667	649
AELBUKO	7,544	3,910	3,634	1,512	1,479
AKASHA	8,796	4,607	4,189	1,677	1,642
KEBENA	3,394	1,760	1,634	676	663
BALEKECHA	1,810	911	899	361	356
AEBISA	5,656	3,031	2,625	1,062	1,047
HEREWA 1	4,859	2,522	2,337	988	975
JAME	2,004	1,030	974	412	407
ODAROBA	2,647	1,328	1,319	553	538
KETETI	3,754	1,861	1,893	879	870
ARDOTERE	3,891	2,014	1,877	834	825
CHANCHO	2,969	1,523	1,446	615	589

Table 9.2. Population, Households and Housing Units for Rural Kebeles by Sex: 2007

Geographical Area	Population			Number of households	Number of Housing units
	Both Sexes	Male	Female		
AILANI DOYU	6,303	3,209	3,094	1,243	1,221
HEREALE	2,535	1,268	1,267	522	516
MELKAAODA	4,330	2,201	2,129	969	957
GAMODUKSI	4,229	2,111	2,118	923	913
DUBU	2,669	1,392	1,277	603	594
AHMED NURU ERSHALIMAT	4	2	2	1	1
KEBIR HUSSEN WAKO ERSHALIMAT	34	24	10	15	14
MEHEMED ALY ERSHALIMAT	2	2	-	1	1
SINANA-WEREDA	118,594	61,968	56,626	23,089	22,313
SINANA-RURAL	118,594	61,968	56,626	23,089	22,313
ILUSINBITU	9,123	4,760	4,363	1,798	1,609
ALAGE	5,397	2,848	2,549	1,018	1,004
SHEWUDE	3,834	2,033	1,801	715	694
HESENBERERA	5,665	2,959	2,706	1,079	1,046
HEMIDA	4,975	2,761	2,214	824	808
BESASO	4,150	2,239	1,911	795	779
KOBORATEMO	6,453	3,274	3,179	1,297	1,270
WELTEI BERISA	3,016	1,538	1,478	582	565
HORABOKA	5,868	3,018	2,850	1,074	1,024
KASOSHEKUMER	5,867	3,041	2,826	1,041	1,019
HEWUSHO	5,797	2,977	2,820	1,142	1,123
ROBE AKABABI	5,224	2,664	2,560	959	940
SHALO	6,003	3,149	2,854	1,206	1,168
OBORA	11,843	6,122	5,721	2,358	2,326
HISU	8,249	4,225	4,024	1,594	1,566
WELTEIWEYIB	4,425	2,338	2,087	921	853
WELTEIARJO	5,855	3,110	2,745	1,117	1,074
GEMORA	3,586	1,898	1,688	708	697
SALKA	9,753	5,174	4,579	1,974	1,933
BESMENA	2,121	1,070	1,051	441	427
ROBE IRSHA LIMAT	432	249	183	125	120
SINANA IRSHA MIRIMIR	314	168	146	121	111
SINANA IRSHA LIMAT	644	353	291	200	157
GOBA-WEREDA	40,757	20,615	20,142	8,406	8,061
GOBA-RURAL	40,757	20,615	20,142	8,406	8,061
WELTIE AZERA	1,835	921	914	403	394
WELTIE TOSHA	2,293	1,129	1,164	534	531
ETITU SURA	2,529	1,243	1,286	526	507
ALOSHETILO	3,098	1,585	1,513	664	655
WELTIE MAGIDA	3,427	1,807	1,620	662	650
ASHUTA	2,881	1,499	1,382	602	589
WACHO MISHERGE	3,303	1,647	1,656	700	687
WELTIE WECHO	4,609	2,323	2,286	1,002	816
WAJITU SHABE	1,813	895	918	350	347
ILASA HAGALA	2,429	1,250	1,179	508	498
WELTIE KUBSA	3,346	1,691	1,655	660	628
FASILE ANGESO	2,056	1,029	1,027	412	404
RIRA	2,177	1,104	1,073	428	424
SHEDEM	3,741	1,881	1,860	717	699
ADABA GEFECHA	1,217	608	609	235	229
ETHIO RIFT VALLEY	3	3	-	3	3
ARENA BULUQ-WEREDA	76,603	38,788	37,815	15,830	15,316
ARENA BULUQ-RURAL	76,603	38,788	37,815	15,830	15,316
HERO	2,340	1,179	1,161	473	466
SORBIRA	1,698	820	878	354	345
BULUQ	8,568	4,324	4,244	1,708	1,643
HAWO	6,730	3,397	3,333	1,319	1,277
SHAWE	7,512	3,836	3,676	1,562	1,499
SODU WELMEL	4,651	2,368	2,283	970	946
KUMBI	7,029	3,595	3,434	1,430	1,341
SODU LELAFTU	6,776	3,447	3,329	1,394	1,367
GERBI GALO	3,870	1,937	1,933	863	840
BEKAYO	5,723	2,878	2,845	1,200	1,181
ANOLE	4,465	2,255	2,210	927	898
MELKA ARBA	10,168	5,203	4,965	2,126	2,044
MEKANA GOBELE	7,073	3,549	3,524	1,504	1,469
DELO MENA-WEREDA	79,010	40,060	38,950	16,726	16,089
DELO MENA-RURAL	79,010	40,060	38,950	16,726	16,089
CHRI	12,716	6,475	6,241	2,618	2,567
WABERO	7,018	3,558	3,460	1,502	1,217
BURKITI	4,831	2,547	2,284	967	951
IRBA	4,998	2,568	2,430	1,041	1,020
WELTE IGUDINA	5,006	2,489	2,517	1,038	1,013
DEU	6,351	3,221	3,130	1,471	1,421
ODA DIMA	3,184	1,644	1,540	677	658
BOBIYA	4,764	2,478	2,286	1,033	1,011
KELEGOLBA	10,990	5,436	5,554	2,329	2,276

Table 9.2. Population, Households and Housing Units
for Rural Kebeles by Sex: 2007

Geographical Area	Population			Number of households	Number of Housing units
	Both Sexes	Male	Female		
HAYA ODA	3,633	1,862	1,771	777	745
GOMGOMA	3,576	1,855	1,721	740	716
MELKA AMANA	3,440	1,722	1,718	749	733
NANI GADERA	3,394	1,687	1,707	710	698
BERAK	5,109	2,518	2,591	1,074	1,063
MEDA WELABU-WEREDA	94,543	47,539	47,004	19,638	18,976
MEDA WELABU-RURAL	94,543	47,539	47,004	19,638	18,976
GURA WERIKA	1,744	892	852	408	403
LIKIMISA BOKORE	5,502	2,758	2,744	1,133	1,094
ABORSO	3,265	1,635	1,630	661	632
BUBE	3,453	1,685	1,768	723	713
ODA	8,478	4,200	4,278	1,810	1,775
HARA HAJI	5,312	2,714	2,598	1,176	1,145
HORA KORE	8,765	4,472	4,293	1,897	1,825
BERISA	4,749	2,422	2,327	970	908
WERE	7,123	3,512	3,611	1,482	1,453
KERIKERO DANISA	7,293	3,590	3,703	1,539	1,506
KORJAL	4,643	2,305	2,338	954	934
WADUMA	7,572	3,785	3,787	1,510	1,482
MEDACHO	3,735	1,826	1,909	762	742
GENALE MELKA CHRA	8,341	4,231	4,110	1,685	1,642
ALE BDRE	5,429	2,787	2,642	1,077	896
ROBA JERU	109	64	45	20	20
ABA SIRBA	4,434	2,234	2,200	869	858
WELTE BURA	973	536	437	192	191
ODA BOJI	3,623	1,891	1,732	770	757
BERBERE-WEREDA	84,992	43,496	41,496	18,330	17,866
BERBERE-RURAL	84,992	43,496	41,496	18,330	17,866
WELITEI BERBERE	2,324	1,208	1,116	533	530
AWASH KOLATI	1,740	895	845	350	338
HAREWA ANOLE	4,697	2,424	2,273	1,045	1,025
GORO BURICHO	3,522	1,799	1,723	737	714
GEBE KEKU	6,311	3,369	2,942	1,339	1,289
HARO NANO	3,958	2,005	1,953	822	792
GORA HIDO	2,236	1,183	1,053	486	467
GORA BANITU	3,978	1,981	1,997	857	837
GORA BADIMENA	2,385	1,228	1,157	504	494
LEDI CHEKETA	5,932	2,977	2,955	1,242	1,221
GADULA	1,686	899	787	318	310
GELIMA	2,712	1,334	1,378	586	574
SIRIMA	7,617	3,913	3,704	1,631	1,592
WELITEI DERESA	9,164	4,641	4,523	2,064	2,012
WELITEI BURIKITU	6,887	3,515	3,372	1,452	1,414
METI KONIDALA	8,267	4,305	3,962	1,805	1,759
HAMIBELA	11,576	5,820	5,756	2,559	2,498
GURA DAMOLE-WEREDA	27,692	13,673	14,019	5,928	5,806
GURA DAMOLE-RURAL	27,692	13,673	14,019	5,928	5,806
SEDO WERKE	1,277	614	663	283	279
RAYTU	1,229	670	559	259	255
JEBO SAMO	1,389	652	737	311	307
FNALE KOSI	1,710	848	862	389	362
OLSHONA	1,135	564	571	236	234
JEBO AWAU	1,759	908	851	380	373
UBDO SERE	1,047	487	560	235	232
YEDI	1,455	701	754	324	320
EJERU	1,364	662	702	297	288
SHABO RETEBO	2,032	1,008	1,024	411	406
INGOYE ILANI	1,616	779	837	352	347
AWUCHECHE	3,114	1,536	1,578	661	654
HABIRONA	1,073	547	526	220	216
JIBIRI	4,499	2,240	2,259	959	930
HOKOLITU	2,993	1,457	1,536	611	603
GORO-WEREDA	74,575	38,205	36,370	15,321	14,985
GORO-RURAL	74,575	38,205	36,370	15,321	14,985
RAYITU MAMEDO	3,332	1,712	1,620	721	709
GELENICHO	942	472	470	197	191
WELITE NEGEYA	1,965	1,058	907	410	395
BALE ANOLE	4,573	2,320	2,253	961	946
BALE GADULA	2,634	1,404	1,230	478	462
ELANI SOGIDO	2,346	1,155	1,191	513	506
WELIYTE MANA	1,700	838	862	350	345
WELITE GOBU	3,973	2,132	1,841	777	763
CHEFA MANA	3,984	2,072	1,912	773	755
DEYU ABERIGEDA	2,225	1,169	1,056	455	445
WELESHE ELITOKE	1,719	940	779	334	324
WELITE SEYIDA	2,938	1,517	1,421	649	633
WELITE KEJELO	2,004	1,078	926	370	366

Table 9.2. Population, Households and Housing Units
for Rural Kebeles by Sex: 2007

Geographical Area	Population			Number of households	Number of Housing units
	Both Sexes	Male	Female		
FANIKEL	3,269	1,775	1,494	697	687
DADIMOS BIDEK	2,076	1,060	1,016	424	415
WELITE CHEFA	2,119	1,070	1,049	421	420
GERE NEGEYA	4,323	2,177	2,146	857	838
MELIKA BUTA	5,432	2,697	2,735	1,111	1,082
KEKU	4,011	1,965	2,046	844	831
GORO RIYA	2,706	1,349	1,357	563	554
BILI AKIYA	3,500	1,737	1,763	722	704
ELTOKEANELI	3,415	1,752	1,663	724	712
ROO NEGEYA	2,338	1,151	1,187	525	517
ROO SADE	2,358	1,172	1,186	509	487
GULIBA DUMA BALE	1,688	876	812	357	332
WAYU HORA	3,005	1,557	1,448	579	566
RAYTU-WEREDA	29,965	15,211	14,754	6,020	5,917
RAYTU-RURAL	29,965	15,211	14,754	6,020	5,917
JARA TORBI	1,416	719	697	305	300
KERE TULE	2,615	1,330	1,285	565	550
HARE ADI	747	363	384	160	158
ANOLE	1,885	903	982	372	353
WUCHIRO	1,503	748	755	311	308
GURURA	1,737	861	876	345	338
ADALA	1,308	673	635	279	276
HALO CHOMA	1,659	879	780	340	339
ARDA KALO	2,218	1,121	1,097	452	438
HARE DUBE	1,840	903	937	358	357
HARBUCHA	2,492	1,200	1,292	483	476
FINCHO	554	299	255	96	96
FELTE	1,531	773	758	290	289
DHEDECHA FERDA	1,412	734	678	280	275
ARDA NEGEYA	1,012	544	468	194	192
BORORE	1,709	902	807	356	344
BORE DIMTU	2,457	1,288	1,169	468	465
BOKOL	1,870	971	899	366	363
SEWEYNA-WEREDA	62,071	31,031	31,040	13,195	12,772
SEWEYNA-RURAL	62,071	31,031	31,040	13,195	12,772
KELIKELICHA	1,500	727	773	308	304
BODITI	1,173	550	623	260	258
LEKU	1,262	614	648	254	247
SORORO	2,086	1,036	1,050	457	453
BIYO HAREKILE	1,786	859	927	407	392
ARELE	1,577	789	788	379	375
DIGELU HAREAJO	1,576	774	802	352	347
CHERECHA FEJA	1,704	795	909	380	371
OROSA	1,391	683	708	298	293
MENIDERA	2,045	1,059	986	413	408
KETA DIBE	2,948	1,481	1,467	621	589
KESHO DENIBEL	3,496	1,784	1,712	735	726
SELIDE DAGOME	2,802	1,427	1,375	546	528
ARIDA GELIMA	3,716	1,936	1,780	757	734
ADELE	2,131	1,049	1,082	448	441
CHOPI	3,056	1,543	1,513	638	620
GALE	2,572	1,273	1,299	542	519
DOLICHA	3,149	1,600	1,549	645	496
HADA	3,567	1,843	1,724	744	733
WANIGEYA	2,613	1,313	1,300	538	529
HATAWI	1,829	902	927	402	391
BURIKA DARO	1,472	744	728	341	335
RESA	1,981	968	1,013	447	436
AJO KOGNE	1,261	613	648	288	286
SHEKU	3,784	1,881	1,903	832	819
OBERE	2,959	1,471	1,488	615	603
KORE KORIME	2,635	1,317	1,318	548	539
DAWE QACHEN-WEREDA	30,156	15,795	14,361	6,210	6,081
DAWE QACHEN-RURAL	30,156	15,795	14,361	6,210	6,081
ADADI DIBISA	2,531	1,283	1,248	550	542
SOF UMER	1,667	848	819	361	353
MEGALO SIRBO	1,216	604	612	259	253
KUBI WELDIYA	2,236	1,159	1,077	495	488
DIBE MOLE	2,138	1,083	1,055	483	461
WELEMTU BADOGE	1,426	723	703	326	316
BEKE KORA	1,894	982	912	426	422
DIBE KILOFITA	3,139	1,576	1,563	690	672
MENTOKE HAREWETICHA	1,030	531	499	225	223
HANTULE BESEKA	2,682	1,428	1,254	581	568
DIDIBSA GALE	800	421	379	159	154
ADE ARAAGA	2,192	1,171	1,021	462	458
HARGEDEB	2,010	1,075	935	345	340

Table 9.2. Population, Households and Housing Units
for Rural Kebeles by Sex: 2007

Geographical Area	Population			Number of households	Number of Housing units
	Both Sexes	Male	Female		
BEQEQSA	5,195	2,911	2,284	848	831
DINSHO-WEREDA	36,158	17,754	18,404	6,967	6,755
DINSHO-RURAL	36,158	17,754	18,404	6,967	6,755
HORA SOBA	5,890	2,893	2,997	1,130	1,093
GOFIN GIRA	2,132	1,060	1,072	405	391
DINSHO 02	5,272	2,638	2,634	1,031	994
ABA KERA	6,299	3,109	3,190	1,210	1,170
HOMA	3,585	1,771	1,814	682	661
MIO	4,964	2,369	2,595	990	977
AYIDA	3,455	1,662	1,793	617	597
GOJERA	1,808	885	923	342	338
GEREMIBA DIMA	2,733	1,356	1,377	549	523
BALE TERARAWOCH NATIONAL PARK	20	11	9	11	11
DAWE SERER-WEREDA	43,183	22,806	20,377	6,682	6,417
DAWE SERER-RURAL	43,183	22,806	20,377	6,682	6,417
BARED	4,111	2,230	1,881	707	638
DENDUBA	2,518	1,338	1,180	296	281
GEDEB	1,496	783	713	237	228
GERADO	1,543	841	702	208	192
GORA	1,088	538	550	198	186
BUTU	2,199	1,085	1,114	456	454
HOFI CHECHEBA	2,280	1,188	1,092	466	459
HANTUTU	3,172	1,783	1,389	462	447
HATURA	1,495	835	660	223	213
GOLA KURMA	3,426	1,720	1,706	538	525
BUTA	3,078	1,576	1,502	546	538
KUROFTU	2,918	1,533	1,385	394	370
DEGILU	2,628	1,446	1,182	340	320
DAWA	1,472	773	699	202	197
DALE MENDEYU	2,750	1,427	1,323	434	425
DIKAY	2,953	1,603	1,350	380	363
HADA	2,344	1,213	1,131	332	322
GURACHA	1,712	894	818	263	259
BORENA ZONE	878,161	443,286	434,875	162,746	156,197
BULE HORA-WEREDA	229,244	115,519	113,725	38,616	36,888
BULE HORA-RURAL	229,244	115,519	113,725	38,616	36,888
GADU JEBASERE	5,171	2,597	2,574	871	854
HERA LIPITU	7,387	3,763	3,624	1,303	1,275
DEGO BULICHA	6,822	3,364	3,458	1,289	1,249
SAKICHA	8,563	4,269	4,294	1,485	1,427
HAR TUME LEMA	6,288	3,065	3,223	1,156	1,091
RUSA HANIKE	7,119	3,510	3,609	1,273	1,238
MATE LEMA	9,321	4,587	4,734	1,592	1,543
MERETUR KUMA	10,537	5,370	5,167	1,782	1,719
CHERE GULELICHA	3,755	1,941	1,814	564	539
DONIBELA HARA	4,798	2,478	2,320	717	676
DEDELE HARA	5,700	2,938	2,762	969	805
GELANA METERE	3,066	1,572	1,494	459	440
SORORO MELIKA JOWA	3,169	1,672	1,497	419	374
MEDIBA	2,869	1,447	1,422	454	415
SOYAMA SURO	5,369	2,658	2,711	749	709
MOTOKOMA HARA	3,359	1,677	1,682	487	454
BULE KENGA	4,067	2,016	2,051	634	594
BURIKA EBELA	6,199	3,096	3,103	1,044	1,013
DIBISA OGO	9,194	4,626	4,568	1,483	1,410
SARIJ ELA BEDESA	8,106	4,045	4,061	1,364	1,305
KILONISO MOKONISO	10,316	5,199	5,117	1,811	1,752
KILENISO RESA	8,940	4,470	4,470	1,533	1,489
GALESA BURIKA	8,982	4,554	4,428	1,676	1,562
GALESA NEGESO	11,263	5,706	5,557	1,920	1,868
SORLE WACHU	9,779	4,880	4,899	1,710	1,647
KELECHA MURITI	8,917	4,528	4,389	1,429	1,377
KELELITU SAY	7,663	3,783	3,880	1,288	1,237
MIRIGO KOROBO	7,099	3,582	3,517	1,249	1,174
BERIDAYE CHEBITI	4,763	2,432	2,331	822	767
KUYA	5,521	2,816	2,705	828	796
BUDA MEGADA	5,171	2,685	2,486	848	823
ROPI MEGADE	7,522	3,743	3,779	1,291	1,221
DEKISA CHEBETI	10,866	5,640	5,226	1,853	1,786
YEMENIGIST DEN	1,583	810	773	264	259
YABELO-WEREDA	84,668	42,020	42,648	16,982	16,506
YABELO-RURAL	84,668	42,020	42,648	16,982	16,506
CHARI	7,902	3,841	4,061	1,642	1,622
DEDERITU	2,131	1,048	1,083	393	389
BILIDAM	3,660	1,840	1,820	581	488
SURUPA	4,368	2,299	2,069	707	685
TULEWAYU	2,809	1,429	1,380	428	398

Table 9.2. Population, Households and Housing Units
for Rural Kebeles by Sex: 2007

Geographical Area	Population			Number of households	Number of Housing units
	Both Sexes	Male	Female		
HAROBEKE	1,443	722	721	306	301
DIDA HARA	11,755	5,828	5,927	2,512	2,458
DID YABELO	10,518	5,150	5,368	2,042	1,999
TSADIM	6,874	3,381	3,493	1,360	1,320
ARERI	9,609	4,800	4,809	1,966	1,923
ELIWEYA	4,013	2,021	1,992	860	846
ODE GALICHAT	4,827	2,319	2,508	1,104	1,070
OUTALO	1,963	987	976	426	416
ABIDA	1,278	620	658	256	254
YUBIDO	2,613	1,290	1,323	514	501
GEGNA	865	453	412	167	157
TSARITO	5,145	2,577	2,568	1,078	1,058
HARI WEYU	2,895	1,415	1,480	640	621
ARERO-WEREDA	45,122	22,737	22,385	9,198	8,956
ARERO-RURAL	45,122	22,737	22,385	9,198	8,956
ALONA	4,048	1,973	2,075	836	817
GELEBA	1,390	654	736	250	245
HIRMAYE	2,510	1,302	1,208	487	460
MEDER	1,098	547	551	207	204
GUTO	1,345	704	641	293	290
KERA GUMATA	1,843	931	912	373	370
KEFERA	1,265	626	639	244	243
FULDEWA	4,310	2,193	2,117	863	835
SILALA	1,997	1,028	969	396	390
HARO DIMTU	1,954	973	981	391	388
META GEFERSA	1,011	527	484	205	199
OROTO	1,155	598	557	253	242
REJI	2,817	1,416	1,401	557	534
WEB	7,517	3,760	3,757	1,572	1,536
KEKELO	1,128	560	568	232	209
WELENSU	1,559	785	774	314	295
WACHELE	2,437	1,238	1,199	503	495
BORBOR	5,738	2,922	2,816	1,222	1,204
MOYALE-WEREDA	31,162	16,129	15,033	5,786	5,587
MOYALE-RURAL	31,162	16,129	15,033	5,786	5,587
GUCHI	1,312	676	636	260	251
MEDO	3,651	1,855	1,796	693	671
ORIGANE	3,849	1,952	1,897	647	630
MUDIAMBO	1,434	722	712	275	272
TUKA	5,536	3,041	2,495	1,097	1,070
DENIBI	4,528	2,333	2,195	853	834
TOLE MEDO	3,180	1,666	1,514	548	529
ARIBELE	3,241	1,623	1,618	590	556
MELEB	1,453	746	707	283	263
CHAMUK	1,508	776	732	248	243
SHEWA BER	1,470	739	731	292	268
DIRE-WEREDA	67,266	33,799	33,467	14,785	14,512
DIRE-RURAL	67,266	33,799	33,467	14,785	14,512
GORAY	1,851	1,059	792	424	419
DILO	4,310	2,092	2,218	1,102	1,076
GOBISO	2,654	1,306	1,348	603	598
ARBEL	2,020	1,031	989	475	470
DHOKOLE	3,646	1,813	1,833	823	808
MEDHOCHO	3,078	1,565	1,513	668	659
GOLOLCHA	3,574	1,780	1,794	807	793
MEGADO	4,638	2,319	2,319	982	974
ROMSO	5,224	2,617	2,607	1,132	1,113
HARALO	4,421	2,215	2,206	934	923
DID MEGA	3,238	1,636	1,602	643	612
SEMERO	3,370	1,733	1,637	709	697
SODA	2,500	1,260	1,240	525	519
DEMBELA BEDENO	8,868	4,477	4,391	1,925	1,902
HIGO	1,783	889	894	377	365
GAYO	4,063	1,953	2,110	894	878
DHASO	4,823	2,420	2,403	1,059	1,021
DUBLUK	3,205	1,634	1,571	703	685
TELTELE-WEREDA	65,627	33,715	31,912	13,515	13,148
TELTELE-RURAL	65,627	33,715	31,912	13,515	13,148
WATA WENDO	2,552	1,302	1,250	565	561
KULCHA	13,510	7,191	6,319	2,446	2,373
KELO	3,864	2,029	1,835	686	673
FLE TOLE	4,143	2,133	2,010	781	753
EBSA	2,079	1,055	1,024	409	377
HATUSE	2,925	1,597	1,328	619	599
HADO	1,756	877	879	348	341
SABA	2,705	1,374	1,331	564	552
SARETE	2,975	1,472	1,503	666	645

Table 9.2. Population, Households and Housing Units
for Rural Kebeles by Sex: 2007

Geographical Area	Population			Number of households	Number of Housing units
	Both Sexes	Male	Female		
JERERSA	1,954	975	979	416	405
MEKANISA	2,143	1,054	1,089	470	459
BELA	4,344	2,269	2,075	941	909
BELE DEMBI	1,851	958	893	369	336
ALKUNE	2,344	1,179	1,165	502	498
DEMBE GAYA	3,704	1,858	1,846	816	798
GENDELE	2,358	1,191	1,167	511	501
HORBATE	3,982	2,002	1,980	911	901
MERMERO	4,265	2,119	2,146	976	955
HOBOK	2,173	1,080	1,093	519	512
ABAYA-WEREDA	98,778	49,717	49,061	19,190	18,642
ABAYA-RURAL	98,778	49,717	49,061	19,190	18,642
DIBICHALA LUNICHE	3,922	1,961	1,961	739	706
SEMERO GAMIBELA	3,755	1,917	1,838	767	748
ODA MIKE	4,700	2,310	2,390	913	895
GWANIGWA	3,018	1,520	1,498	622	602
BUNATA BUKITU	4,723	2,438	2,285	965	949
KELALITU TINIKIRASE	4,252	2,108	2,144	897	874
HASE GOSA	2,410	1,219	1,191	487	465
DEBEKA DEBOBESA	3,288	1,654	1,634	640	619
WEDEYITURE	4,148	2,080	2,068	793	760
BOYE CHERE	6,751	3,328	3,423	1,357	1,314
BUKISA	4,195	2,109	2,086	840	812
HAFARISO BENIGESA	5,772	2,905	2,867	1,161	1,136
HAFARISA WARO	5,162	2,639	2,523	1,049	1,020
FOGE	5,393	2,727	2,666	1,091	1,053
SHARA	4,133	2,061	2,072	804	780
BOCHELA	3,686	1,835	1,851	718	707
DOKICHA	2,215	1,147	1,068	403	389
WETEMIBA	5,321	2,692	2,629	1,075	1,058
BIYO	4,781	2,334	2,447	843	817
GELO	12,614	6,445	6,169	2,243	2,169
LEDO	4,539	2,288	2,251	783	769
DUGDA DAWA-WEREDA	141,767	72,258	69,509	22,489	20,693
DUGDA DAWA-RURAL	141,767	72,258	69,509	22,489	20,693
WELENA BOKOSA	3,850	1,947	1,903	655	518
BIYUKUNI	3,447	1,685	1,762	544	478
HIDAKORMA	9,129	4,553	4,576	1,355	1,264
HEMAAINSHO	5,292	2,707	2,585	681	634
BURKAARBITO	9,965	5,139	4,826	1,451	1,355
MEKONISAMEGADA	5,558	2,862	2,696	826	775
BURKITUMEGADA	9,806	4,994	4,812	1,532	1,317
FANCHAWA ZERO 02	7,021	3,553	3,468	1,149	1,085
FONCHAWA ZERO AND	5,831	3,003	2,828	952	857
CHEMEKURA	5,171	2,612	2,559	840	798
BOKOGOROBALI	8,814	4,521	4,293	1,342	1,229
BAYAGUNDI	11,710	5,993	5,717	1,751	1,593
DAYADAWA	5,956	3,058	2,898	864	804
DAWADIMTU	6,723	3,376	3,347	1,118	1,049
DAWABICHU	3,881	1,982	1,899	640	622
GUTABCHUU	3,465	1,802	1,663	551	535
GALODAGAGA	8,756	4,481	4,275	1,414	1,269
MELKASODA	8,273	4,146	4,127	1,354	1,278
HEDAGORA	8,079	4,141	3,938	1,370	1,271
DADEADABUDU	6,741	3,426	3,315	1,281	1,207
DERUDANFILE	4,299	2,277	2,022	819	755
MEYO-WEREDA	46,660	23,156	23,504	10,129	9,865
MEYO-RURAL	46,660	23,156	23,504	10,129	9,865
MELBANA	3,802	1,835	1,967	833	828
GORILE	4,418	2,188	2,230	968	951
BOKU	6,741	3,392	3,349	1,481	1,438
AERDER	2,923	1,482	1,441	637	611
HEDEBABO	2,787	1,426	1,361	608	596
MIYU	3,666	1,806	1,860	820	791
BURKUKE	2,037	1,019	1,018	443	438
DOKISU	1,312	666	646	251	250
CHERITURURI	1,877	927	950	396	388
CHERILICHE	3,428	1,674	1,754	734	715
TESO	3,219	1,659	1,560	688	664
MITI	2,093	1,058	1,035	446	422
DIKICHA	3,180	1,489	1,691	683	666
DUKELE	1,629	771	858	378	376
GOMBISA	3,548	1,764	1,784	763	731
GELANA-WEREDA	67,867	34,236	33,631	12,056	11,400
GELANA-RURAL	67,867	34,236	33,631	12,056	11,400
ODO DERBA	2,504	1,244	1,260	384	363
BORE	3,185	1,582	1,603	480	416

Table 9.2. Population, Households and Housing Units for Rural Kebeles by Sex: 2007

Geographical Area	Population			Number of households	Number of Housing units
	Both Sexes	Male	Female		
DANGO	3,948	2,015	1,933	673	650
ADADO	4,450	2,226	2,224	897	865
CHUKETA	4,168	2,074	2,094	734	713
CHELBESA	3,085	1,609	1,476	580	550
GIWE	5,446	2,748	2,698	1,076	1,008
BARTI WACHU	6,316	3,275	3,041	1,136	1,090
JAREME	3,835	1,939	1,896	712	655
TORE	7,227	3,665	3,562	1,277	1,230
SEMALO	8,340	4,081	4,259	1,521	1,471
KERSA	6,321	3,260	3,061	1,052	933
SHAMOLE	5,592	2,820	2,772	946	905
METERI	2,305	1,144	1,161	408	380
PARK RESIDENT	1,145	554	591	180	171
SOUTH WEST SHEWA ZONE	951,251	481,560	469,691	194,752	189,879
AMEYA-WEREDA	115,799	58,419	57,380	24,813	24,285
AMEYA-RURAL	115,799	58,419	57,380	24,813	24,285
MUGNO GILA	2,322	1,123	1,199	579	567
AJO LITA	2,369	1,171	1,198	459	448
AJO GIDU	2,219	1,088	1,131	455	451
AJO BEHA	1,777	908	869	324	316
GUTE ETEYA	3,582	1,819	1,763	692	677
KURA BOLA	4,268	2,100	2,168	806	788
KECHEMA JIREN	2,566	1,314	1,252	509	499
KERISA KILE	3,567	1,742	1,825	712	708
GOLITI BOLA	5,147	2,540	2,607	1,021	1,003
LEKU KABA	2,687	1,355	1,332	538	528
BERE TIRITIRA	3,663	1,843	1,820	745	729
AJAMO KURA	3,709	1,876	1,833	756	726
JIBATI KUCHULO	3,371	1,682	1,689	716	705
AROJI EJERISA NEDI	4,352	2,124	2,228	981	962
ABADO HOLE	3,098	1,525	1,573	668	662
DIRE AROJI	3,659	1,798	1,861	729	713
BEROSA SIN	2,953	1,460	1,493	587	569
DENIKA KADOBARU	2,542	1,278	1,264	489	482
TUMI BINOSOMIBO	5,275	2,632	2,643	1,080	1,051
LAFITO TSIGE	2,906	1,474	1,432	627	623
ARIBA SEDI KURA	1,924	982	942	431	406
MERI SEKELA KEREYU	3,974	1,989	1,985	904	886
ASHUTE TALIGO GAMIBELA	3,856	1,926	1,930	876	849
MOKO AJUBA KOTA	4,267	2,121	2,146	1,028	1,001
CHEHA KALE	1,919	954	965	466	457
GAMIBORE ALIY	3,034	1,546	1,488	742	725
KONO KULIT	1,939	1,011	928	472	446
BEREDA CHILALO	2,614	1,364	1,250	641	636
BERO MURI YAO	2,967	1,527	1,440	687	675
SHONIKE ABUKO	2,548	1,354	1,194	567	553
GUDURA HUDAD 2 & 3	3,568	1,885	1,683	816	797
TIRO ELALA HAROLE	6,398	3,283	3,115	1,419	1,389
ETEYA JAFITINIBO	4,573	2,388	2,185	995	977
WECHILAL KETEBRI DOBI	2,948	1,529	1,419	624	620
ABUYE JABILAL	3,238	1,708	1,530	672	661
WONCHI-WEREDA	91,719	45,938	45,781	18,509	17,922
WONCHI-RURAL	91,719	45,938	45,781	18,509	17,922
ADOFA	1,089	574	515	216	214
HARRO WONCHI	5,586	2,794	2,792	1,143	1,120
SHEGEG GEFERE	2,592	1,260	1,332	521	513
DAMU DEGELE	2,480	1,242	1,238	513	502
AZER QERENSA	3,275	1,627	1,648	678	660
WENDO TALFE	5,999	3,032	2,967	1,212	1,195
WORABU MASSE	2,231	1,097	1,134	438	428
CHEBOSE SELETEN	6,248	3,101	3,147	1,219	1,196
MEREGE ABEY	7,896	4,037	3,859	1,524	1,481
KURFO GETE	2,783	1,350	1,433	553	542
FITE WACHO	4,821	2,460	2,361	1,063	1,034
SONKO LEKAKE	5,249	2,574	2,675	1,043	864
DULELE KORE	3,563	1,773	1,790	714	682
DAE WANDIMTU	4,476	2,266	2,210	901	886
MITI WALGA	3,607	1,781	1,826	720	706
HARO BESEKA	2,178	1,087	1,091	411	406
DIMTU GODITI	2,868	1,412	1,456	581	563
DULELE BILACHA	4,558	2,328	2,230	886	876
LEMEN METAHORA	3,853	1,942	1,911	799	765
DEGOYE GALLE	3,472	1,772	1,700	723	717
BELIBELA BULIBULA	3,573	1,755	1,818	701	683
HARO KONO	5,118	2,595	2,523	1,053	1,009
ECHADE BIDIBE	4,204	2,079	2,125	897	880
WELISO-WEREDA	140,807	70,338	70,469	29,233	28,669

Table 9.2. Population, Households and Housing Units
for Rural Kebeles by Sex: 2007

Geographical Area	Population			Number of households	Number of Housing units
	Both Sexes	Male	Female		
WELISO-RURAL	140,807	70,338	70,469	29,233	28,669
DESE JEBO	4,404	2,282	2,122	896	880
ALE KOYA	2,733	1,331	1,402	532	525
DEYO KORA	3,892	1,981	1,911	794	767
SENKALE HA MARIYAM	3,074	1,577	1,497	631	617
MARU BEBELI	2,952	1,477	1,475	627	618
WELU SOMA	3,530	1,785	1,745	685	674
ADAMI GOTU	3,124	1,504	1,620	643	623
WERABU BERIYO	3,899	1,992	1,907	809	783
SONBO YABATA	4,862	2,483	2,379	949	945
KARO SIMELA	2,811	1,405	1,406	588	574
MARU FAKE	1,636	835	801	346	339
DEMBELI KETA	2,136	1,047	1,089	418	417
GOTI GUDETI	3,181	1,607	1,574	654	642
BEDESA KORICHA	6,078	3,100	2,978	1,282	1,238
OBI KOJI	6,239	3,040	3,199	1,221	1,182
TONBE ANCHEBE	3,825	1,910	1,915	763	750
BEDA KERO	2,420	1,204	1,216	508	504
GADU KISTANA	4,257	2,150	2,107	889	878
KENYIRA LEBU	4,648	2,318	2,330	910	892
SODO GERBO	5,743	2,839	2,904	1,168	1,141
JELISA CHEKA	3,296	1,599	1,697	717	716
KILE	2,248	1,073	1,175	570	557
WERENA MENYAKO	4,900	2,358	2,542	1,046	1,033
LEMEN AYITU	6,567	3,341	3,226	1,366	1,341
DIRE DULETI	6,016	3,025	2,991	1,259	1,230
FODU GORA	2,314	1,171	1,143	509	485
ABADO LEMEN	3,885	1,948	1,937	815	807
CHEFE MEKENA	3,541	1,810	1,731	772	767
CHIRACHA WEMBER	2,878	1,472	1,406	574	571
GURURA BAKA	4,278	2,195	2,083	910	898
BUKASA KATA	4,980	2,477	2,503	1,032	1,012
KONO LAFI ARBA	2,364	1,172	1,192	512	498
BIRBIRSA KENTERO	4,012	1,884	2,128	874	854
DILDILA MANGURA	6,637	3,274	3,363	1,449	1,419
DERERE EBICHA	4,056	1,988	2,068	809	798
ELALA KERSA	3,391	1,684	1,707	706	694
DAWO-WEREDA	80,557	40,880	39,677	16,372	15,902
DAWO-RURAL	80,557	40,880	39,677	16,372	15,902
FAJI BORELE	2,051	1,041	1,010	430	420
DEMITU BURQA	4,033	2,050	1,983	834	807
LOQILOQA ABBA	2,710	1,391	1,319	564	552
QERSA BOMBI	4,776	2,444	2,332	926	917
QERSA ADOYI GALOTE	4,866	2,500	2,366	986	958
MAKET SUNTARE	5,357	2,725	2,632	1,055	1,043
DIMA JELWAN	3,948	1,955	1,993	812	649
HUDUKEA	1,774	928	846	360	354
QENCHERA ALITO	4,010	2,011	1,999	845	824
GORA ROGE	1,813	933	880	398	391
TAGEBGORA SAQEYO	4,336	2,184	2,152	864	843
KELECHO GERBI	3,347	1,683	1,664	638	626
SEDARE ARIBU	2,052	1,024	1,028	394	392
RECHE KUSHE	2,111	1,044	1,067	431	427
DHERA LANISO	2,900	1,449	1,451	595	583
GONIBESA KUSAYE	1,579	824	755	294	284
ULIMA BUSA	3,486	1,749	1,737	783	759
NANO GEBRIEL	5,331	2,713	2,618	1,091	1,066
TUTE QUNICHE	2,417	1,222	1,195	473	460
DAWO SEDAN	3,443	1,718	1,725	693	672
DAWO KARA	2,591	1,293	1,298	542	533
BESHI KILILITU	4,126	2,130	1,996	828	817
BALICHEKEN CHORA	2,622	1,353	1,269	546	543
ABADO JEWE	4,878	2,516	2,362	990	982
ILU-WEREDA	54,500	27,789	26,711	11,070	10,810
ILU-RURAL	54,500	27,789	26,711	11,070	10,810
KETA ENDODE	2,524	1,276	1,248	558	550
SENIBO GORO	3,740	1,965	1,775	752	728
GORO KURKUFA	3,305	1,710	1,595	687	664
GOLOLE KILTU	3,933	2,032	1,901	829	821
MULU SATEY	3,991	2,049	1,942	829	815
WERERSO KELINA	2,855	1,431	1,424	575	570
JIGDU MIDA	2,726	1,385	1,341	550	536
ALENGO TULU	3,695	1,823	1,872	792	773
AMDU KUNCHO	3,463	1,712	1,751	658	643
BANTU ALITO	2,378	1,225	1,153	498	487
DUGDA LUGO	3,700	1,886	1,814	740	727
BUTI TELGO	2,178	1,090	1,088	462	437

Table 9.2. Population, Households and Housing Units
for Rural Kebeles by Sex: 2007

Geographical Area	Population			Number of households	Number of Housing units
	Both Sexes	Male	Female		
BILI	2,523	1,323	1,200	505	496
TULU MANGORA	3,075	1,537	1,538	612	600
WESERBI NADO	1,344	697	647	248	245
WESERBI BESI	2,039	1,055	984	386	380
KETA	2,765	1,397	1,368	571	549
KULE GEFERSA	4,266	2,196	2,070	818	789
SEBETA HAWAS-WEREDA	124,935	64,626	60,309	26,324	25,431
SEBETA HAWAS-RURAL	124,935	64,626	60,309	26,324	25,431
JEMO	4,147	2,057	2,090	838	799
KORKE	7,012	3,771	3,241	1,448	1,339
KORA BUHURBU	4,711	2,414	2,297	1,197	1,011
KOCHU WOGIDU	5,794	2,942	2,852	1,424	1,391
MOGILE	2,268	1,180	1,088	450	434
BOLE	2,110	1,057	1,053	468	450
HAROJILA FULASO	3,010	1,511	1,499	620	609
DIMA GORANDA	3,265	1,655	1,610	737	718
ROGE ATEBELA	6,448	3,253	3,195	1,450	1,395
DALETI	3,976	2,026	1,950	863	837
FURIGARA BULO	1,615	801	814	353	345
GELAN GUDA	3,812	1,942	1,870	839	820
ELAMUNA TAJEB	1,940	979	961	420	412
GEJAMIGIRA	1,215	639	576	275	269
GEJA GEDANBA	1,944	986	958	407	396
GEJAKEJIMA	1,825	973	852	404	400
BERGA GORO	2,690	1,357	1,333	568	549
GORA ARKISO	1,650	812	838	319	304
DIMAMANYO	4,469	2,308	2,161	1,003	978
TEFKI AKABABI	1,551	751	800	332	323
BONDE	2,580	1,278	1,302	496	489
AWASH BELO	1,490	766	724	319	314
WELENA EKA	3,269	1,702	1,567	654	638
DEBEL KEJIMA	3,018	1,582	1,436	586	571
KELECHA GUDA	2,324	1,216	1,108	453	449
DEBEL YOHANES	3,175	1,654	1,521	617	605
BORONA HIRO	3,170	1,655	1,515	622	607
KONTOMA MITROS	970	512	458	209	209
DOBI	1,557	814	743	298	291
ATEBELA GUDISA	2,851	1,462	1,389	567	559
TEMSE ROBENJIRECHA	2,482	1,286	1,196	522	514
JOWE AKABABI	3,483	1,871	1,612	737	715
DIKA TENGEGO	3,067	1,582	1,485	619	612
DIBE BEKENITI	3,886	2,068	1,818	742	737
GEJA AKALE	1,196	634	562	240	237
ODA GUDA	1,830	965	865	345	339
SEGO KABI	3,439	1,878	1,561	698	681
GEJA KOYE	4,221	2,239	1,982	838	813
BALCHI JIMIJIMA	2,318	1,248	1,070	459	444
BURO FENCHA	3,899	2,063	1,836	842	814
MOGORO SINBIRO	2,954	1,527	1,427	586	566
KELECHA KELA	2,304	1,210	1,094	460	448
KERSANA MALIMA-WEREDA	74,479	37,902	36,577	14,690	14,326
KERSANA MALIMA-RURAL	74,479	37,902	36,577	14,690	14,326
GORO GEBRIEL	3,309	1,691	1,618	616	593
QORESEBI	1,798	914	884	340	332
HERBUWENBER	2,403	1,237	1,166	460	449
AWASH FELTE	2,480	1,261	1,219	505	493
DENBIROGE	1,613	812	801	306	302
GODETI WENBER	2,360	1,201	1,159	471	467
MUTI ASIBO	1,556	790	766	301	295
MUTIDOYO	2,456	1,257	1,199	521	508
ADADI MARIAM	4,797	2,362	2,435	1,006	984
CHANCHOROBE	2,749	1,458	1,291	524	506
KUSAYEBEDA	2,141	1,097	1,044	389	381
QERSAWARKO	2,296	1,189	1,107	411	394
BEYEGICHO	953	501	452	166	165
ARFETA	837	447	390	166	160
KUSAYETIRO	1,899	971	928	328	321
MAZORIYAGOLBA	1,804	919	885	355	343
KASOMAME	826	423	403	154	149
GUTURJI	1,652	853	799	298	290
TAGOLA	3,310	1,662	1,648	717	694
WEREBOHERO	3,988	2,058	1,930	760	743
TUMEWATO	2,172	1,097	1,075	416	412
ILALA SEDEN	3,488	1,785	1,703	704	692
DAMOTESEQEQELO	1,981	970	1,011	397	372
ALGADALETI	1,578	803	775	314	309
CHOBA MESIDO	3,841	1,938	1,903	784	759

Table 9.2. Population, Households and Housing Units
for Rural Kebeles by Sex: 2007

Geographical Area	Population			Number of households	Number of Housing units
	Both Sexes	Male	Female		
TUQAGODETI	3,660	1,882	1,778	736	721
CHELEBA TITU	1,973	933	1,040	403	396
AWA DENGEGO	2,247	1,123	1,124	437	416
AWAWAYU	2,810	1,429	1,381	570	565
ILALEWAQO	2,567	1,302	1,265	537	530
DEWELDERA	2,935	1,537	1,398	598	585
TOLE-WEREDA	60,000	30,310	29,690	12,007	11,664
TOLE-RURAL	60,000	30,310	29,690	12,007	11,664
DAWO BISE	3,299	1,688	1,611	675	655
ALE	2,379	1,182	1,197	487	469
SOBENA CHENCHO	3,422	1,663	1,759	757	733
BESINA ABUKEKU	3,731	1,874	1,857	746	718
BESIBELEDA	3,706	1,914	1,792	739	704
JAWAROKERA	2,041	1,023	1,018	405	384
MIGIRDI WESARBI	2,593	1,273	1,320	530	508
TULUTAJI	2,902	1,472	1,430	602	588
KERSITI AREDA LEKA	2,615	1,354	1,261	520	518
BILIMA LIMA	1,259	668	591	252	247
KURA LUKU	1,261	643	618	232	223
HABEBE SILASENA GICHILA	3,454	1,671	1,783	733	724
ALENUSHINKURA	1,416	732	684	264	260
GOLOLETEMESEA	3,918	2,004	1,914	764	752
DEKAT	1,873	956	917	342	337
TUME YAYA	3,157	1,626	1,531	600	586
KOCHE MARIYAM	1,416	743	673	276	267
BANTU BODA	2,319	1,148	1,171	493	476
MALIMA NA TUMECHIRFA	1,866	953	913	363	342
MALIMAN SODEN BOTENE	4,374	2,176	2,198	893	865
TUME WAYU	2,412	1,217	1,195	467	462
GONAN BOBISA	2,350	1,212	1,138	435	422
ARMUFO SOLE	2,237	1,118	1,119	432	424
BECHO-WEREDA	59,540	30,271	29,269	11,746	11,556
BECHO-RURAL	59,540	30,271	29,269	11,746	11,556
LENCHA QESHEME	1,869	964	905	368	358
AWASE BUNE	6,804	3,450	3,354	1,408	1,383
JATO	4,360	2,221	2,139	873	864
WESREBI ABITI	2,752	1,421	1,331	565	557
WESREBI PAA	3,119	1,555	1,564	643	624
BASA	1,670	819	851	325	323
SENBERO CHIRECHA	4,323	2,189	2,134	893	885
QOBO	1,685	852	833	319	314
DEKA GUDO	2,677	1,351	1,326	521	520
KARA SEDEQ	2,961	1,533	1,428	566	556
SOYEMA GENGI	3,683	1,903	1,780	720	714
BATU CHERECHA	1,867	909	958	375	364
KATA ENISELALE	2,423	1,223	1,200	464	457
SODA LEBENE	4,560	2,363	2,197	846	830
OURAGO TEDE	1,303	666	637	237	234
BEBELE DEBENYA	2,638	1,372	1,266	500	492
BOGI GEFERE	2,486	1,269	1,217	487	480
MENDE TUFESA	4,393	2,219	2,174	835	812
SHANKUR TEREQO	3,967	1,992	1,975	801	789
SEDEN SODO-WEREDA	66,268	33,189	33,079	13,021	12,748
SEDEN SODO-RURAL	66,268	33,189	33,079	13,021	12,748
AEBISA LEKU GIDAWA	5,060	2,582	2,478	987	955
MUDANA AEBAYE	2,799	1,399	1,400	559	548
AURAGO KELCHA	2,630	1,371	1,259	498	482
ALGA WESERBI	3,889	2,011	1,878	761	743
TOLO DALOTA	1,573	803	770	278	276
TOLE BALEKASI	2,335	1,177	1,158	423	408
ADADI BORELE	3,630	1,860	1,770	689	685
LEGAY	4,551	2,101	2,450	902	888
AILO	3,042	1,506	1,536	548	534
GIDANO DALOTA	1,532	766	766	298	293
FISAWA CHEWAKETERO	2,137	1,066	1,071	411	399
GUDE DULA YABETA	4,235	2,196	2,039	865	857
ERENSO AELE ABAYE	2,021	1,002	1,019	405	400
MOLAHUN SERTI	2,690	1,346	1,344	518	498
ALE ABWBA	3,582	1,757	1,825	691	674
ERENSO CHOWA DAREKOT	4,628	2,305	2,323	933	921
EJOY ESKEDEY	3,054	1,555	1,499	598	583
KESHET KONENA TATE	2,434	1,219	1,215	509	503
YMER AMBA WASHENBA	3,396	1,690	1,706	688	668
ADERE KOTEBE	2,474	1,213	1,261	512	505
TAWOCHA WECHANCHR	4,576	2,264	2,312	948	928
GORO-WEREDA	41,772	21,115	20,657	9,198	9,010
GORO-RURAL	41,772	21,115	20,657	9,198	9,010

Table 9.2. Population, Households and Housing Units for Rural Kebeles by Sex: 2007

Geographical Area	Population			Number of households	Number of Housing units
	Both Sexes	Male	Female		
DIBDIBE ABADO	2,315	1,193	1,122	529	525
CHIRACHATADRA	2,912	1,442	1,470	642	632
LEMEN ABU	4,858	2,431	2,427	1,017	967
SOLOLIYA KIRABETE	1,545	748	797	322	320
BEKISE	3,461	1,800	1,661	758	741
CHANCHO SOYAMA	2,484	1,229	1,255	542	527
DENBI KONO	1,257	654	603	283	276
DEGAMA DONBI	2,230	1,130	1,100	457	450
KENTERO BIDO	1,028	510	518	231	229
BIDO	1,432	708	724	347	336
SINANO AMANYA GUTE	2,477	1,297	1,180	553	545
FAGO ODAMELA	1,565	821	744	359	356
DENBEL DILDILA	1,461	712	749	309	302
ADAMI WADESA	2,396	1,161	1,235	558	549
GAMBELA GORO	1,300	645	655	283	281
FENCHIR AMBABESA	3,284	1,632	1,652	735	720
WAYU	920	475	445	188	186
ABA DEBUKASA	1,397	726	671	306	299
GALEY ROGIDA	3,450	1,801	1,649	779	769
SODO DACHA-WEREDA	40,875	20,783	20,092	7,769	7,556
SODO DACHA-RURAL	40,875	20,783	20,092	7,769	7,556
GATIRASOTEL	2,750	1,405	1,345	563	555
MEJAKIMTA	3,455	1,741	1,714	697	680
GUYE	3,813	1,893	1,920	763	743
WENIODALEQA	2,188	1,106	1,082	444	437
CHEKA	2,071	1,025	1,046	413	400
HAROAMA	3,293	1,694	1,599	625	608
HEYAWEREDI	1,147	590	557	196	191
TERESHENO	2,654	1,324	1,330	449	442
GERGETESA	1,140	578	562	207	199
LANGANO	1,893	976	917	357	350
BEDASOMBO	3,101	1,595	1,506	544	521
SEDENMUCHUCHATA	1,420	742	678	249	243
GENYOGOLEM	1,648	816	832	290	283
GALEMOLCHA	2,763	1,390	1,373	546	535
BURQUQEROBELE	3,620	1,842	1,778	703	665
MARIYAMSIRE	1,708	904	804	328	321
KECHEMADEWE	858	446	412	150	147
BECHEQI	1,353	716	637	245	236
GUJI-ZONE	1,259,948	634,972	624,976	236,558	227,618
URAGA-WEREDA	168,592	84,402	84,190	32,554	31,285
URAGA-RURAL	168,592	84,402	84,190	32,554	31,285
OUDE SEMEDE	4,477	2,239	2,238	831	798
GORA BOROWA	2,194	1,166	1,028	384	376
BURSA DUKETA	2,036	1,027	1,009	362	332
GAGAMA DOGO	3,130	1,555	1,575	584	511
GAGAMA GOLJA	3,480	1,703	1,777	643	635
GADYO SIKO	4,271	2,090	2,181	844	826
RARO NENSEBO	4,806	2,423	2,383	887	875
LACHO TORKA	5,262	2,608	2,654	919	893
RARO BODA	3,778	1,892	1,886	703	585
HARSU SALA	2,883	1,446	1,437	549	542
SALA GAJABA	5,529	2,750	2,779	1,152	1,134
LAYO TIRAGA	2,712	1,367	1,345	564	552
GADYO GURATU	2,951	1,494	1,457	544	528
SONKOLE KELETO	2,664	1,328	1,336	519	490
BALI BORE	2,478	1,239	1,239	455	433
OGO BANYE	3,001	1,477	1,524	568	548
WATE MESUKA	4,056	1,991	2,065	765	730
HURUFA KORCHESA	1,741	837	904	306	297
HARSU MERMARA	4,383	2,187	2,196	803	777
KOFALE GOYO	3,769	1,878	1,891	751	717
SARAJI BECHESA	2,427	1,231	1,196	436	271
BECHESA DANGO	1,567	808	759	301	293
ILALI DANGO	2,902	1,448	1,454	580	573
HURUFA DANGO	2,674	1,348	1,326	528	522
HOMACHO DOGICHO	2,722	1,380	1,342	545	532
BUKU HURUFA	2,191	1,085	1,106	440	434
BURKITU	4,196	2,168	2,028	829	713
BUKU SAYISA	3,454	1,730	1,724	645	634
DANSE SAYISA	2,550	1,285	1,265	569	557
WATE GOGOGU	5,084	2,534	2,550	1,036	1,002
BEKAKA GOGOGU	4,277	2,107	2,170	782	765
DIDAHORA GORODIMITU	3,192	1,564	1,628	610	583
SONKOLE HORA	2,790	1,412	1,378	533	526
TEBE SOLEMO	2,831	1,402	1,429	572	559
TEBE MELGE	2,337	1,126	1,211	490	482

Table 9.2. Population, Households and Housing Units
for Rural Kebeles by Sex: 2007

Geographical Area	Population			Number of households	Number of Housing units
	Both Sexes	Male	Female		
HARSU WEKILO	2,909	1,496	1,413	614	610
HARSU HAROMUDA	3,017	1,498	1,519	536	518
HAWATA HARSU HANKU	5,344	2,665	2,679	912	899
HARSU SUKE KUDANSA	3,958	1,982	1,976	755	719
TEBE HARO WATO	4,221	2,131	2,090	879	865
DIDAHORA BURKA	4,116	2,073	2,043	811	791
DIDAHORA HADARERO	2,607	1,267	1,340	532	519
YABITU HARO LABATU	5,240	2,592	2,648	1,055	1,037
GUMERO KOLA	3,340	1,668	1,672	708	690
YABITU KOBA	4,336	2,130	2,206	896	871
TEBE BURKA	3,956	1,990	1,966	805	778
SUKE WEREKATA	2,778	1,418	1,360	492	482
TERBE GUDUBA	1,781	889	892	311	297
DANSE MORMORA	1,965	1,096	869	361	351
TOBITU TUTA	2,429	1,286	1,143	462	447
YABITU TOME	1,800	896	904	396	386
BORE-WEREDA	199,921	100,400	99,521	35,196	34,161
BORE-RURAL	199,921	100,400	99,521	35,196	34,161
LUCHO MOLTITI	1,659	794	865	305	297
OURAGA GUCHI	2,315	1,134	1,181	391	385
TURO MIDEDA	3,647	1,803	1,844	636	610
KOMOLCHA WATE	3,490	1,822	1,668	572	561
HARO MILKI	5,371	2,655	2,716	928	910
TATESA HANCHULE	4,079	2,068	2,011	757	738
TATESADENEBA	2,530	1,256	1,274	466	464
TETESA KERCHA	2,013	1,037	976	405	399
DARO RONE	2,897	1,495	1,402	574	558
DERTIBIRO	3,148	1,636	1,512	570	552
ENJIRO DIYESA	2,581	1,304	1,277	484	475
KEYA TULA	2,848	1,422	1,426	524	512
GERBICH GETICHA	2,213	1,092	1,121	392	388
HIGETE	2,213	1,059	1,154	397	392
SENGO BERCHA	4,149	2,076	2,073	741	710
JAROTA WELENA	867	442	425	158	156
BORE BIDIKA	3,272	1,633	1,639	577	565
ANOWATE	1,622	839	783	261	251
SUTA GENDISA	3,062	1,487	1,575	519	507
ALEYO DEBA	3,900	1,953	1,947	663	638
ABYOY KUTERE	1,871	921	950	345	321
ANO KERENSA	2,983	1,462	1,521	549	535
GUTU REJE	5,348	2,650	2,698	977	945
DABOGONGOMA	4,284	2,114	2,170	785	754
WETIKO SHUNA	4,031	2,085	1,946	738	721
WETIKO RAS	3,688	1,809	1,879	693	672
LUKE LAFTO	3,882	1,985	1,897	676	658
MURE BURTO	4,028	1,986	2,042	670	658
GONBISO DIBISA	1,970	1,007	963	344	340
KARA KULIBE	4,333	2,148	2,185	734	725
LITU GODA	6,037	2,977	3,060	1,006	991
GOSAHILO	5,980	2,986	2,994	1,027	999
WATEBORATE	3,387	1,693	1,694	573	546
WEMASHELA	2,446	1,203	1,243	432	410
YERBA BULUYO	3,684	1,841	1,843	659	640
GELSHO GEJEBA	2,857	1,417	1,440	493	483
FERFURSA KELECHA	3,471	1,732	1,739	585	563
KOTICHA KULUBI	5,162	2,697	2,465	921	876
ROBELE DEBAYO	6,293	3,246	3,047	1,178	1,158
ANOLE WADAMO	4,131	2,059	2,072	745	715
CHCHU BURASISA	3,157	1,597	1,560	524	504
KUKU SOLATO	3,558	1,839	1,719	644	630
ABABA KOBO	3,900	1,961	1,939	676	662
HIYO KOMELE	3,328	1,673	1,655	580	565
KOCHORO BERSIS	3,202	1,574	1,628	542	530
BOE OUNTA	2,002	1,034	968	351	338
BOLTU GERISA	1,904	990	914	319	312
SEYO CHICHU	3,004	1,563	1,441	542	523
GEDICHO CHEBI	2,471	1,271	1,200	424	409
ABEBA ANKORA	2,572	1,288	1,284	427	406
ABEBA HOBONE	2,854	1,418	1,436	488	466
MELKA DIMTU	4,490	2,270	2,220	746	707
BUBE QORSA	3,637	1,766	1,871	646	622
RAYABODA	5,555	2,867	2,688	967	917
SAMA HENDALE	3,529	1,811	1,718	582	558
HARA SUKE	1,893	947	946	318	315
SOLOLO KOBO	5,303	2,643	2,660	962	932
KELENSO BABICHO	3,756	1,856	1,900	647	632
WECHO SOLOLO	2,064	1,007	1,057	361	355

Table 9.2. Population, Households and Housing Units
for Rural Kebeles by Sex: 2007

Geographical Area	Population			Number of households	Number of Housing units
	Both Sexes	Male	Female		
ADOLA-WEREDA	110,034	55,940	54,094	19,958	19,275
ADOLA-RURAL	110,034	55,940	54,094	19,958	19,275
MICHICHA	5,115	2,554	2,561	903	872
CHEMIBE	7,864	3,997	3,867	1,466	1,420
BELOYA	1,344	677	667	226	216
KOLA	2,896	1,472	1,424	544	528
BECHERA	4,570	2,288	2,282	843	798
MELEKA	4,405	2,160	2,245	796	787
MESINA	3,154	1,633	1,521	561	554
SEKARO	3,555	1,770	1,785	651	634
TEDELECHENA	5,086	2,584	2,502	874	850
ADEBUTA	4,147	2,066	2,081	755	728
DELELESA	3,024	1,584	1,440	562	537
MELIKASHALI	4,189	2,176	2,013	766	726
ABULO UDOTU	2,360	1,207	1,153	456	431
ABULO RUKESA	2,141	1,091	1,050	403	387
HIRIBORA BERIKO	1,850	958	892	359	350
DANIDE	2,248	1,175	1,073	420	399
BOKEBULALA	5,108	2,541	2,567	860	809
ADEMADOBA	4,311	2,147	2,164	760	729
KILITU SORSA	4,381	2,248	2,133	799	765
DERARITU	5,313	2,697	2,616	973	940
ANIFERARA	7,386	3,789	3,597	1,466	1,437
DOLE	5,224	2,638	2,586	966	942
BILU	4,880	2,589	2,291	891	876
GOBECHA GOREMISA	4,413	2,233	2,180	763	741
TIRO	3,308	1,699	1,609	535	496
ORENE	3,312	1,697	1,615	571	554
GUNACHO	4,450	2,270	2,180	789	769
WADERA-WEREDA	45,825	23,233	22,592	8,180	7,872
WADERA-RURAL	45,825	23,233	22,592	8,180	7,872
KUNI OULAOULO	3,403	1,712	1,691	622	594
KUNI KORME	2,609	1,304	1,305	479	475
BOREMA GALISO	2,354	1,157	1,197	441	429
DERBA HEDADIMA	2,395	1,187	1,208	473	455
HANDOYA HANCHEKA	2,616	1,291	1,325	499	466
HANDOYA HARO	3,030	1,629	1,401	552	535
KUNI ANONU	1,863	957	906	314	295
DANISA WARSETE	1,837	942	895	323	299
SEKORA HARETE	2,923	1,493	1,430	485	469
SEKORAJIDE	1,937	991	946	346	326
HANDOYA KINO	2,304	1,185	1,119	433	423
HEBA HIDA	3,753	1,868	1,885	685	676
GEDAMSO HIDA	1,930	942	988	353	350
CHULO SEGIDA	1,967	1,029	938	367	339
TULEMO ODADIMA	1,697	891	806	281	271
SEKORA LEKU	1,524	779	745	258	251
SEKORA MELKA GERBI	2,673	1,352	1,321	450	422
BURKA WABA	2,319	1,184	1,135	375	361
BULULA LEGIDA	2,691	1,340	1,351	444	436
ODO SHAKISO-WEREDA	172,729	89,177	83,552	32,562	31,202
ODO SHAKISO-RURAL	172,729	89,177	83,552	32,562	31,202
GESHE BOMTU	3,282	1,685	1,597	759	717
BOBEA UKE	4,330	2,137	2,193	776	759
GALE DEGA	4,407	2,272	2,135	799	749
KORCHA DALECHA	9,552	4,934	4,618	1,764	1,695
ALONA	3,936	2,008	1,928	688	656
SEWANA	7,556	4,070	3,486	1,515	1,464
HANGADI	5,707	2,844	2,863	1,101	1,062
TERO	10,347	5,134	5,213	2,015	1,954
JIRMI TITI	2,558	1,316	1,242	481	468
WELEBO	15,116	7,975	7,141	3,039	2,941
DHIBA BATE	4,948	2,460	2,488	892	870
KORBA	5,504	2,750	2,754	919	870
TAMBO GEDEMSO	2,442	1,242	1,200	387	381
SEBALOLA LEMU	2,978	1,501	1,477	492	475
LOLOTU	5,803	2,871	2,932	985	936
DADOLA	4,625	2,375	2,250	801	772
REJI	6,985	3,904	3,081	1,458	1,322
MEGADO	4,057	2,180	1,877	811	777
HAYADIMA	8,075	4,379	3,696	1,675	1,585
SABA GUDIBA	1,884	1,018	866	384	378
MADA SODU	5,676	2,864	2,812	1,028	971
SIRE BUKE	3,230	1,645	1,585	596	583
ODE KELALA	2,768	1,374	1,394	496	488
UTULU	4,270	2,173	2,097	766	749
FEGA BIKE	4,056	2,046	2,010	681	674

Table 9.2. Population, Households and Housing Units
for Rural Kebeles by Sex: 2007

Geographical Area	Population			Number of households	Number of Housing units
	Both Sexes	Male	Female		
HARAGESA	5,665	2,779	2,886	1,124	945
KENTICHA	8,309	4,335	3,974	1,452	1,437
DABA LOKO	3,216	1,654	1,562	589	577
BURI EJERSA	14,623	7,775	6,848	2,788	2,693
DARME	2,855	1,477	1,378	528	518
HARO GERI	3,369	1,650	1,719	628	596
LEGEDENBI MEDIROK WERQ	600	350	250	145	140
QERCHA-WEREDA	217,478	108,859	108,619	42,677	41,124
QERICHA-RURAL	217,478	108,859	108,619	42,677	41,124
SUKECHIGA	5,279	2,663	2,616	996	948
BANIKOBAYA	5,423	2,715	2,708	1,014	978
BANIKOMI CHICHA	8,203	4,158	4,045	1,504	1,433
TEDETORA	3,317	1,683	1,634	645	627
SERE SEBA	8,023	4,020	4,003	1,636	1,591
BELIDA SABA	7,025	3,507	3,518	1,451	1,401
BILIDAKO JEWA	5,942	2,980	2,962	1,195	1,154
BILIDA BUKISA	8,862	4,402	4,460	1,830	1,781
HEBO MOLICHA	9,887	4,926	4,961	2,015	1,881
QERICHA ENISHE	4,810	2,387	2,423	943	918
BANIKO GUDUBA	5,326	2,577	2,749	993	957
LEMI ERIBA	3,348	1,668	1,680	567	535
GERIBICHO ROGICHA	4,006	2,023	1,983	711	691
LEMI QERICHA	2,448	1,208	1,240	436	425
ELFERIDA	11,039	5,490	5,549	2,331	2,263
LEYO KUNI	9,066	4,487	4,579	1,854	1,784
GERACHU JALIDU	16,685	8,419	8,266	3,261	3,175
ARUSE DERISA	7,319	3,680	3,639	1,487	1,444
DARISA EDERA	7,523	3,737	3,786	1,513	1,476
DARISASAKE	10,460	5,324	5,136	2,143	2,078
SOKORICHA	5,881	2,894	2,987	1,218	1,158
ELEDIMA	11,039	5,510	5,529	2,080	2,011
EGU ABEY	12,648	6,300	6,348	2,451	2,388
GOROMIE	7,083	3,568	3,515	1,333	1,289
GALESA DIBISA	11,818	5,842	5,976	2,312	2,242
GALESA SOKE	8,560	4,385	4,175	1,665	1,543
BEDESA FANANIKEWA	11,103	5,585	5,518	2,153	2,041
CHEBICHA ARABA	5,355	2,721	2,634	940	912
LIBEN-WEREDA	137,428	69,477	67,951	25,449	24,436
LIBEN-RURAL	137,428	69,477	67,951	25,449	24,436
SOKORA DIRIBA	6,399	3,232	3,167	1,086	1,057
GUDBA BURURI	1,007	510	497	154	147
DILELESE ROBA	3,241	1,583	1,658	567	559
KERARO	3,958	1,980	1,978	743	732
CHANA MANSA	4,485	2,350	2,135	797	753
GENALE	2,734	1,375	1,359	504	492
MEDHADUNUN	3,699	1,806	1,893	749	726
KOBADI	4,622	2,393	2,229	923	899
MIESA DAROLE	7,705	3,858	3,847	1,524	1,489
SIMINTO	6,219	3,048	3,171	1,191	1,175
GOBICHA	5,318	2,614	2,704	1,151	1,119
LEGEGULA	3,846	1,961	1,885	743	717
KERSAMALE	4,352	2,263	2,089	829	813
ARDA BURURI	3,893	2,019	1,874	773	767
GOFAYAMBA	4,737	2,436	2,301	911	863
BITATA	1,826	914	912	349	338
WATO BURERI	4,426	2,231	2,195	774	733
MUCHO	3,292	1,640	1,652	553	522
HADHATEDECHA	3,123	1,555	1,568	542	520
SIRBA	2,494	1,216	1,278	409	396
NUREHUMBA	3,372	1,703	1,669	583	554
BOKOLA	4,237	2,135	2,102	694	667
BALAMBER	6,637	3,326	3,311	1,241	1,191
RARO	4,452	2,224	2,228	772	701
DHEKO	2,561	1,281	1,280	449	425
ALGE	4,522	2,355	2,167	872	845
ADADI	3,265	1,690	1,575	533	507
HARODHOTI	2,412	1,215	1,197	443	415
KALADA	2,251	1,140	1,111	420	394
DHEKAKELA	5,047	2,517	2,530	907	738
BURADHERA	2,452	1,203	1,249	452	436
BOBA	3,032	1,600	1,432	577	565
BULBUL	4,643	2,459	2,184	866	826
MELKA GUBA	1,358	697	661	277	274
KORATI	3,046	1,529	1,517	604	597
HADHESA	2,765	1,419	1,346	487	484
DIMA-WEREDA	55,457	27,448	28,009	10,228	9,942
DIMA-RURAL	55,457	27,448	28,009	10,228	9,942

Table 9.2. Population, Households and Housing Units for Rural Kebeles by Sex: 2007

Geographical Area	Population			Number of households	Number of Housing units
	Both Sexes	Male	Female		
HANKU CHEBI	5,507	2,769	2,738	1,080	1,063
ELALCHA HARO	5,775	2,834	2,941	1,093	1,068
KUFI DAMA	4,763	2,341	2,422	881	863
DHUGO GUTICHA	5,843	2,905	2,938	1,046	1,025
HADA GURATI	4,312	2,139	2,173	766	754
BELDHO KEDIDA	3,974	1,953	2,021	714	697
BURA JARO	4,518	2,164	2,354	882	867
UDESA SHUTE	1,889	934	955	371	319
KELO DIMTU	1,260	618	642	219	215
ANFELE CHELALE	3,271	1,582	1,689	590	563
GADIO LUSHA	2,687	1,345	1,342	507	491
SIKICHA SORGO	3,058	1,588	1,470	547	533
ADENE SODU	2,478	1,210	1,268	456	452
ANOLE ANDIDU DEDHERA	3,629	1,813	1,816	628	610
TURO TUTA	2,493	1,253	1,240	448	422
HAMBELA WAMENA-WEREDA	103,282	51,352	51,930	20,541	19,495
HAMBELA WAMENA-RURAL	103,282	51,352	51,930	20,541	19,495
SIKE BOKOSSA	4,153	1,887	2,266	842	814
CHORSO GOLJA	7,790	3,911	3,879	1,581	1,449
CHORSO HARO HAYA	3,944	1,902	2,042	864	815
CHORSO BULE	4,708	2,298	2,410	953	931
CHORSU SODU	5,505	2,757	2,748	1,020	993
DIMOTU HAMBELA	6,627	3,350	3,277	1,230	1,212
BULE HAMBALA	4,496	2,227	2,269	831	811
GORO BEDESSA	6,472	3,218	3,254	1,314	1,264
BENTI NENIKA	5,009	2,504	2,505	1,013	980
DIMTU TERTERA	4,000	1,977	2,023	762	746
TERTERA GOYE	1,937	922	1,015	376	365
TERTERA DAMU	2,019	1,038	981	423	415
DAKI BOR LEBATU	4,105	2,055	2,050	812	798
HARO SORSA	3,162	1,574	1,588	630	613
GUTE SODU	4,851	2,419	2,432	998	961
DARI KOJOWA	8,024	4,015	4,009	1,597	1,516
ALAKA KORCHENA	5,902	2,916	2,986	1,192	1,173
DORI BISHAN FIGU	2,244	1,140	1,104	435	327
DORI KIDAME	4,685	2,360	2,325	916	861
HABAS TULICHA	2,035	1,042	993	369	344
DARI WAMENA	6,045	3,074	2,971	1,320	1,248
DEME DEBAYE	5,569	2,766	2,803	1,063	859
GIRJA-WEREDA	49,202	24,684	24,518	9,213	8,826
GIRJA-RURAL	49,202	24,684	24,518	9,213	8,826
GUBO HEMA	1,440	691	749	292	275
TUTA MATA	4,686	2,308	2,378	863	811
BARIMELIKA ALATI	1,491	717	774	294	286
GURA MEJO	3,239	1,675	1,564	710	681
GURA KORIKE	6,216	3,129	3,087	1,216	1,164
DIDA GUDA	7,668	3,861	3,807	1,416	1,377
ARENIFEMA	4,991	2,526	2,465	882	835
WEBE MEGADO	2,173	1,092	1,081	403	393
KEBENAWA DIMA	4,647	2,306	2,341	829	784
GENABE QORICHA	5,219	2,650	2,569	998	954
ARIBO WELALE	4,249	2,134	2,115	756	729
GURA BENIKATA	3,183	1,595	1,588	554	537
WEST ARSI-ZONE	1,691,954	835,419	856,535	320,612	306,793
SIRARO-WEREDA	140,477	69,059	71,418	27,480	25,899
SIRARO-RURAL	140,477	69,059	71,418	27,480	25,899
JARTI BEKULE	3,767	1,803	1,964	736	567
BEREDA ASHEKA	5,590	2,772	2,818	1,060	1,021
SENBETE LENCHO	4,718	2,370	2,348	952	912
BITENA KUBE	3,476	1,666	1,810	670	656
KITETI SISA	4,410	2,135	2,275	846	798
LOKESIFO	5,925	2,837	3,088	1,192	1,135
KETASHERKNAO	5,856	2,904	2,952	1,089	1,051
BASAMEJA	6,610	3,319	3,291	1,267	1,244
DEMNELEMEN	6,088	3,008	3,080	1,118	1,087
SHERKANOKETA	5,619	2,807	2,812	1,076	1,042
NUNARABA	5,543	2,685	2,858	1,120	1,052
LOKEHADA	4,007	2,006	2,001	747	719
KELALIMA	5,126	2,576	2,550	925	904
SIRARO BILENCHA	5,334	2,620	2,714	995	945
ILENCHALEMEN	4,638	2,306	2,332	908	894
ALEM TENASIRBO	6,665	3,284	3,381	1,316	1,260
LUYE AWARKESA	7,522	3,656	3,866	1,457	1,162
ROPISINTA	3,424	1,647	1,777	715	669
ORQOGEFERSSA	4,743	2,279	2,464	1,016	977
CHULUKO BIDINTU	5,341	2,595	2,746	1,123	1,090
WEREMA BONKEYA	5,828	2,901	2,927	1,253	1,182

Table 9.2. Population, Households and Housing Units
for Rural Kebeles by Sex: 2007

Geographical Area	Population			Number of households	Number of Housing units
	Both Sexes	Male	Female		
DENGORO BONKIYA	4,897	2,370	2,527	987	943
SHASHAGOYKE	6,159	3,036	3,123	1,231	1,140
TORBAN ANLA WEDO	5,890	2,887	3,003	1,126	1,100
SNKLE PARK	955	493	462	181	178
BILALO IRSJHA LIMAT	12,346	6,097	6,249	2,374	2,171
SHALA-WEREDA	142,124	70,858	71,266	26,952	25,660
SHALA-RURAL	142,124	70,858	71,266	26,952	25,660
MUTUBI SHUMEDI	4,210	2,094	2,116	842	770
ORESHEBIBO	3,795	1,863	1,932	674	649
SEBU SEBOKA	3,216	1,591	1,625	611	591
SEROMIOFTU	4,103	2,172	1,931	770	743
GALO ELALA	2,766	1,396	1,370	563	508
HARAGOLEMENO	3,773	1,859	1,914	792	780
ANSHOKELAHIRO	2,775	1,356	1,419	584	539
WEBENE LEMAN	3,706	1,879	1,827	753	739
BEDENA ROPI	4,623	2,303	2,320	889	698
MECHEFERA	1,479	721	758	300	293
SENBETE GOBU	4,479	2,246	2,233	831	807
CHITICHA QUNTUFA	3,936	1,946	1,990	738	720
SEDECHA KEMELE	3,785	1,893	1,892	726	681
KOBO LEMAN	2,890	1,440	1,450	572	552
ALBUSA GETO	2,771	1,400	1,371	480	470
BOLCHA WAKA BUTE	1,796	876	920	342	335
WAKA BUTE	2,025	1,020	1,005	368	358
AJEDIDA	3,130	1,521	1,609	602	582
DANISA BONGE	6,009	2,939	3,070	1,077	1,044
SONY	2,408	1,215	1,193	452	427
DABUSA BEDENA	2,632	1,348	1,284	587	506
KERENSA KUBI	3,544	1,793	1,751	676	659
CHEFAKERENSA	5,337	2,555	2,782	1,047	991
WELILALTE	2,613	1,295	1,318	488	472
AWARAGAMA	5,786	2,886	2,900	1,092	1,063
DAYABEKELE	4,312	2,138	2,174	836	794
LALE	2,181	1,061	1,120	400	386
ORJO	3,178	1,592	1,586	576	529
FENDE EJERSA	5,085	2,525	2,560	920	852
LENCHA LEMAN	4,788	2,392	2,396	871	852
ALBUSA LENCHA	1,679	805	874	323	316
LAJO KERTEFA	2,590	1,317	1,273	453	432
YAYISHA WAKO	9,274	4,753	4,521	1,766	1,706
SINKELE GORA	6,369	3,246	3,123	1,196	1,132
SEDEGUGE	4,965	2,397	2,568	927	911
KORBETY	4,924	2,375	2,549	943	922
ALGERIMA	3,079	1,564	1,515	552	521
WENDOKOSHA	2,108	1,082	1,026	331	328
SHALA PARK	5	4	1	2	2
ARSI NEGELE-WEREDA	208,594	103,289	105,305	39,324	38,081
ARSI NEGELE-RURAL	208,594	103,289	105,305	39,324	38,081
MUDA ARJA	5,876	2,968	2,908	1,123	1,089
ALGE	3,783	1,842	1,941	749	719
SHALA BILA	4,654	2,262	2,392	884	843
BALENA KILO	3,002	1,430	1,572	542	519
DEGA ARGEMA	1,935	953	982	383	360
DEGA HORA KILO	3,626	1,840	1,786	709	673
HADI BOSSA	2,899	1,399	1,500	542	525
KERERO	4,161	2,065	2,096	844	812
KELO TULU	3,914	1,952	1,962	761	735
SIRBA LENDA	3,408	1,682	1,726	677	641
GERBI ARBA	4,470	2,189	2,281	904	891
GEBTA ARJO	1,897	914	983	355	353
RAFA HRGESA	3,955	1,983	1,972	731	701
ALI WAYO	4,161	2,082	2,079	789	755
EDO JAGESA	3,890	1,954	1,936	791	749
GERB DERAR	3,737	1,816	1,921	698	677
MEKO ODA	4,388	2,197	2,191	837	820
CHRI ELALU	4,955	2,528	2,427	920	894
BESKO ELALA	11,210	5,612	5,598	2,106	2,042
LEPESO	5,149	2,593	2,556	938	901
GAMBELTO	5,389	2,587	2,802	1,004	987
SAYO MENJA	3,714	1,804	1,910	695	669
KERSA MEJA	3,627	1,859	1,768	743	718
KERSA GERA	5,052	2,487	2,565	1,015	1,004
KERSA ELALA	3,544	1,775	1,769	671	646
TERGE GALO	4,279	2,124	2,155	796	773
DANSHE	4,134	2,035	2,099	764	736
ADEBA TITA	5,232	2,531	2,701	949	937
BOMBASO RJA	6,364	3,049	3,315	1,159	1,112

Table 9.2. Population, Households and Housing Units
for Rural Kebeles by Sex: 2007

Geographical Area	Population			Number of households	Number of Housing units
	Both Sexes	Male	Female		
ASHOKA	6,158	3,043	3,115	1,091	1,062
AGA	2,133	1,054	1,079	371	354
GUDE DURA	12,128	5,936	6,192	2,110	2,062
WERRO AWELO	5,455	2,725	2,730	956	920
GUNDE GURATE	5,966	2,982	2,984	1,077	1,020
WETERA	3,909	1,919	1,990	709	695
TUFA	2,449	1,159	1,290	506	503
AMIBAGODASIDENI	5,638	2,827	2,811	1,080	1,065
SEMIBEROROGICHA	8,165	4,080	4,085	1,536	1,480
DAWE	2,990	1,520	1,470	601	585
BUKUWELIDA	5,622	2,771	2,851	1,089	1,045
DEGAGA	7,295	3,682	3,613	1,468	1,421
ARIGEDASHALIDO	6,416	3,184	3,232	1,187	1,166
SHABABULITUMI	7,865	3,895	3,970	1,464	1,422
KOFELE-WEREDA	163,502	81,449	82,053	30,198	28,243
KOFELE-RURAL	163,502	81,449	82,053	30,198	28,243
GOFENGRA GOREMECHO	5,044	2,515	2,529	928	901
WAMEGNE ALEKASO	4,501	2,236	2,265	754	729
MOKE BORKO	6,374	3,190	3,184	1,114	1,081
SEYEMENA MEDI	5,506	2,734	2,772	957	898
WAMEGNE ABOSA	3,883	1,941	1,942	633	613
CHAT-MENA WELENESA	3,655	1,884	1,771	628	613
CHAT-MENA KERANESA	2,103	1,045	1,058	366	350
TOLU	6,017	3,015	3,002	1,049	1,027
BORO GALEMA	3,343	1,709	1,634	591	546
TULU BOKE	4,399	2,199	2,200	728	702
ROBE ASHOKA	4,195	2,089	2,106	741	703
BETACHA	4,176	2,095	2,081	725	706
MAMO	2,902	1,417	1,485	513	508
GEREMAMA	8,661	4,299	4,362	1,574	1,537
JENEGELE	5,284	2,662	2,622	953	914
HUSSE ALEKE	4,184	2,041	2,143	749	728
BACHEU GIGISA	8,251	4,023	4,228	1,580	1,531
KABETE	8,062	4,063	3,999	1,529	1,492
GUCHI	4,210	2,100	2,110	770	748
ABOSA ADAMOGNE	5,535	2,737	2,798	1,053	1,015
HULU BERA	4,516	2,240	2,276	862	832
DARE DANISA	4,324	2,039	2,285	826	760
AFAMO	5,045	2,505	2,540	889	871
WEGE BENDELECH	4,949	2,403	2,546	866	845
BENJO ASHOKA	1,530	728	802	246	240
WEGE WELU	3,439	1,702	1,737	588	567
NEGO BOLO	4,387	2,102	2,285	783	742
BONEBOTA HARRO	4,232	2,099	2,133	786	760
WEGE KANEKU	4,187	2,093	2,094	777	760
WEGE ABOSA	4,974	2,488	2,486	950	939
WEGE BULECHANA	4,043	1,992	2,051	754	738
WESHER NA HACHEKETE	4,035	1,949	2,086	746	723
WESHER-MINA HEGENA	2,971	1,494	1,477	547	534
WEGE ABIYO	3,252	1,543	1,709	648	633
ELEKA-BEBE	2,565	1,255	1,310	491	482
SHASHEMENE FOREST INDUSTRY	7	4	3	1	1
GOFER FARMING	4,761	2,819	1,942	1,503	474
QORE-WEREDA	98,341	48,610	49,731	17,712	17,181
QORE-RURAL	98,341	48,610	49,731	17,712	17,181
JEMA SERDO	5,587	2,756	2,831	974	940
BETTA WENTESHA	6,604	3,224	3,380	1,177	1,139
DAGATA BESEQO	5,416	2,650	2,766	979	956
WEBE KAKA	4,406	2,206	2,200	849	822
MEJJA YADELE	5,550	2,712	2,838	977	959
SHERE AREGESA	4,108	1,980	2,128	789	777
SHERE KOMOBOLCHA	3,802	1,872	1,930	731	714
SHERE ABENESA	2,839	1,450	1,389	487	462
HUDUGA KUMBI	3,463	1,718	1,745	630	610
KOMA SEDE	3,687	1,802	1,885	659	636
WAJI IBESANA	5,244	2,630	2,614	923	905
EKA DEYO	4,695	2,334	2,361	836	808
DODA DAYO	7,814	3,813	4,001	1,351	1,310
GOFANEGRA CHOCHA	2,923	1,463	1,460	501	486
LENCH ONESHA	6,707	3,405	3,302	1,200	1,158
BOLE HELENESA	6,113	3,032	3,081	1,069	1,046
SEIMENA GEDALA	2,913	1,433	1,480	544	513
BULECHENA HULUQO	3,744	1,818	1,926	677	666
TULU KORE	6,962	3,453	3,509	1,222	1,206
SEIMENA SHEFA	4,053	2,026	2,027	742	715
MUNESA SHASHEMENE DEN INDUSTRY	93	56	37	38	38
GINBO CATOLIC MISSION	1,526	729	797	325	283

Table 9.2. Population, Households and Housing Units
for Rural Kebeles by Sex: 2007

Geographical Area	Population			Number of households	Number of Housing units
	Both Sexes	Male	Female		
GOBE ANIMAL FARM	92	48	44	32	32
GEDEB ASASA-WEREDA	166,240	82,005	84,235	30,474	29,557
GEDEB ASASA-RURAL	166,240	82,005	84,235	30,474	29,557
DALETI BURKITU	6,308	3,069	3,239	1,137	1,116
HULUKO ITITU	7,424	3,629	3,795	1,356	1,333
CHOFERA SHASHE	6,952	3,426	3,526	1,367	1,334
FUCHO KAKA	4,496	2,254	2,242	848	826
HINDATI GEDERA	7,872	3,902	3,970	1,468	1,314
GONASA BURKITU	5,016	2,478	2,538	901	871
TIJO KERENSA	7,596	3,746	3,850	1,418	1,397
WITAGO SIRE	5,808	2,894	2,914	1,059	1,024
TIJO SEAMA	8,038	3,856	4,182	1,451	1,424
WEKINTERA BURKITU	9,473	4,572	4,901	1,747	1,714
WEKINTRA ADO	7,136	3,494	3,642	1,251	1,221
DABARA BUBURA	7,739	3,729	4,010	1,462	1,436
QEQEWA WOLKETE	5,936	2,939	2,997	1,087	1,076
ADO BOELO	10,586	5,210	5,376	2,004	1,961
ADO NEGA	5,927	2,854	3,073	1,052	1,021
HINJA BURKITU	5,355	2,624	2,731	955	922
WELTE DEBARA	5,597	2,698	2,899	976	944
BUCHO	5,821	2,929	2,892	1,071	1,044
ALIA	7,330	3,624	3,706	1,291	1,261
KERENSA DONGE	2,393	1,236	1,157	415	377
WEKACHELA	6,566	3,260	3,306	1,171	1,135
HURBA WELKITE	5,807	2,851	2,956	1,051	1,018
HANTO	4,292	2,143	2,149	801	775
MEDEBATU	6,710	3,326	3,384	1,170	1,129
TEMELA BURKITU	4,729	2,357	2,372	835	821
ARDAYTA TEKNIK MUYA SCHOOL	1,792	1,099	693	377	333
ARDAYETA MIRT ZER ERSHA LIMAT	1,279	653	626	257	254
TEMELA ERSHA LIMAT	776	409	367	180	169
GERDELA ERSHA LIMAT	1,486	744	742	316	307
DODOLA-WEREDA	159,661	77,478	82,183	29,824	28,747
DODOLA-RURAL	159,661	77,478	82,183	29,824	28,747
EDO BADIYA	6,800	3,308	3,492	1,203	1,167
KECHEMA CHEFE	11,063	5,412	5,651	2,111	2,043
TULU ALEWANISO	4,785	2,324	2,461	900	878
WABE BURIKITU	5,571	2,670	2,901	1,038	996
BAKA	4,369	2,163	2,206	767	757
KETA BERENIDA	6,418	3,099	3,319	1,152	1,114
ALUMA SHEFA	2,370	1,100	1,270	488	478
BURE ADELE	8,318	4,030	4,288	1,533	1,507
BERISA	6,282	3,059	3,223	1,146	1,119
DENEBA	6,695	3,404	3,291	1,290	1,152
GENET HARA	9,036	4,512	4,524	1,688	1,620
ALENTU DEBEDO	9,621	4,745	4,876	1,751	1,704
FEFOTA WESHERBI	12,020	5,853	6,167	2,095	2,020
MORKE	7,176	3,404	3,772	1,396	1,325
GEFERSA KARE	9,054	4,366	4,688	1,683	1,648
AMBA HOLE QANQU	6,122	2,982	3,140	1,110	1,079
DEMA CHOLEKO	4,682	2,207	2,475	880	853
GERE SEROFTA	10,974	5,258	5,716	2,004	1,941
GERIBA TERURA	9,170	4,313	4,857	1,750	1,651
KORO DOYO	4,773	2,284	2,489	899	874
ASHENA ROBE	3,742	1,783	1,959	730	691
BEKIKA MEKALITU	5,592	2,700	2,892	1,140	1,098
OSE BRILE	3,715	1,801	1,914	720	701
HERERO IRISHALIMAT	543	301	242	147	143
ERFOTA IRISHA LIMAT	770	400	370	203	188
KOKOSA-WEREDA	141,325	68,240	73,085	27,364	25,685
KOKOSA-RURAL	141,325	68,240	73,085	27,364	25,685
HORA SEBU	9,119	4,445	4,674	1,793	1,683
HEBENO	7,544	3,655	3,889	1,457	1,380
HARO SHIFA	8,830	4,248	4,582	1,705	1,595
BOKORE	9,807	4,781	5,026	1,868	1,778
KAWO	7,073	3,372	3,701	1,386	1,312
GERIBA HURUFA	7,254	3,534	3,720	1,382	1,333
DEYE	6,086	2,926	3,160	1,166	1,067
DULA	5,617	2,644	2,973	1,068	1,000
DANISHE	5,917	2,841	3,076	1,209	1,077
HOGISO	7,218	3,618	3,600	1,461	1,400
AMBA	3,535	1,677	1,858	741	689
BORO	8,960	4,324	4,636	1,803	1,654
JAFERO	8,151	3,901	4,250	1,477	1,422
HADE BULICHANA	4,396	2,091	2,305	831	773
GUTU	7,379	3,562	3,817	1,390	1,307
DIKI HORA	9,020	4,385	4,635	1,710	1,609

Table 9.2. Population, Households and Housing Units
for Rural Kebeles by Sex: 2007

Geographical Area	Population			Number of households	Number of Housing units
	Both Sexes	Male	Female		
JIDA	4,967	2,453	2,514	991	930
WEYO KOMIBOLICHA	9,599	4,521	5,078	1,852	1,732
ARARISO	10,853	5,262	5,591	2,074	1,944
NENSEBO-WEREDA	108,491	53,867	54,624	21,259	20,268
NENSEBO-RURAL	108,491	53,867	54,624	21,259	20,268
GEMECHU	4,263	2,066	2,197	835	797
GETA	5,400	2,622	2,778	992	952
GEREMBAMO	7,530	3,644	3,886	1,436	1,394
HERAWAKUNI	9,797	4,739	5,058	1,865	1,795
HUROBARO	5,977	2,960	3,017	1,119	1,067
MENDOYO	5,981	2,982	2,999	1,186	1,152
BOHERAHEYO	2,330	1,111	1,219	511	465
RORECHO	4,328	2,047	2,281	932	871
REREPA	2,167	1,165	1,002	478	446
FECHAA	5,431	2,687	2,744	1,048	1,028
HEBERA	2,378	1,169	1,209	458	433
NENSEBO GOROLEGE	4,264	2,124	2,140	867	837
NENSEBO CHEBI	7,824	4,040	3,784	1,465	1,367
REFASA	4,946	2,406	2,540	1,004	966
BULGA	4,916	2,483	2,433	961	931
TULUGOLA	8,457	4,287	4,170	1,545	1,454
KOREMA	4,190	2,182	2,008	844	805
MELKADENBI	12,693	6,380	6,313	2,505	2,387
BEDESA	5,619	2,773	2,846	1,208	1,121
ADABA-WEREDA	126,618	62,699	63,919	24,395	23,621
ADABA-RURAL	126,618	62,699	63,919	24,395	23,621
FONSHOMUDA	6,360	3,205	3,155	1,218	1,168
BIRBIRSAJUBO	7,683	3,855	3,828	1,551	1,523
AILASASHILA	3,609	1,752	1,857	703	690
SEKANEGELE	5,152	2,495	2,657	1,031	1,006
GERADILOMSERA	7,889	3,887	4,002	1,521	1,465
CHOFARAAMANLEMA	4,075	2,009	2,066	810	772
HAKOKARA	9,134	4,577	4,557	1,774	1,728
GEDEDOGENET	10,644	5,307	5,337	1,934	1,896
ABAMODOLE	3,195	1,580	1,615	580	553
MESEKELHERICHO	5,236	2,618	2,618	974	925
SOLETULUDIMTU	3,889	1,897	1,992	742	719
HUNTEALOLA	8,364	4,205	4,159	1,499	1,457
HEROHUNTE	4,459	2,239	2,220	810	779
FURUNAMELKA	5,682	2,837	2,845	1,149	1,116
LEKCHAWESHA	8,666	4,239	4,427	1,716	1,662
WEGEHERENA	2,651	1,307	1,344	512	494
QOMAWITICHO	4,322	2,160	2,162	818	760
BUCHARAYA	9,210	4,596	4,614	1,776	1,719
AEJERSACHUMLGO	6,701	3,277	3,424	1,251	1,212
BASETABUBISA	3,679	1,752	1,927	689	674
GAMAWELALE	2,488	1,213	1,275	480	472
AOSETONSCHO	2,282	1,086	1,196	456	444
MELKAWAKENA	1,248	606	642	401	387
SHASHEMENE ZURIA WEREDA	236,581	117,865	118,716	45,630	43,851
SHASHEMENE ZURIA-RURAL	236,581	117,865	118,716	45,630	43,851
CHULULE OBORA	2,803	1,401	1,402	542	534
KUBI GUTA	3,614	1,830	1,784	729	695
OBENSO JILO	2,738	1,359	1,379	560	554
JELO DIDA	2,430	1,255	1,175	478	466
FAJI GOLO	6,234	3,119	3,115	1,302	1,271
CHEFAGUTA	3,424	1,684	1,740	678	666
KOREROGICHA	4,338	2,175	2,163	922	889
FAJIGIBA	6,242	3,058	3,184	1,242	1,171
HAGUGETA KENI	5,353	2,674	2,679	1,111	1,084
ILALAL KORKE	7,489	3,704	3,785	1,386	1,353
WETERA SHEGULE	6,270	3,099	3,171	1,113	1,087
TURRE WETERA ELEMO	11,888	5,874	6,014	2,156	2,108
KERARA FELICHA	9,684	4,913	4,771	1,947	1,895
BUTE FELICHA	6,756	3,341	3,415	1,343	1,300
ALE LUILU	5,592	2,770	2,822	1,158	1,098
OINE CHEFO UNBURE	6,946	3,408	3,538	1,338	1,310
CHEBIDI DANGATA	4,486	2,207	2,279	958	871
BURA BOREMA	5,194	2,588	2,606	1,106	1,023
TATESA DEDESA	6,885	3,442	3,443	1,385	1,310
KORI BOREDJETA	3,425	1,666	1,759	649	632
DALETI BISHEN GURACHA	9,123	4,492	4,631	2,012	1,935
TOGA WERANSA	6,499	3,325	3,174	1,155	1,102
MEJA DEMA	4,786	2,382	2,404	927	880
BULCHANA DENEBA	4,336	2,183	2,153	794	761
ALECHA HAREBABO	8,204	4,207	3,997	1,469	1,404
SHERE HORERA	8,587	4,391	4,196	1,574	1,495

Table 9.2. Population, Households and Housing Units
for Rural Kebeles by Sex: 2007

Geographical Area	Population			Number of households	Number of Housing units
	Both Sexes	Male	Female		
MUDETA	7,999	3,964	4,035	1,538	1,479
ADOLA BURQA	10,579	5,409	5,170	2,068	1,996
AWASHO DANGU	7,439	3,710	3,729	1,446	1,400
JEGESA KORKE	4,415	2,263	2,152	837	819
MERARO	7,048	3,420	3,628	1,260	1,221
FAJI SOLE	7,440	3,655	3,785	1,429	1,390
ABARO	8,287	4,035	4,252	1,521	1,452
JENGELE WENDERE	7,797	3,897	3,900	1,411	1,379
HURSA SINBO	6,876	3,341	3,535	1,239	1,197
DANISA	3,212	1,594	1,618	573	551
GONDE KERSO	5,380	2,665	2,715	914	871
AREDANO SHIFA	5,992	2,929	3,063	1,047	1,014
TOGA MILITARY CAMP	109	22	87	60	57
YEASA DEN	34	13	21	7	7
HANSEWE DEN	71	34	37	12	11
SOLE DEN	219	108	111	44	42
BARO DEN	206	107	99	38	38
SHALO MRT DRJIT	152	152	-	152	33
KELEM WELLEGA ZONE	721,389	362,460	358,929	141,283	135,981
HAWA GELAN-WEREDA	90,414	46,365	44,049	18,197	17,387
HAWA GELAN-RURAL	90,414	46,365	44,049	18,197	17,387
HAWA FINCHO	3,291	1,634	1,657	612	563
HAWA MOYU	3,353	1,685	1,668	622	598
GUDINA WACHO	2,568	1,302	1,266	530	519
HARO MECHARA	3,339	1,755	1,584	696	674
MECHARA	5,673	2,908	2,765	1,251	1,190
HIBIREBIRHAN	4,425	2,305	2,120	951	920
LEMLEM	6,335	3,351	2,984	1,462	1,362
KELA	4,973	2,509	2,464	962	929
HAWA BABO	3,211	1,616	1,595	590	579
ARERE	5,613	2,843	2,770	976	916
KIDAME GEBEYA	5,182	2,562	2,620	994	941
TIRINYI	4,568	2,335	2,233	887	854
MEDE TELILA	3,494	1,875	1,619	730	718
IFABAS	2,533	1,286	1,247	497	493
ODAMOTI	2,460	1,275	1,185	548	522
CHIRO	4,423	2,351	2,072	905	883
MESELA	2,943	1,590	1,353	615	605
MEDEJELELA	2,071	1,083	988	470	468
MOJO	8,731	4,352	4,379	1,641	1,606
KORE	3,969	2,040	1,929	795	690
TULEMA	5,695	2,876	2,819	1,122	1,021
BOKE	1,564	832	732	341	336
YEMALOGI WELEL-WEREDA	49,787	24,989	24,798	9,305	8,875
YEMALOGI WELEL-RURAL	49,787	24,989	24,798	9,305	8,875
HAWESA SASI	3,115	1,566	1,549	561	518
GURATI WELEL	1,904	953	951	323	309
BURKQKA LOMICHA	2,594	1,248	1,346	441	408
LALO OUDO	3,414	1,708	1,706	609	563
LALO KOYE	2,585	1,285	1,300	476	471
LOMICHA CHEBEL	4,063	2,095	1,968	781	751
BURKA JALELA	1,630	846	784	310	307
BURKA TOKUMA	761	409	352	136	135
MENDER 17	2,280	1,196	1,084	529	520
WELTEA GEMECHU	1,008	525	483	218	211
ODA MEGERSA	1,393	729	664	276	274
CHERO BEDADYE	1,712	924	788	360	353
EFA JERU	1,421	808	613	268	261
GUDENA MUCHO	3,526	1,754	1,772	682	653
ARBA SHI	2,454	1,215	1,239	477	440
EGU YAYA	2,177	1,041	1,136	387	378
TULU SOMA	1,388	666	722	269	262
BURKA WELEL	3,650	1,750	1,900	672	641
DERARA CHEBI	1,300	615	685	214	194
KELI KONCHI	3,319	1,687	1,632	615	573
HORDOFA SIBA	2,659	1,266	1,393	468	428
DALE SASI	1,434	703	731	233	225
DALE WABERA-WEREDA	90,282	45,104	45,178	17,897	17,351
DALE WABERA-RURAL	90,282	45,104	45,178	17,897	17,351
GAWUL	2,130	1,051	1,079	364	350
BONIGELESHE	1,463	733	730	288	275
GANKAWELE	2,067	1,018	1,049	398	382
HEROJIHOBO	5,328	2,659	2,669	972	925
ADANOWELBATA	3,734	1,848	1,886	680	630
WENDEGEBRAEL	3,080	1,461	1,619	619	598
WELEAOMO	3,521	1,718	1,803	692	669
ALEGUMA	1,948	939	1,009	372	368

Table 9.2. Population, Households and Housing Units
for Rural Kebeles by Sex: 2007

Geographical Area	Population			Number of households	Number of Housing units
	Both Sexes	Male	Female		
WELEDIBA	1,702	829	873	335	322
DARBOWABERA	3,074	1,475	1,599	599	586
TULUGODO	3,544	1,755	1,789	652	639
DALEBURURI	3,108	1,514	1,594	603	580
DAYEGOMI	1,703	859	844	318	297
MIKIDENBAR	3,488	1,678	1,810	665	640
KARAJENO	1,954	970	984	375	365
SEGOADAMI	2,154	1,053	1,101	443	433
DEGONOBILE	2,130	1,029	1,101	428	419
FOGEKOMBOLCHA	3,376	1,745	1,631	622	613
WAJUGARI	1,324	656	668	244	232
DALE GECHO	2,250	1,158	1,092	414	395
DENTACHOBEL	2,448	1,230	1,218	454	444
DENTABILE	3,303	1,638	1,665	662	651
DAGONOBURURI	2,608	1,325	1,283	484	473
DEGONOADAMI	2,122	1,061	1,061	434	420
CHRECHA	2,321	1,179	1,142	474	455
KOMBO	2,838	1,439	1,399	539	521
MENDER AND	3,588	1,847	1,741	782	759
CHANKABURURI	3,156	1,613	1,543	609	598
MENDERAMST	4,183	2,125	2,058	950	933
EUGUKOFOLE	3,286	1,669	1,617	693	674
MENDERSDST	1,690	877	813	390	377
MENDERASERAND	2,258	1,174	1,084	555	551
MENDER SBAT	2,442	1,263	1,179	590	581
MIDAGABRBR	961	516	445	198	196
GAWO QEBE-WEREDA	63,665	32,029	31,636	12,550	12,124
GAWO QEBE-RURAL	63,665	32,029	31,636	12,550	12,124
KUMBABE GOLBO	2,050	1,073	977	445	442
MELKA GUDINA	1,750	940	810	348	346
EFA GUDINA	2,562	1,347	1,215	561	537
GANKA ECHO	5,984	2,993	2,991	1,126	1,088
TOKO TANE	927	488	439	191	189
ANCHARI EFA	1,748	926	822	383	377
HABRO	1,575	862	713	311	309
BIFTU CHIRO	1,112	578	534	232	231
SICHAWO	2,809	1,434	1,375	580	551
BATA DALE	2,368	1,182	1,186	444	434
HAROJI WATO	1,534	751	783	293	286
BEJO KOBOCHA	3,436	1,658	1,778	656	624
LEKA KOBOCHA	2,954	1,459	1,495	573	542
LEKA GOLBO	593	316	277	128	127
HUNDE GUDINA	1,330	732	598	299	285
ELALA JIDHA	1,038	554	484	206	203
HAROJI WEDO	3,423	1,738	1,685	669	631
SOKORE MINYA	1,651	815	836	318	296
ILU GONDE	3,136	1,566	1,570	605	581
KORE SAME	2,898	1,447	1,451	546	535
GUDETU QEBE	786	392	394	150	147
JOGE WELWELO	979	493	486	203	198
GENJI QEBE	1,151	567	584	220	217
WERE JIRU	1,785	858	927	341	337
BUKO	1,441	675	766	289	279
JOGE BEDASO	2,679	1,301	1,378	500	485
HARO GIJE	1,361	678	683	274	262
DIRKI CHEBEL	1,984	913	1,071	390	367
ALCHAWO	4,375	2,177	2,198	828	802
GURI MARIYAM	2,246	1,116	1,130	441	416
SEYO-WEREDA	116,631	58,268	58,363	22,563	21,460
SEYO-RURAL	116,631	58,268	58,363	22,563	21,460
ALEKU SENAGA	3,571	1,770	1,801	677	634
ALEKU BEDESO	4,064	1,959	2,105	723	662
ALEKU KUSAYE	4,092	2,047	2,045	745	711
ALEKU SOTI	3,379	1,640	1,739	631	599
ALEKU BELE	3,549	1,729	1,820	695	630
ALEKU ABA JARA	5,792	2,850	2,942	1,130	1,060
ALEKU DORGOME	4,306	2,101	2,205	794	729
ALEKU ABO	3,244	1,587	1,657	609	587
ALE UGAMBI	3,870	1,886	1,984	742	708
MINKO	6,325	3,220	3,105	1,174	1,144
ANO MICHAEL	3,378	1,707	1,671	633	607
YENGI	3,081	1,514	1,567	602	558
TABOR	6,197	3,085	3,112	1,205	1,158
MATA TABOR	7,104	3,555	3,549	1,367	1,265
YEBO SILASE	5,089	2,550	2,539	1,028	994
DULI	3,264	1,674	1,590	631	611
ABICHU SHOGO	7,783	3,837	3,946	1,447	1,362

Table 9.2. Population, Households and Housing Units
for Rural Kebeles by Sex: 2007

Geographical Area	Population			Number of households	Number of Housing units
	Both Sexes	Male	Female		
ODA SIKO	7,727	3,784	3,943	1,464	1,369
HUMBI KERO	1,893	951	942	362	335
KERO BEHA	2,911	1,494	1,417	623	602
KURE GEYIB	4,281	2,206	2,075	917	884
WELGEI BUBUKA	7,569	3,790	3,779	1,521	1,479
IFA GELANO	8,118	4,168	3,950	1,601	1,557
RIPH GUTE SOYOMA	6,044	3,164	2,880	1,242	1,215
ANFILO-WEREDA	69,303	35,370	33,933	14,184	13,668
ANFILO-RURAL	69,303	35,370	33,933	14,184	13,668
DAWA TOBI	2,089	1,107	982	456	441
GAYE	4,740	2,461	2,279	917	895
FENIDACHA	2,630	1,336	1,294	470	418
WARO HENA	4,447	2,294	2,153	872	849
SUDI	4,520	2,194	2,326	844	797
DULI	2,381	1,177	1,204	468	450
YERER	2,985	1,509	1,476	598	585
HENENICHA	4,425	2,262	2,163	908	859
KOLII	6,389	3,326	3,063	1,325	1,284
ABURI SHOLA	3,045	1,522	1,523	611	599
ASHE	6,686	3,410	3,276	1,421	1,366
GOBI MIKAEL	2,400	1,202	1,198	466	433
GOBI SHERI	4,909	2,448	2,461	970	924
GERICHO	817	404	413	174	171
DOLA	2,563	1,310	1,253	538	525
DOLA SHORO	1,692	847	845	365	362
YETI KONIQUI	2,910	1,455	1,455	639	631
SHEBEL FANNA	4,922	2,614	2,308	1,149	1,108
YELI	971	505	466	202	194
KURO	1,116	595	521	228	224
WABA EBA	2,666	1,392	1,274	563	553
DALE SEDI-WEREDA	69,318	34,294	35,024	13,813	13,370
DALE SEDI-RURAL	69,318	34,294	35,024	13,813	13,370
DALE SUCHI WAU	2,242	1,081	1,161	417	397
BABU TULU ABABOR	1,598	792	806	313	310
SATANO DIMA	2,311	1,124	1,187	470	460
WERE WELESUCHI	3,920	1,918	2,002	770	743
IDO WERE WELE	2,329	1,118	1,211	445	429
ARERE TULU	2,301	1,080	1,221	454	431
ARERE GEBI	4,049	2,001	2,048	826	801
IMO	1,607	762	845	316	306
SATANO GORA	1,460	720	740	279	263
WAU WENKR	2,926	1,377	1,549	592	563
BEDESA KESHO WAU GUMA	2,262	1,069	1,193	454	436
LALO KARA	1,760	853	907	342	328
BEDESO GOTE ANENI	3,603	1,760	1,843	706	679
OGIYO JERO	3,841	1,943	1,898	776	748
ARERE OGIYO	3,299	1,597	1,702	642	615
JARSO AJEBUL	2,762	1,322	1,440	551	531
ARERE SEKU	1,236	612	624	237	231
GONSI DEREBA	1,896	899	997	352	344
SAMERO BARO	3,130	1,573	1,557	625	616
JAJO AKAKIL	3,895	1,970	1,925	785	763
CHAMO	4,047	2,022	2,025	794	776
ARERE CHOLE	3,695	1,846	1,849	747	720
AWETO GENDESU	1,713	835	878	334	327
MENDER 19	610	345	265	133	133
AWETU BIRBIR	2,076	1,152	924	411	397
BIKILA BIRIBIR	2,123	1,158	965	419	406
MENDER 14	2,627	1,365	1,262	623	617
GIDAMI-WEREDA	80,302	40,438	39,864	15,033	14,578
GIDAMI-RURAL	80,302	40,438	39,864	15,033	14,578
KELEM	6,306	3,129	3,177	1,169	1,151
DEYETO WEREBO	2,402	1,199	1,203	428	415
DAYETO GARA KORMA	2,938	1,471	1,467	555	548
SOYE GEMICHE	3,287	1,628	1,659	610	585
GERAY SONKA	4,371	2,165	2,206	841	811
GERAY BESHA	3,134	1,590	1,544	570	539
BIKILTU ABOTE	6,091	3,002	3,089	1,086	1,048
MELEKO MENEHAM	2,645	1,314	1,331	505	492
WERO KEYAN	1,948	993	955	385	380
ABONO KOMATER	1,293	681	612	250	238
HULUTO WERA BORAN	1,480	747	733	276	264
KUMBABI SHABI	4,641	2,329	2,312	853	835
KUMBABI GEBEYA FECHASE	3,936	1,968	1,968	724	690
GIRAYE HORO	1,515	776	739	288	283
BURE	6,237	3,119	3,118	1,188	1,168
KURE	1,289	688	601	305	301

Table 9.2. Population, Households and Housing Units
for Rural Kebeles by Sex: 2007

Geographical Area	Population			Number of households	Number of Housing units
	Both Sexes	Male	Female		
BATA MUKERBA	3,299	1,672	1,627	629	622
CHOMEN KELA	3,635	1,856	1,779	668	630
KOMI KOJE	2,119	1,087	1,032	395	383
ALECHAYA JELO	2,854	1,435	1,419	516	496
MOLE DGA ROBA	1,825	933	892	340	326
WERE ABAYE MELEKO	1,474	747	727	286	278
AMERTI KOMBO	1,318	665	653	240	232
OUNI HORO DOYO	2,127	1,060	1,067	412	401
BOTI AKAYO	1,728	882	846	333	319
HORO KUNDI	2,654	1,353	1,301	499	486
LALO GERE	1,916	994	922	351	340
DALE GERE	1,840	955	885	331	317
JIMMA HORO-WEREDA	43,044	21,646	21,398	8,215	7,931
JIMMA HORO-RURAL	43,044	21,646	21,398	8,215	7,931
KOYAN	874	432	442	193	192
WEREBABO	2,566	1,250	1,316	484	470
GOMBO	3,660	1,910	1,750	746	720
BURKAGUDINA	3,032	1,613	1,419	571	558
KABASEYE	3,484	1,721	1,763	669	621
WERELEKA	1,706	859	847	325	322
KOYE	1,795	900	895	319	294
ABONO	1,464	767	697	295	287
MEKENISA	2,397	1,191	1,206	470	458
UNE	2,198	1,097	1,101	410	396
ILUKITAYE	1,612	818	794	322	306
TIBE	3,177	1,550	1,627	619	591
ILUGEBI	1,607	811	796	305	299
TONFI CHARI	3,126	1,532	1,594	599	584
NUNUINARO	3,174	1,621	1,553	586	573
AKOJORU	2,825	1,399	1,426	520	494
GILE	1,791	905	886	320	315
DEMBEL	1,266	611	655	232	227
SEB	1,290	659	631	230	224
LALO KILE-WEREDA	48,643	23,957	24,686	9,526	9,237
LALO KILE-RURAL	48,643	23,957	24,686	9,526	9,237
SEREBA RIJO	2,575	1,239	1,336	497	480
SERBA	1,822	907	915	355	338
AMAREKUCHO	2,683	1,294	1,389	499	495
WAYUBEDASE	1,178	589	589	236	229
SEGO	2,250	1,137	1,113	411	400
NONOJINO	2,762	1,344	1,418	534	522
NYEA	1,890	909	981	366	356
BILIKELA	1,962	915	1,047	375	360
BILEBEBA	1,081	534	547	218	204
MENJOSO JIRU	3,661	1,812	1,849	712	691
DEGENODUMUGA	2,424	1,192	1,232	473	426
KUTALALUBE	2,777	1,377	1,400	527	518
WENKIR	1,661	826	835	320	309
MERFO	1,831	868	963	366	359
OUDODENTA	2,135	1,047	1,088	420	412
BONSAKUYU	982	506	476	201	197
HIDABUABOTE	813	404	409	168	168
WABERA	1,275	655	620	264	262
SHEWABEHA	286	147	139	73	72
DERAJARESSO	890	478	412	198	196
WAYUDIBABA	2,489	1,228	1,261	523	507
FURDISAJAWI	3,906	1,923	1,983	751	724
MEDALEKELISSA	5,310	2,626	2,684	1,039	1,012
HORO GUDRU WELLEGA-ZONE	505,301	252,474	252,827	100,873	97,730
HORO-WEREDA	71,320	35,470	35,850	13,749	13,382
HORO-RURAL	71,320	35,470	35,850	13,749	13,382
GUDINA ABUNA	2,507	1,246	1,261	515	507
BONE ABUNA	3,504	1,716	1,788	644	604
HARO AGA	5,805	2,888	2,917	1,117	1,089
LALU IGO	1,723	859	864	326	320
ALI SHAYA IGU	4,208	2,109	2,099	794	769
EJERSA MECHA	2,594	1,331	1,263	486	474
TOKOMA ALSHAYA	4,062	2,048	2,014	789	770
ABI LEIGU	3,598	1,814	1,784	640	623
ODO BULUK	2,657	1,362	1,295	546	534
DECHA CHABR	3,502	1,762	1,740	674	656
REFINTI GEBER	3,421	1,734	1,687	688	674
RIFENTI CHABR	2,555	1,246	1,309	494	484
AKAJI SEBET	2,306	1,134	1,172	449	443
DIDIBE KISTANA	4,817	2,386	2,431	892	846
DOYO BERISO	2,715	1,349	1,366	521	515
KOMBOLCHA CHANCHO	1,748	854	894	357	347

Table 9.2. Population, Households and Housing Units
for Rural Kebeles by Sex: 2007

Geographical Area	Population			Number of households	Number of Housing units
	Both Sexes	Male	Female		
LEKU IGU	2,008	1,002	1,006	381	360
IGUM	2,222	1,091	1,131	435	422
GITILO DOLE	3,149	1,531	1,618	607	599
ABE DULECHA	3,613	1,786	1,827	692	674
GULFI ULANALE	4,945	2,411	2,534	989	972
BURKITU ABORA	3,661	1,811	1,850	713	700
GUDURU-WEREDA	91,580	45,421	46,159	17,554	17,038
GUDURU-RURAL	91,580	45,421	46,159	17,554	17,038
HULA GUTO	2,286	1,178	1,108	407	364
DILALO BORO	3,238	1,566	1,672	627	612
ELAMU TEREKO	3,048	1,481	1,567	534	518
KANATE DINISA	2,132	1,100	1,032	397	395
GUTO ABAY	3,046	1,481	1,565	541	526
GUDENE SIRIBA	3,139	1,582	1,557	570	557
WELIJALECHISA SIRIBA	2,462	1,192	1,270	477	465
GOBU	2,757	1,368	1,389	528	506
YERONI AMATOLE	2,739	1,361	1,378	515	501
ALEMIN HACHALU	2,856	1,469	1,387	493	476
ENIAMA TOLERA	2,966	1,494	1,472	605	595
WELIJALACHISA BIYA	2,948	1,454	1,494	598	576
WELIKITE HARIBUTEA	3,855	1,926	1,929	732	717
GUDENE KOBO	2,958	1,472	1,486	584	579
KENENI	1,534	780	754	303	296
GEMENE GUDENE	4,244	2,046	2,198	896	868
BIKILITU FEYINE	2,293	1,169	1,124	456	433
REF TOKO TANE ETACHA	1,546	783	763	305	304
REF TOKO TANE WATIYO	4,635	2,278	2,357	891	864
NEBIRIE EFE	3,021	1,517	1,504	547	536
WELIKITUMA	3,755	1,881	1,874	784	738
TOKUMA BIYA	4,077	2,006	2,071	847	827
GUDENE SOMIBO WOKO	2,347	1,196	1,151	438	433
EFA BANE ABO	3,062	1,525	1,537	607	558
WELITANE GUBA DENIBI	2,253	1,107	1,146	420	413
TOKUMA JARISO	2,825	1,351	1,474	519	505
GUDENE CHALA SIBERE	3,974	1,902	2,072	776	760
WELIJALENE BILIFI JARISO	3,163	1,570	1,593	593	574
GEMECHISA BERIJI	2,818	1,405	1,413	528	520
AGA	2,182	1,094	1,088	402	394
REF GUDENE	3,421	1,687	1,734	634	628
HABABO GUDURU-WEREDA	42,961	21,467	21,494	8,084	7,845
HABABO GUDURU-RURAL	42,961	21,467	21,494	8,084	7,845
REF TOKO TANE HAMILE	4,458	2,173	2,285	882	862
MOTI KAWO	3,756	1,875	1,881	713	693
MOTUMA HANIKEGNA	1,921	1,018	903	363	356
CHALA FOKA	5,545	2,735	2,810	1,055	1,030
BIFITU NUBATE KIDAME	3,569	1,725	1,844	710	683
LELSTU LOYA	3,945	1,926	2,019	717	698
BIKILITU EMIBABO	4,243	2,148	2,095	768	743
KOTICHA MALOLE	1,403	750	653	260	254
GUDENE DEDU	3,753	1,895	1,858	711	694
SIRIBA LOYA	2,333	1,149	1,184	416	391
LOYA MELOLE	3,813	1,919	1,894	740	721
ELAMU MELOLE	4,222	2,154	2,068	749	720
ABAY CHOMEN-WEREDA	38,876	20,110	18,766	9,002	8,539
ABAY CHOMEN-RURAL	38,876	20,110	18,766	9,002	8,539
HOMA KULKULA	1,193	597	596	236	232
CHANAN	741	372	369	149	149
BOTI	882	450	432	162	158
SENDABO DENGORO	1,565	768	797	302	296
GUDENE	1,141	554	587	223	202
HALEKU	1,009	524	485	179	174
GUTENE MIGIRO	1,869	944	925	388	373
DEMBEL GEBIYA	928	459	469	177	175
HOMI	762	364	398	187	184
DIGA ARBASS	1,136	550	586	219	208
GENJI QETELA	2,111	1,072	1,039	404	380
ACHANE	1,065	539	526	222	217
GENJI QERE	662	322	340	123	122
DINO BEREMA	1,018	504	514	188	185
GENJI HARO	1,075	540	535	195	192
JERE IRGI	2,260	1,092	1,168	433	423
KOLOBO	836	419	417	157	153
FINCHA SUGER FACTORY	18,623	10,040	8,583	5,058	4,716
JIMMA GENETI-WEREDA	57,192	28,271	28,921	11,021	10,634
JIMMA GENETI-RURAL	57,192	28,271	28,921	11,021	10,634
GUDETU JIMA	7,270	3,553	3,717	1,499	1,343
KELELA DIDIMTU	3,532	1,721	1,811	674	632

Table 9.2. Population, Households and Housing Units
for Rural Kebeles by Sex: 2007

Geographical Area	Population			Number of households	Number of Housing units
	Both Sexes	Male	Female		
GUDETU GENETI	4,735	2,338	2,397	940	916
GIDAMI DEBISHO	5,041	2,481	2,560	1,000	979
BELELBELA SORBO	5,170	2,561	2,609	988	966
GAMO NEGERO	4,172	2,061	2,111	764	748
ADILEQA TULUCHALI	3,786	1,878	1,908	715	689
CHARO GOBENO	4,296	2,126	2,170	806	795
DAMU GEMBO	5,354	2,683	2,671	1,030	1,013
LALISA BIYA	4,826	2,366	2,460	895	877
HAGEYA	2,335	1,142	1,193	471	465
HUNDE GUDINA	6,675	3,361	3,314	1,239	1,211
JIMMA RARE-WEREDA	46,947	23,116	23,831	8,903	8,651
JIMA RARE-RURAL	46,947	23,116	23,831	8,903	8,651
KELLO GURACHA	1,806	878	928	335	326
LOGE BURKA HOBO	2,320	1,173	1,147	434	419
BIKILA ERERA	1,947	940	1,007	352	330
JARA SHUMBO	3,063	1,550	1,513	563	530
GEMEDA DARREGOT	1,642	815	827	297	285
SOCHOSA GEMECHES	2,865	1,422	1,443	546	529
EBESA ELAMU	2,090	1,042	1,048	388	383
HUNDE JERGNA BEBELA	5,280	2,561	2,719	1,087	1,059
DELE KOLBA	2,286	1,110	1,176	437	427
BEDA WERKE	3,374	1,642	1,732	667	639
GUDETA DOBI	2,836	1,391	1,445	555	546
EFA BIYA	2,417	1,201	1,216	455	449
TETAFETA TULU AMARA	2,182	1,085	1,097	411	400
LENCHA GURACHA	2,038	1,020	1,018	391	377
KERA KONTE	2,009	997	1,012	373	368
KEKU KALU	2,329	1,181	1,148	424	418
DHANGEGO	2,380	1,163	1,217	444	432
HARO GUTA	4,083	1,945	2,138	744	734
JARDGA JARTE-WEREDA	44,186	22,074	22,112	8,734	8,468
JARDGA JARTE-RURAL	44,186	22,074	22,112	8,734	8,468
SOMBOWATO	2,610	1,293	1,317	511	496
AGEMSA	301	288	13	293	293
JENJMER	1,374	665	709	275	272
HEROLEGO	1,467	718	749	290	287
HERODEDI	2,821	1,393	1,428	514	501
DEROSERE	2,581	1,273	1,308	499	488
TULUNONO	3,393	1,701	1,692	648	637
SOBOKUMI	1,788	865	923	324	309
AIRO	1,761	854	907	310	299
SEGO	2,628	1,337	1,291	491	467
SUTEKETAALI	2,382	1,241	1,141	439	420
KUNACHO	1,284	629	655	255	225
DIMAJOKE	3,041	1,470	1,571	597	581
KOBIDINSA	2,381	1,222	1,159	430	418
ANFAREDERGE	3,579	1,708	1,871	742	727
HERBUNEGASO	2,573	1,291	1,282	482	460
LEGEMICHA	863	449	414	147	146
KILTUCHUKA	3,370	1,679	1,691	698	682
DARGE	3,989	1,998	1,991	789	760
AMURU-WEREDA	47,741	23,688	24,053	9,345	9,002
AMURU-RURAL	47,741	23,688	24,053	9,345	9,002
LUKUMA WALI	2,300	1,151	1,149	448	440
JAWIJ MIGIR	2,402	1,168	1,234	516	500
SAMO ELAMO	2,349	1,184	1,165	482	470
JABO DOBAN	2,490	1,214	1,276	520	495
TOMIBE DANGA	3,423	1,726	1,697	703	686
AGEMISA	7,743	3,903	3,840	1,548	1,488
GOBU SIRBA	2,454	1,161	1,293	476	460
WELIKITE	2,651	1,262	1,389	492	477
HARO GUDINA	2,323	1,175	1,148	418	406
HARO WALO	2,122	1,019	1,103	383	358
HAMUS GEBEYA	2,258	1,141	1,117	441	437
CHIDATI	1,480	727	753	316	312
MAKANO	2,275	1,166	1,109	417	393
EJERE GOROMITI	3,174	1,595	1,579	570	526
NAFIRO	1,216	598	618	234	224
WARABERA	1,293	648	645	236	229
GULUFA	898	415	483	168	155
SIDAN	3,849	1,945	1,904	792	775
WELAGE	1,041	490	551	185	171
ABE DENGORO-WEREDA	64,498	32,857	31,641	14,481	14,171
ABE DENGORO-RURAL	64,498	32,857	31,641	14,481	14,171
LOMICHA	4,663	2,404	2,259	978	965
GALESA	3,148	1,650	1,498	686	677
GARERO	4,260	2,236	2,024	915	896

Table 9.2. Population, Households and Housing Units for Rural Kebeles by Sex: 2007

Geographical Area	Population			Number of households	Number of Housing units
	Both Sexes	Male	Female		
CHARU	1,764	932	832	430	424
ODA BOTI	2,099	1,078	1,021	433	420
BOTORA BORA	2,164	1,052	1,112	469	457
WELEGE	1,154	568	586	233	224
DABIS	1,487	731	756	313	312
GULANITE	1,419	706	713	296	290
ODA KUSA	2,307	1,154	1,153	455	444
KOTCHA	965	468	497	188	185
TIGE	1,311	649	662	293	275
GORITE	3,742	1,885	1,857	868	857
DALECHO	3,379	1,687	1,692	842	817
MENIDER 25	3,727	1,888	1,839	873	851
MENIDER 24	7,820	3,957	3,863	1,828	1,770
MENIDER15	4,263	2,164	2,099	1,008	993
MENIDER 21	5,108	2,667	2,441	1,197	1,176
MENIDER 20	5,859	3,099	2,760	1,390	1,359
TULU MOTI	2,112	1,021	1,091	447	441
WARITU SENITA	1,747	861	886	339	338
BURAYU SPECIAL-ZONE	15,013	7,513	7,500	3,470	3,309
BURAYU/TOWN/-WEREDA	15,013	7,513	7,500	3,470	3,309
BURAYU-RURAL	15,013	7,513	7,500	3,470	3,309
GEFERSA SIGA MEDA	8,323	4,079	4,244	1,947	1,843
GEFERSA GUJE	6,690	3,434	3,256	1,523	1,466

APPENDIX I: LISTS OF TABLES ON OTHER PARTS OF THE STATISTICAL REPORT

PART I

CHAPTER II POPULATION CHARACTERISTICS

2.1 Population by Urban-Rural Residence and Sex: 2007

2.2 Population of Towns by Sex: 2007

2.3 Population by Type of Resident, Sex, and Five Year Age Group: 2007

2.4 Population by Type of Resident and Sex: 2007

2.5 Persons, Households, and Housing Units for Conventional Household and Persons and Households for Non-Conventional Households, with Households per Housing unit for Conventional Households: 2007

2.6 Persons and Households by Urban-Rural Residence and Household Size, with Percent Distributions and Averages: 2007

2.7 Population Living in Conventional Households by Relation to Head of Household, Sex, and Five Year Age Groups: 2007

2.8 Population by Urban-Rural Residence, Sex, and Five Year Age Group to 95+: 2007

2.9 Population by Urban-Rural Residence, Sex, and Single Year of Age: 2007

CHAPTER III OTHER POPULATION CHARACTERISTICS

3.1 Population by Urban-Rural Residence, Sex, and Ethnic Group: 2007

3.2 Population by Urban-Rural Residence, Sex, and Mother Tongue: 2007

3.3 Population by Religion, Sex, and Five Year Groups: 2007

3.4 Population by Religion, and Sex: 2007

3.5 Persons 10 years old and older by Marital Status, Sex and Age: 2007

CHAPTER IV DISABILITY AND ORPHANHOOD STATUSES

4.1 Population by Sex, Disability Status, and Five Year Age Group, with Disability Rate: 2007

4.2 Disabled Persons by Type of Disability and Sex: 2007

4.3 Disabled Persons in Towns by Type of Disability and Sex: 2007

4.4 Disabled Persons by Reason for Disability, Type of Disability and Sex: 2007

4.5 Disabled Persons by Type of Disability, Sex and Age Group: 2007

4.6 Population by Sex, Mental Problem, and Five Year Age Group, with Rate of Mental Problem per 10,000 population: 2007

4.7 Children Under 18 Years of Age by Orphan hood Status, Sex, and Age: 2007

4.8 Children Under 18 Years of Age by Orphan hood Status and Sex: 2007

4.9 Children Under 18 Years of Age by Type of Residence, Orphanhood Status, Sex, and Age Group: 2007

PART II

CHAPTER V EDUCATIONAL CHARACTERISTICS

5.1 Population 5 Years Old and Older by Literacy, Sex and Five Year Age Group: 2007

5.2 Population 5 Years Old and Over by School Attendance, Sex and Single Year of Age to 30+: 2007

5.3 Population 5 Years Old and Older by School Attendance and Sex: 2007

5.4 Population 5 Years Old and Over Attending School by Level, Sex, and Single Year of Age to 30+: 2007

5.5 Population 5 Years Old and Over Attending School by Level and Sex: 2007

5.6 Population 5 Years Old and Over by Urban-Rural Residence, Sex, and Highest Grade Completed: 2007

5.7 Population 5 Years Old and Older by Highest Level of School Completed, Sex, and Age: 2007

CHAPTER VI ECONOMIC ACTIVITY STATUS

6.1 Population Aged 10 Years and above by Sex, Economic Activity Status, Age Group and Economic Activity Rates, Urban and Rural: 2007

6.2 Population Aged 10 Years and above by Sex, Economic Activity Urban-Rural Residence and Economic Activity Rates: 2007

6.3 Economically Inactive Persons 10 Years and above by Reason for Inactivity, Urban-Rural Residence, Sex, Age Group and Sex Ratio: 2007

6.4 Economically Active Persons Aged 10 years and above by Age Group, Sex, and Employed, Unemployed and Unemployment Rates: 2007

6.5 Economically Active Persons Aged 10 Years and above by Sex, Employed, Unemployed and Unemployment Rates, Urban and Rural: 2007

6.6 Economically Active Persons of Towns Aged 10 Years and above by Sex, Employed, Unemployed and Unemployment Rates During the Last Seven Days: 2007

6.7 Employed Persons Aged 10 Years above by Employment Status, Urban-Rural Residence, Sex, Age Group and Sex Ratio: 2007

PART III

CHAPTER VII POPULATION DYNAMICS (MIGRATION, FERTILITY, AND MORTALITY)

7.1 Population and Migrants by Sex, Urban-Rural Residence, and Five Year Age Group, with Percent Migrants: 2007

7.2 Migrants by Length of Residence, Urban-Rural Residence, Sex and Age: 2007

7.3 Migrants by Length of Residence, Sex and Age: 2007

7.4 Rural to Urban Migrants and Urban to Rural Migrants by Sex and Age: Sex: 2007

7.5 Reproductive Age of Women by Five Year Age Group, Births During the last 12 Months Prior to the Census, Age-Specific Birth Rates, and Total Fertility Rates (TFRs), by Urban-Rural Residence: 2007

7.6 Women 10 Years Old and Older in Zones by Five Year Age Group and Number of Children Ever Born (CEB), with Total Children Ever Born and Average Children Ever Born per Woman: 2007

7.7 Women 10 Years Old and Older, Children Ever Born, and Children Surviving by Five Year Age Groups, with Average Number of Children Ever Born per Woman and Proportion of Children Ever Born Deceased: 2007

7.8 Population in Conventional Households and Deaths During the 12 Months Prior to the Census by Sex, Zone, Urban-Rural Residence, and Age: 2007

7.9 Women Age 12-49 Years of Age and Deaths of Women 12-49 Years of Age During the 12 Months Prior to the Census, by Urban-Rural Residence and Age-specific Death Rates: 2007

PART IV

CHAPTER VIII HOUSING CHARACTERISTICS AND CONDITIONS

8.1 Housing Units of Towns by Type of Housing Units: 2007

8.2 Housing Units by Construction Material of Wall: 2007

8.3 Housing Units by Construction Material of Roof: 2007

8.4 Housing Units of Towns by Construction Material of Ceiling: 2007

8.5 Housing Units of Towns by Construction Material of Floor: 2007

8.6 Housing Units by Number of Rooms and Average Number of Rooms per Housing Unit: 2007

8.7 Housing Units by Source of Drinking Water: 2007

8.8 Housing Units of Towns by Source of Drinking Water: 2007

8.9 Housing Units of Towns by Type of Toilet Facility: 2007

8.10 Housing Units by Type of Toilet Facility: 2007

8.11 Housing Units of Towns by Number of Households and Average Number of Holds Per Housing Unit: 2007

8.12 Housing Units of Towns by Number of Years since Construction: 2007

8.13 Housing Units by Type of Tenure: 2007

8.14 Housing Units of Towns by Type of Kitchen: 2007

8.15 Housing Units by Type of Kitchen for Rural Areas: 2007

8.16 Housing Units by Type of Fuel for Cooking in Rural Areas: 2007

8.17 Housing Units of Towns by Type of Fuel for Cooking: 2007

8.18 Housing Units of Towns by Type of Bathing Facility: 2007

8.19 Housing Units of Towns by Type of Lighting: 2007

8.20 Housing Units of Towns by Availability of Radio, Telephone and Television: 2007

8.21 Housing Units of Towns by Ways of Waste Disposal: 2007

8.22 Housing Units by Type of Waste Disposal: 2007

8.23 Housing Units of Towns by Number of Persons and Average Number of Persons per Housing Unit: 2007

8.24 Housing Units by Whether Livestock Spend the Night in the Room Where Persons also Spend the Night in Rural Areas: 2007

SAMPLE 1234567 8(90)

ETHIOPIA POPULATION CENSUS COMMISSION

2007 Population and Housing Census

SHORT FORM

INSTRUCTIONS

Please mark boxes like this ▮.
DO NOT USE RED INK.

ENUMERATOR NAME	DATE
ENUMERATOR SIGNATURE	

SUPERVISOR NAME	DATE
SUPERVISOR SIGNATURE	

SECTION 1: AREA IDENTIFICATION

1. REGION	2. ZONE	3. WEREDA	4. TOWN	5. KEFTEGNA	6. S.A.	7. KEBELE	8. E.A.

ENUMERATOR NUMBER

© DRS Data Services Limited/ON/NNNMMYY/RCS

Remember to fill in the area identification particulars on the back of this form!

IF THIS IS A CONTINUATION BOOKLET FOR THIS HOUSEHOLD MARK THIS BOX ☐

SECTION 2: TYPE OF RESIDENCE AND HOUSING IDENTIFICATION

1. Type of Residence

Conventional household	1	Correctional facility	5
Hotel/Hostel	2	Other Collective Quarters	6
Orphanage	3	Pastoralists *(wandering in search of water and grass)*	7
Boarding School/College/University	4	Homeless	8

2. Housing Serial Number

0 1 2 3 4 5 6 7 8 9
0 1 2 3 4 5 6 7 8 9
0 1 2 3 4 5 6 7 8 9

3. Household Serial Number

0 1 2 3 4 5 6 7 8 9
0 1 2 3 4 5 6 7 8 9
0 1 2 3 4 5 6 7 8 9

SECTION 3: DETAILED PARTICULARS OF PERSONS IN THE HOUSEHOLD

1. Serial No. of H/hold Member	2. List of all persons in the household in chronological order of age *List all persons in the household in the following order:- Head, Spouse, Children living in the household in age order, Other relatives, Members who are not related, Visitors*	3. Residence status: Res Present	Res Absent	Visitor	4. What is the relationship of (NAME) to the head of the household? Head	Spouse	Son/daughter of head&spouse	Parent/ parent-in-law	Brother/sister or Bro/sis-in-law	Niece/nephew	Grandchild	Other relative	Non relative	5. What is (NAME's) sex? Male	Female
1		1	2	3	1	2	3	4	5	6	7	8	9	1	2
2		1	2	3	1	2	3	4	5	6	7	8	9	1	2
3		1	2	3	1	2	3	4	5	6	7	8	9	1	2
4		1	2	3	1	2	3	4	5	6	7	8	9	1	2
5		1	2	3	1	2	3	4	5	6	7	8	9	1	2
6		1	2	3	1	2	3	4	5	6	7	8	9	1	2
7		1	2	3	1	2	3	4	5	6	7	8	9	1	2
8		1	2	3	1	2	3	4	5	6	7	8	9	1	2

SECTION 3: DETAILED PARTICULARS OF PERSONS IN THE HOUSEHOLD continued

Serial No. of Household Member	6. What is (NAME's) age? *(Record in completed years - if less than one year code 00, if more or equal to 97 code 97)* EXAMPLE: NAME is 37 (3 7)	7. What is (NAME's) religion? Orthodox / Protestant / Catholic / Muslim/Islam / Traditionalist / Other	8. What is (NAME's) mother tongue? *Please enter the appropriate code here*	9. What is (NAME's) ethnic group? *Please enter the appropriate code here*	DISABILITY STATUS: 10. Does (NAME) have any physical or mental difficulties?	11. If yes, what is (NAME's) type of difficulty or problem? Blind / Seeing difficulty / Deaf / Hearing difficulty / Unable to speak / Speaking difficulty / Deaf and unable to speak / Non functional upper limbs / Non functional lower limbs / Body movement problem / Learning difficulties / Mental problem (go to 13) / Other	12. What was the cause of (NAME's) disability? Car accident / Other accident / Polio / Hanson disease / Other (Postnatal) / Prenatal / War/mines / Not known / Others	AGE 0-17 ONLY: 16. Is (NAME's) biological mother alive?	17. Is (NAME's) biological father alive?
1	0 1 2 3 4 5 6 7 8 9 / 0 1 2 3 4 5 6 7 8 9	1 2 3 4 5 6	0 1 2 3 4 5 6 7 8 9 / 0 1 2 3 4 5 6 7 8 9	0 1 2 3 4 5 6 7 8 9 / 0 1 2 3 4 5 6 7 8 9	Yes 1 / No 2	1 2 3 4 5 6 7 8 9 10 11 12 13	1 2 3 4 5 6 7 8 9	Yes 1 / No 2	Yes 1 / No 2
2	0 1 2 3 4 5 6 7 8 9 / 0 1 2 3 4 5 6 7 8 9	1 2 3 4 5 6	0 1 2 3 4 5 6 7 8 9 / 0 1 2 3 4 5 6 7 8 9	0 1 2 3 4 5 6 7 8 9 / 0 1 2 3 4 5 6 7 8 9	Yes 1 / No 2	1 2 3 4 5 6 7 8 9 10 11 12 13	1 2 3 4 5 6 7 8 9	Yes 1 / No 2	Yes 1 / No 2
3	0 1 2 3 4 5 6 7 8 9 / 0 1 2 3 4 5 6 7 8 9	1 2 3 4 5 6	0 1 2 3 4 5 6 7 8 9 / 0 1 2 3 4 5 6 7 8 9	0 1 2 3 4 5 6 7 8 9 / 0 1 2 3 4 5 6 7 8 9	Yes 1 / No 2	1 2 3 4 5 6 7 8 9 10 11 12 13	1 2 3 4 5 6 7 8 9	Yes 1 / No 2	Yes 1 / No 2
4	0 1 2 3 4 5 6 7 8 9 / 0 1 2 3 4 5 6 7 8 9	1 2 3 4 5 6	0 1 2 3 4 5 6 7 8 9 / 0 1 2 3 4 5 6 7 8 9	0 1 2 3 4 5 6 7 8 9 / 0 1 2 3 4 5 6 7 8 9	Yes 1 / No 2	1 2 3 4 5 6 7 8 9 10 11 12 13	1 2 3 4 5 6 7 8 9	Yes 1 / No 2	Yes 1 / No 2
5	0 1 2 3 4 5 6 7 8 9 / 0 1 2 3 4 5 6 7 8 9	1 2 3 4 5 6	0 1 2 3 4 5 6 7 8 9 / 0 1 2 3 4 5 6 7 8 9	0 1 2 3 4 5 6 7 8 9 / 0 1 2 3 4 5 6 7 8 9	Yes 1 / No 2	1 2 3 4 5 6 7 8 9 10 11 12 13	1 2 3 4 5 6 7 8 9	Yes 1 / No 2	Yes 1 / No 2
6	0 1 2 3 4 5 6 7 8 9 / 0 1 2 3 4 5 6 7 8 9	1 2 3 4 5 6	0 1 2 3 4 5 6 7 8 9 / 0 1 2 3 4 5 6 7 8 9	0 1 2 3 4 5 6 7 8 9 / 0 1 2 3 4 5 6 7 8 9	Yes 1 / No 2	1 2 3 4 5 6 7 8 9 10 11 12 13	1 2 3 4 5 6 7 8 9	Yes 1 / No 2	Yes 1 / No 2
7	0 1 2 3 4 5 6 7 8 9 / 0 1 2 3 4 5 6 7 8 9	1 2 3 4 5 6	0 1 2 3 4 5 6 7 8 9 / 0 1 2 3 4 5 6 7 8 9	0 1 2 3 4 5 6 7 8 9 / 0 1 2 3 4 5 6 7 8 9	Yes 1 / No 2	1 2 3 4 5 6 7 8 9 10 11 12 13	1 2 3 4 5 6 7 8 9	Yes 1 / No 2	Yes 1 / No 2
8	0 1 2 3 4 5 6 7 8 9 / 0 1 2 3 4 5 6 7 8 9	1 2 3 4 5 6	0 1 2 3 4 5 6 7 8 9 / 0 1 2 3 4 5 6 7 8 9	0 1 2 3 4 5 6 7 8 9 / 0 1 2 3 4 5 6 7 8 9	Yes 1 / No 2	1 2 3 4 5 6 7 8 9 10 11 12 13	1 2 3 4 5 6 7 8 9	Yes 1 / No 2	Yes 1 / No 2

© DRS Data Services Limited/DNNNMMYY/IRCS

IF THIS IS A CONTINUATION BOOKLET FOR THIS HOUSEHOLD MARK THIS BOX ☐

ETHIOPIA POPULATION CENSUS COMMISSION

2007 Population and Housing Census

LONG FORM

ENUMERATOR NUMBER

SECTION 1: AREA IDENTIFICATION

1. REGION	2. ZONE	3. WEREDA	4. TOWN	5. KEFTEGNA	6. S.A.	7. KEBELE	8. E.A.

SECTION 2: TYPE OF RESIDENCE AND HOUSING IDENTIFICATION

1. Type of Residence

Conventional household	1
Hotel/Hostel	2
Orphanage	3
Boarding School/College/ University	4
Correctional facility	5
Other Collective Quarters	6
Pastoralists *(wandering in search of water and grass)*	7
Homeless	8

2. Housing Serial Number

3. Household Serial Number

SECTION 3: DETAILS OF PERSONS IN THE HOUSEHOLD

1. Serial No. of Household Member	2. List of all persons in the household in chronological order of age *List all persons in the household in the following order:-* *Head* *Spouse* *Children living in the household in age order* *Other relatives* *Members who are not related* *Visitors*	3. Residence status Resident Present Resident Absent Visitor	4. What is the relationship of (NAME) to the head of the household? Head Spouse Son/daughter of head & spouse Parent/parent-in-law Brother/sister or Brother/sister-in-law Niece/nephew Grandchild Other relative Non relative	5. What is (NAME's) sex? Male Female	6. What is (NAME's) age? *(Record in completed years - if less than one year code 00, if more or equal to 97 code 97)* EXAMPLE: NAME is 37 (3 7)	7. What is (NAME's) religion? Orthodox Protestant Catholic Muslim/Islam Traditionalist Other	8. What is (NAME's) mother tongue? *Please enter the appropriate code here*	9. What is (NAME's) ethnic group? *Please enter the appropriate code here*
1		1 2 3	1 2 3 4 5 6 7 8 9	1 2		1 2 3 4 5 6		
2		1 2 3	1 2 3 4 5 6 7 8 9	1 2		1 2 3 4 5 6		
3		1 2 3	1 2 3 4 5 6 7 8 9	1 2		1 2 3 4 5 6		
4		1 2 3	1 2 3 4 5 6 7 8 9	1 2		1 2 3 4 5 6		
5		1 2 3	1 2 3 4 5 6 7 8 9	1 2		1 2 3 4 5 6		
6		1 2 3	1 2 3 4 5 6 7 8 9	1 2		1 2 3 4 5 6		
7		1 2 3	1 2 3 4 5 6 7 8 9	1 2		1 2 3 4 5 6		
8		1 2 3	1 2 3 4 5 6 7 8 9	1 2		1 2 3 4 5 6		

© DRS Data Services Limited/DNNNMMYY/RCS

Serial No. of Household Member	DISABILITY STATUS: 10. Does (NAME) have any physical or mental difficulties?	11. If yes, what is (NAME's) type of difficulty or problem? (Blind, Seeing difficulty, Deaf, Hearing difficulty, Unable to speak, Speaking difficulty, Deaf and unable to speak, Non functional upper limbs, Non functional lower limbs, Body movement problem, Learning difficulties, Mental problem (go to 13), Other)	12. What was the cause of (NAME's) disability? (Car accident, Other accident, Polio, Hansson disease, Other (Postnatal), Prenatal, War/mines, Not known, Others)	13. What is the number of years (NAME) has continuously lived in this place? (Below 1 year, 1 year, 2 years, 3 years, 4 years, 5 - 6 years, 7 - 9 years, 10 years and above, Since birth)	ONLY FOR CODES 0-7 in Q13: 14. Was (NAME's) previous address urban or rural?	15. To which zone does this area belong?	AGE 0-17 ONLY: 16. Is (NAME's) biological mother alive?	17. Is (NAME's) biological father alive?	AGE 5 AND ABOVE: 18. Is (NAME) literate?	19. Is (NAME) currently attending school? Please enter the grade. *If attended school in the past, code "97", if (NAME) never attended school, code "98" and go to Q21*
1	Yes 1	1 2 3 4 5 6 7 8 9 10 11 12 13	1 2 3 4 5 6 7 8 9	0 1 2 3 4 5 6 7 8	URBAN 1	0 1 2 3 4 5 6 7 8 9	Yes 1	Yes 1	Yes 1	0 1 2 3 4 5 6 7 8 9
	No 2				RURAL 2	0 1 2 3 4 5 6 7 8 9	No 2	No 2	No 2	0 1 2 3 4 5 6 7 8 9
2	Yes 1	1 2 3 4 5 6 7 8 9 10 11 12 13	1 2 3 4 5 6 7 8 9	0 1 2 3 4 5 6 7 8	URBAN 1	0 1 2 3 4 5 6 7 8 9	Yes 1	Yes 1	Yes 1	0 1 2 3 4 5 6 7 8 9
	No 2				RURAL 2	0 1 2 3 4 5 6 7 8 9	No 2	No 2	No 2	0 1 2 3 4 5 6 7 8 9
3	Yes 1	1 2 3 4 5 6 7 8 9 10 11 12 13	1 2 3 4 5 6 7 8 9	0 1 2 3 4 5 6 7 8	URBAN 1	0 1 2 3 4 5 6 7 8 9	Yes 1	Yes 1	Yes 1	0 1 2 3 4 5 6 7 8 9
	No 2				RURAL 2	0 1 2 3 4 5 6 7 8 9	No 2	No 2	No 2	0 1 2 3 4 5 6 7 8 9
4	Yes 1	1 2 3 4 5 6 7 8 9 10 11 12 13	1 2 3 4 5 6 7 8 9	0 1 2 3 4 5 6 7 8	URBAN 1	0 1 2 3 4 5 6 7 8 9	Yes 1	Yes 1	Yes 1	0 1 2 3 4 5 6 7 8 9
	No 2				RURAL 2	0 1 2 3 4 5 6 7 8 9	No 2	No 2	No 2	0 1 2 3 4 5 6 7 8 9
5	Yes 1	1 2 3 4 5 6 7 8 9 10 11 12 13	1 2 3 4 5 6 7 8 9	0 1 2 3 4 5 6 7 8	URBAN 1	0 1 2 3 4 5 6 7 8 9	Yes 1	Yes 1	Yes 1	0 1 2 3 4 5 6 7 8 9
	No 2				RURAL 2	0 1 2 3 4 5 6 7 8 9	No 2	No 2	No 2	0 1 2 3 4 5 6 7 8 9
6	Yes 1	1 2 3 4 5 6 7 8 9 10 11 12 13	1 2 3 4 5 6 7 8 9	0 1 2 3 4 5 6 7 8	URBAN 1	0 1 2 3 4 5 6 7 8 9	Yes 1	Yes 1	Yes 1	0 1 2 3 4 5 6 7 8 9
	No 2				RURAL 2	0 1 2 3 4 5 6 7 8 9	No 2	No 2	No 2	0 1 2 3 4 5 6 7 8 9
7	Yes 1	1 2 3 4 5 6 7 8 9 10 11 12 13	1 2 3 4 5 6 7 8 9	0 1 2 3 4 5 6 7 8	URBAN 1	0 1 2 3 4 5 6 7 8 9	Yes 1	Yes 1	Yes 1	0 1 2 3 4 5 6 7 8 9
	No 2				RURAL 2	0 1 2 3 4 5 6 7 8 9	No 2	No 2	No 2	0 1 2 3 4 5 6 7 8 9
8	Yes 1	1 2 3 4 5 6 7 8 9 10 11 12 13	1 2 3 4 5 6 7 8 9	0 1 2 3 4 5 6 7 8	URBAN 1	0 1 2 3 4 5 6 7 8 9	Yes 1	Yes 1	Yes 1	0 1 2 3 4 5 6 7 8 9
	No 2				RURAL 2	0 1 2 3 4 5 6 7 8 9	No 2	No 2	No 2	0 1 2 3 4 5 6 7 8 9

Serial No. of H/hold Member	AGE 5 AND ABOVE continued: 20. What is the highest grade (NAME) completed?	AGE 10 AND ABOVE: 21. Has (NAME) been engaged in productive activity for at least 4 hours during the last 7 days? (Yes goto Q23, Has job but not worked goto Q23, No)	22. Is (NAME) available to work during the coming month? *If Yes, code 1, if No code reason* (Available, Personal/Family affair, Student/Training, Homemaking, Disabled, Injury/illness, Too young, Old age/ Pensioner/ Remittance, Other)	23. Was (NAME) engaged in productive activity during most of the last 2 monhs? *If Yes, code 1, if No code main reason.* (Engaged in productive activity, Unemployed with work experience, Unemployed without work experience, Student/Training, Homemaking, Disabled, Injury/illness, Too young, Old age/ Pensioner/ Remittance, Begging, Other)	24. What was (NAME's) employment status in the main job? (Employee - Government, Employee - Government parastatal, Employee - Private organisation, Employee - NGO/ International org., Employee - Domestic, Employee - others, Self employed, Unpaid family worker, Employer, Apprentice, Member of co-operative, Other)	25. What is (NAME's) current marital status? (Never married, Married, Divorced, Separated, Widowed, Cohabiting/Living together)
1	0 1 2 3 4 5 6 7 8 9 0 1 2 3 4 5 6 7 8 9	1 2 3	1 2 3 4 5 6 7 8 9	1 2 3 4 5 6 7 8 9 10 11	1 2 3 4 5 6 7 8 9 10 11 12	1 2 3 4 5 6
2	0 1 2 3 4 5 6 7 8 9 0 1 2 3 4 5 6 7 8 9	1 2 3	1 2 3 4 5 6 7 8 9	1 2 3 4 5 6 7 8 9 10 11	1 2 3 4 5 6 7 8 9 10 11 12	1 2 3 4 5 6
3	0 1 2 3 4 5 6 7 8 9 0 1 2 3 4 5 6 7 8 9	1 2 3	1 2 3 4 5 6 7 8 9	1 2 3 4 5 6 7 8 9 10 11	1 2 3 4 5 6 7 8 9 10 11 12	1 2 3 4 5 6
4	0 1 2 3 4 5 6 7 8 9 0 1 2 3 4 5 6 7 8 9	1 2 3	1 2 3 4 5 6 7 8 9	1 2 3 4 5 6 7 8 9 10 11	1 2 3 4 5 6 7 8 9 10 11 12	1 2 3 4 5 6
5	0 1 2 3 4 5 6 7 8 9 0 1 2 3 4 5 6 7 8 9	1 2 3	1 2 3 4 5 6 7 8 9	1 2 3 4 5 6 7 8 9 10 11	1 2 3 4 5 6 7 8 9 10 11 12	1 2 3 4 5 6
6	0 1 2 3 4 5 6 7 8 9 0 1 2 3 4 5 6 7 8 9	1 2 3	1 2 3 4 5 6 7 8 9	1 2 3 4 5 6 7 8 9 10 11	1 2 3 4 5 6 7 8 9 10 11 12	1 2 3 4 5 6
7	0 1 2 3 4 5 6 7 8 9 0 1 2 3 4 5 6 7 8 9	1 2 3	1 2 3 4 5 6 7 8 9	1 2 3 4 5 6 7 8 9 10 11	1 2 3 4 5 6 7 8 9 10 11 12	1 2 3 4 5 6
8	0 1 2 3 4 5 6 7 8 9 0 1 2 3 4 5 6 7 8 9	1 2 3	1 2 3 4 5 6 7 8 9	1 2 3 4 5 6 7 8 9 10 11	1 2 3 4 5 6 7 8 9 10 11 12	1 2 3 4 5 6

© DRS Data Services Limited/ON/NNMMYY/RCS

FOR WOMEN OF AGE 10 AND ABOVE

Serial No. of Household Member	26. How many children have you borne who are now living with you? How many are male and how many are female. * Record "0" if none.		27. How many children have you borne who are now living elsewhere? How many are male and how many are female. * Record "0" if none.		28. Did you have children who have died? How many are male and how many are female. * Record "0" if none.		29. Did (NAME) have any live births between 29 May 06 and 28 May 07? If yes, record number of children. If no, record "0"
	MALE	FEMALE	MALE	FEMALE	MALE	FEMALE	
1	0 1 2 3 4 5 6 7 8 9	0 1 2 3 4 5 6 7 8 9	0 1 2 3 4 5 6 7 8 9	0 1 2 3 4 5 6 7 8 9	0 1 2 3 4 5 6 7 8 9	0 1 2 3 4 5 6 7 8 9	0 1 2 3 4
2	0 1 2 3 4 5 6 7 8 9	0 1 2 3 4 5 6 7 8 9	0 1 2 3 4 5 6 7 8 9	0 1 2 3 4 5 6 7 8 9	0 1 2 3 4 5 6 7 8 9	0 1 2 3 4 5 6 7 8 9	0 1 2 3 4
3	0 1 2 3 4 5 6 7 8 9	0 1 2 3 4 5 6 7 8 9	0 1 2 3 4 5 6 7 8 9	0 1 2 3 4 5 6 7 8 9	0 1 2 3 4 5 6 7 8 9	0 1 2 3 4 5 6 7 8 9	0 1 2 3 4
4	0 1 2 3 4 5 6 7 8 9	0 1 2 3 4 5 6 7 8 9	0 1 2 3 4 5 6 7 8 9	0 1 2 3 4 5 6 7 8 9	0 1 2 3 4 5 6 7 8 9	0 1 2 3 4 5 6 7 8 9	0 1 2 3 4
5	0 1 2 3 4 5 6 7 8 9	0 1 2 3 4 5 6 7 8 9	0 1 2 3 4 5 6 7 8 9	0 1 2 3 4 5 6 7 8 9	0 1 2 3 4 5 6 7 8 9	0 1 2 3 4 5 6 7 8 9	0 1 2 3 4
6	0 1 2 3 4 5 6 7 8 9	0 1 2 3 4 5 6 7 8 9	0 1 2 3 4 5 6 7 8 9	0 1 2 3 4 5 6 7 8 9	0 1 2 3 4 5 6 7 8 9	0 1 2 3 4 5 6 7 8 9	0 1 2 3 4
7	0 1 2 3 4 5 6 7 8 9	0 1 2 3 4 5 6 7 8 9	0 1 2 3 4 5 6 7 8 9	0 1 2 3 4 5 6 7 8 9	0 1 2 3 4 5 6 7 8 9	0 1 2 3 4 5 6 7 8 9	0 1 2 3 4
8	0 1 2 3 4 5 6 7 8 9	0 1 2 3 4 5 6 7 8 9	0 1 2 3 4 5 6 7 8 9	0 1 2 3 4 5 6 7 8 9	0 1 2 3 4 5 6 7 8 9	0 1 2 3 4 5 6 7 8 9	0 1 2 3 4

SECTION 4: DEATHS IN THE HOUSEHOLD

1. Did a death occur in the household since 29 May 06?
If yes, record number of deaths in the box on the right and further details below.
If no, record "0" and go to Section 5 (Housing)

0 1 2 3 4 5 6 7 8 9

2. Name of deceased	3. Sex of deceased	4. Age at death	ONLY FOR WOMEN AGE 12-49 5. Did (NAME) die during pregnancy, childbirth or within 2 months after childbirth?
	Male 1 Female 2	0 1 2 3 4 5 6 7 8 9 0 1 2 3 4 5 6 7 8 9	Yes 1 No 2
	Male 1 Female 2	0 1 2 3 4 5 6 7 8 9 0 1 2 3 4 5 6 7 8 9	Yes 1 No 2
	Male 1 Female 2	0 1 2 3 4 5 6 7 8 9 0 1 2 3 4 5 6 7 8 9	Yes 1 No 2
	Male 1 Female 2	0 1 2 3 4 5 6 7 8 9 0 1 2 3 4 5 6 7 8 9	Yes 1 No 2
	Male 1 Female 2	0 1 2 3 4 5 6 7 8 9 0 1 2 3 4 5 6 7 8 9	Yes 1 No 2
	Male 1 Female 2	0 1 2 3 4 5 6 7 8 9 0 1 2 3 4 5 6 7 8 9	Yes 1 No 2

© DRS Data Services Limited/DNNNNMMYY/RCS

SAMPLE
12345678(90)

SAMPLE 12345678(90)

SUPERVISOR VALIDATION

Supervisor Name	Supervisor Signature	Date

SECTION 5 - INFORMATION ON HOUSING UNIT

To be answered by enumerator

1 Will housing unit information be collected?

- Yes 1
- No 2

2 How many years ago was this housing unit built?

- Less than 5 years 1
- 5 - 9 years 2
- 10 - 14 years 3
- 15 - 19 years 4
- 20 years or more 5

3 How many ROOMS are in the housing unit?

	0	1	2	3	4	5	6	7	8	9
	0	1	2	3	4	5	6	7	8	9

4 What is the main source of DRINKING WATER for the members of this housing unit?

- Tap inside the house 1
- Tap in compound, private 2
- Tap in compound, shared 3
- Tap outside compound/From private tap, public tap, other organisation/(bought or free of charge) 4
- Protected well or spring 5
- Unprotected well or spring 6
- River/Lake/Pond 7

5 What type of TOILET facility does the housing unit have?

- No toilet facility 1
- Flush toilet 2
- VIP Latrine 3
- Pit Latrine 4

If coded 2 - 4 only in Question 5

6 Does the household share the toilet with other households?

- Yes 1
- No 2

7 What type of BATHING facility does the housing unit have?

- No bathing facility 1
- Bathtub private 2
- Bathtub shared 3
- Shower private 4
- Shower shared 5
- Other 6

8 What type of KITCHEN does the housing unit have?

- No kitchen 1
- A room used for traditional kitchen inside the housing unit 2
- A room used for traditional kitchen outside the housing unit 3
- A room used for modern kitchen inside the housing unit 4
- A room used for modern kitchen outside the housing unit 5

If coded 2 - 5 only in Question 8

9 Does the household share the kitchen with other households?

- Yes 1
- No 2

10 What type of FUEL is used for cooking in the housing unit?

	YES	NO
Electricity	1	2
Gas/cylinder	1	2
Kerosene	1	2
Charcoal	1	2
Firewood/Leaves/Sawdust	1	2
Dung/manure	1	2
Bio-gas	1	2
Other	1	2

11 What type of LIGHTING does the housing unit have?

- Electricity/Meter private 1
- Electricity/Meter shared 2
- Electricity from generator (No Meter) 3
- Solar energy 4
- Lantern 5
- Bio-gas 6
- Kerosene 7
- Candle/Wax candle 8
- Firewood 9

12 Does the housing unit have:

	YES	NO
Radio	1	2
Fixed Telephone/Wireless Telephone	1	2
Television	1	2

13 How does the housing unit dispose of SOLID WASTE?

- Collected by Municipality (Public Dump) 1
- Collected by private establishments/individuals 2
- Dumped in street/Open space 3
- Dumped in river 4
- Burned/Buried solid waste 5
- Other 6

14 Do livestock spend the night in the room(s) where members spend the night?

- Yes 1
- No 2
- No livestock 3

15 What is the type of TENURE of the housing unit?

- Owner occupied 1
- Rent free 2
- Rented from Kebele 3
- Rented from agency of rented houses 4
- Rented from other organisation 5
- Rented from private household 6
- Occupied difference in rent 7

For Questions 16 - 20 please mark by observation and/or asking

16 What is the type of housing unit?

- Conventional 1
- Improvised 2
- Mobile 3
- Other 4

17 What is the major material used for the construction of the WALL of the housing unit?

- Wood and mud 1
- Wood and thatch/Wood only 2
- Stone and mud 3
- Stone and cement 4
- Plastered hollow blocks 5
- Unplastered hollow blocks 6
- Bricks 7
- Corrugated iron 8
- Reed/Bamboo 9
- Mud Bricks 10
- Other 11

18 What is the major material used for the construction of the major part of the CEILING of the housing unit?

- None 1
- Fabrics 2
- Bamboo/Reed 3
- Chip wood/Hardboard 4
- Parquet or polished wood 5
- Wood planks 6
- Concrete/Cement 7
- Polythene sheet "Madaberia" 8
- Other 9

19 What is the major material used for the construction of the major part of the ROOF of the housing unit?

- Corrugated iron sheet 1
- Concrete or cement 2
- Thatch 3
- Wood and mud 4
- Bamboo or reed 5
- Plastic/Shera 6
- Asbestos 7
- Other 8

20 What is the major material used for the construction of the major part of the FLOOR of the housing unit?

- Mud 1
- Bamboo/Reed 2
- Wood planks 3
- Parquet or polished wood 4
- Cement screed/Cement screed not applied 5
- Plastic tiles 6
- Cement tile/Brick tile 7
- Ceramic/Marble tiles 8
- Other 9

VALIDATION

Enumerator Name

Enumerator Signature

Date

© DRS Data Services Limited/DNNNNMMYY/RCS