



በአማራ ብሔራዊ ክልላዊ መንግስት  
የገንዘብና ኢኮኖሚ ልማት ቢሮ

THE AMHARA NATIONAL REGIONAL STATE  
BUREAU OF FINANCE & ECONOMIC DEVELOPMENT

የ1997 በጀት አመት ዓመታዊ ስታትስቲካዊ መፅሔት  
2004/2005 Budget Year Annual Statistical Buletfin

መጋቢት 1998  
ባህር ዳር  
March 2006  
Bahir Dar

**የአብክመ ገንዘብና ኢኮኖሚ ልማት ቢሮ ዋና ዋና ስልጣንና ተግባራት**

1. የክዕብ መንግሥት ለካሳት የሀገሪቱን የፋይናንስ ገቢ ሲሆኑ፣ ህገች ደንቦችና መመሪያዎችን ተከትሎ መሰረታቸውን መቆጣጠር።
2. በክዕብ መንግሥት ለካሳት ስየተዘጋጁ የሚቀርቡበትን መደበኛና የካፒታል በጅት መርምሮ የክዕብን የተጠቃሰበ ዓመታዊ በጅት በሚከለክሉት ጋር ስክዕብ መንግሥት ማቀራብ። የፈቀደውን በጅት ማስተዳደር፤
3. የክዕብ መንግሥትን የፋይናንስ ክንውንና የገንዘብ ደዞታ የሚያሳዩ ጠቀሳሳ መገሰጫ በየወቅቱ ስክዕ መንግሥት ያቀርባል፤ ለስራሳገ ሆተር ወይንም ለግብርና ለግብርና ያቀርባል።
4. ለገባብ ባሰው ህገ መሠረት ከሚኖሩት የገቢ ምንጭ የሚገኘው የክዕ መንግሥት ገቢ በሚገባ መወሰን፤ መሰባሰቡንና ሂሳቡን መያዙን ያረጋግጣል። የክዕብ የገቢ መሠረት የሚሰፍሩበትና ፍትህዊ የገቢ ስሰባሰብ/ሥርዓት የሚኖርበትን ሁኔታ ያመቻቻል።
5. የክዕብ መንግሥትን የሂ/አያያዝ ሥርዓት ይመሰርታል። በክዕብ መንግሥት ስክሳት በስራ ላይ መሞቱን ይቆጣጠራል፤ ሂሳባቸውን ይመረምራል።
6. የክዕብ መንግሥት ከሀገር ውስጥ የብድር ምንጮች የሚያገኛቸውን ብድሮች በክዕብ መንግሥት ስም ይፈራረማል፤ ብድሮችን ስየተቆይ ያስተዳድራል።
7. የክዕብ መንግሥትን የዕቃና የሰጠውን ገዢና ለጠቃቀም መመሪያ ያዘጋጃል። ተግባራዊነቱን ይቆጣጠራል።
8. በሰላ የክዕብ መንግሥት ስክሳት ስር የሚደተደደር ወይም ጥቅም ላይ ያዕዋስ የክዕብ መንግሥት ንብረት ኃላፊ ሆኖ ያስተዳድራል።
9. በሀገሪቱ የዕማት ስትራቴጂ ላይ የተመሰረተና በክዕብ መንግሥት የሚፈጸም የረጅም የመካከለኛና የሰጭ ጊዜ የዕማት ዕቅድ ያሰጣል። ሲፈቀድም ተግባራዊነቱን ይከታተላል።
10. ከሚመሰክታቸው የክዕብ መንግሥት ለካሳት ጋር በመተባበር በረጅም፤ በመካከለኛና በሰጭ ጊዜ ዕቅዶች ውስጥ የሚንጸባረቁ የክዕብ መንግሥት የሚከናወኑ ፕሮጀክቶች ስንደጠኑና ስንደዘጋጁ ያደርጋል ይገመገማል።
11. በክዕብ መንግሥት ለካሳት ስየተዘጋጁ የሚቀርቡበትን መደበኛ በጅት የሚከናወኑ ዓመታዊ የምርትና የሰጠውን ዕቅዶች ስንደሁም የዕማት ዕቅዶችና ስለነዚህ የሚያስፈልገውን የካፒታል በጅት ያዘጋጃል፤ ሲፈቀድም ስፍራውን ይከታተላል።
12. ከሀገሪቱ ኢኮኖሚ ገቢ ለንግድ በክዕብ የገቡ ክፍለ ኮኖሚ ተሳትፎ ስንደበረታታ ድጋፍ ሰጭ የሆነ ስመዕካች ዕቅድ ያዘጋጃል።
13. የክዕብ የረጅም የመካከለኛና የሰጭ ጊዜ የዕማት ዕቅድ ሰማዘጋጅት የሚረዳ የኢኮኖሚ ጥናትና ምርምር ያካሂዳል። የገሳን ሚት ለጠቃላይ የኢኮኖሚ ማህበራዊ ሁኔታ መሰሪያዎችንና መመዘኛዎችን ያዘጋጃል።
14. ከገንዘብና ኢኮኖሚ ዕማት ሚኒስቴር የሚተሳሰሉበትን የገሳን ስዘገጃዎች ስቀራረብ መመሪያዎችን በክዕብ ስሠራ ስሞች በሆነ ስዘገጃዎች ከሚሰሩ ጋር ስክዕብ መንግሥት ለካሳት በወቅቱ ስንደደርስ ያደርጋል።
15. የክዕብን የተፈጥሮ ሀብት፣ የምርት፣ የህዝብ ... ወዘተ መረጃዎችን ያሰባሰባል፣ ያጠናቀራል፣ ሰሚመሰክታቸው ያስተሳሰራል።
16. ስክዕብ ዕማትና ስድገት የሚያስፈልገውን የቅዋላ የካርታና የጅሰገራሬ ጥናት ስራዎች ስንደከናውኑ ያደርጋል።
17. የየሴክተሩን ዕቅድ ስፍራውን ስየገመገመ የተቀናበረ ፊርማ በየሰዓት ወረ ስክዕብ መንግሥት ያቀርባል።
18. በክዕብ ውስጥ የሰነ ስዘገብ ገቢ ስተገባር ላይ ስንደወጣ ያደርጋል።
19. መንግሥታዊና መንግሥታዊ ባዕሆኑ ድርጅቶች በሰነ ህዝብ ገቢ ላይ የሚደረጉትን ስንቀስቃሴዎች ያስተባብራል በመቀናጃትም ይሰራል።
20. በክዕብ ውስጥ የሰነ/ገቢ ስሚመሰክት የሚካሄዱ ምርምሮች ስንደበረታታ ያደርጋል። በሰነ ህዝብና በዕማት ሁኔታ ላይ ምርምር ያደርጋል ስገቢው ተግባራዊነት ስንደስሰሰላገንቱ ኮሚቴዎች ያቋቁማል። ተግባራቸውንም ይከታተላል።
21. ከሚመሰክታቸው ጋር በመሆን በክዕብ ውስጥ ሰነ ህዝብን የሚመሰክቱ በስሳትና ፕሮግራሞችን ያዘጋጃል።
22. በዋናነት ህዝብንና ዕማትን የሚመሰክቱ መረጃዎችን በማሰባሰብ ስክዕብ መንግሥትና ሰሚመሰክታቸው የፈረረው መንግሥት ያስተሳሰራል።
23. የሰነ ህዝብን ሳይንሳዊ ገንዘብ ሰማደበር የሚያገዙ ጥናቶች ያካሂዳል ስሰራዊ የሚያስፈልገውን ገንዘብና ማቴሪያል ክል/ድርጅቶች ያፈላግዳል።
24. በክዕብ ውስጥ ዕማትና የህዝብ ስድገት ተቀናጅተውና ተዋህደው የሚረመደበትን ስዕት ስጥንት ያቀርባል ሲፈቀድም ተግባራዊ ይከታተላል።


80-1

በአማራ ብሔራዊ ከሰላዊ መንግስት

የገንዘብና ኢኮኖሚ ልማት ቢሮ

THE AMHARA NATIONAL REGIONAL STATE  
BUREAU OF FINANCE AND ECONOMIC  
DEVELOPMENT

የ1997 በጀት አመት ዓመታዊ ስታቲስቲካዊ መጽሔት  
2004/2005 Budget Year Annual Statistical Bulletin



መጋቢት 1998  
ባሕር ዳር  
March 2006  
Bahir Dar

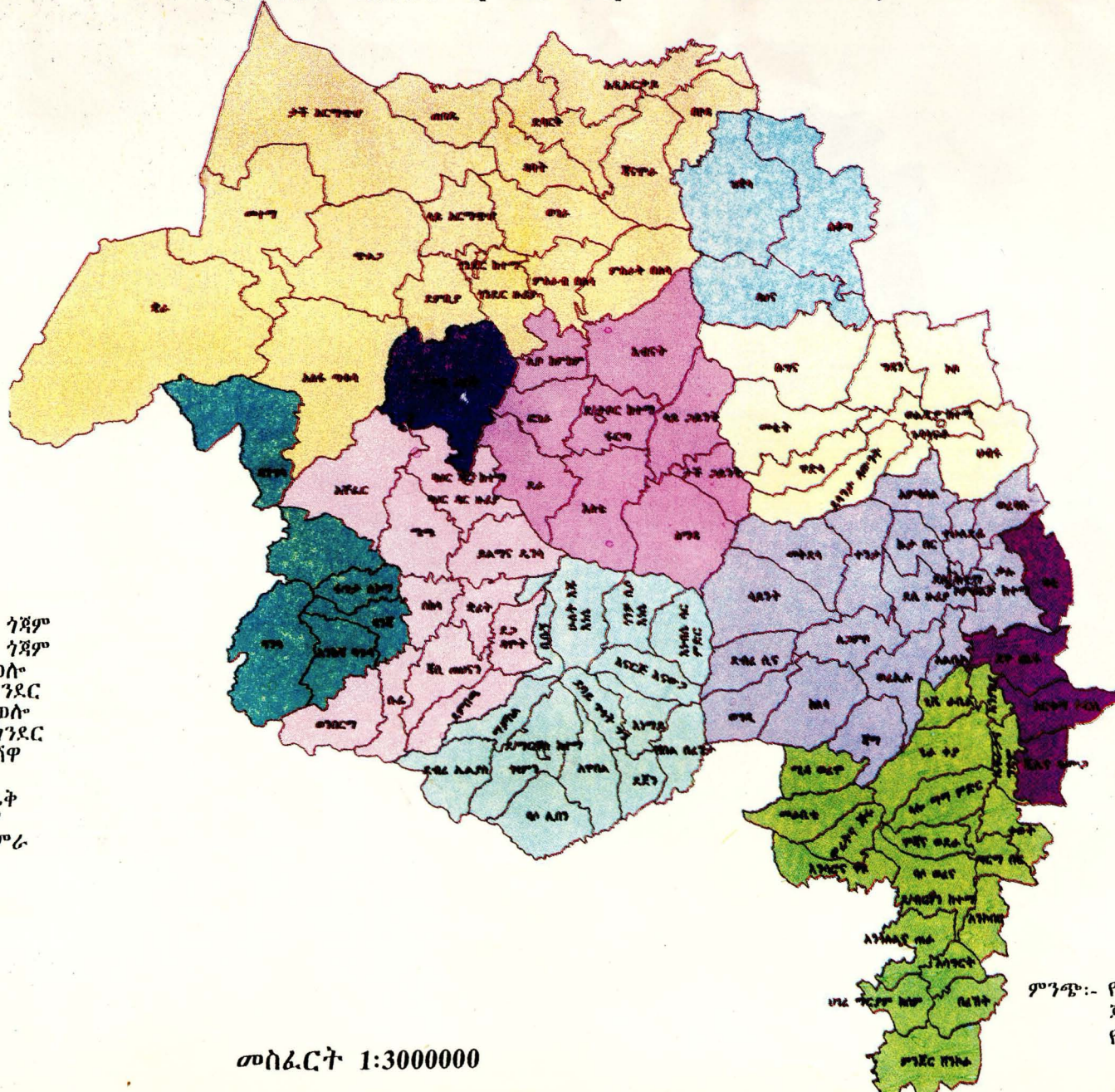
THE AMERICAN NATIONAL REGISTER  
BUREAU OF FINANCE AND ECONOMIC DEVELOPMENT

THE AMERICAN NATIONAL REGISTER  
BUREAU OF FINANCE AND ECONOMIC DEVELOPMENT

1957 U.S. GOVERNMENT PRINTING OFFICE  
200412005 Budget Year Annual Statistical Bulletin



# የአማራ ብሔራዊ ክልላዊ መንግስት ካርታ በዞንና በወረዳ



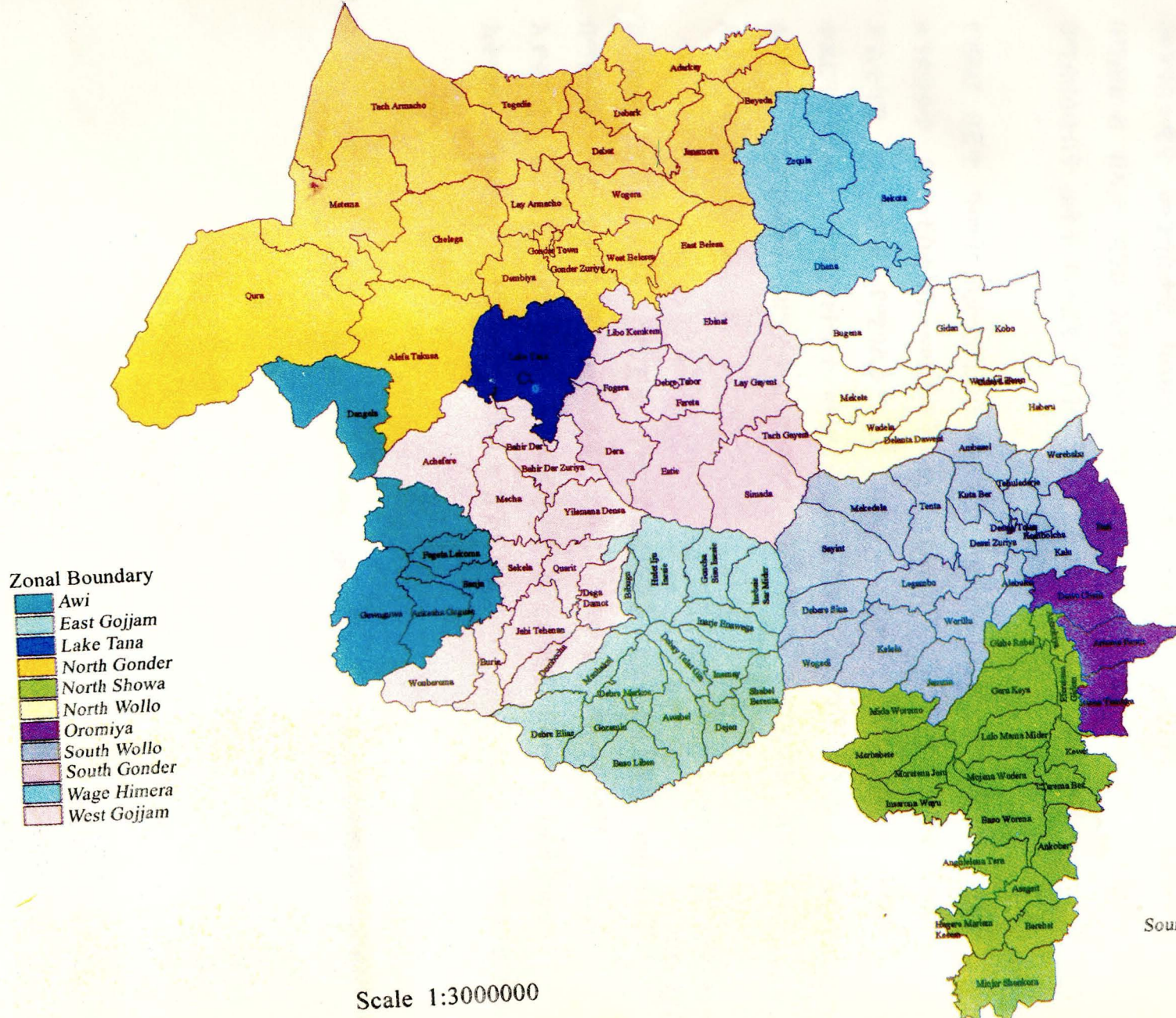
- የዞን ወሰን**
- ምዕራብ ጎጃም
  - ምስራቅ ጎጃም
  - ደቡብ ወሎ
  - ደቡብ ጎንደር
  - ሰሜን ወሎ
  - ሰሜን ጎንደር
  - ሰሜን ሸዋ
  - አዊ
  - ጣና ሃይቅ
  - ኦሮሚያ
  - ዋግ ከምራ

መስፈርት 1:3000000

ምንጭ:- የአማራ ክልል ገንዘብና ኢኮኖሚ ልማት ቢሮ  
 ጂ.አይ.ኤስ ቡድን በዚህ ካርታ ላይ ያለው  
 የክልሉ ወሰን ሀጋዊ አይደለም



# Map of Amhara Region by Zone and Woreda



- Zonal Boundary
- Awi
  - East Gojjam
  - Lake Tana
  - North Gonder
  - North Showa
  - North Wollo
  - Oromiya
  - South Wollo
  - South Gonder
  - Wage Himera
  - West Gojjam

Scale 1:3000000

Source:- GIS Team of ANRS BoFED  
The Administrative Boundary  
This Map is not Authoritative

የአጭር፣ የመካከለኛና የረዥም ጊዜ የልማት ዕቅዶችን ለማዘጋጀት ትክክለኛና አስተማማኝ መረጃዎችን መሰብሰብ፣ ማሰራጨትና ሥርዓት ባለው መንገድ ማደራጀት አጅግ አስፈላጊ ተግባር ነው። የክልሉ ገንዘብና ኢኮኖሚ ልማት ቢሮ የመረጃ ማዕከል ሆኖ እንዲያገለግል በተጣለበት ኃላፊነት መሠረት በየዓመቱ መንግስታዊና መንግስታዊ ካልሆኑ ድርጅቶች የማህበረ ኢኮኖሚ መረጃዎችን በማሰባሰብ በዳታ ባንክ አማካኝነት አደራጅቶ ያስቀምጣል። ሆኖም መረጃዎች በሚሰበሰቡበት ወቅት የመረጃ ግኝትና ጥራት ችግሮች በሰፊው ይስተዋላሉ።

የ1997 በጀት ዓመት ስታቲስቲክስ መጽሔት ባለፉት በጀት ዓመታት ለህትመት እንደበቁት የስታቲስቲክስ መጽሔቶች ሁሉ የክልሉን ማህበራዊ፣ ኢኮኖሚያዊና ፖለቲካዊ ሁኔታዎች የሚገልፁ ልዩ ልዩ መረጃዎችን እንዲያካትት ጥረት ተደርጓል። በመጽሔቱ የተካተቱት መሠረታዊ መረጃዎች ለልማት ዕቅድ፣ ለፖሊሲና ለልማት ፕሮግራሞች ዝግጅትና ግምገማ በመነሻነት ሊያገለግሉ እንደሚችሉ ይታመናል።

በመጨረሻም ለመጽሔት ዝግጅት የሚያስፈልጉትን ስታቲስቲካዊ መረጃዎች በማቅረብ ረገድ የተባበሩንን መ/ቤቶች፣ የሥራ ክፍሎችና ባለሙያዎች ምስጋና እያቀረብን ወደፊት ለምናዘጋጃቸው መጽሔቶች የሚያግዘን በመሆኑ ከየትኛውም አቅጣጫ የሚመጡ አስተያየቶችን በደስታ እንቀበላለን።

## P r e f a c e

Collecting reliable and accurate data and presenting in a systematic way is a pivotal activity to prepare a short, medium and long-term plans. One of the duties and responsibilities given to the Bureau of Finance and Economic Development is organizing data bank. Thus, the Bureau collects spatial and non-spatial data from various sources every year. Of course, the quality and accuracy of these data depends on the data source and remain still critical.

This 2004/2005 statistical abstract as of the past budget years presents different data on social, economical and political situations of the region. We believe the information contained in the publication provides basic information for planning purpose, policy and program formulation and evaluation.

At last we would like to thank those bureaus, offices, departments and experts for their cooperation in providing the required data for the preparation of this statistical bulletin. Suggestions, comments and opinions regarding the publication are welcome to enrich our future works.

**ክፍል 1 ምድርና አየር**

1

ሰንጠረዥ 1.1 ዋና ዋና ወንዞች ግምታዊ ርዝመታቸውና ተፋሰሶቻቸው በዞን

2-3

ሰንጠረዥ 1.2 ዋና ዋና ተራሮችና ከፍታቸው

4

ሰንጠረዥ 1.3 ዋና ዋና ኃይቆችና ግምታዊ መጠናቸው

5

ሰንጠረዥ 1.4 በሰሜን ብሄራዊ ፓርክ የሚገኙ የዱር አራዊት አይነቶች

6

ሰንጠረዥ 1.5 በክልሉ የሚገኙ ወረዳዎች ስፋት

7-9

ሰንጠረዥ 1.6 የክልሉ የመሬት አገልግሎትና አጠቃቀም በዞን

10

ሰንጠረዥ 1.7 የክልሉ የተፈጥሮ ዕቃዎች ክፍፍል በዞን

11

ሰንጠረዥ 1.8 የክልሉ የከፍታ ስርጭት በ%

12

ሰንጠረዥ 1.9 የክልሉ የመሬት ተዳፋትነት በዞን

13

ሰንጠረዥ 1.10 ሰብሎች የሚደርሱበት ጊዜ በዞን

14

ሰንጠረዥ 1.11 የክልሉ የአፈር ብክነት በዞን (በ%)

15

ሰንጠረዥ 1.12 የክልሉ የሙቀት መጠን ክፍፍል በዞን

16

**ክፍል 2 ሥነ-ሕዝብ**

17

የምዕ/ጎጃም አስ/ዞን የሕዝብ ብዛት በወረዳ በገጠርና በከተማ 1997

18-23

የምስ/ጌጃም አስ/ዞን የሕዝብ ብዛት በወረዳ በገጠርና በከተማ 1997

24-31

የሰ/ወሎ አስ/ዞን የሕዝብ ብዛት በወረዳ በገጠርና በከተማ 1997

32-36

የአዊ አስ/ዞን የሕዝብ ብዛት በወረዳ በገጠርና በከተማ 1997

37-39

የሰ/ሸዋ አስ/ዞን የሕዝብ ብዛት በወረዳ በገጠርና በከተማ 1997

40-50

የደ/ወሎ አስ/ዞን የሕዝብ ብዛት በወረዳ በገጠርና በከተማ 1997

51-60

የሰሜን ጉንደር አስ/ዞን የሕዝብ ብዛት በወረዳ በገጠርና በከተማ 1997

61-70

የደቡብ ጉንደር አስ/ዞን የሕዝብ ብዛት በወረዳ በገጠርና በከተማ 1997

71-76

የአሮሚያ አስ/ዞን የሕዝብ ብዛት በወረዳ በገጠርና በከተማ 1997

77-79

የዋግ ሽምራ አስ/ዞን የሕዝብ ብዛት በወረዳ በገጠርና በከተማ 1997

80-81

የባህርዳር ልዩ ዞን አስተዳደር የሕዝብ ብዛት 1997

82

**ክፍል 3 ግብርናና ገጠር ልማት**

83

ሰንጠረዥ 3.1 በ1997 የክልሉ ሚዛን ምግብ /በኩንታል በስንዴ ተመጣጣኝ/

84

ሰንጠረዥ 3.2 በ1997 የዞኖች ሚዛን ምግብ / በኩንታል በስንዴ ተመጣጣኝ/

85-88

ሰንጠረዥ 3.3 በ1996/1997 የምርት ዘመን በግል ገበሬዎች በመኸር ወቅት የታረሰ መሬትና የተገኘ ምርት	89-90
ሰንጠረዥ 3.4 በ1997/98 የግብዓት አቅርቦት ሁኔታ	91
ሰንጠረዥ 3.5 በ1997 የተከናወኑ ዋና ዋና የተፈጥሮ ሀብት ልማት ስራዎች	92
ሰንጠረዥ 3.6 በ1997 የቤተሰብ ፓኬጅ እንቅስቃሴ	93
ሰንጠረዥ 3.7 የልማት ጣቢያ ሰራተኞች ብዛት በዞን 1997	94
ሰንጠረዥ 3.8 የተገነቡ የገባሬ ማሰልጠኛ ማዕከላት ብዛት በዞን 1997	94
ሰንጠረዥ 3.9 በ1997 የእንስሳት ክትባትና ህክምና አገልግሎት ሽፋን	95
ሰንጠረዥ 3.10 በ1997 ለማዕከላዊ ገበያ የቀረበ ቆዳና ሌጦ ብዛት	95
ሰንጠረዥ 3.11 በ1997 በጀት ዓመት የተሻሻሉ እንስሳት ዝርያዎች ስርጭት	96
ሰንጠረዥ 3.12 የእንስሳት ጤና አገልግሎት ተቋማት ብዛት እስከ 1997	96
ሰንጠረዥ 3.13 የተቋቋሙ የሀብረት ስራ ማህበራት ብዛት በዞን ከ1994-1997	97
ሰንጠረዥ 3.14 የጎ/ስራ ማህበራት አጠቃላይ ገጽታ/1997	98
ሰንጠረዥ 3.15 የምርምር ማዕከላት የ1997 በጀት ዓመት ስራወች አፈጻጸም	99
ሰንጠረዥ 3.16 በ1997 በጀት ዓመት የበግ ዘር ማራቢያ ማዕከላት እንቅስቃሴ	99
ሰንጠረዥ 3.17 በ1997 በዶሮ ማራቢያና ማባጠ ማእከላት ዋና ዋና ስራዎች	100
ሰንጠረዥ 3.18 በ1997 በገጠር ቴክኖሎጂ ማዕከላት የተመረተና የተሰራጨ አነስተኛ ቴክኖሎጂ	100
ሰንጠረዥ 3.19 የ1997 በጀት ዓመት የዞኖች የመስኖ ልማት አፈጻጸም	101
ሰንጠረዥ 3.20 የማዕድን ሃብት ልማት እንቅስቃሴ /1997	102
<b>ክፍል 4 ንግድና ኢንዱስትሪ</b>	<b>103</b>
ሰንጠረዥ 4.1 በ1997 ተመዝግቦ የሚገኝ የንግድ ፈቃድ ብዛት በንግድ ዓይነትና በዞን	104
ሰንጠረዥ 4.2 በ1997 የተመዘገቡ የንግድ ካፒታል መጠን በንግድ ዓይነትና በዞን	104
ሰንጠረዥ 4.3 በ1997 አዲስ የተሰጠ የንግድ ፈቃድ ብዛት በንግድ ዓይነትና በዞን	105
ሰንጠረዥ 4.4 በ1997 የታደሰ የንግድ ፈቃድ ብዛት በንግድ ዓይነትና በዞን	105
ሰንጠረዥ 4.5 በ1997 የግል አነስተኛ ኢንዱስትሪዎች ብዛት በንግድ ዓይነትና በዞን	106
ሰንጠረዥ 4.6 በ1997 በግል አነስተኛ ኢንዱስትሪዎች የተመዘገቡ ካፒታል መጠን በዓይነትና በዞን	107
ሰንጠረዥ 4.7 በ1997 የግል አነስተኛ ኢንዱስትሪዎች የሰጧ ኃይል	107
ሰንጠረዥ 4.8 በ1997 በመንግስት ፋብሪካዎች የጥሬ ዕቃ ግዥ ዋጋ/በሺህ ብር	108
ሰንጠረዥ 4.9 በ1997 በመንግስት ፋብሪካዎች የጥሬ ዕቃ ፍጆታ በዋጋ	108

ሰንጠረዥ 4.10 በ1997 የመንግስት ፋብሪካዎች የሰው ኃይል	109
ሰንጠረዥ 4.11 በ1997 በመንግስት ፋብሪካዎች የተመረተ ምርት በዋጋ	110
ሰንጠረዥ 4.12 በ1996 በመንግስት ፋብሪካዎች የምርት ሽያጭ በዋጋ	110
<b>ክፍል 5 ኢንቨስትመንት</b>	<b>111</b>
ሰንጠረዥ 5.1 በ1997 የፕሮጀክቶች ብዛትና የኢንቨስትመንት ካፒታል በክፍለ ኢኮኖሚ	112
ሰንጠረዥ 5.2 በ1997 የኢንቨስትመንት ፈቃድ የተሰጣቸው ፕሮጀክቶች ብዛት በአስተዳደር ዞን	113
<b>ክፍል 6 ትራንስፖርትና መገናኛ</b>	<b>114</b>
ሰንጠረዥ 6.1 በ1997 በጀት ዓመት ምርመራ፣ ምዝገባና ሰሌዳ የተሰጣቸው ተሽከርካሪዎች	115
ሰንጠረዥ 6.2 በ1997 መንጃ ፈቃድ የተሰጣቸው አሽከርካሪዎች ብዛት በደረጃ ዓይነት	116
ሰንጠረዥ 6.3 በ1997 መንጃ ፈቃድ የታደሰላቸው አሽከርካሪዎች ብዛት በደረጃ ዓይነት	116
ሰንጠረዥ 6.4 በጣና ዙሪያ ያሉ ወደቦች ብዛትና የማስተናገድ አቅም	117
ሰንጠረዥ 6.5 የጣና ዙሪያ ጀልባዎች በአገልግሎት አይነትና በመጫን አቅም	117
ሰንጠረዥ 6.6 በ1997 የበጀት ዓመት የሕዝብ ማመላለሻ ተሽከርካሪዎች ብዛት በመጫን አቅም	118
ሰንጠረዥ 6.7 በ1997 የበጀት ዓመት በሕዝብ ማመላለሻ ተሽከርካሪዎች የተጓጓዘ መንገደኛና የተሸፈነ ኪሎሜትር	119
ሰንጠረዥ 6.8 በ1997 በጀት ዓመት በክልሉ የተደረጉ የአየር ትራንስፖርት አገልግሎት እንቅስቃሴ በረራዎችና የተሰጡ አገልግሎቶች	119
ሰንጠረዥ 6.9 የመንገድ ላይ የትራፊክ አደጋዎች	120
ሰንጠረዥ 6.10 የክልሉ የቴሌኮሚኒኬሽን ስርጭትና ሽፋን/1997	121
ሰንጠረዥ 6.11 የክልሉ የፖስታ ስርጭትና ሽፋን/1997	122
<b>ክፍል 7 መንገድ</b>	<b>123</b>
ሰንጠረዥ 7.1 በክልሉ ያለ መንገድ ርዝመትና ሽፋን/1997	123
ሰንጠረዥ 7.2 የክልሉ የመንገድ ስርጭትና ጥግግት/1997	123
<b>ክፍል 8 ሥራና ከተማ ልማት</b>	<b>124</b>
ሰንጠረዥ 8.1 በ1997 የበጀት ዓመት በክልሉ የሚገኙ ከተሞች ብዛት የከተማ ዓይነትና የሚገኙበት ደረጃ	125
ሰንጠረዥ 8.2 በ1997 በክልሉ የሚገኙ ማዘጋጃ ቤቶች ገቢና ወጪ/በሺህ ብር/	126
ሰንጠረዥ 8.3 በክልሉ በሚገኙ ከተሞች የህንፃ ብዛት እና በዞን እስከ 1993 መጨረሻ	127
<b>ክፍል 9 ትምህርት</b>	<b>128</b>

ሰንጠረዥ 9.1 በአጸደ ህጻናት የመምህራንና ተማሪዎች ብዛት፣ ተማሪ ት/ቤትና መምህር ጥምርታ 1997	129
ሰንጠረዥ 9.2 የተመዘገቡ የመጀመሪያ ደረጃ ትምህርት ተማሪዎች በጾታና በመኖሪያ አካባቢ 1997	130
ሰንጠረዥ 9.3 የመጀመሪያ ደ/ትምህርት መምህራን በመኖሪያ አካባቢና በዞን 1997	130
ሰንጠረዥ 9.4 የመጀመሪያ ደረጃ ትምህርት ቤቶችና የሴክሽኖች ብዛት በዞን በገጠርና በከተማ 1997	131
ሰንጠረዥ 9.5 የሁ/ደረጃ ተማሪዎች ብዛት በጾታ፣ በመኖሪያ አካባቢና በዞን 1997	131
ሰንጠረዥ 9.6 የሁ/ደረጃ ት/ቤት መምህራን በጾታ፣ በትምህርት ደረጃና በዞን 1997	132
ሰንጠረዥ 9.7 የሁ/ደረጃ ት/ቤቶችና የመማሪያ ክፍሎች 1997	133
ሰንጠረዥ 9.8 አማካይ ተማሪ ት/ቤትና ተማሪ መምህር ጥምርታ 1997	134
ሰንጠረዥ 9.9 በመጀመሪያ ደረጃና በሁለኛ ደረጃ የመጀመሪያ ሳይክል ትም/የወደቁ ተማሪዎች በጾታና በዞን 1997	135
ሰንጠረዥ 9.10 በክልሉ ባሉ መምህራን ትምህርት ኮሌጆች በልዩ ልዩ ትምህርት መስክ የተመዘገቡ፣ ያቋረጡና ትምህርት ያጠናቀቁ የመደበኛ ተማሪዎች ብዛት/1997	136
ሰንጠረዥ 9.11 አማራጭ የመጀመሪያ ደረጃ ትምህርት በጎልማሶች መሰረታዊ ትምህርትና በማክሰማ የጣቢያዎች የአመቻቾችና የተሳታፊዎች ብዛት	137
ሰንጠረዥ 9.12 የማታ ትምህርት ቤቶች፣ መምህራንና ተማሪዎች ብዛት በዞን 1997	138
ሰንጠረዥ 9.13 በቴክኒክና ሙያ በመካከለኛ ደረጃ በመሰልጠን ላይ ያሉት የሰርቲፊኬት ፕሮግራም ሰልጣኞች በሰልጠና መስክ/1997	139
ሰንጠረዥ 9.14 በአራት የቴክኒክና ሙያ ኮሌጆች በመሰልጠን ላይ የነበሩ ሰልጣኞች ብዛት በሰልጠና መስክ 1997	140
ሰንጠረዥ 9.15 በግል ተቋማት በልዩ ልዩ የሰልጠና የተከታተሉ ሰልጣኞች	141
<b>ክፍል 10 ጤና</b>	<b>142</b>
ሰንጠረዥ 10.1 የቤተሰብ ምጣኔ አገልግሎት ተጠቃሚ ሴቶች ብዛት በዞን 1997	143
ሰንጠረዥ 10.2 የቅድመ ወሊድ፣ የወሊድና የድህረ ወሊድ ምርመራ አገልግሎት ተጠቃሚ ሴቶች ብዛት በዞን 1997	143
ሰንጠረዥ 10.3 የእድገት ክትትል፣ የምርመራና የተቅማጥ በሽታ ቁጥጥር አገልግሎት ያገኙ ከ3ና እና 5 አመት በታች ህጻናት ብዛት በዞን 1997	144
ሰንጠረዥ 10.4 የፀረ ወባ ትንኝ ርጭት /መደበኛና ፎካል/ በዞን 1997	144
ሰንጠረዥ 10.5 በቤተሰብ ጤና ክብካቤ ስር የሚሰጡ የተለያዩ የጤና አገልግሎቶች የአገልግሎት ሽፋን በመቶኛ በዞን/1997	145

ሰንጠረዥ 10.6 በቤተሰብ ጤና ክብካቤ ስር የሚሰጡ የተለያዩ አገልግሎቶች በዞን/1997	146
ሰንጠረዥ 10.7 በሆስፒታል ተመላልሰው ለመታከም ምክንያት የሆኑ 10 ዋና ዋና በሽታዎች	147
ሰንጠረዥ 10.8 በሆስፒታል ተኝተው ከታከሙት ለሞት ምክንያት የሆኑ ዋናዎና በሽታዎች	147
ሰንጠረዥ 10.9 የኤድስ መከላከያና ቁጥጥር ፕሮግራም እንቅስቃሴ በዞን 1997	148
ሰንጠረዥ 10.10 በክልሉ ጤና ቢሮ ስር ሆነው የጤና አገልግሎት በመስጠት ላይ ያሉ የጤና ተቋማት በዞን/1997	149
ሰንጠረዥ 10.11 የጤና አጠበቅ ትምህርት ተጠቃሚ ሕዝብ ብዛት በዞን 1997	150
ሰንጠረዥ 10.12 በክልሉ ለጤና ባለሙያዎች የሚደርሰው አማካይ የሕዝብ ብዛት 1997	151
ሰንጠረዥ 10.13 ለክልሉ ጤና ተቋማት የሚደርሰው አማካይ የሕዝብ ብዛት ቁጥር	151
<b>ክፍል 11 ሰራተኛና ማህበራዊ ጉዳይ</b>	<b>152</b>
ሰንጠረዥ 11.1 የተመዘገቡ የአሰሪና ሰራተኛ ማህበራት የአባላት ብዛት በጾታና በኢንዱስትሪ መደብ 1997	153
ሰንጠረዥ 11.2 የህጻናት ማሳደጊያዎች ብዛት በባለቤትና የህጻናት ብዛት በዞን/1997	154
ሰንጠረዥ 11.3 የተመዘገቡ ስራ ፈላጊዎችና ክፍት የስራ ቦታዎች ብዛት በዞን/1997	155
<b>ክፍል 12 ወጣቶች ባህልና ስፖርት</b>	<b>156</b>
ሰንጠረዥ 12.1 የተመዘገቡ ቋሚና ተንቀሳቃሽ ቅርሶች ብዛት በዞን 1997	157
ሰንጠረዥ 12.2 የስፖርት ማዘወተሪያ ስፍራዎች በዞን 1997	158
ሰንጠረዥ 12.3 የስፖርት ክለቦችና ተሳታፊ ስፖርተኞች ብዛት በዞን 1997	159
ሰንጠረዥ 12.4 በፕሮጀክት የታቀፉ ተሳታፊ ስፖርተኞች ብዛት በተለያዩ የስፖርት ዓይነቶች 1997	160
ሰንጠረዥ 12.5 በቲያትር፣ በሙዚቃ፣ በስነ ጽሁፍ፣ በስነ ስዕልና በቤተ መጻሕፍት የተደረጉ እንቅስቃሴዎች 1997	161
<b>ክፍል 13 የመንግስታትና የበይነ መንግስታት ትብብር</b>	<b>162</b>
ሰንጠረዥ 13.1 የበይነ መንግስታት ትብብር ዘርፍ የ1997 በጀት ዓመት የፋይናንስ አፈፃፀም	163
ሰንጠረዥ 13.2 የመንግስታት ትብብር ዘርፍ የ1997 በጀት ዓመት የፋይናንስ አፈፃፀም	164
ሰንጠረዥ 13.3 በአማራ ብሔራዊ ክልላዊ መንግስት የመንግስታትና በይነ መንግስታት ትብብር ፕሮጀክቶች/ፕሮግራሞች ዞናዊ ስርጭት	165
ሰንጠረዥ 13.4 በአማራ ብሔራዊ ክልል በመካሄድ ላይ ያሉ የበይነ መንግስታት ትብብር ፕሮጀክቶች/ፕሮግራሞች ዞናዊ ስርጭት	166-167
<b>ክፍል 14 ገንዘብ</b>	<b>168</b>
ሰንጠረዥ 14.1 በ1996 የበጀት አመት የተሰበሰበ ገቢ በየገቢ ርዕሱና በየዞን	169-176
ሰንጠረዥ 14.2 በአማራ ብሔራዊ ክልላዊ መንግስት በ1997 የበጀት ዓመት የቢሮዎች	

መደበኛ በጀት	177
ሰንጠረዥ 14.3 በአማራ ብሄራዊ ክልላዊ መንግስት በ1997 የበጀት ዓመት ለወረዳዎች፣ ለብሔረሰብ ዞኖችና ለከተማ አስተዳደሮች የተመደበ በጀት	178-180
<b>ክፍል 15 ህግና ደንብ</b>	<b>181</b>
ሰንጠረዥ 15.1 የህግ ታራሚዎች ብዛት በወንጀል ዓይነትና በጾታ/1997	182-183
ሰንጠረዥ 15.2 የተፈጸመ ወንጀል ብዛትና በወንጀል ተካፋይ የሆኑ ግለሰቦች በጾታ/1997	184
ሰንጠረዥ 15.3 የተፈጸመ ወንጀል በገጠርና በከተማ/1997	185
ሰንጠረዥ 15.4 የደረሰ የትራፊክ አደጋ መጠን በአደጋው ዓይነትና በትራፊክ አደጋው ተጎጂ የሆኑ ሰዎች ብዛት በጉዳት ዓይነትና በጾታ/1997	186
ሰንጠረዥ 15.5 በወንጀል ክስና በይግባኝ የቀረቡ ጉዳዮች/1997	187
ሰንጠረዥ 15.6 የዳኞች ብዛት በፍርድ ቤት ዓይነት/1997	188
ሰንጠረዥ 15.7 የጠበቆች ብዛት በፍርድ ቤት ዓይነት/1997	189
<b>ክፍል 16 ማስታወቂያ</b>	<b>190</b>
ሰንጠረዥ 16.1 በአብዛኛው ማስታወቂያ ቢሮ የተሰራጩ ህትመቶች 1997	191
ሰንጠረዥ 16.2 በብዙሀን መገናኛ ድርጅት የራዲዮና ቴሌቪዥን አገልግሎቶች	192
<b>ክፍል 17 ሲቪል ሰርቪስ</b>	<b>193</b>
ሰንጠረዥ 17.1 በክልሉ የሚገኙ ጠቅላላ ቋሚ ሰራተኞች ብዛት በትምህርት ደረጃና በጾታ/1997	194
ሰንጠረዥ 17.2 በክልሉ የሚገኙ ጠቅላላ ቋሚ ሰራተኞች ብዛት በደሞዝ ክልልና በጾታ 1997	195
ሰንጠረዥ 17.3 በክልሉ የሚገኙ ጠቅላላ ቋሚ ሰራተኞች ብዛት በአገልግሎት አይነት፣ በደረጃና በጾታ 1997	196
ሰንጠረዥ 17.4 በክልሉ የሚገኙ ጠቅላላ ቋሚ ሰራተኞች ብዛት በዕድሜ፣ በአገልግሎት ዘመንና በጾታ	197

# TABLE OF CONTENTS

	<u>Page</u>
<b>SECTION 1 LAND AND CLIMATE</b>	<b>1</b>
Table 1.1 Estimate length of Major Rivers and drainage by Zone	2-3
Table 1.2 Major mountains and their height	4
Table 1.3 Approximate size of major lakes	5
Table 1.4 Name of wild animals found at the Simien Mountains National Park	6
Table 1.5 Area Zones & Woredas of the Region	7-9
Table 1.6 Land Cover/Land use Type of the Region by Zone	10
Table 1.7 Natural Vegetation Classification of the Region by Zone	11
Table 1.8 Percentage Distribution of Altitude in 10 Zones	12
Table 1.9 Slope Classification of the Region by Zone	13
Table 1.10 Length of Growing Period of the Region by Zone	14
Table 1.11 Percentage Share of Soil Loss in the Region by Zone(tons/ha/year)	15
Table 1.12 Temperature Classification of the Region by Zone	16
<b>SECTION 2 POPULATION</b>	<b>17</b>
Population Size by Sex and Age Group and Urban Rural by Woreda, West Gojam, 2005	18-23
Population Size by Sex and Age Group and Urban Rural by Woreda, East Gojam, 2005	24-31
Population Size by Sex and Age Group and Urban Rural by Woreda, North Wello, 2005	32-36
Population Size by Sex and Age Group and Urban Rural by Woreda, Awi Zone, 2005	37-39
Population Size by Sex and Age Group and Urban Rural by Woreda, North Shewa, 2005	40-50
Population Size by Sex and Age Group and Urban Rural by Woreda, South Wello, 2005	51-60
Population Size by Sex and Age Group and Urban Rural by Woreda, North Gondar, 2005	61-70
Population Size by Sex and Age Group and Urban Rural by Woreda, South Gondar, 2005	71-76
Population Size by Sex and Age Group and Urban Rural by Woreda, Oromiya, 2005	77-79
Population Size by Sex and Age Group and Urban Rural by Woreda, Wag Himra, 2005	80-81
Population Size by Sex and Age Group and Urban Rural by Woreda, Bahir Dar Special, 2005	82
<b>SECTION 3 AGRICULTURE &amp; RURAL DEVELOPMENT</b>	<b>83</b>
Table 3.1 Regional Food Balance in Wheat equivalent –2004/2005	84
Table 3.2 Food Balance of Zones in Wheat equivalent –2004/2005	85-88

	<u>Page</u>
Table 3.3 Area, production and yield of crops for private peasant holding for main cropping /Meher season 2004/2005	89-90
Table 3.4 Agricultural input supply –2004/2005	91
Table 3.5 Major natural resource development activities - 2004/2005	92
Table 3.6 Performance of Household packages –2004/2005	93
Table 3.7 Number of development Agents by Zone –2004/2005	94
Table 3.8 Number of Farmers Training Centers 2004/2005	94
Table 3.9 Animal vaccination and treatment service coverage- 2003/2004	95
Table 3.10 Hides and skins supplied to the central market - 2004/2005	95
Table 3.11 Improved livestock breeds distributed through regular program- 2004/2005	96
Table 3.12 Number of Veterinary institutions - 2004/2005	96
Table 3.13 Number of Established Cooperatives by Zone- 2004/2005	97
Table 3.14 General status of Cooperatives - 2004/2005	98
Table 3.15 Research activities In Research Centers - 2004/2005	99
Table 3.16 Sheep breeding Activities -2004/2005	99
Table 3.17 Major breeding activities in poultry breeding centers - 2004/2005	100
Table 3.18 Technologies Produced and distributed by rural technology Centers - 2004/2005	100
Table 3.19 Zonal Irrigation Development Activities - 2004/2005	101
Table 3.20 Mineral Resource Development in the Region - 2004/2005	102
<b>SECTION 4 TRADE AND INDUSTRY</b>	<b>103</b>
Table 4.1 Number of trade license registered by type of trade and zone, 2004/2005	104
Table 4.2 Capital registered by type of trade and zones in '000' birr – 2004/2005	104
Table 4.3 New trade license issued by Type of Trade and Zone 2004/2005	105
Table 4.4 License Renewed by Type of Trade and Zone- 2004/2005	105
Table 4.5 Number of Private Small Scale Industries by Industrial Group and Zone 2004/2005	106
Table 4.6 Capital of Private Small Scale Industries by Industrial Group and Zone- 2004/2005	107
Table 4.7 Number of Employees in Small Scale Industries-2004/2005	107
Table 4.8 Raw Material Purchased by Government Factories in "000"birr 2004/2005	108
Table 4.9 Values of Consumption Raw Material by Government Factories in '000'birr	

	<u>Page</u>
2004/2005	108
Table 4.10 Number of Employees in Government Factories 2004/2005	109
Table 4.11 Values of Articles Sold by Government Factories 2004/2005	110
Table 4.12 Values of Articles Manufactured by Government Factories 2004/2005	110
<b>SECTION 5 INVESTMENT</b>	<b>111</b>
Table 5.1 Number of Projects and Investment Capital -2004/2005	112
Table 5.2 Investment Certificate Issued by Administrative Zone -2004/2005	113
<b>SECTION 6 TRANSPORT &amp; COMMUNICATION</b>	<b>114</b>
Table 6.1 Number of Vehicles Inspected, Registered and Issued Plate Number 2004/2005	115
Table 6.2 Number of Vehicle Driving Licenses Issued by Class-2004/2005	116
Table 6.3 Number of vehicle driving Licenses Renewed by Type of Class 2004/2005	116
Table 6.4 Number of Ports and Given Services by Their Capacity 2004/2005	117
Table 6.5 Boats Giving Services by Cargo capacity Around Tana Hayk - 2004/2005	117
Table 6.6 Number of Public and Taxi Transport by Carrying Capacity-2004/2005	118
Table 6.7 Number of Passengers Carried on Public Transport and Distance Coverage in kilo meter	119
Table 6.8 Air Line Services in ANRS	119
Table 6.9 Simple and High Way Traffic Catastrophe	120
Table 6.10 Telecommunication Service and Coverage /2005	121
Table 6.11 Postal Service and Coverage /2005	122
<b>SECTION 7 - Road</b>	<b>123</b>
Table 7.1 Road in the Region, Length and Coverage (2004/2005)	123
Table 7.2 Road Network and Density of The Region(2004/2005)	123
<b>SECTION 8 Urban Development</b>	<b>124</b>
Table 8.1 Number of towns, Status & Condition of Town Plan in the Region- 2004/2005	125
Table 8.2 Municipality Revenue and Expenditure –2004/2005	126
Table 8.3 Distribution of Housing Units in Towns of Amhara Region by Type of Tenure -2000/2001	127
<b>SECTION 9 EDUCATION</b>	<b>128</b>

	<u>Page</u>
Table 9.1 Number of Kindergarten , Teachers and Children, Children/ School and Children /teacher ratio 2004/2005	129
Table 9.2 Studentl Enrollment in Primary School by Sex and Residence-2004/2005	130
Table 9.3 Primary School Teachers by Sex, Residence and Zone 2004/2005	.130
Table 9.4 Number of Primary Schools and Sections by Zone, Urban and Rural –2004/2005	131
Table 9.5 Number of Secondary School Students by Sex, Residence and Zone –2004/2005	131
Table 9.6 Secondary School Teachers by Sex , Residence, Level of Education and Zone- 2003/2004	132
Table 9.7 Number of Secondary Schools and Sections-2004/2005	133
Table 9.8 Average studentl /School and student /Teacher Ratio –2004/2005	134
Table 9.9 Repeaters in Primary & First Cycle Secondary Education by Sex and Zone- 2004/2005	135
Table 9.10 Number of Trainees Enrolled, Dropouts and Completes in Teachers Training Colleges, ANRS, 2004/2005	136
Table 9.11 Number of literacy Centers, Facilitators & Participants in the non-formal Education Programme,2004/2005	137
Table 9.12 Number of Night schools ,Teachers & Students by Zone 2004/2005	138
Table9.13 Number of Trainees in Technical and Vocational School by Type of Training 2004/2005	139
Table 9.14 Number of trainees in four Technical Colleges by their Field of study –2004/2005	140
Table 9.15 Types of Trainings and Number of Participants in Private Training Institutions, 2004/2005	141
<b>SECTION 10 HEALTH</b>	<b>142</b>
Table 10.1 Beneficiary Women to Family Planning Services by Zone –2005	143
Table 10.2 Beneficiaries of Antenatal Care, Delivery and Postnatal Care Services by Zone -2005	143
Table 10.3 Beneficiaries of Children under 3 and 5 for Growth Monitoring, Medical and Diarrhea Control Services by Zone –2005	144
Table 10.4 Anti Malaria Chemical Spray /Regular and Focal/ by Zone –2005	144
Table 10.5 Percentage of Service Coverage of Family Health Care Program by Zone-2005	145

	<u>Page</u>
Table 10.6 Service of Family Health Care Program by Zone-2005	146
Table 10.7 Top Ten Diseases at Hospital Level - 2005	147
Table 10.8 Top Ten Diseases, which Caused Death of Patients who treated at Hospital Level -2005	147
Table 10.9 Performance of HIV/AIDS Control Program by Zone - 2005	148
Table 10.10 Number of Health Institutions by Zone, Which Give Health Service Under Regional Health Bureau-- 2005	149
Table 10.11 Beneficiaries of Health Education by Zone-2005	150
Table 10.12 Average number of population to health professionals-2005	151
Table 10.13 Average number of population to health institutions in the region-2005	151
<b>Section 11 Labour and Social Affairs</b>	<b>152</b>
Table 11.1 Number of Trade Unions, Employers' Associations, Members by Industrial classification -2005	153
Table 11.2 Number of Children and Child care Centers by Ownership -2005	154
Table 11.3 Number of Registered Job Seekers and Vacancies -2005	155
<b>Section 12 Youth Culture &amp; Sport Affairs</b>	<b>156</b>
Table 12.1 Number of Immovable & Movable Heritage by Zone - 2005	157
Table 12.2 Sport Fields by Zone – 2004/2005	158
Table 12.3 Number of Sport Clubs & participants by Zone – 2005	159
Table 12.4 Number of Sport Project Trainees by Sport Type and Zone – 2005	160
Table 12.5 Activities Performed in the area of Theatre, Cinema, Music, Literature, Drawing &Library -2005	161
<b>Section 13 Multilateral and Bilateral Cooperation</b>	<b>162</b>
Table 13.1 Financial Performance of Multilateral Projects/Programs 2004/2005	163
Table 13.2 Financial Performance of Bilateral Cooperation Projects/Programs 2004/2005	164
Table 13.3 ANRS/Spatial Distribution of Bilateral & Multilateral Cooperation Projects/Programs by Zone Administration	165
Table 13.4 ANRS/Spatial Distribution of on-going Multilateral Cooperation Projects/Programs by Administrative Zone	166-167

	<u>Page</u>
<b>Section 14 Finance</b>	<b>168</b>
Table 14.1 Revenue collected by Zone and Revenue Code -2004/2005	169-176
Table 14.2 Recurrent Budget Allocated for Regional Bureaus - 2004/2005	177
Table 14.3 ANRS Budget allocation for Zones & Woredas 2003/2004	178-180
<b>Section 15 Law and Order</b>	<b>181</b>
Table 15.1 Number of Prisoners by Type of Crime and Sex, 2004/2005	182-183
Table 15.2 Number of crime Committed and Number of Offenders by Sex, 2004/2005	184
Table 15.3 Number of Crime Committed by Rural and Urban, 2004/2005	185
Table 15.4 Number of Traffic Accidents by Type of Traffic Accidents and Victims of Motor Vehicle Traffic Accidents by Type of Injuries and Sex, 2004/2005	186
Table 15.5 Number of Crime Charges and Appeals, 2004/2005	187
Table 15.6 Number of Juries by Type of Law Court, 2004/2005	188
Table 15.7 Number of Lawyers by Type of law Court , 2004/2005	189
<b>Section 16 Information</b>	<b>190</b>
Table 16.1 Publications Distributed by Bureau of Information -2005	191
Table 16.2 Radio and Television Service-2005	192
<b>Section 17 Civil Service</b>	<b>193</b>
Table 17.1 Number of Civil Servants by Level of Education and Sex (2004/2005)	194
Table 17.2 Number of Civil Servants by Salary Range and Sex(2004/2005)	195
Table 17.3 Number of Civil Servants by Type of Service, Job Title and Sex(2004/2005)	196
Table 17.4 Number of Civil Servants by Age, Service and Sex	197

# ክፍል 1 ምድርና አየር

በዚህ ክፍል የመሬትን አካል የሚገልፁ መረጃዎች ማለትም በክልሉ የሚገኙትን የዋና ዋና ወንዞች ርዝመት፣ የዋና ዋና ተራራዎች ከፍታ፣ የዋና ዋና ሐይቆች መጠን ግምት፣ በሰሜን ተራሮች ብሔራዊ ፓርክ የሚገኙ የዱር እንስሣትና አዕዋፍ እንዲሁም በክልሉ የሚገኙ ዞኖችና ወረዳዎች ስፋት ተካቶ ቀርቧል።

## Section 1 LAND AND CLIMATE

In this section data on land mainly inter alias length of major rivers; height of major mountains; length, width, depth, height and area of lakes, wild animals at the Semen Mountains National Park & Area of Zones and Woredas in the region are included.

ሠንጠረዥ 1.1. ዋና ዋና ወንዞች ግምታዊ ርዝመታቸውና ተፋሰሶቻቸው በዞን

Table 1.1. ESTIMATE LENGTH OF MAJOR RIVERS AND DRAINAGE BY ZONE

ዞን / ወንዝ	ተፋሰስ	ግምታዊ ርዝመት በኪሎሜትር (Estimate length in km)	DRAINAGE	ZONE / RIVER
<b>ምዕራብ ጎዳም</b>				
1. ዓባይ	ጥቁር አባይ	200	Blue Nile	<b>WEST GOJJAM</b> BLUE NILE
2. ግልገል ዓባይ	ጣና ሐይቅ	150	Lake Tana	GILGEL ABAYE
3. ብር	ጥቁር አባይ	105	Blue Nile	BIR
4. ፈጣም	« »	95	« »	FETAM
5. በለስ	« »	125	« »	BELES
6. ደቦሂላ	« »	65	« »	DEBOHILA
7. ዘማ	« »	N.A	« »	ZIMA
8. ጀማ	« »	60	« »	JEMA
9. አየሁ	« »	80	« »	AYEHU
10. ግልገል በለስ	« »	N.A	« »	GILGEL BELES
<b>ምሥራቅ ጎዳም</b>				
1 ዓባይ	ጥቁር አባይ	400	Blue Nile	<b>EAST GOJJAM</b> BLUE NILE
2 ዓባያ	« »	70	« »	ABAYA
3 ሱሃ	« »	90	« »	SUHA
4 ሙጋ	« »	75	« »	MUGA
5 ጨምጋ	« »	45	« »	CHEMOGA
6 ተምጫ	« »	115	« »	TEMCHA
7 ጨዮ	« »	45	« »	CHEYE
8 ተም	« »	55	« »	TEME
<b>ሰሜን ጎንደር</b>				
1 ዲንደር	ጥቁር አባይ	220	Blue Nile	<b>NORTH GONDER</b> DINDER
2 ረሃድ	« »	170	« »	REHAD
3 ገንዳ ውሃ	እትባራ	95	Atbara	GENDA WUHA
4 ጉዋንግ	« »	185	« »	GUANG
5 አንገረብ	« »	210	« »	ANGEREB
6 መገጭ	ጣና ሐይቅ	N.A	Lake Tana	MEGECH
7 መና	ተከዜ	105	Tekeze	MENA
8 ተከዜ	እትባራ	N.A	Atbara	TEKEZE
<b>ደቡብ ጎንደር</b>				
1 ርብ	ጣና ሐይቅ	80	Lake Tana	<b>SOUTH GONDER</b> RIB
2 ጉማራ	« »	70	« »	GUMARA
3 ዓባይ	ጥቁር አባይ	N.A	Blue Nile	BLUE NILE
4 ሊቦን	ተከዜ	45	Tekeze	LIBEN
5 ተከዜ	እትባራ	N.A	Atbara	TEKEZE
6 መወን	ተከዜ	40	Tekeze	MEWEN
7 ጎለዮ	ተከዜ	55	Tekeze	GOLEYIE
8 በሽሎ	ጥቁር አባይ	N.A	Blue Nile	BESHILO
9 ጨፋ	« »	60	« »	CHEFA

ዞን / ወንዝ	ተፋሰስ	ግምታዊ ርዝመት በኪሎ ሜትር (Estimate length in km)	DRAINAGE	ZONE / RIVER
<b>ደቡብ ወሎ</b>				<b>SOUTH WOLLO</b>
1 ዓባይ	ጥቁር ዓባይ	N.A	Blue Nile	BLUE NILE
2 ወለቃ	?	« »	?	WELEKA
3 የሹም	ጥቁር ዓባይ	« »	Blue Nile	YESHUM
4 ዱራሜ	?	« »	?	DURAME
5 በሽሎ	ጥቁር ዓባይ	« »	Blue Nile	BESHILO
6 ቦርከና	አዋሽ	« »	AWASH	BORKENA
7 ጨለንቃ	« »	« »	« »	CHELENKA
8 መስብል	ጥቁር ዓባይ	« »	Blue Nile	MESBLE
9 መቻል	« »	« »	« »	MECHAL
10 ሰልጌ	« »	« »	« »	SELGIE
<b>ሰሜን ወሎ</b>				<b>NORTH WOLLO</b>
1 ጊሞራ	N.A	N.A	N.A	GIMMORA
2 አለውሀ	« »	« »	« »	ALEWUHA
3 ጌቱ	« »	« »	« »	GETU
4 ጎሊና	« »	« »	« »	GOLINA
5 ተክዜ	« »	« »	« »	TEKEZE
<b>ሰሜን ሸዋ</b>				<b>NORTH SHEWA</b>
1.በነሳ	N.A	80	N.A	BENESA
2.ጫጫ	« »	75	« »	CHACHA
3.ሞፈር ውሀ	« »	43	« »	MOFER WUHA
4.ወንጭት	« »	135	« »	WONCHITE
5.ዚማ	« »	110	« »	ZIMA
6.ከሰም	« »	75	« »	KESEM
7.ሻዬ	« »	N.A	« »	SHAYIE
8.ጋዶዋ	« »	« »	« »	GADOWA

ምንጭ:- የክልል ሶስት መሠረታዊ መረጃዎች ፕ.ኢ.ል.ቢ.ሮ ሚያዝያ 1986 ዓ.ም

Source: Basic Data of Region Three BoPED April 1993/94

N.A - መረጃ አልተገኘም

Not available

? - ተፋሰሱ አልተለየም

Drainage not identified

ሠንጠረዥ 1.2 ዋና ዋና ተራሮችና ከፍታቸው

Table 1.2 MAJOR MOUNTAINS AND THEIR HEIGHT

የተራራው ስም	ዞን	ከፍታው በሜትር	Name of Mountain	Zone
ራስ ዳሽን	ሰሜን ጉንደር	4543	Ras Dashen	North Gondar
አናሎ	ሰሜን ጉንደር	4473	Analo	North Gondar
ወይኖ በር	ሰሜን ጉንደር	4465	Woino Ber	North Gondar
ቅዱስ ያሬድ	ሰሜን ጉንደር	4453	Kidus Yared	North Gondar
ጠፋው ለዘር	ሰሜን ጉንደር	4449	Tefaw Lezer	North Gondar
አባት ደጀን	ሰሜን ጉንደር	4445	Abat Dejen	North Gondar
ቧህት	ሰሜን ጉንደር	4430	Buahit	North Gondar
ሲልኳ	ሰሜን ጉንደር	4420	Silkua	North Gondar
አባ ያሬድ	ሰሜን ጉንደር	4409	Aba Yared	North Gondar
መሣሪሪያ	ሰሜን ጉንደር	4355	Mesareria	North Gondar
ደገረዋ	ሰሜን ጉንደር	4316	Degerewa	North Gondar
አቡ-ነዮሴፍ	ሰሜን ወሎ	4284	Abune Yoseph	North Gondar
ቦርካ ውሃ	ሰሜን ጉንደር	4272	Borich Wuha	North Gondar
ዋልያ ቀንድ	ሰሜን ጉንደር	4249	Walia Kend	North Gondar
አምባ ፋሪት	ደቡብ ወሎ	4247	Amba Farit	North Gondar
ጉና	ደቡብ ጉንደር	4231	Guna	North Gondar
ፈለግ	ሰሜን ጉንደር	4148	Feleg	North Gondar
ቅዱሳ	ደቡብ ወሎ	4138	Chilga	North Gondar
ሸዋና	ሰሜን ጉንደር	4113	Shewana	North Gondar
ሮቄ	ምሥራቅ ጉጃም	4100	Chokie	North Gondar
እናትዬ	ሰሜን ጉንደር	4070	Enatiye	North Gondar
ጓዝ መቀርቀቢያ	ሰሜን ጉንደር	4063	Guaze Mekerkebiya	North Gondar
ትልቅ አምባ	ሰሜን ጉንደር	4044	Tilk Amba	North Gondar
አቧሬ	ሰሜን ወሎ	4008	Abuarie	North Wollo
ጨናት	ሰሜን ጉንደር	4000	Chenek	North Gondar
አቡዮ ሚዳ	ሰሜን ሸዋ	4000	Abuye Meda	North Shewa
ጨሎቄ	ደቡብ ወሎ	3918	Cholokie	South Wollo
አባነቢዎስ	ምሥራቅ ጉጃም	3664	Abanebiwos	East Gojjam
መገዛዝ	ሰሜን ሸዋ	3596	Meggezez	North Shewa
አራት መከራክር	ምሥራቅ ጉጃም	3577	Arat mekerakir	East Gojjam
አዳማ	ምዕራብ ጉጃም	3533	Adama	West Gojjam
ኪምባ	ሰሜን ሸዋ	3525	Kimba	North Shewa
ደራጉጊያ	ሰሜን ሸዋ	3450	Deragugiya	North Shewa
ዘላኖ	ሰሜን ሸዋ	3400	Zelaaano	North Shewa
ጓሃ	ሰሜን ሸዋ	3400	Guassa	North Shewa
ገብና	ሰሜን ሸዋ	3388	Gebina	North Shewa
አመዳሚት	ምዕራብ ጉጃም	3251	Amedamit	Wast Gojjam
ገለጥቲት	ሰሜን ሸዋ	3234	Gelemotit	North Shewa
ራሃገብ	ሰሜን ሸዋ	3200	Rassa Guba	North Shewa
ጭራገብርኤል	ሰሜን ሸዋ	3159	Chira Gebriel	North Shewa
አዳማ	ሰሜን ሸዋ	3000	Adama	North Shewa
ፍየል ግንባር	ሰሜን ሸዋ	3000	Fiyel Ginbar	North Shewa
ቁንዲ	ሰሜን ሸዋ	3000	Kundi	North Shewa
ሚርቲ የታችኛው	ምሥራቅ ጉጃም	3000	Muarte Yetachignaw	East Gojjam
ወርጭሊ አምባላይ	ምሥራቅ ጉጃም	3000	Wurchile Ambalay	East Gojjam
አሠም	አዊ	2920	Esera	Awi
አሠራ	አዊ	2920	Asem	Awi
ገምበሃ	አዊ	2920	Gembaha	Awi

ምንጭ:- የዞን ፕላንና ኢኮኖሚ ልማት መምሪያዎች የዞኖች ስታቲስቲካል አብስትራክት

Source:- Zonal Planning & Development Departments Zonal Statistical Abstracts

ሠንጠረዥ 1.3. ዋና ዋና ኃይቆችና ግምታዊ መጠናቸው

Table 1.3. APPROXIMATE SIZE OF MAJOR LAKES

ዞን	የኃይቁ ስም	ርዝመት በኪ.ሜ	ወርድ በኪ.ሜ	ጥልቀት በሜትር	ከፍታው በሜትር	ስፋት በኪ.ሜ. ካሬ		
		Length (Km)	Width (Km)	Depth (m)	Height (m)	Area (Sq.Km)	Name of Lake	Zone
ምዕራብ ኅጃም፣ ደቡብና ሰሜን ኅንደር	ጣና	75	60	9	1785	2412.3	Tana	West Gojjam, South & North Gonder
አዊ	ዘንገና	0.75	0.85	-	2500	0.5	Zengena	Awi
ምዕራብ ኅጃም	ኅዳና	1.3	1.4	-	2300	1.4	Godana	West Gojjam
ምዕራብ ኅጃም	ቲሊባ	0.75	0.9	-	2200	0.5	Tilba	West Gojjam
ደቡብ ወሎ	ሐይቅ	7	5	23	2030	35.0	Haike	South Wello
ደቡብ ወሎ	አርዴቦ	7	3	-	2000	18.0	Ardebo	South Wello
ደቡብ ወሎ	ሀርዲ	10	10	-	800_1000	75.0	Hardi	South Wello

ምንጭ:- የክልል ሶስት መሠረታዊ መረጃዎች ፕላንና ኢኮኖሚ ልማት ቢሮ ሚያዝያ 1986

Source: Basic Data of Region Three BoPED April 1993/94

- መረጃ አልተገኘም
- Data not available

ሠንጠረዥ 1.4. በሰሜን ብሔራዊ ፓርክ የሚገኙ የዱር አራዊት ዓይነቶች

Table 1.4. NAME OF WILD ANIMALS FOUND AT THE SIMIEN MOUNTAINS NATIONAL PARK

ስም	Name	ስም	Name
ዋልያ ሰሳ	Walia Ibex Klipspringer	ቀበሮ ነብር	Common Jackal Leopard/Serval Cat/
ሚዳቋ ድኩላ አጋዘን	Grimm's Duiker Bushbock Greater Kudu	ደልባ አንበሳ ጅብ ማርበላ	Caracal Spotted Hayena Ratel (Honey Badger)
አሣማ ጭላዳ ዝንጀሮ	Bushpig Gelada Baboon	ሽኮኮ ጃርት	Rock Hyrax Crested Porcupine
ጥቁር ዝንጀሮ ጠጣ ጉሬዛ	Hamadryas Baboon Green (Verlet) monkey colobus monkey	ጥንቸል አይጥ ፍልፈል /አይጠ ሞገጥ/ ወሮች	Abyssinian Hare Rats, Mice Mole Birds
ቀይ ቀበሮ	Simien Fox		

ምንጭ:- ግብርና ቢሮ ብሔራዊ ፓርክ ሰርቪዬ ሪፖርት 1989 ዓ.ም

Source: BoA National Park Survey Report 1996/97

ሰንጠረዥ 1.5 በክልሉ የሚገኙ ዞኖችና ወረዳዎች ስፋት

Table 1.5 Area Zones & Woredas of the Region

የዞንና የወረዳ ስም	ዋና ከተማ	ስፋት በስኩዋር ኪ.ሜ	Zone & Woreda Name	Capital City
አዊ	እንጅባራ	8584628449	Awi	Enjibara
አንከሳ ጓጉሳ	አገጣ ግምጃቤት	1123145675	Ankesha Gugusa	Agew Gimjabet
ባንጃ ሸኩዳድ	እንጅባራ	744339518	Banja	Enjibara
ዳንግላ	ዳንግላ	3757894842	Dangela	Dangela
ፋግታ ለኮማ	አዲስ ቅዳም	677327955	Fageta Lekoma	Adis Qidam
ጓንጓ	ቻግኒ	2281920459	Guwnguwa	
<b>ምስ/ጎጃም</b>	<b>ደ/ማርቆስ</b>	<b>14071373062</b>	<b>East Gojjam</b>	<b>D/markos</b>
አዋበል	ሉማሜ	1174608135	Awabel	Lumame
ባሶ ሊበን	የጁቤ	1311326466	Baso Liben	Yjube
ቢቡኝ	ድጎ ጺዮን	526595187	Bibugn	Dego Tsiyon
ደባይ ጥላትግን	ቁይ	662039149	Debay Telat Gin	Quy
ደብረ ኤልያስ	ደብረኤልያስ	1165899776	Debre Elias	Debre Elias
ደብረ ማርቆስ	ደ/ማርቆስ	35914005	Debre Markos Town	D/markos
ደጀን	ደጀን	627823521	Dejen	Dejen
ጎንቻ ሲሶ እነሴ	ግንደ ወይን	1018183108	Goncha Siso Inesie	Gendewoyn
ጎዛምን	ደ/ማርቆስ	1684210102	Gozamin	D/markos
ሁለት እጁ እነሴ	ሞጣ	1449528970	Hulet Iju Inesie	Mota
እናርጅ እናጢጋ	ደብረ ወርቅ	930338575	Inarje Enawega	Dbre Work
እነቢሴ ሳርምድር	መርጦ ለማርያም	1065322438	Inesbie Sar Mider	Merto Lemareyam
እነማይ	ቢቸና	726858641	Inemay	Bichena
ማቻከል	አማኑኤል	795586918	Machakel	Machakel
ሸበል በረንታ	የዕድ ጫሃ	897138071	Shabel Berenta	Yedwuha
		3112675568	<b>Lake Tana</b>	
<b>ሰሜን ጎንደር</b>	<b>ጎንደር</b>	<b>46891643544</b>	<b>North Gondar</b>	<b>Gondar</b>
አዳርቃይ	አዳርቃይ	2257232696	Adarkay	Adarkay
አለፋ ጣቁሳ	ሻሁራ	3945965514	Alefa Takusa	Shahura
በየዳ	ድል ይብዛ	1267728918	Beyeda	Del yibza
ጭልጋ	አይከል	3222640828	Chelega	Aykel
ዳባት	ዳባት	1223729967	Dabat	Dabat
ደባርቅ	ደባርቅ	1586940893	Debark	Debark
ደምብያ	ቆላ ድባ	1294930954	Dembiya	Koladeba
ምስ/በለላ	ጎህላ	1842271065	East Belesa	Gohela
ጎንደር ከተማ	ጎንደር	41925691	Gonder Town	Gondar
ጎንደር ዙሪያ	ማክሰኝት	1380506927	Gonder Zuriya	Maksegnet
ጃናሞራ	መካካ ብርሀን	1949646667	Janamora	Mekane Berhan
ላይ አርማጭሆ	ትክል ድንጋይ	1212940709	Lay Armacho	Tekel Dingay
መተማ	መተማ	3641120635	Metema	Metema
ቋራ	ገለጎ	8585963338	Qura	Gelego
ታች አርማጭሆ	ሳንጃ	6737976826	Tach Armacho	Saneja
ጠገዴ	ቅራቅር	1479811180	Tegedie	Qeraqer
ምዕ/በለላ	አርባያ	1141760172	West Belessa	Arebaya
ወገራ	አምባ ጊዮርጊስ	1821317868	Wogera	Ameba Giorgis

Area in Sq.Km.

ሰንጠረዥ 1.5 የቀጠለ

Table 1.5 Cont.

ሰሜን ሸዋ	ደ/ብርሀን	15954424025	North Shoa	Debre Birhan
አንጎላና ጠራ	ጫጫ	815036556	Angolelena Tera	Chacha
አንኮበር	ራቤል	693046773	Ankober	Gorabel
አንጸኪያ	ማጅቱ	381536042	Antsokiya	Majete
አሳግርት	ጊና አገር	508460775	Asagert	Ginager
ባሰና ወራና	ደ/ብርሀን	1301781897	Basona Worana	Debre Birhan
በረኸት	መተሀብላ	771903133	Berehet	Metehbela
ደ/ብርሀን ከተማ	ደ/ብርሀን	14110501	Debre Brhan Town	Debre Birhan
ኤፍራታና ግድም	አጣየ	501125654	Eferatana Gidem	Ataye
ጌራ ቁያ	መሀል ሜዳ	1645190888	Gera Keya	Mehal meda
ግሼ	ራቤል	625460574	Gishe Rabel	Rabel
ሀገረማርያም ከሰም	ጄላ ገበያ	677709138	Hagere Mariam Kesem	Jela Gebya
እንሳሮና ዋዩ	ደንባ	893731698	Insarona Wayu	Dnba
ቀወት	ሸዋ ሮቢት	715847905	Kewet	Shewa Robit
ላሎማ ምድር	ግላሌ	1030204811	Lalo Mama Mider	Molale
መርሃቤቱ	ዓለም ከተማ	1004082847	Merhabete	Alem Keterna
ሚዳ ወረዋ	መራኛ	837984609	Mida Woremo	Mragna
ምንጃር ሸንኮራ	አረርቲ	1596814505	Minjar Shenkora	Arerty
ሞጃና ወደራ	ሰላ ዲንጋይ	609668596	Mojana Wodera	Sela Dingay
ሞረትና ጅሩ	እንዋሬ	691529602	Moretena Jeru	Eneware
ጣርማ በር	ደብረሲና	639197521	Tarema Ber	Debresina
<b>ሰሜን ወሎ</b>	<b>ወልድያ</b>	<b>12876597417</b>	<b>North Wollo</b>	<b>Woldia</b>
ቡግና	ላሊበላ	2824690032	Bugena	Lalibla
ደላንታ ዳወንት	ወገል ጤና	1537102646	Delanta Dawent	Wogeltena
ግዳን	ሙጃ	1038686149	Gidan	Muja
ጉባ ላፍቶ	ወልድያ	999110790	Guba Lafeto	Woldia
ሃብሩ	መርላ	1673679541	Haberu	Mersa
ቆቦ	ቆቦ	1922326418	Kobo	Kobo
መቄት	ፍላቂት	1913606109	Mekete	Felakit
ዋድላ	ኮን	955076083	Wadela	Kon
ወልድያ	ወልድያ	12319649	Woldia Town	Woldia
<b>ኦሮሚያ</b>	<b>ከሚሴ</b>	<b>4210057459</b>	<b>Orommiya</b>	<b>Kemise</b>
አርጡማ ፋርሲ	ጨፋ ሮቢት	1079037895	Artuma Fursie	Chefa Robit
ባቲ	ባቲ	1098406243	Bati	Bati
ደዋ ጨፋ	ከሚሴ	1199400598	Dawa Chefa	Kemise
ጅሌና ጥሙጋ	ሰንበቱ	833212723	Jelena Temuga	Senbete
<b>ደቡብ ጎንደር</b>	<b>ደ/ታቦር</b>	<b>14120108514</b>	<b>South Gonder</b>	<b>Debretabor</b>
ደ/ታቦር ከተማ	ደ/ታቦር	13351385	Debre Tabor Town	Debretabor
ደራ	አምበሳሜ	1561827187	Dera	Ambesame
እብናት	እብናት	2498417259	Ebinat	Ebenat
እስቱ	መካነ እየሱስ	2175773447	Estie	Mekane Eyesus
ፋርጣ	ደ/ታቦር	1174561655	Fareta	Debretabor
ፎገራ	ወረታ	1117577019	Fogera	Woreta
ላይ ጋይንት	ነፋስ መጫጫ	1548719700	Lay Gayent	Nefas Mewucha
ሊቦ ከምከም	አዲስ ዘመን	951453498	Libo Kemkem	Adis Zemen
ሰማዳ	ወገዳ	2253408701	Simada	Wogeda
ታኝ ጋይንት	አርብ ገበያ	825018663	Tach Gayent	Areb Gebeya
		Area in Sq.Km.		

Table 1.5 Cont.

ደቡብ ወሎ	ደሴ	28951465965	South Wollo	Dessie
አልቡኮ	ደጋጋ	491816496	Alebuko	Degaga
አምባሰል	ወጫሌ	905755671	Ambasel	Wuchale
ደብረሲና	መካነ ሰላም	1000782971	Debere Sina	Mekane Selam
ደሴ ዙሪያ	ደሴ	1184171730	Dessie Zuriya	Dessie
ደሴ ከተማ	ደሴ	19400891	Dessie Town	Dessie
ጃማ	ደጎሎ	1052317028	Jamma	Degolo
ቃሉ	ሀርቡ	1171494420	Kalu	Harbu
ከላላ	ከላላ	1600065150	Kelela	Kelala
ኮምቦልቻ ከተማ	ኮምቦልቻ	22359496	Kombolcha Town	Kombolecha
ኩታ ቦር	ኩታ ቦር	741116181	Kuta Ber	Kutaber
ሊጋምቦ	አቀስታ	1065173235	Legambo	Akesta
መቅደላ	ማሻ	1466990457	Mekedela	Masha
ሳይንት	አጅባር	2064681994	Sayint	Ajebar
ተሁሰደሬ	ኃይቅ	488139894	Tehulederje	Haik
ተንታ	ተንታ	1338656804	Tenta	Tenta
ወረባቡ	ቢስጢማ	799539289	Werebabu	Bistima
ወግዲ	ማሀደረ ማርያም	1091489726	Wogedi	Mahidere Mariyam
ወረኢሉ	ወረኢሉ	1103626308	Worillu	Woreilu
ዋግ ኸምራ	ሰቆጣ	<b>8401568206</b>	<b>Wag Himera</b>	<b>Sekota</b>
ደሀና	አምደ ወርቅ	2313854361	Dhana	Amdework
ሰቆጣ	ሰቆጣ	3026820795	Sekota	Sekota
ዝጃላ	ጽጽቃ	3060893050	Zequla	Tsetseka
ምዕ/ጎጃም	ባሀር ጳር	<b>13503603510</b>	<b>West Gojjam</b>	<b>Bahir Dar</b>
አቸፈር	ዱርቤቴ	2334188696	Achefere	Durbete
ባሀርጳር ከተማ	ባሀር ጳር	33095499	Bahir Dar Town	Bahir Dar
ባሀርጳር ዙሪያ	ባሀር ጳር	1519262443	Bahir Dar Zuriya	Bahir Dar
ቡሬ	ቡሬ	838849961	Burie	Bure
ደጋ ዳሞት	ፈረስ ቤት	810229024	Dega Damot	Feresbet
ደምበጫ	ደምበጫ	979103626	Dembecha	Dembecha
ጃቢ ጣህናን	ፍኖተሰላም	1217898525	Jabi Tehenan	Fenoteselam
ሜጫ	መርጓዊ	1491194239	Mecha	Mereawi
ቋራት	ገበዘ ማርያም	754730147	Quarit	Gebeze Mariyam
ሰከላ	ግሸጎባይ	774455502	Sekela	Gishabay
ምንበርማ	ሸንዲ	1356666615	Wonberema	Shindi
ይልማናዴንሳ	አዴት	1393929233	Yilemana Densa	Adet

Area in Sq.Km.

ሰንጠረዥ 1.6 የክልሉ የመሬት አገልግሎትና አጠቃቀም በዞን  
 Table 1.6 Land Cover/Land Use Type of the Region by Zone

የመሬት አጠቃቀም	ክልል	አዊ	ምዕ/ጎጃም	ደ/ጎንደር	ሰ/ጎንደር	ኦሮሚያ	ሰ/ሸዋ	ዋግ ከምራ	ደ/ወሎ	ሰ/ወሎ	ምሥ/ጎጃም	
አፍሮ አፕላይን	0.40	0.00	0.00	4.40	53.10	0.00	0.00	0.00	19.00	8.40	15.00	Afro-Apline
የታረሰ መሬት	36.30	6.90	11.30	12.80	22.70	0.90	11.50	1.60	10.80	6.30	15.20	Cultivated Land
የግጦሽ መሬት	17.10	4.40	8.20	7.90	22.70	1.80	10.80	9.90	15.50	7.20	11.70	Grass Land
የተፈጥሮ ደን	0.60	35.00	3.40	0.20	12.90	11.80	21.50	0.00	3.50	3.80	7.90	Natural Forest
ሰው ሰራሽ ደን	1.20	6.80	16.50	3.20	5.80	2.30	17.10	0.00	35.60	0.00	12.70	Plantation Forest
ደን ለበስ መሬት	6.60	11.10	8.50	1.20	61.10	2.80	1.70	1.50	0.50	4.40	7.20	Wood Land
ቁጥቋጧማ መሬት	27.60	4.00	2.60	9.60	36.50	5.20	7.90	9.70	7.90	13.50	3.10	Shrub Land
ውሃ	2.00											Water
ረገረጋማ መሬት	0.80	17.30	33.20	3.60	3.10	7.90	7.10	0.00	0.90	1.20	25.70	Wet Land
ሌሎች	7.50	0.70	2.10	6.80	15.80	3.60	18.50	5.80	26.80	9.20	10.70	Others
	Region	Awi	W/Gojam	S/Gondar	N/Gondar	Oromiya	N/Shewa	W/Himra	S/Wollo	N/Wollo	E/Gojam	Land Use Type

ምንጭ: የአብክመ ገ/አ/ልማት ቢሮ ጂኦኮኒክ ቡድን  
 Source: ANRS Finance Economic Development Bureau GIS Team

ሰንጠረዥ 1.7 የክልሉ የተፈጥሮ ዕድገት ክፍፍል በዞን  
 Table 1.7 Natural Vegetation Classification of the Region by Zone

የዞኑ ስም	አፍሮና ሰብአዊ ለውጥ ለውጥ	ኮንፊረሽን ርጅን	በሮድሊቭ ርጅን	ውድ ላንድ ላንድ	
አዋ	0.00	0.00	95.60	4.40	Awi
ምሥራቅ ኅጃም	5.87	26.44	58.32	11.37	East Gojam
ሰሜን ኅንደር	1.59	27.50	33.96	36.94	North Gondar
ሰሜን ሸዋ	0.00	91.22	0.00	8.78	North Shewa
ሰሜን ወሎ	2.28	71.69	0.00	26.03	North Wollo
አሮሚያ		82.84	0.00	17.16	Oromiya
ደቡብ ኅንደር	2.17	29.97	65.29	2.57	South Gondar
ደቡብ ወሎ	9.47	85.41	2.66	2.46	South Wollo
ዋግ ከምራ	1.61	73.58	0.00	24.81	Wag Himra
ምዕራብ ኅጃም	0.00	17.16	77.75	5.09	West Gojam
ክልል	2.56	46.61	33.11	17.71	Region
	Afro & Sub Apline Region	Coniferuos Forest	BroadLeaved Forest	Wood & Savannah	Zone Name

ምንጭ: የአብክመ ገ/አ/ልማት ቢሮ ጂኦግራፊ ቡድን

Source: ANRS Finance Economic Development Bureau GIS Team



ሰንጠረዥ 1.8 የዞኖች ከፍታ ስርዓት በ%  
 Table 1.8 Percentage Distribution of Altitude in 10 Zones

የዞኑ ስም	ከ1500ሜትር በታች	1500-2500ሜትር	2500-3500ሜትር	ከ3500ሜትር በላይ	
አዊ	45.125	49.466	5.409	0.000	Awii
ምሥራቅ ጎጃም	13.371	62.830	22.112	1.688	East Gojam
ጣና ሀይቅ	0.000	100.000	0.000	0.000	Lake Tana
ሰሜን ጎንደር	63.596	29.079	6.423	0.902	North Gondar
ሰሜን ሸዋ	17.449	54.792	27.759	0.000	North Shewa
ሰሜን ወሎ	10.556	57.493	30.443	1.508	North Wollo
ኦሮሚያ	54.307	44.088	1.606	0.000	Oromiya
ደቡብ ጎንደር	2.151	83.484	13.806	0.559	South Gondar
ደቡብ ወሎ	8.134	58.498	31.187	2.181	South Wollo
ዋግ ከምራ	35.341	58.345	6.241	0.073	Wag Himra
ምዕራብ ጎጃም	14.022	76.674	9.303	0.000	West Gojam
ክልል	29.842	53.952	15.377	0.829	Region
	Less than 1500m	1500-2500m	2500-3500m	Greater than 3500m	Zone Name

ምንጭ: የአብዛኛ ገ/አ./ልማት ቢሮ ጂኦይስ ቡድን


Source: ANRS Finance Economic Development Bureau GIS Team


ሰንጠረዥ 1.9 የክልሉ የመሬት ተዳፋትነት በዞን  
 Table 1.9 Slope Classification of the Region by Zone

የዞን ስም	ከ0 እስከ 2	2 እስከ 8	8 እስከ 16	16 እስከ 32	>32	
አዋ	68.04	29.83	1.93	0.20	0.00	Awi
ምሥራቅ ጎጃም	57.74	35.59	6.35	0.33	0.00	East Gojam
ሰሜን ጎንደር	67.25	28.55	3.83	0.36	0.01	North Gondar
ሰሜን ሸዋ	57.81	34.56	7.21	0.38	0.04	North Shewa
ሰሜን ወሎ	52.06	39.62	7.62	0.70	0.00	North Wollo
ኦሮሚያ	65.03	33.65	1.19	0.13	0.00	Oromiya
ደቡብ ጎንደር	54.14	41.88	3.65	0.32	0.00	South Gondar
ዋግ ከምራ	52.69	40.63	6.49	0.13	0.00	Wag Himra
ደቡብ ወሎ	50.85	39.22	4.49	0.44	0.00	South Wollo
ምዕራብ ጎጃም	66.86	28.42	4.69	0.03	0.00	West Gojam
ክልል	60.20	34.05	5.40	0.34	0.01	Region
	0 to 2	2 to 8	8 to 16	16 to 32	>32	Zone Name

ምንጭ: የአብክመ ገ/አ/ልማት ቢሮ ጂኦጂኦች ቡድን

Source: ANRS Finance Economic Development Bureau GIS Team





የክልሉ 1.10 ሰብሎች የሚደርሱበት ጊዜ በዞን  
 Table 1.10 Length of Growing Period of the Region by Zone

የዞኑ ስም	<=120	120 እስከ 180	180 እስከ 240	240 እስከ 300	>300	
አዊ	0.00	27.93	45.49	26.59	0.00	Awi
ምሥራቅ ጎጃም	0.00	0.00	65.76	34.24	0.00	East Gojam
ሰሜን ጎንደር	0.06	58.99	40.95	0.00	0.00	North Gondar
ሰሜን ሸዋ	0.00	28.98	50.68	12.59	7.75	North Shewa
ሰሜን ወሎ	0.00	80.07	15.61	4.32	0.00	North Wollo
ኦሮሚያ	2.04	41.94	45.45	10.57	0.00	Oromiya
ደቡብ ጎንደር	0.00	27.33	72.67	0.00	0.00	South Gondar
ዋግ ከምራ	41.19	58.69	0.12	0.00	0.00	Wag Himra
ደቡብ ወሎ	0.00	74.96	20.35	4.69	0.00	South Wollo
ምዕራብ ጎጃም	0.00	0.00	77.31	22.69	0.00	West Gojam
ክልል	2.25	43.36	44.25	9.25	0.89	Region
	<=120	120 to 180	180 to 240	240 to 300	>300	Zone Name

ምንጭ: የአብክመ ገ/አ/ልማት ቢሮ ጂኦግራፊ ቡድን  
 Source: ANRS Finance & Economic Development Bureau GIS Team

ሰንጠረዥ 1.11 የክልሉ የአፈር ብክነት በዞን(ቦ%)  
 Table 1.11 Percentage Share of Soil Loss in the Region by Zone(tons/ha/year)

የዞኑ ስም	<=3.125	3.125-6.25	6.25-12.5	12.5-25	25-50	50-100	100-200	200-400	400-800	Zone Name
አዊ	65.54	9.38	9.04	7.90	6.56	0.87	0.54	0.07	0.01	Awi
ምሥራቅ ጎጃም	51.06	11.34	11.59	12.59	9.27	2.62	1.50	0.04	0.00	East Gojam
ሰሜን ጎንደር	70.41	6.76	9.60	5.98	4.21	1.29	1.62	0.13	0.01	North Gondar
ሰሜን ሸዋ	60.68	10.31	8.59	9.90	5.54	3.42	1.45	0.11	0.00	North Shewa
ሰሜን ወሎ	72.38	13.45	4.92	4.87	2.12	1.90	0.32	0.05	0.00	North Wollo
ኦሮሚያ	86.04	3.24	4.37	2.26	3.39	0.71	0.00	0.00	0.00	Oromiya
ደቡብ ጎንደር	50.26	10.37	11.17	11.58	10.85	3.35	2.34	0.08	0.00	South Gondar
ደቡብ ወሎ	51.68	10.72	8.41	12.20	7.58	6.99	2.11	0.30	0.00	South Wollo
ዋግ ከምራ	74.26	12.12	6.23	4.38	1.23	1.64	0.14	0.00	0.00	Wag Himra
ምዕራብ ጎጃም	60.40	9.18	10.25	8.56	7.15	2.81	1.57	0.08	0.00	West Gojam
ክልል	63.31	9.43	9.01	8.26	5.84	2.63	1.42	0.11	0.00	Region

ምንጭ: የአብክመ ገ/አ/ልማት ቢሮ ጂኦዲስ ቡድን  
 Source: ANRS Finance & Economic Development Bureau GIS Team

ሰንጠረዥ 1.12 የክልሉ የሙቀት መጠን ከፍፍል በሆነ  
 Table 1.12 Temprature Classification of the Region by Zone

የዞኑ ስም	< 10	ከ 10 እስከ 15	15 እስከ 20	ከ20 እስከ-27	
አዋ	0.00	3.49	45.08	51.43	Awi
ምሥራቅ ጎጃም	1.99	15.59	58.33	24.08	East Gojam
ሰሜን ጎንደር	1.44	6.22	23.49	68.84	North Gondar
ሰሜን ሸዋ	0.19		37.45	28.92	North Shewa
ሰሜን ወሎ	3.66	26.01	47.69	22.63	North Wollo
አሮሚያ	0.00	0.27	2.77	96.96	Oromiya
ደቡብ ጎንደር	0.74	14.83	72.01	12.42	South Gondar
ደቡብ ወሎ	3.05	33.13	46.57	17.25	South Wollo
ዋግ ከምራ	0.03	2.96	49.63	47.38	Wag Himra
ምዕራብ ጎጃም	0.02	7.85	74.95	17.17	West Gojam
	< 10	10 to 15	15 to 20	20 to 27	Zone Name

ምንጭ: የአብዛኛ ገ/አ/ልማት ቢሮ ጂኦግራፊ ቡድን  
 Source: ANRS Finance & Economic Development Bureau GIS Team

## ክፍል 2 ሥነ ህዝብ

በዚህ ክፍል በአማራ ብሔራዊ ክልላዊ መንግስት በ1997 ዓ.ም እንደሚኖር የሚገመተው ህዝብ በመኖሪያ ስፍራና በጾታ ደረጃ ተለይቶ ቀርቧል፡፡

### Section 2 Population

In this section estimated Population of The Amhara National Regional State in 2004/2005 is presented. The data is sorted in residence area and sex group.

የክልል አይ.ኤ.ሲ. (Region)	የህዝብ ብዛት (Population)	የጾታ ባዕዳ (Sex Ratio)
አድዳ	1,234,567	105
አዳራ	987,654	102
አዳር	765,432	100
አዳር	543,210	98
አዳር	321,098	95
አዳር	109,876	92
አዳር	87,654	90
አዳር	65,432	88
አዳር	43,210	85
አዳር	21,098	82
አዳር	9,876	80
አዳር	7,654	78
አዳር	5,432	75
አዳር	3,210	72
አዳር	1,098	70
አዳር	876	68
አዳር	654	65
አዳር	432	62
አዳር	210	60
አዳር	98	58
አዳር	76	55
አዳር	54	52
አዳር	32	50
አዳር	10	48
አዳር	8	45
አዳር	6	42
አዳር	4	40
አዳር	2	38
አዳር	1	35
አዳር	1	32
አዳር	1	30
አዳር	1	28
አዳር	1	25
አዳር	1	22
አዳር	1	20
አዳር	1	18
አዳር	1	15
አዳር	1	12
አዳር	1	10
አዳር	1	8
አዳር	1	6
አዳር	1	4
አዳር	1	2
አዳር	1	1

**Population size by Sex and Age Group and Urban Rural, Achefer Woreda,2005**

**የወረዳዎች የህዝብ ብዛት በ5 ዓመት የዕድሜ ክፍፍል እኩል ወረዳ 1997**

Age Group	Urban+Rural			Urban			Rural		
	Male+Female	Male	Female	Male+Female	Male	Female	Male+Female	Male	Female
0-4	63417	32624	30793	3463	1762	1700	59955	30862	29092
5-9	56253	28947	27306	3864	1902	1962	52389	27045	25344
10-14	40599	20888	19711	3973	1840	2133	36626	19048	17578
15-19	36006	18333	17673	3176	1230	1946	32830	17103	15727
20-24	30599	15596	15002	2400	910	1490	28199	14686	13513
25-29	25573	12970	12603	2033	794	1239	23540	12176	11364
30-34	20202	10039	10163	1522	572	950	18680	9467	9213
35-39	16441	8113	8328	1370	529	841	15071	7584	7487
40-44	12707	6344	6363	1034	485	549	11673	5858	5814
45-49	10048	5058	4990	774	376	398	9274	4682	4592
50-54	7949	4038	3911	712	285	427	7237	3753	3484
55-59	6000	3145	2855	349	180	169	5651	2965	2686
60-64	4682	2438	2244	396	178	218	4286	2260	2026
65-69	3332	1753	1578	218	104	114	3114	1650	1464
70-74	2317	1224	1092	236	111	125	2080	1114	967
75-79	1315	708	607	111	60	51	1204	648	557
80+	925	490	435	162	69	93	764	421	342
Total	338,364	172,709	165,655	25,791	11,387	14,404	312,573	161,322	151,251
ዕድሜ	ድምር			ከተማ			ገጠር		
	ድምር	ወንድ	ሴት	ድምር	ወንድ	ሴት	ድምር	ወንድ	ሴት

**Population size by Sex and Age Group and Urban Rural, Bahir Dar Zuria Woreda,2005**

**የወረዳዎች የህዝብ ብዛት በ5 ዓመት የዕድሜ ክፍፍል ባህር ዳር ዙሪያ ወረዳ 1997**

Age Group	Urban+Rural			Urban			Rural		
	Male+Female	Male	Female	Male+Female	Male	Female	Male+Female	Male	Female
0-4	52783	27225	25558	1880	965	915	50903	26261	24643
5-9	46643	24028	22615	2163	1015	1147	44481	23013	21468
10-14	33030	17060	15970	1931	851	1080	31099	16209	14890
15-19	29740	15352	14388	1866	799	1067	27875	14553	13321
20-24	25463	13129	12334	1520	632	888	23943	12497	11446
25-29	21241	10878	10363	1255	517	738	19986	10361	9625
30-34	16844	8472	8372	984	416	568	15860	8056	7804
35-39	13572	6785	6787	777	332	445	12796	6453	6343
40-44	10486	5234	5252	575	248	327	9911	4985	4926
45-49	8325	4177	4148	452	193	259	7873	3984	3889
50-54	6508	3341	3167	364	148	215	6144	3193	2952
55-59	5081	2635	2445	282	112	170	4799	2523	2276
60-64	3845	2004	1841	207	81	126	3638	1923	1715
65-69	2793	1462	1331	148	58	91	2644	1404	1240
70-74	1867	987	880	100	39	61	1767	948	819
75-79	1084	576	508	61	25	36	1023	551	472
80+	696	374	322	47	15	31	649	359	290
Total	280,002	143,721	136,281	14,611	6,449	8,162	265,391	137,272	128,119
ዕድሜ	ድምር			ከተማ			ገጠር		
	ድምር	ወንድ	ሴት	ድምር	ወንድ	ሴት	ድምር	ወንድ	ሴት

Population size by Sex and Age Group and Urban Rural, Burie Woreda, 2005

የወረዳዎች የህዝብ ብዛት በ5 ዓመት የዕድሜ ክፍፍል በ-ሬ ወረዳ 1997

Age Group	Urban+Rural			Urban			Rural		
	Male+Female	Male	Female	Male+Female	Male	Female	Male+Female	Male	Female
0-4	30053	15084	14969	3150	1649	1501	26902	13435	13468
5-9	27121	13509	13612	3615	1736	1879	23506	11773	11733
10-14	19654	9746	9908	3225	1455	1770	16429	8292	8138
15-19	17840	8811	9029	3114	1366	1748	14726	7445	7281
20-24	15184	7474	7711	2535	1080	1455	12649	6394	6256
25-29	12656	6186	6470	2095	885	1209	10561	5301	5261
30-34	10030	4834	5196	1643	712	931	8387	4122	4265
35-39	8065	3870	4196	1297	568	729	6768	3302	3466
40-44	6203	2975	3228	960	424	536	5242	2550	2692
45-49	4920	2368	2551	755	330	425	4164	2038	2126
50-54	3853	1887	1966	606	253	353	3246	1633	1613
55-59	3007	1484	1523	473	193	279	2534	1290	1244
60-64	2267	1123	1144	346	139	207	1921	984	937
65-69	1646	818	828	250	100	150	1396	718	678
70-74	1099	551	548	167	67	100	932	485	448
75-79	642	324	318	103	42	60	539	282	258
80+	418	209	209	76	26	50	342	183	159
Total	164,657	81,252	83,405	24,411	11,026	13,385	140,246	70,226	70,020
ዕድሜ	ድምር			ከተማ			ገጠር		
	ድምር	ወንድ	ሴት	ድምር	ወንድ	ሴት	ድምር	ወንድ	ሴት

Population size by Sex and Age Group and Urban Rural, Wemberima Woreda, 2005

የወረዳዎች የህዝብ ብዛት በ5 ዓመት የዕድሜ ክፍፍል ወንበርግ ወረዳ 1997

Age Group	Urban+Rural			Urban			Rural		
	Male+Female	Male	Female	Male+Female	Male	Female	Male+Female	Male	Female
0-4	19914	10145	9770	1259	635	623	18656	9509	9146
5-9	17751	9002	8749	1449	669	780	16302	8333	7968
10-14	12691	6430	6261	1295	560	735	11396	5869	5526
15-19	11466	5796	5670	1252	526	726	10215	5270	4944
20-24	9794	4942	4852	1020	416	604	8774	4526	4248
25-29	8168	4093	4075	843	341	502	7324	3752	3573
30-34	6475	3192	3283	661	274	386	5814	2917	2897
35-39	5213	2556	2657	522	219	303	4691	2337	2354
40-44	4019	1969	2051	386	164	223	3633	1805	1828
45-49	3190	1570	1620	304	127	177	2887	1443	1444
50-54	2496	1254	1242	244	98	146	2252	1156	1096
55-59	1949	988	961	190	74	116	1758	913	845
60-64	1472	750	722	140	54	86	1333	696	637
65-69	1069	547	523	101	38	62	969	508	460
70-74	714	369	345	67	26	41	647	343	304
75-79	416	216	200	41	16	25	374	199	175
80+	268	140	129	31	10	21	238	130	108
Total	107,066	53,956	53,110	9,805	4,248	5,557	97,261	49,708	47,553
ዕድሜ	ድምር			ከተማ			ገጠር		
	ድምር	ወንድ	ሴት	ድምር	ወንድ	ሴት	ድምር	ወንድ	ሴት

**Population size by Sex and Age Group and Urban Rural, Dega Damote Woreda,2005**

**የወረዳዎች የህዝብ ብዛት በ5 ዓመት የዕድሜ ክፍፍል ደጋ ዳሞት ወረዳ 1997**

Age Group	Urban+Rural			Urban			Rural		
	Male+Female	Male	Female	Male+Female	Male	Female	Male+Female	Male	Female
0-4	34330	17096	17234	397	204	193	33933	16892	17041
5-9	30106	15018	15088	458	216	242	29648	14802	14845
10-14	21131	10606	10525	408	180	228	20722	10426	10297
15-19	18968	9530	9438	394	169	225	18574	9361	9213
20-24	16275	8172	8103	321	134	188	15954	8039	7915
25-29	13586	6774	6811	265	110	155	13321	6665	6656
30-34	10786	5270	5516	208	88	120	10578	5182	5396
35-39	8701	4222	4479	164	70	94	8537	4151	4385
40-44	6734	3258	3475	121	52	69	6613	3207	3406
45-49	5348	2603	2744	95	40	55	5252	2563	2690
50-54	4171	2085	2087	77	31	46	4095	2054	2041
55-59	3255	1646	1609	59	24	35	3196	1622	1574
60-64	2465	1253	1212	43	17	26	2422	1236	1186
65-69	1790	914	876	30	11	18	1760	903	857
70-74	1195	618	578	20	8	12	1175	609	566
75-79	693	359	334	13	5	8	680	354	326
80+	441	234	207	10	3	7	431	231	200
Total	179,973	89,658	90,315	3,082	1,363	1,719	176,891	88,295	88,596
ዕድሜ	ድምር			ከተማ			ገጠር		
	ድምር	ወንድ	ሴት	ድምር	ወንድ	ሴት	ድምር	ወንድ	ሴት

**Population size by Sex and Age Group and Urban Rural, Dembecha Woreda,2005**

**የወረዳዎች የህዝብ ብዛት በ5 ዓመት የዕድሜ ክፍፍል ደንበሜ ወረዳ 1997**

Age Group	Urban+Rural			Urban			Rural		
	Male+Female	Male	Female	Male+Female	Male	Female	Male+Female	Male	Female
0-4	29464	15068	14396	2690	1394	1296	26774	13674	13100
5-9	26486	13450	13036	3091	1468	1623	23396	11982	11413
10-14	19115	9670	9445	2758	1230	1529	16356	8440	7916
15-19	17324	8732	8593	2665	1154	1511	14659	7577	7082
20-24	14762	7420	7342	2170	913	1257	12592	6507	6085
25-29	12304	6142	6162	1792	748	1045	10511	5394	5117
30-34	9749	4796	4953	1405	601	804	8344	4195	4149
35-39	7841	3839	4002	1110	480	630	6731	3360	3371
40-44	6035	2954	3081	822	358	463	5214	2596	2618
45-49	4787	2353	2434	645	279	366	4141	2074	2067
50-54	3752	1877	1875	520	214	305	3232	1663	1569
55-59	2927	1477	1451	403	163	241	2524	1314	1210
60-64	2209	1119	1091	296	117	179	1913	1001	912
65-69	1603	815	788	214	84	129	1389	731	659
70-74	1072	550	522	143	57	87	929	493	436
75-79	623	321	302	87	35	52	536	286	250
80+	406	208	198	66	22	44	340	186	154
Total	160,461	80,791	79,670	20,879	9,318	11,561	139,582	71,473	68,109
ዕድሜ	ድምር			ከተማ			ገጠር		
	ድምር	ወንድ	ሴት	ድምር	ወንድ	ሴት	ድምር	ወንድ	ሴት

Population size by Sex and Age Group and Urban Rural, Jabi Tehnan Woreda, 2005

የወረዳዎች የህዝብ ብዛት በ5 ዓመት የዕድሜ ክፍፍል ጸቢ ጠህናን ወረዳ 1997

Age Group	Urban+Rural			Urban			Rural		
	Male+Female	Male	Female	Male+Female	Male	Female	Male+Female	Male	Female
0-4	52361	26582	25779	5093	2674	2419	47268	23908	23360
5-9	47144	23764	23380	5842	2814	3029	41302	20950	20352
10-14	34084	17115	16969	5213	2359	2853	28871	14755	14115
15-19	30909	15463	15447	5032	2214	2818	25878	13248	12629
20-24	26324	13129	13195	4096	1752	2344	22228	11378	10851
25-29	21940	10867	11073	3384	1435	1949	18556	9431	9124
30-34	17385	8487	8897	2653	1154	1499	14731	7333	7398
35-39	13986	6797	7189	2098	922	1176	11888	5875	6013
40-44	10760	5227	5533	1553	689	864	9207	4539	4669
45-49	8534	4163	4371	1220	535	684	7314	3627	3687
50-54	6685	3317	3368	981	411	570	5704	2907	2798
55-59	5217	2610	2608	763	313	450	4454	2297	2157
60-64	3936	1976	1960	559	226	334	3376	1750	1626
65-69	2858	1440	1418	403	161	242	2454	1279	1176
70-74	1910	972	938	270	109	162	1639	863	776
75-79	1114	569	545	165	68	97	949	501	447
80+	726	370	356	124	43	81	602	327	275
Total	285,872	142,847	143,025	39,450	17,879	21,571	246,422	124,968	121,454

ዕድሜ	ድምር			ከተማ			ገጠር		
	ድምር	ወንድ	ሴት	ድምር	ወንድ	ሴት	ድምር	ወንድ	ሴት

Population size by Sex and Age Group and Urban Rural, Mecha Woreda, 2005

የወረዳዎች የህዝብ ብዛት በ5 ዓመት የዕድሜ ክፍፍል ሜሻ ወረዳ 1997

Age Group	Urban+Rural			Urban			Rural		
	Male+Female	Male	Female	Male+Female	Male	Female	Male+Female	Male	Female
0-4	61204	31029	30175	2859	1429	1430	58345	29600	28745
5-9	54275	27443	26832	3294	1504	1790	50981	25938	25042
10-14	38584	19529	19055	2948	1261	1686	35637	18268	17369
15-19	34793	17587	17205	2850	1184	1666	31943	16404	15540
20-24	29760	15022	14738	2323	937	1386	27438	14086	13352
25-29	24824	12444	12380	1918	767	1152	22906	11678	11228
30-34	19687	9697	9990	1504	617	887	18183	9080	9103
35-39	15860	7767	8094	1187	492	695	14673	7274	7398
40-44	12243	5987	6256	879	368	511	11364	5619	5745
45-49	9718	4776	4942	690	285	405	9028	4491	4537
50-54	7598	3818	3779	556	219	337	7042	3599	3443
55-59	5931	3011	2921	434	167	267	5498	2844	2654
60-64	4486	2288	2198	317	121	197	4169	2167	2001
65-69	3258	1669	1589	229	87	142	3030	1583	1447
70-74	2178	1127	1051	153	58	96	2025	1069	956
75-79	1264	657	607	93	36	57	1171	621	550
80+	813	427	386	71	23	48	743	404	338
Total	326,478	164,278	162,200	22,305	9,554	12,751	304,173	154,724	149,449

ዕድሜ	ድምር			ከተማ			ገጠር		
	ድምር	ወንድ	ሴት	ድምር	ወንድ	ሴት	ድምር	ወንድ	ሴት

**Population size by Sex and Age Group and Urban Rural, Quarit Woreda, 2005**

**የወረዳዎች የህዝብ ብዛት በ5 ዓመት የዕድሜ ክፍፍል ቋሪት ወረዳ 1997**

Age Group	Urban+Rural			Urban			Rural		
	Male+Female	Male	Female	Male+Female	Male	Female	Male+Female	Male	Female
0-4	35802	17984	17818	469	234	235	35332	17750	17582
5-9	31412	15800	15611	540	246	294	30872	15554	15318
10-14	22063	11161	10901	483	206	277	21580	10956	10624
15-19	19808	10030	9778	467	193	273	19342	9836	9505
20-24	16995	8600	8395	381	153	228	16615	8447	8167
25-29	14184	7128	7056	314	125	189	13870	7003	6868
30-34	11258	5545	5713	246	100	146	11012	5445	5568
35-39	9082	4442	4640	194	80	114	8888	4362	4525
40-44	7026	3430	3597	143	60	83	6883	3370	3513
45-49	5580	2739	2841	113	47	66	5467	2692	2775
50-54	4353	2193	2160	90	35	55	4263	2158	2105
55-59	3399	1732	1667	70	27	43	3329	1705	1624
60-64	2575	1318	1257	52	20	33	2523	1299	1224
65-69	1869	962	908	37	13	23	1832	948	884
70-74	1250	649	600	25	9	16	1225	640	585
75-79	724	378	346	14	5	9	709	372	337
80+	461	246	215	11	3	8	450	243	207
Total	187,840	94,337	93,503	3,648	1,557	2,091	184,192	92,780	91,412
ዕድሜ	ድምር			ከተማ			ገጠር		
	ድምር	ወንድ	ሴት	ድምር	ወንድ	ሴት	ድምር	ወንድ	ሴት

**Population size by Sex and Age Group and Urban Rural, Sekela Woreda, 2005**

**የወረዳዎች የህዝብ ብዛት በ5 ዓመት የዕድሜ ክፍፍል ሰከላ ወረዳ 1997**

Age Group	Urban+Rural			Urban			Rural		
	Male+Female	Male	Female	Male+Female	Male	Female	Male+Female	Male	Female
0-4	33297	16830	16467	458	231	226	32839	16598	16241
5-9	29220	14788	14432	527	244	284	28692	14544	14148
10-14	20529	10448	10080	471	205	267	20057	10244	9814
15-19	18434	9390	9044	456	192	264	17977	9198	8780
20-24	15813	8050	7764	372	152	220	15442	7898	7544
25-29	13198	6672	6526	306	124	182	12892	6548	6344
30-34	10475	5191	5284	240	99	140	10235	5092	5143
35-39	8448	4159	4289	189	80	109	8259	4079	4180
40-44	6536	3209	3327	140	59	81	6396	3150	3246
45-49	5191	2564	2627	109	45	64	5082	2518	2564
50-54	4051	2052	1998	88	35	53	3962	2017	1945
55-59	3162	1621	1541	68	27	42	3094	1594	1499
60-64	2397	1235	1162	51	20	31	2346	1215	1131
65-69	1740	900	840	36	13	22	1704	887	818
70-74	1161	608	554	24	9	14	1138	599	539
75-79	673	353	320	14	5	9	659	348	311
80+	428	230	198	10	3	7	418	227	191
Total	174,752	88,300	86,452	3,559	1,544	2,015	171,193	86,756	84,437
ዕድሜ	ድምር			ከተማ			ገጠር		
	ድምር	ወንድ	ሴት	ድምር	ወንድ	ሴት	ድምር	ወንድ	ሴት

Population size by Sex and Age Group and Urban Rural, Yilmana Densa Woreda, 2005

የወረዳዎች የህዝብ ብዛት በ5 ዓመት የዕድሜ ክፍፍል ይልግና ዴንባ ወረዳ 1997

Age Group	Urban+Rural			Urban			Rural		
	Male+Female	Male	Female	Male+Female	Male	Female	Male+Female	Male	Female
0-4	67628	33716	33912	2857	1503	1354	64771	32213	32557
5-9	59869	29810	30059	3278	1582	1696	56591	28228	28363
10-14	42477	21207	21270	2923	1325	1598	39554	19882	19673
15-19	38276	19097	19179	2822	1244	1578	35454	17853	17601
20-24	32750	16314	16435	2297	985	1313	30452	15330	15122
25-29	27324	13516	13809	1898	806	1091	25426	12709	12717
30-34	21682	10531	11151	1489	649	840	20193	9882	10311
35-39	17472	8435	9038	1177	518	659	16295	7917	8379
40-44	13493	6502	6991	870	386	484	12622	6115	6507
45-49	10710	5188	5522	684	301	383	10026	4887	5139
50-54	8366	4147	4218	549	231	318	7816	3916	3900
55-59	6530	3271	3259	429	176	252	6101	3095	3007
60-64	4938	2485	2453	313	127	186	4625	2358	2267
65-69	3587	1813	1773	225	91	135	3361	1723	1639
70-74	2396	1223	1173	151	61	91	2245	1162	1082
75-79	1393	744	678	92	38	54	1300	676	624
80+	893	463	429	69	24	45	824	440	384
Total	359,782	178,432	181,350	22,124	10,045	12,079	337,658	168,387	169,271

ዕድሜ	ድምር			ከተማ			ገጠር		
	ድምር	ወንድ	ሴት	ድምር	ወንድ	ሴት	ድምር	ወንድ	ሴት
0-4	67628	33716	33912	2857	1503	1354	64771	32213	32557
5-9	59869	29810	30059	3278	1582	1696	56591	28228	28363
10-14	42477	21207	21270	2923	1325	1598	39554	19882	19673
15-19	38276	19097	19179	2822	1244	1578	35454	17853	17601
20-24	32750	16314	16435	2297	985	1313	30452	15330	15122
25-29	27324	13516	13809	1898	806	1091	25426	12709	12717
30-34	21682	10531	11151	1489	649	840	20193	9882	10311
35-39	17472	8435	9038	1177	518	659	16295	7917	8379
40-44	13493	6502	6991	870	386	484	12622	6115	6507
45-49	10710	5188	5522	684	301	383	10026	4887	5139
50-54	8366	4147	4218	549	231	318	7816	3916	3900
55-59	6530	3271	3259	429	176	252	6101	3095	3007
60-64	4938	2485	2453	313	127	186	4625	2358	2267
65-69	3587	1813	1773	225	91	135	3361	1723	1639
70-74	2396	1223	1173	151	61	91	2245	1162	1082
75-79	1393	744	678	92	38	54	1300	676	624
80+	893	463	429	69	24	45	824	440	384
Total	359,782	178,432	181,350	22,124	10,045	12,079	337,658	168,387	169,271

Population size by Sex and Age Group and Urban Rural, West Gojam Zone, 2005

የወረዳዎች የህዝብ ብዛት በ5 ዓመት የዕድሜ ክፍፍል ምዕራብ ጎጃም 1997

Age Group	Urban+Rural			Urban			Rural		
	Male+Female	Male	Female	Male+Female	Male	Female	Male+Female	Male	Female
0-4	480252	243383	236870	24574	12682	11893	455678	230701	224977
5-9	426279	215559	210721	28121	13395	14726	398158	202164	195995
10-14	303956	153860	150095	25629	11473	14155	278327	142387	135940
15-19	273565	138120	135444	24093	10272	13821	249472	127849	121623
20-24	233721	117850	115871	19435	8063	11372	214286	109786	104500
25-29	194997	97670	97327	16103	6653	9450	178894	91017	87877
30-34	154573	76054	78519	12555	5284	7271	142017	70770	71247
35-39	124682	60984	63698	10085	4289	5796	114597	56695	57902
40-44	96241	47087	49154	7483	3293	4190	88758	43794	44964
45-49	76351	37559	38791	5841	2559	3282	70509	35000	35509
50-54	59781	30009	29771	4787	1961	2825	54994	28048	26946
55-59	46458	23619	22840	3521	1456	2064	42938	22163	20775
60-64	35271	17987	17284	2720	1098	1622	32551	16889	15662
65-69	25545	13094	12451	1891	761	1130	23654	12333	11321
70-74	17159	8878	8281	1358	554	804	15802	8325	7477
75-79	9941	5176	4766	795	336	459	9146	4839	4306
80+	6475	3392	3083	675	240	434	5800	3151	2649
Total	2,565,247	1,290,281	1,274,966	189,665	84,370	105,295	2,375,582	1,205,911	1,169,671

ዕድሜ	ድምር			ከተማ			ገጠር		
	ድምር	ወንድ	ሴት	ድምር	ወንድ	ሴት	ድምር	ወንድ	ሴት
0-4	480252	243383	236870	24574	12682	11893	455678	230701	224977
5-9	426279	215559	210721	28121	13395	14726	398158	202164	195995
10-14	303956	153860	150095	25629	11473	14155	278327	142387	135940
15-19	273565	138120	135444	24093	10272	13821	249472	127849	121623
20-24	233721	117850	115871	19435	8063	11372	214286	109786	104500
25-29	194997	97670	97327	16103	6653	9450	178894	91017	87877
30-34	154573	76054	78519	12555	5284	7271	142017	70770	71247
35-39	124682	60984	63698	10085	4289	5796	114597	56695	57902
40-44	96241	47087	49154	7483	3293	4190	88758	43794	44964
45-49	76351	37559	38791	5841	2559	3282	70509	35000	35509
50-54	59781	30009	29771	4787	1961	2825	54994	28048	26946
55-59	46458	23619	22840	3521	1456	2064	42938	22163	20775
60-64	35271	17987	17284	2720	1098	1622	32551	16889	15662
65-69	25545	13094	12451	1891	761	1130	23654	12333	11321
70-74	17159	8878	8281	1358	554	804	15802	8325	7477
75-79	9941	5176	4766	795	336	459	9146	4839	4306
80+	6475	3392	3083	675	240	434	5800	3151	2649
Total	2,565,247	1,290,281	1,274,966	189,665	84,370	105,295	2,375,582	1,205,911	1,169,671

**Population size by Sex and Age Group and Urban Rural, Debre Markos Woreda,2005**  
**የወረዳዎች የህዝብ ብዛት በ5 ዓመት የዕድሜ ክፍፍል ደብረ ግርቆስ ወረዳ 1997**

Age Group	Urban+Rural			Urban			Rural		
	Male+Female	Male	Female	Male+Female	Male	Female	Male+Female	Male	Female
0-4	9702	4998	4704	9702	4998	4704			
5-9	11853	5856	5997	11853	5856	5997			
10-14	11229	5356	5873	11229	5356	5873			
15-19	10989	5153	5836	10989	5153	5836			
20-24	8384	3769	4615	8384	3769	4615			
25-29	6859	3006	3853	6859	3006	3853			
30-34	5634	2437	3197	5634	2437	3197			
35-39	4545	1976	2569	4545	1976	2569			
40-44	3421	1567	1854	3421	1567	1854			
45-49	2718	1227	1491	2718	1227	1491			
50-54	2127	870	1258	2127	870	1258			
55-59	1770	690	1080	1770	690	1080			
60-64	1592	610	982	1592	610	982			
65-69	1232	468	764	1232	468	764			
70-74	856	325	531	856	325	531			
75-79	439	177	262	439	177	262			
80+	365	142	223	365	142	223			
Total	83,714	38,626	45,088	83,714	38,626	45,088			
ዕድሜ	ድምር			ከተማ			ገጠር		
	ድምር	ወንድ	ሴት	ድምር	ወንድ	ሴት	ድምር	ወንድ	ሴት

**Population size by Sex and Age Group and Urban Rural, Awabel Woreda,2005**  
**የወረዳዎች የህዝብ ብዛት በ5 ዓመት የዕድሜ ክፍፍል አዋበል ወረዳ 1997**

Age Group	Urban+Rural			Urban			Rural		
	Male+Female	Male	Female	Male+Female	Male	Female	Male+Female	Male	Female
0-4	36004	18155	17850	1718	878	839	34287	17276	17011
5-9	31549	15874	15675	2099	1029	1070	29450	14845	14605
10-14	22759	11376	11383	1988	941	1047	20771	10435	10336
15-19	20931	10486	10446	1947	906	1041	18985	9580	9405
20-24	18116	9098	9018	1485	662	823	16631	8436	8195
25-29	15108	7531	7577	1215	528	687	13893	7003	6889
30-34	11806	5761	6045	997	428	569	10809	5333	5476
35-39	9567	4609	4958	804	346	458	8763	4262	4501
40-44	7588	3584	4004	605	275	330	6983	3309	3674
45-49	6176	2921	3256	481	215	266	5696	2706	2990
50-54	5010	2448	2562	376	152	223	4634	2296	2338
55-59	4005	1986	2018	313	121	192	3692	1865	1826
60-64	3071	1544	1526	282	107	174	2789	1437	1352
65-69	2269	1149	1121	217	81	135	2053	1067	985
70-74	1569	796	773	150	56	94	1419	740	679
75-79	929	472	457	77	30	46	853	442	411
80+	594	306	288	63	24	39	531	282	249
Total	197,053	98,096	98,957	14,816	6,781	8,035	182,237	91,315	90,922
ዕድሜ	ድምር			ከተማ			ገጠር		
	ድምር	ወንድ	ሴት	ድምር	ወንድ	ሴት	ድምር	ወንድ	ሴት

Population size by Sex and Age Group and Urban Rural, Baso Liben/Woreda,2005

የወረዳዎች የህዝብ ብዛት በ5 ዓመት የዕድሜ ክፍፍል ባሶ ሊቤን ወረዳ 1997

Age Group	Urban+Rural			Urban			Rural		
	Male+Female	Male	Female	Male+Female	Male	Female	Male+Female	Male	Female
0-4	28731	14496	14235	739	377	361	27992	14119	13874
5-9	24945	12575	12370	902	442	460	24043	12132	11911
10-14	17813	8933	8880	855	405	451	16957	8528	8429
15-19	16337	8219	8119	837	389	448	15500	7830	7670
20-24	14216	7179	7037	638	284	354	13578	6895	6683
25-29	11866	5951	5915	523	227	296	11343	5724	5619
30-34	9254	4543	4711	430	184	245	8825	4359	4466
35-39	7498	3632	3867	345	148	196	7153	3483	3670
40-44	5961	2822	3139	260	118	142	5701	2704	2997
45-49	4855	2304	2552	205	92	113	4650	2212	2438
50-54	3943	1941	2002	161	65	96	3783	1876	1907
55-59	3147	1576	1571	133	51	82	3014	1525	1490
60-64	2397	1220	1177	120	46	74	2277	1174	1103
65-69	1768	907	861	92	35	58	1675	872	803
70-74	1223	629	594	64	24	40	1159	605	554
75-79	728	374	354	31	13	19	697	361	335
80+	460	241	219	27	10	16	433	230	203
Total	155,143	77,540	77,603	6,363	2,911	3,452	148,780	74,629	74,151
ዕድሜ	ኢፖር			ከተማ			ገጠር		
	ኢፖር	ወንድ	ሴት	ኢፖር	ወንድ	ሴት	ኢፖር	ወንድ	ሴት

Population size by Sex and Age Group and Urban Rural, Bibugne Woreda,2005

የወረዳዎች የህዝብ ብዛት በ5 ዓመት የዕድሜ ክፍፍል ቢቡንጅ ወረዳ 1997

Age Group	Urban+Rural			Urban			Rural		
	Male+Female	Male	Female	Male+Female	Male	Female	Male+Female	Male	Female
0-4	21176	10607	10569	344	159	185	20832	10448	10384
5-9	18315	9164	9151	422	186	236	17894	8978	8916
10-14	13021	6481	6540	401	170	231	12620	6311	6309
15-19	11930	5958	5971	393	164	229	11536	5795	5742
20-24	10406	5222	5185	301	120	182	10105	5102	5003
25-29	8688	4331	4357	247	96	151	8441	4236	4206
30-34	6771	3303	3469	204	78	126	6568	3225	3343
35-39	5488	2640	2848	164	63	101	5324	2577	2747
40-44	4365	2050	2315	123	49	73	4243	2001	2242
45-49	3558	1676	1883	97	39	58	3461	1637	1825
50-54	2893	1416	1477	76	27	49	2817	1389	1428
55-59	2305	1149	1156	63	21	42	2242	1128	1114
60-64	1750	887	863	57	19	38	1694	868	825
65-69	1290	660	630	44	15	29	1247	646	601
70-74	891	457	435	30	9	20	862	447	414
75-79	534	273	261	15	5	10	519	267	251
80+	335	174	161	13	4	9	322	170	152
Total	113,719	56,448	57,271	2,993	1,224	1,769	110,726	55,224	55,502
ዕድሜ	ኢፖር			ከተማ			ገጠር		
	ኢፖር	ወንድ	ሴት	ኢፖር	ወንድ	ሴት	ኢፖር	ወንድ	ሴት

**Population size by Sex and Age Group and Urban Rural, Debaye Telategne Woreda, 2005**  
**የወረዳዎች የህዝብ ብዛት በ5 ዓመት የዕድሜ ክፍፍል ደባይ ጥላትፕፕ ወረዳ 1997**

Age Group	Urban+Rural			Urban			Rural		
	Male+Female	Male	Female	Male+Female	Male	Female	Male+Female	Male	Female
0-4	24682	12615	12068	422	195	227	24260	12420	11841
5-9	21357	10901	10456	518	229	290	20838	10672	10166
10-14	15188	7710	7478	492	209	283	14695	7501	7194
15-19	13916	7088	6828	483	200	282	13434	6888	6546
20-24	12138	6211	5927	370	147	223	11769	6064	5704
25-29	10132	5151	4981	302	116	185	9830	5035	4796
30-34	7893	3928	3966	248	94	154	7645	3834	3812
35-39	6396	3140	3256	200	77	123	6196	3064	3132
40-44	5085	2439	2647	150	61	89	4935	2378	2557
45-49	4146	1993	2153	119	47	72	4027	1946	2081
50-54	3372	1684	1688	94	34	60	3278	1651	1628
55-59	2690	1367	1323	78	26	52	2612	1341	1271
60-64	2044	1056	988	70	23	47	1974	1033	941
65-69	1507	785	722	54	18	37	1452	767	686
70-74	1042	544	498	38	13	25	1004	531	473
75-79	623	324	299	19	6	13	604	317	287
80+	391	208	183	15	5	10	375	202	173
Total	132,602	67,142	65,460	3,672	1,500	2,172	128,930	65,642	63,288
ዕድሜ	ድምር			ከተማ			ገጠር		
	ድምር	ወንድ	ሴት	ድምር	ወንድ	ሴት	ድምር	ወንድ	ሴት

**Population size by Sex and Age Group and Urban Rural, Dejen Woreda, 2005**  
**የወረዳዎች የህዝብ ብዛት በ5 ዓመት የዕድሜ ክፍፍል ደጀን ወረዳ 1997**

Age Group	Urban+Rural			Urban			Rural		
	Male+Female	Male	Female	Male+Female	Male	Female	Male+Female	Male	Female
0-4	21812	10752	11060	1755	889	865	20058	9863	10195
5-9	19376	9518	9857	2146	1042	1104	17229	8476	8754
10-14	14186	6910	7275	2034	953	1081	12152	5957	6194
15-19	13098	6386	6712	1992	917	1075	11106	5469	5637
20-24	11248	5487	5761	1520	670	849	9728	4817	4912
25-29	9371	4533	4838	1244	535	709	8128	3999	4129
30-34	7349	3479	3870	1022	434	588	6327	3045	3282
35-39	5955	2784	3171	824	351	473	5131	2433	2698
40-44	4711	2167	2544	620	278	341	4091	1889	2202
45-49	3828	1763	2065	491	218	273	3337	1545	1792
50-54	3097	1465	1632	385	154	231	2712	1311	1401
55-59	2480	1187	1293	320	122	198	2160	1065	1095
60-64	1920	929	991	289	108	181	1631	820	811
65-69	1421	691	730	223	82	140	1198	609	590
70-74	983	479	504	155	57	98	828	422	406
75-79	577	283	294	79	31	48	498	252	247
80+	375	186	189	65	25	40	310	161	149
Total	121,787	59,000	62,787	15,164	6,869	8,295	106,623	52,131	54,492
ዕድሜ	ድምር			ከተማ			ገጠር		
	ድምር	ወንድ	ሴት	ድምር	ወንድ	ሴት	ድምር	ወንድ	ሴት

**Population size by Sex and Age Group and Urban Rural, Enarge Enawga Woreda, 2005**  
**የወረዳዎች የህዝብ ብዛት በ5 ዓመት የዕድሜ ክፍፍል እና ሆስፒታል እና ወረዳ 1997**

Age Group	Urban+Rural			Urban			Rural		
	Male+Female	Male	Female	Male+Female	Male	Female	Male+Female	Male	Female
0-4	30795	15494	15301	1958	951	1007	28837	14543	14294
5-9	27169	13612	13557	2399	1115	1285	24770	12497	12273
10-14	19748	9804	9944	2278	1020	1258	17470	8785	8685
15-19	18199	9045	9154	2231	980	1251	15968	8065	7903
20-24	15693	7819	7874	1706	717	989	13988	7102	6886
25-29	13081	6467	6615	1397	571	825	11684	5895	5789
30-34	10240	4953	5287	1149	464	685	9091	4489	4602
35-39	8294	3963	4331	925	375	549	7369	3588	3782
40-44	6567	3083	3484	695	298	396	5872	2785	3087
45-49	5342	2511	2831	551	232	319	4791	2279	2512
50-54	4331	2097	2234	433	165	268	3898	1933	1965
55-59	3468	1702	1765	362	131	231	3105	1571	1535
60-64	2671	1324	1346	325	116	209	2345	1209	1137
65-69	1978	987	991	252	89	163	1726	898	827
70-74	1368	684	684	174	62	113	1194	623	571
75-79	805	405	400	89	33	55	717	372	345
80+	520	263	257	74	26	48	446	237	209
Total	170,268	84,214	86,054	16,997	7,345	9,652	153,271	76,869	76,402
ዕድሜ	ድምር			ከተማ			ገጠር		
	ድምር	ወንድ	ሴት	ድምር	ወንድ	ሴት	ድምር	ወንድ	ሴት

**Population size by Sex and Age Group and Urban Rural, Enebse Sar Midir Woreda, 2005**

**የወረዳዎች የህዝብ ብዛት በ5 ዓመት የዕድሜ ክፍፍል እና ሆስፒታል ሳር ምድር ወረዳ 1997**

Age Group	Urban+Rural			Urban			Rural		
	Male+Female	Male	Female	Male+Female	Male	Female	Male+Female	Male	Female
0-4	27801	14006	13795	1450	733	716	26352	13273	13079
5-9	24406	12264	12142	1772	859	913	22634	11405	11229
10-14	17643	8802	8841	1680	785	895	15963	8016	7947
15-19	16236	8115	8121	1645	755	889	14592	7360	7231
20-24	14039	7034	7005	1257	553	704	12782	6481	6301
25-29	11705	5820	5884	1027	440	587	10678	5380	5297
30-34	9151	4454	4696	844	357	487	8307	4097	4210
35-39	7415	3563	3852	680	289	391	6735	3274	3461
40-44	5878	2771	3107	512	229	282	5366	2541	2825
45-49	4785	2259	2526	406	179	227	4378	2079	2299
50-54	3879	1891	1988	318	127	191	3561	1764	1797
55-59	3103	1535	1569	266	101	164	2838	1433	1404
60-64	2381	1192	1189	238	89	149	2143	1103	1040
65-69	1760	888	872	183	68	115	1577	820	757
70-74	1217	615	602	127	47	80	1090	568	522
75-79	720	365	354	65	26	39	655	339	316
80+	461	236	225	54	20	34	408	216	191
Total	152,579	75,809	76,770	12,523	5,658	6,865	140,056	70,151	69,905
ዕድሜ	ድምር			ከተማ			ገጠር		
	ድምር	ወንድ	ሴት	ድምር	ወንድ	ሴት	ድምር	ወንድ	ሴት

**Population size by Sex and Age Group and Urban Rural, Enemaye Woreda, 2005**  
**የወረዳዎች የህዝብ ብዛት በ5 ዓመት የዕድሜ ክፍፍል እነግዶ ወረዳ 1997**

Age Group	Urban+Rural			Urban			Rural		
	Male+Female	Male	Female	Male+Female	Male	Female	Male+Female	Male	Female
0-4	30051	15181	14871	2783	1412	1371	27268	13769	13499
5-9	26824	13486	13338	3402	1654	1749	23422	11832	11590
10-14	19744	9830	9914	3225	1513	1712	16518	8317	8202
15-19	18255	9091	9164	3157	1456	1701	15099	7636	7463
20-24	15636	7788	7848	2410	1065	1345	13226	6724	6502
25-29	13021	6431	6590	1972	849	1123	11048	5582	5467
30-34	10215	4938	5277	1619	688	931	8596	4250	4345
35-39	8274	3955	4320	1306	557	748	6969	3397	3571
40-44	6535	3079	3455	983	443	540	5552	2636	2915
45-49	5309	2503	2806	780	346	434	4530	2157	2373
50-54	4296	2074	2222	611	245	366	3685	1830	1856
55-59	3446	1682	1764	509	195	315	2936	1487	1450
60-64	2676	1317	1359	458	172	286	2218	1145	1073
65-69	1987	982	1005	354	131	223	1632	851	782
70-74	1374	681	693	246	92	154	1128	589	539
75-79	804	403	401	125	50	75	678	353	326
80+	526	264	262	105	40	65	422	224	197
Total	168,974	83,684	85,290	24,046	10,906	13,140	144,928	72,778	72,150
ዕድሜ	ድምር			ከተማ			ገጠር		
	ድምር	ወንድ	ሴት	ድምር	ወንድ	ሴት	ድምር	ወንድ	ሴት

**Population size by Sex and Age Group and Urban Rural, Goncha Siso Enesie Woreda, 2005**  
**የወረዳዎች የህዝብ ብዛት በ5 ዓመት የዕድሜ ክፍፍል ጎንጎ ሲሶ እነሴ ወረዳ 1997**

Age Group	Urban+Rural			Urban			Rural		
	Male+Female	Male	Female	Male+Female	Male	Female	Male+Female	Male	Female
0-4	29266	14703	14563	774	376	398	28492	14327	14165
5-9	25421	12752	12668	948	441	507	24473	12311	12161
10-14	18161	9057	9104	900	403	497	17261	8654	8607
15-19	16658	8333	8325	882	389	493	15776	7945	7831
20-24	14494	7280	7214	674	284	390	13819	6996	6824
25-29	12097	6035	6062	552	227	325	11545	5808	5737
30-34	9435	4606	4829	453	183	270	8982	4423	4559
35-39	7647	3683	3964	365	148	217	7282	3535	3747
40-44	6077	2861	3216	275	118	157	5802	2743	3059
45-49	4951	2336	2615	217	92	126	4734	2244	2489
50-54	4022	1969	2053	170	65	105	3851	1904	1948
55-59	3209	1598	1611	142	51	90	3068	1547	1520
60-64	2446	1238	1209	129	46	83	2317	1192	1126
65-69	1803	920	884	98	34	64	1705	885	820
70-74	1247	637	609	68	24	44	1179	613	566
75-79	743	379	364	34	13	21	709	366	343
80+	471	244	226	29	10	19	441	234	208
Total	158,148	78,632	79,516	6,711	2,904	3,807	151,437	75,728	75,709
ዕድሜ	ድምር			ከተማ			ገጠር		
	ድምር	ወንድ	ሴት	ድምር	ወንድ	ሴት	ድምር	ወንድ	ሴት

Population size by Sex and Age Group and Urban Rural, Gozamen Woreda, 2005

የወረዳዎች የህዝብ ብዛት በ5 ዓመት የዕድሜ ክፍፍል ጎሳዎን ወረዳ 1997

Age Group	Urban+Rural			Urban			Rural		
	Male+Female	Male	Female	Male+Female	Male	Female	Male+Female	Male	Female
0-4	48683	24575	24108	685	318	367	47998	24257	23741
5-9	42069	21217	20853	841	372	469	41228	20845	20384
10-14	29875	14991	14884	799	340	459	29077	14651	14425
15-19	27362	13779	13583	784	327	456	26578	13452	13126
20-24	23883	12085	11798	600	239	361	23282	11845	11437
25-29	19941	10025	9916	491	190	301	19450	9834	9616
30-34	15535	7644	7892	404	155	249	15132	7489	7643
35-39	12591	6111	6481	325	125	200	12266	5985	6281
40-44	10018	4745	5273	244	99	145	9774	4646	5128
45-49	8166	3878	4288	193	77	116	7973	3801	4172
50-54	6640	3278	3362	152	54	98	6487	3224	3263
55-59	5297	2663	2633	128	44	84	5169	2620	2549
60-64	4020	2056	1964	115	39	77	3905	2017	1887
65-69	2962	1528	1434	88	29	59	2873	1498	1375
70-74	2049	1059	990	61	20	41	1987	1039	949
75-79	1226	631	594	31	10	20	1195	621	574
80+	767	403	364	25	8	16	742	395	347
Total	261,084	130,668	130,416	5,967	2,449	3,518	255,117	128,219	126,898
ዕድሜ	ድምር			ከተማ			ገጠር		
	ድምር	ወንድ	ሴት	ድምር	ወንድ	ሴት	ድምር	ወንድ	ሴት

Population size by Sex and Age Group and Urban Rural, Hulet Eju Enebsie Woreda, 2005

የወረዳዎች የህዝብ ብዛት በ5 ዓመት የዕድሜ ክፍፍል ሁለት እጅ እነብሴ ወረዳ 1997

Age Group	Urban+Rural			Urban			Rural		
	Male+Female	Male	Female	Male+Female	Male	Female	Male+Female	Male	Female
0-4	50051	25503	24548	4032	2016	2016	46019	23487	22532
5-9	44461	22544	21916	4933	2362	2571	39527	20182	19345
10-14	32555	16347	16208	4678	2161	2517	27877	14187	13690
15-19	30063	15103	14959	4581	2079	2502	25482	13025	12457
20-24	25822	12989	12833	3499	1520	1979	22323	11469	10854
25-29	21511	10734	10777	2864	1213	1652	18647	9521	9125
30-34	16855	8233	8623	2352	982	1370	14503	7250	7253
35-39	13655	6592	7063	1898	797	1101	11756	5795	5961
40-44	10792	5131	5661	1427	632	794	9365	4498	4867
45-49	8774	4175	4598	1134	495	639	7640	3680	3959
50-54	7108	3472	3636	889	350	539	6219	3122	3097
55-59	5696	2814	2882	741	278	462	4956	2536	2419
60-64	4412	2199	2212	667	246	421	3745	1953	1791
65-69	3271	1639	1632	516	189	327	2756	1451	1305
70-74	2265	1137	1128	359	131	228	1906	1006	900
75-79	1329	673	656	182	71	112	1147	602	545
80+	865	439	425	151	56	95	713	383	330
Total	279,484	139,726	139,758	34,904	15,578	19,326	244,580	124,148	120,432
ዕድሜ	ድምር			ከተማ			ገጠር		
	ድምር	ወንድ	ሴት	ድምር	ወንድ	ሴት	ድምር	ወንድ	ሴት

Population size by Sex and Age Group and Urban Rural, Machakel Woreda, 2005

የወረዳዎች የህዝብ ብዛት በ5 ዓመት የዕድሜ ክፍፍል ማቻከል ወረዳ 1997

Age Group	Urban+Rural			Urban			Rural		
	Male+Female	Male	Female	Male+Female	Male	Female	Male+Female	Male	Female
0-4	27605	13971	13634	1152	592	560	26453	13379	13075
5-9	24129	12189	11940	1407	693	714	22722	11496	11226
10-14	17358	8715	8643	1332	634	698	16025	8081	7945
15-19	15952	8029	7923	1305	610	694	14648	7419	7229
20-24	13827	6979	6848	995	446	549	12831	6533	6299
25-29	11533	5780	5754	815	356	458	10718	5423	5295
30-34	9008	4419	4590	669	289	380	8339	4130	4209
35-39	7300	3535	3765	539	234	305	6760	3301	3459
40-44	5792	2747	3045	406	185	220	5386	2562	2824
45-49	4716	2241	2475	322	145	177	4394	2096	2298
50-54	3828	1881	1947	252	103	149	3576	1778	1798
55-59	3057	1526	1532	210	81	128	2848	1444	1403
60-64	2341	1185	1156	189	72	117	2152	1113	1040
65-69	1729	882	848	146	55	90	1584	826	757
70-74	1196	611	585	101	38	63	1095	573	522
75-79	710	363	347	52	21	31	658	342	316
80+	452	234	218	43	16	26	410	218	192
Total	150,534	75,286	75,248	9,933	4,572	5,361	140,601	70,714	69,887
ዕድሜ	ድምር			ከተማ			ገጠር		
	ድምር	ወንድ	ሴት	ድምር	ወንድ	ሴት	ድምር	ወንድ	ሴት

Population size by Sex and Age Group and Urban Rural, Debre Elias Woreda, 2005

የወረዳዎች የህዝብ ብዛት በ5 ዓመት የዕድሜ ክፍፍል ደብረ ኤሊያስ ወረዳ 1997

Age Group	Urban+Rural			Urban			Rural		
	Male+Female	Male	Female	Male+Female	Male	Female	Male+Female	Male	Female
0-4	14488	7288	7200	706	358	348	13782	6931	6852
5-9	12701	6374	6326	863	419	444	11838	5955	5883
10-14	9167	4569	4597	817	383	434	8349	4186	4163
15-19	8432	4212	4220	800	369	432	7631	3843	3788
20-24	7296	3654	3642	611	270	341	6685	3384	3301
25-29	6085	3025	3060	500	215	285	5584	2809	2775
30-34	4756	2314	2442	411	174	236	4345	2139	2206
35-39	3854	1851	2003	331	141	190	3523	1710	1813
40-44	3056	1439	1617	249	112	137	2807	1327	1480
45-49	2488	1173	1314	198	88	110	2290	1086	1204
50-54	2018	983	1035	155	62	93	1863	921	942
55-59	1613	797	815	129	49	80	1484	748	735
60-64	1237	620	617	116	44	73	1121	576	545
65-69	915	461	453	90	33	56	825	428	397
70-74	632	320	312	62	23	39	570	297	273
75-79	375	190	185	32	13	19	343	177	166
80+	240	123	117	26	10	16	214	113	101
Total	79,351	39,395	39,956	6,096	2,763	3,333	73,255	36,632	36,623
ዕድሜ	ድምር			ከተማ			ገጠር		
	ድምር	ወንድ	ሴት	ድምር	ወንድ	ሴት	ድምር	ወንድ	ሴት

**Population size by Sex and Age Group and Urban Rural, Shebel Berenta Woreda, 2005**

**የወረዳዎች የህዝብ ብዛት በ5 ዓመት የዕድሜ ክፍፍል ሸበላ በረንታ ወረዳ 1997**

Age Group	Urban+Rural			Urban			Rural		
	Male+Female	Male	Female	Male+Female	Male	Female	Male+Female	Male	Female
0-4	19516	9676	9840	324	146	179	19192	9530	9662
5-9	16883	8361	8522	400	172	228	16483	8189	8295
10-14	12006	5913	6093	380	157	223	11626	5756	5870
15-19	10999	5436	5563	372	151	222	10627	5285	5342
20-24	9593	4763	4829	285	110	175	9308	4653	4654
25-29	8009	3951	4058	234	88	146	7775	3863	3912
30-34	6243	3013	3230	192	71	121	6051	2942	3109
35-39	5061	2408	2653	155	58	97	4907	2351	2556
40-44	4027	1870	2157	116	45	70	3912	1825	2086
45-49	3282	1528	1754	92	36	57	3190	1492	1697
50-54	2666	1291	1375	73	25	48	2593	1266	1327
55-59	2126	1049	1077	60	20	40	2066	1029	1037
60-64	1615	811	804	54	18	37	1560	793	768
65-69	1191	603	589	43	14	29	1149	589	560
70-74	823	417	406	30	9	20	793	407	386
75-79	491	248	243	13	4	9	478	244	234
80+	308	159	149	11	3	8	297	155	142
Total	104,840	51,496	53,344	2,833	1,126	1,707	102,007	50,370	51,637
ዕድሜ	ድምር			ከተማ			ገጠር		
	ድምር	ወንድ	ሴት	ድምር	ወንድ	ሴት	ድምር	ወንድ	ሴት

**Population size by Sex and Age Group and Urban Rural, East Gojam Zone, 2005**

**የወረዳዎች የህዝብ ብዛት በ5 ዓመት የዕድሜ ክፍፍል ምስራቅ ጎጃም ክፍለ ገደብ 1997**

Age Group	Urban+Rural			Urban			Rural		
	Male+Female	Male	Female	Male+Female	Male	Female	Male+Female	Male	Female
0-4	420365	212019	208346	28543	14398	14145	391822	197621	194202
5-9	371457	186686	184770	34905	16870	18035	336552	169816	166736
10-14	270451	134794	135657	33090	15430	17660	237361	119364	117997
15-19	249358	124436	124923	32397	14844	17553	216961	109591	107370
20-24	214791	107358	107433	24735	10858	13878	190055	96500	93555
25-29	179006	88770	90236	20241	8657	11584	158765	80113	78652
30-34	140146	68023	72123	16626	7017	9609	123520	61006	62514
35-39	113541	54441	59099	13408	5687	7721	100133	48754	51379
40-44	89875	42357	47518	10085	4512	5573	79790	37845	41945
45-49	73093	34487	38606	8005	3528	4477	65088	30959	34129
50-54	59230	28760	30470	6272	2498	3774	52958	26262	26696
55-59	47413	23323	24090	5223	1983	3240	42189	21340	20849
60-64	36373	18188	18385	4701	1755	2947	31872	16434	15438
65-69	27083	13549	13535	3632	1341	2291	23452	12208	11244
70-74	18736	9390	9346	2522	931	1591	16214	8459	7755
75-79	11033	5559	5473	1282	504	779	9750	5056	4695
80+	7129	3622	3507	1065	400	665	6064	3221	2843
Total	2,329,280	1,155,762	1,173,518	246,732	111,212	135,520	2,082,548	1,044,550	1,037,998
ዕድሜ	ድምር			ከተማ			ገጠር		
	ድምር	ወንድ	ሴት	ድምር	ወንድ	ሴት	ድምር	ወንድ	ሴት

**Population size by Sex and Age Group and Urban Rural, Bugna Woreda, 2005**  
**የወረዳዎች የህዝብ ብዛት በ5 ዓመት የዕድሜ ክፍፍል በ-ገና ወረዳ 1997**

Age Group	Urban+Rural			Urban			Rural		
	Male+Female	Male	Female	Male+Female	Male	Female	Male+Female	Male	Female
0-4	30026	15149	14878	1389	673	716	28637	14476	14162
5-9	28073	14124	13949	1643	773	871	26430	13351	13079
10-14	25456	12796	12660	1855	848	1007	23600	11948	11653
15-19	22478	11404	11074	1694	768	926	20785	10636	10148
20-24	18888	9684	9204	1200	523	676	17688	9161	8527
25-29	15892	8077	7815	980	421	559	14912	7656	7256
30-34	12989	6375	6614	863	379	484	12126	5997	6129
35-39	11143	5382	5762	729	312	417	10414	5069	5345
40-44	9753	4636	5117	582	234	348	9172	4403	4769
45-49	8463	4036	4428	495	189	306	7969	3846	4122
50-54	7246	3550	3696	427	152	275	6819	3398	3421
55-59	6070	3005	3064	373	132	240	5697	2873	2824
60-64	4874	2430	2444	335	128	206	4539	2302	2237
65-69	3764	1884	1880	264	102	162	3499	1781	1718
70-74	2723	1371	1352	186	70	116	2537	1301	1236
75-79	1692	855	837	100	33	66	1592	821	771
80+	1203	604	599	87	33	54	1116	571	545
<b>Total</b>	<b>210,735</b>	<b>105,363</b>	<b>105,372</b>	<b>13,202</b>	<b>5,772</b>	<b>7,430</b>	<b>197,533</b>	<b>99,591</b>	<b>97,942</b>
<b>ዕድሜ</b>	<b>ድምር</b>			<b>ከተማ</b>			<b>ገጠር</b>		
	<b>ድምር</b>	<b>ወንድ</b>	<b>ሴት</b>	<b>ድምር</b>	<b>ወንድ</b>	<b>ሴት</b>	<b>ድምር</b>	<b>ወንድ</b>	<b>ሴት</b>

**Population size by Sex and Age Group and Urban Rural, Kobo Woreda, 2005**  
**የወረዳዎች የህዝብ ብዛት በ5 ዓመት የዕድሜ ክፍፍል ቆቦ ወረዳ 1997**

Age Group	Urban+Rural			Urban			Rural		
	Male+Female	Male	Female	Male+Female	Male	Female	Male+Female	Male	Female
0-4	32614	16513	16101	4014	2106	1909	28600	14407	14192
5-9	33433	17004	16430	4898	2523	2376	28535	14481	14054
10-14	28127	14963	13164	4850	2572	2278	23276	12390	10886
15-19	24963	13038	11925	3818	2036	1781	21145	11002	10144
20-24	15085	7440	7645	2148	1080	1067	12938	6360	6578
25-29	16825	7823	9003	2097	912	1186	14728	6911	7817
30-34	12806	5600	7207	1792	762	1029	11015	4837	6177
35-39	14179	6544	7635	2141	852	1289	12037	5692	6346
40-44	10627	4956	5672	1546	659	886	9082	4296	4786
45-49	10436	5427	5009	1412	621	792	9024	4807	4217
50-54	8396	4040	4356	1276	515	761	7120	3525	3595
55-59	5939	3328	2611	863	430	432	5077	2898	2179
60-64	6005	3017	2988	957	441	516	5048	2576	2472
65-69	4450	2516	1934	618	339	278	3833	2177	1656
70-74	3314	1666	1648	512	230	282	2802	1436	1366
75-79	1802	984	818	226	116	109	1576	868	709
80+	2015	1071	944	318	143	175	1697	928	769
<b>Total</b>	<b>231,018</b>	<b>115,930</b>	<b>115,088</b>	<b>33,485</b>	<b>16,339</b>	<b>17,146</b>	<b>197,533</b>	<b>99,591</b>	<b>97,942</b>
<b>ዕድሜ</b>	<b>ድምር</b>			<b>ከተማ</b>			<b>ገጠር</b>		
	<b>ድምር</b>	<b>ወንድ</b>	<b>ሴት</b>	<b>ድምር</b>	<b>ወንድ</b>	<b>ሴት</b>	<b>ድምር</b>	<b>ወንድ</b>	<b>ሴት</b>

Population size by Sex and Age Group and Urban Rural, Gedan Woreda, 2005

የወረዳዎች የህዝብ ብዛት በ5 ዓመት የዕድሜ ክፍፍል ግዳግ ወረዳ 1997

Age Group	Urban+Rural			Urban			Rural		
	Male+Female	Male	Female	Male+Female	Male	Female	Male+Female	Male	Female
0-4	23477	11748	11729	676	327	348	22801	11420	11381
5-9	21844	10909	10935	800	376	425	21044	10533	10511
10-14	19694	9839	9855	904	413	491	18790	9426	9364
15-19	17371	8764	8607	824	373	451	16547	8391	8156
20-24	14664	7482	7183	584	255	329	14081	7227	6854
25-29	12349	6246	6103	477	205	272	11872	6041	5831
30-34	10076	4915	5162	420	184	236	9656	4730	4926
35-39	8647	4150	4497	353	151	202	8294	3999	4295
40-44	7590	3588	4002	283	114	169	7306	3474	3833
45-49	6588	3126	3462	241	92	149	6347	3034	3313
50-54	5638	2755	2883	208	73	134	5430	2682	2749
55-59	4715	2330	2385	180	64	116	4535	2266	2269
60-64	3776	1878	1898	163	62	100	3614	1816	1798
65-69	2915	1455	1459	128	50	79	2786	1405	1381
70-74	2110	1060	1050	91	34	57	2019	1026	993
75-79	1315	663	652	48	16	33	1267	647	620
80+	929	465	463	41	16	25	888	450	438
Total	163,699	81,372	82,327	6,422	2,804	3,618	157,277	78,568	78,709
ዕድሜ	ድምር			ከተማ			ገጠር		
	ድምር	ወንድ	ሴት	ድምር	ወንድ	ሴት	ድምር	ወንድ	ሴት

Population size by Sex and Age Group and Urban Rural, Meket Woreda, 2005

የወረዳዎች የህዝብ ብዛት በ5 ዓመት የዕድሜ ክፍፍል መቄት ወረዳ 1997

Age Group	Urban+Rural			Urban			Rural		
	Male+Female	Male	Female	Male+Female	Male	Female	Male+Female	Male	Female
0-4	34034	17350	16685	781	379	403	33253	16971	16282
5-9	31615	16089	15526	925	435	490	30690	15654	15036
10-14	28448	14485	13963	1044	478	566	27405	14007	13397
15-19	25089	12902	12187	952	432	520	24137	12470	11667
20-24	21218	11035	10184	674	294	380	20544	10740	9804
25-29	17871	9214	8657	552	237	314	17319	8977	8343
30-34	14564	7244	7320	485	213	272	14078	7031	7048
35-39	12497	6119	6379	409	176	233	12088	5943	6145
40-44	10973	5294	5679	328	132	196	10645	5162	5483
45-49	9526	4616	4911	278	106	172	9249	4509	4739
50-54	8158	4070	4088	240	85	155	7918	3985	3933
55-59	6824	3443	3381	209	75	134	6615	3368	3247
60-64	5459	2770	2689	188	72	116	5271	2699	2572
65-69	4212	2146	2065	148	57	91	4064	2089	1975
70-74	3051	1564	1487	105	40	65	2946	1525	1421
75-79	1905	981	924	56	19	37	1849	963	886
80+	1345	688	657	49	19	30	1296	669	626
Total	236,790	120,010	116,780	7,423	3,248	4,175	229,367	116,762	112,605
ዕድሜ	ድምር			ከተማ			ገጠር		
	ድምር	ወንድ	ሴት	ድምር	ወንድ	ሴት	ድምር	ወንድ	ሴት

Population size by Sex and Age Group and Urban Rural, Wadela Woreda, 2005

የወረዳዎች የህዝብ ብዛት በ5 ዓመት የዕድሜ ክፍፍል ዋና ወረዳ 1997

Age Group	Urban+Rural			Urban			Rural		
	Male+Female	Male	Female	Male+Female	Male	Female	Male+Female	Male	Female
0-4	18992	9700	9291	245	105	140	18747	9595	9151
5-9	17593	8971	8621	291	121	170	17302	8851	8451
10-14	15778	8053	7725	329	133	196	15449	7919	7529
15-19	13908	7171	6737	301	121	180	13608	7050	6557
20-24	11797	6155	5642	214	82	131	11583	6073	5511
25-29	9937	5141	4797	174	66	108	9764	5075	4689
30-34	8089	4034	4055	153	59	94	7936	3975	3961
35-39	6943	3409	3534	129	49	80	6814	3360	3454
40-44	6104	2955	3149	104	36	68	5999	2918	3081
45-49	5301	2578	2723	89	29	60	5213	2549	2663
50-54	4540	2277	2263	77	24	53	4463	2253	2210
55-59	3795	1924	1871	67	21	46	3728	1904	1825
60-64	3032	1546	1486	60	20	40	2972	1526	1446
65-69	2338	1197	1141	47	16	32	2291	1181	1110
70-74	1693	872	821	32	10	22	1661	862	799
75-79	1059	549	510	17	5	12	1042	544	498
80+	745	384	361	15	5	10	730	379	352
Total	131,644	66,917	64,727	2,344	903	1,441	129,300	66,014	63,286
ዕድሜ	ድምር			ከተማ			ገጠር		
	ድምር	ወንድ	ሴት	ድምር	ወንድ	ሴት	ድምር	ወንድ	ሴት

Population size by Sex and Age Group and Urban Rural, Delanta Dawint Woreda, 2005

የወረዳዎች የህዝብ ብዛት በ5 ዓመት የዕድሜ ክፍፍል ደላንታ ዳውንት ወረዳ 1997

Age Group	Urban+Rural			Urban			Rural		
	Male+Female	Male	Female	Male+Female	Male	Female	Male+Female	Male	Female
0-4	26682	13631	13050	683	332	351	25999	13299	12700
5-9	24803	12648	12154	809	382	427	23994	12266	11727
10-14	22336	11395	10941	911	419	492	21424	10976	10448
15-19	19704	10150	9553	832	379	454	18871	9772	9099
20-24	16653	8675	7978	590	259	331	16063	8417	7647
25-29	14022	7242	6780	481	208	273	13541	7034	6507
30-34	11429	5696	5733	424	187	237	11005	5508	5496
35-39	9808	4811	4997	357	154	203	9450	4657	4793
40-44	8607	4160	4447	285	115	171	8322	4046	4276
45-49	7472	3626	3845	242	93	149	7230	3533	3697
50-54	6398	3197	3201	209	75	134	6189	3123	3067
55-59	5354	2704	2650	183	65	117	5171	2639	2532
60-64	4285	2178	2107	164	63	100	4122	2115	2007
65-69	3305	1686	1618	128	50	79	3177	1637	1540
70-74	2394	1229	1165	91	34	57	2303	1195	1108
75-79	1495	771	724	49	17	33	1446	755	691
80+	1056	541	515	43	17	27	1013	525	488
Total	185,802	94,343	91,459	6,483	2,848	3,635	179,319	91,495	87,824
ዕድሜ	ድምር			ከተማ			ገጠር		
	ድምር	ወንድ	ሴት	ድምር	ወንድ	ሴት	ድምር	ወንድ	ሴት

Population size by Sex and Age Group and Urban Rural, Gubalefto Woreda,2005

የወረዳዎች የህዝብ ብዛት በ5 ዓመት የዕድሜ ክፍፍል ጉባዓና ወረዳ 1997

Age Group	Urban+Rural			Urban			Rural		
	Male+Female	Male	Female	Male+Female	Male	Female	Male+Female	Male	Female
0-4	24731	12469	12262				24731	12469	12262
5-9	22825	11501	11323				22825	11501	11323
10-14	20380	10291	10089				20380	10291	10089
15-19	17949	9162	8787				17949	9162	8787
20-24	15275	7892	7384				15275	7892	7384
25-29	12879	6596	6283				12879	6596	6283
30-34	10471	5164	5307				10471	5164	5307
35-39	8994	4366	4628				8994	4366	4628
40-44	7921	3792	4129				7921	3792	4129
45-49	6882	3313	3569				6882	3313	3569
50-54	5889	2928	2961				5889	2928	2961
55-59	4920	2475	2445				4920	2475	2445
60-64	3920	1983	1937				3920	1983	1937
65-69	3021	1534	1487				3021	1534	1487
70-74	2190	1119	1070				2190	1119	1070
75-79	1376	708	668				1376	708	668
80+	963	491	472				963	491	472
Total	170,585	85,785	84,800				170,585	85,785	84,800
ዕድሜ	ድምር			ከተማ			ገጠር		
	ድምር	ወንድ	ሴት	ድምር	ወንድ	ሴት	ድምር	ወንድ	ሴት

Population size by Sex and Age Group and Urban Rural, Habru Woreda,2005

የወረዳዎች የህዝብ ብዛት በ5 ዓመት የዕድሜ ክፍፍል ሐብሩ ወረዳ 1997

Age Group	Urban+Rural			Urban			Rural		
	Male+Female	Male	Female	Male+Female	Male	Female	Male+Female	Male	Female
0-4	29979	14814	15165	2100	1073	1028	27879	13741	14138
5-9	28214	13906	14307	2483	1232	1251	25731	12674	13056
10-14	25771	12693	13077	2797	1352	1445	22973	11341	11632
15-19	22779	11319	11460	2552	1223	1329	20226	10096	10130
20-24	19016	9531	9485	1806	834	972	17209	8697	8513
25-29	15986	7939	8047	1474	671	803	14512	7269	7244
30-34	13111	6295	6815	1299	604	696	11811	5692	6120
35-39	11242	5309	5933	1095	497	598	10147	4812	5335
40-44	9813	4552	5261	873	373	500	8940	4179	4761
45-49	8507	3954	4553	741	303	438	7766	3651	4115
50-54	7278	3468	3809	638	243	395	6640	3226	3414
55-59	6103	2939	3164	557	212	345	5546	2727	2819
60-64	4921	2391	2530	503	206	297	4418	2185	2233
65-69	3802	1854	1948	396	163	233	3406	1691	1715
70-74	2748	1347	1401	281	113	168	2468	1235	1233
75-79	1697	832	865	148	53	95	1549	779	769
80+	1216	595	622	130	53	77	1086	542	544
Total	212,183	103,740	108,443	19,874	9,203	10,671	192,309	94,537	97,772
ዕድሜ	ድምር			ከተማ			ገጠር		
	ድምር	ወንድ	ሴት	ድምር	ወንድ	ሴት	ድምር	ወንድ	ሴት

የገጠማዊ ህዝብ ብዛት ሪፖርት  
 ሐ. ሐ. ሐ. ሐ. ሐ. ሐ.  
 C. S. A. Habru

Population size by Sex and Age Group and Urban Rural, Woldiya Woreda, 2005

የወረዳዎች የህዝብ ብዛት በ5 ዓመት የዕድሜ ክፍፍል ወልዲያ ወረዳ 1997

Age Group	Urban+Rural			Urban			Rural		
	Male+Female	Male	Female	Male+Female	Male	Female	Male+Female	Male	Female
0-4	4052	2076	1976	4052	2076	1976			
5-9	4072	2028	2045	4072	2028	2045			
10-14	4925	2381	2544	4925	2381	2544			
15-19	4950	2291	2659	4950	2291	2659			
20-24	3434	1500	1934	3434	1500	1934			
25-29	3523	1688	1835	3523	1688	1835			
30-34	2371	1299	1072	2371	1299	1072			
35-39	2536	1240	1296	2536	1240	1296			
40-44	1486	745	741	1486	745	741			
45-49	1393	692	700	1393	692	700			
50-54	1200	518	682	1200	518	682			
55-59	929	367	562	929	367	562			
60-64	1043	420	622	1043	420	622			
65-69	829	353	476	829	353	476			
70-74	616	221	395	616	221	395			
75-79	358	177	181	358	177	181			
80+	457	191	266	457	191	266			
Total	38,175	18,189	19,986	38,175	18,189	19,986			
ዕድሜ	ድምር			ከተማ			ገጠር		
	ድምር	ወንድ	ሴት	ድምር	ወንድ	ሴት	ድምር	ወንድ	ሴት

Population size by Sex and Age Group and Urban Rural, North Wello Zone, 2005

የወረዳዎች የህዝብ ብዛት በ5 ዓመት የዕድሜ ክፍፍል ሰሜን ወሎ ዞን 1997

Age Group	Urban+Rural			Urban			Rural		
	Male+Female	Male	Female	Male+Female	Male	Female	Male+Female	Male	Female
0-4	224587	113450	111137	13941	7071	6870	210646	106379	104267
5-9	212472	107181	105291	15922	7868	8054	196550	99313	97237
10-14	190914	96895	94019	17616	8596	9020	173298	88299	84999
15-19	169190	86200	82990	15922	7621	8301	153268	78579	74688
20-24	136031	69393	66638	10649	4828	5822	125382	64566	60816
25-29	119285	59966	59319	9758	4407	5351	109527	55558	53969
30-34	95907	46623	49284	7808	3688	4120	88099	42935	45164
35-39	85990	41330	44660	7751	3432	4319	78239	37898	40341
40-44	72875	34679	38196	5487	2409	3078	67387	32270	35117
45-49	64568	31368	33200	4890	2126	2765	59678	29243	30435
50-54	54743	26804	27939	4275	1686	2590	50468	25119	25349
55-59	44649	22516	22133	3361	1367	1994	41289	21149	20140
60-64	37315	18615	18701	3411	1412	1999	33904	17202	16702
65-69	28636	14627	14010	2559	1131	1429	26077	13496	12581
70-74	20839	10450	10389	1914	753	1161	18925	9698	9228
75-79	12699	6521	6178	1002	436	567	11697	6085	5612
80+	9930	5031	4899	1140	476	664	8790	4555	4235
Total	1580631	791649	788982	127408	59306	68102	1453223	732343	720880
ዕድሜ	ድምር			ከተማ			ገጠር		
	ድምር	ወንድ	ሴት	ድምር	ወንድ	ሴት	ድምር	ወንድ	ሴት

Population size by Sex and Age Group and Urban Rural, Dangila Woreda, 2005

የህዝብ ብዛት በ5 ዓመት የዕድሜ ክፍፍል ዳንገላ ወረዳ 1997

Age Group	Urban+Rural			Urban			Rural		
	Male+Female	Male	Female	Male+Female	Male	Female	Male+Female	Male	Female
0-4	39923	20401	19522	4136	2144	1993	35786	18257	17529
5-9	35668	18101	17568	4728	2223	2505	30940	15878	15062
10-14	28325	14127	14198	4643	2003	2641	23682	12124	11558
15-19	25691	12786	12905	4431	1850	2581	21260	10936	10324
20-24	22001	10947	11053	3461	1378	2084	18539	9570	8970
25-29	18301	9055	9246	2840	1140	1700	15461	7915	7546
30-34	14300	6967	7333	2303	1019	1284	11998	5948	6049
35-39	11500	5583	5917	1817	826	992	9683	4758	4925
40-44	8964	4372	4592	1310	590	720	7654	3782	3872
45-49	7175	3518	3656	1002	443	559	6173	3076	3097
50-54	5692	2835	2857	761	312	449	4930	2522	2408
55-59	4483	2246	2237	592	233	359	3891	2013	1878
60-64	3407	1708	1698	464	181	283	2943	1528	1415
65-69	2494	1254	1240	345	133	213	2149	1121	1028
70-74	1687	859	828	237	93	144	1450	766	684
75-79	988	504	483	144	58	86	843	446	397
80+	644	327	317	107	40	67	537	287	249
Total	231,241	115,589	115,652	33,323	14,662	18,661	197,918	100,927	96,991
ዕድሜ	ድምር			ከተማ			ገጠር		
	ድምር	ወንድ	ሴት	ድምር	ወንድ	ሴት	ድምር	ወንድ	ሴት

Population size by Sex and Age Group and Urban Rural, Ankasha Guagusa Woreda, 2005

የህዝብ ብዛት በ5 ዓመት የዕድሜ ክፍፍል አንክሻ ገንገላ 1997

Age Group	Urban+Rural			Urban			Rural		
	Male+Female	Male	Female	Male+Female	Male	Female	Male+Female	Male	Female
0-4	41096	20543	20553	1319	696	623	39777	19846	19930
5-9	35890	17981	17909	1504	721	783	34386	17260	17126
10-14	27795	13830	13966	1476	650	826	26320	13180	13140
15-19	25033	12489	12544	1407	601	807	23626	11888	11738
20-24	21700	10851	10849	1099	447	651	20601	10403	10198
25-29	18087	8975	9112	902	370	532	17185	8605	8580
30-34	14075	6796	7279	731	330	401	13344	6466	6878
35-39	11349	5439	5909	578	268	310	10771	5172	5599
40-44	8931	4303	4628	416	192	225	8515	4111	4403
45-49	7183	3487	3695	318	143	174	6865	3344	3521
50-54	5721	2843	2878	241	101	140	5480	2742	2738
55-59	4511	2264	2248	187	75	112	4324	2188	2136
60-64	3414	1718	1696	146	58	88	3268	1660	1608
65-69	2497	1261	1235	109	43	66	2387	1218	1169
70-74	1684	862	822	74	30	45	1610	832	778
75-79	982	504	479	45	19	27	937	485	452
80+	631	326	305	33	13	21	598	313	284
Total	230,580	114,472	116,108	10,586	4,756	5,830	219,994	109,716	110,278
ዕድሜ	ድምር			ከተማ			ገጠር		
	ድምር	ወንድ	ሴት	ድምር	ወንድ	ሴት	ድምር	ወንድ	ሴት

Population size by Sex and Age Group and Urban Rural, Banja Shekudad Woreda,2005

የህዝብ ብዛት በ5 ዓመት የዕድሜ ክፍፍል ባንጃ ሽኩዳድ 1997

Age Group	Urban+Rural			Urban			Rural		
	Male+Female	Male	Female	Male+Female	Male	Female	Male+Female	Male	Female
0-4	33435	16823	16612	2233	1163	1070	31202	15660	15542
5-9	29525	14825	14701	2551	1206	1345	26974	13619	13356
10-14	23149	11485	11664	2503	1086	1417	20646	10399	10247
15-19	20922	10383	10539	2389	1003	1385	18533	9380	9153
20-24	18026	8955	9071	1866	748	1118	16160	8208	7953
25-29	15010	7407	7603	1531	618	913	13479	6789	6690
30-34	11707	5654	6053	1241	552	689	10465	5101	5364
35-39	9428	4529	4899	980	448	532	8448	4081	4367
40-44	7383	3564	3820	706	320	386	6677	3244	3433
45-49	5925	2879	3046	540	240	300	5385	2639	2746
50-54	4709	2333	2376	410	169	241	4299	2164	2135
55-59	3711	1853	1858	319	126	192	3392	1727	1665
60-64	2813	1407	1406	249	97	152	2564	1310	1254
65-69	2059	1033	1026	186	72	114	1873	961	912
70-74	1390	707	683	127	50	77	1262	657	606
75-79	812	414	397	77	31	46	735	383	352
80+	525	268	257	57	22	35	468	246	222
Total	190,529	94,519	96,010	17,965	7,952	10,013	172,564	86,567	85,997
ዕድሜ	ድምር			ከተማ			ገጠር		
	ድምር	ወንድ	ሴት	ድምር	ወንድ	ሴት	ድምር	ወንድ	ሴት

Population size by Sex and Age Group and Urban Rural, Fagita Lekoma Woreda,2005

የህዝብ ብዛት በ5 ዓመት የዕድሜ ክፍፍል ፋገታ ለኮማ 1997

Age Group	Urban+Rural			Urban			Rural		
	Male+Female	Male	Female	Male+Female	Male	Female	Male+Female	Male	Female
0-4	27744	13882	13862	1016	502	514	26728	13380	13348
5-9	24270	12156	12115	1165	520	645	23105	11636	11469
10-14	18835	9353	9481	1149	469	681	17685	8885	8800
15-19	16974	8447	8527	1099	433	666	15876	8014	7862
20-24	14702	7336	7366	859	322	537	13843	7014	6830
25-29	12251	6067	6184	705	267	438	11546	5800	5746
30-34	9535	4598	4938	569	238	331	8966	4359	4607
35-39	7684	3679	4005	448	192	256	7236	3486	3750
40-44	6043	2909	3134	323	138	185	5720	2771	2949
45-49	4861	2358	2503	248	104	144	4613	2255	2359
50-54	3869	1920	1949	187	72	115	3682	1848	1834
55-59	3051	1530	1522	146	54	92	2905	1475	1430
60-64	2311	1161	1149	115	42	73	2196	1120	1077
65-69	1688	852	836	84	30	54	1604	821	783
70-74	1140	582	557	58	21	37	1082	561	520
75-79	665	341	324	35	14	22	630	327	303
80+	426	220	207	26	9	17	400	210	190
Total	156,050	77,390	78,660	8,232	3,427	4,805	147,818	73,963	73,855
ዕድሜ	ድምር			ከተማ			ገጠር		
	ድምር	ወንድ	ሴት	ድምር	ወንድ	ሴት	ድምር	ወንድ	ሴት

**Population size by Sex and Age Group and Urban Rural, Guangua Woreda, 2005**  
**የህዝብ ብዛት በ5 ዓመት የዕድሜ ክፍፍል ጓጓጓ1997**

Age Group	Urban+Rural			Urban			Rural		
	Male+Female	Male	Female	Male+Female	Male	Female	Male+Female	Male	Female
0-4	38070	19363	18707	4234	2316	1918	33836	17047	16789
5-9	34063	17226	16837	4812	2402	2410	29251	14824	14427
10-14	27093	13484	13609	4704	2164	2540	22389	11320	11069
15-19	24582	12210	12372	4483	1999	2484	20100	10211	9888
20-24	21019	10423	10596	3494	1489	2005	17525	8935	8591
25-29	17486	8622	8865	2869	1232	1637	14618	7390	7228
30-34	13684	6654	7030	2337	1101	1236	11347	5553	5794
35-39	11006	5334	5672	1846	892	955	9159	4442	4717
40-44	8570	4168	4402	1330	637	693	7240	3531	3709
45-49	6854	3349	3505	1016	478	538	5838	2871	2967
50-54	5432	2693	2739	770	337	432	4662	2356	2307
55-59	4276	2132	2145	597	252	345	3679	1880	1799
60-64	3248	1620	1628	467	194	273	2781	1426	1355
65-69	2379	1189	1190	348	143	205	2031	1046	985
70-74	1610	815	794	240	100	140	1370	715	655
75-79	942	479	463	145	63	83	796	416	380
80+	615	312	303	108	44	64	507	268	239
Total	220,928	110,073	110,855	33,799	15,842	17,957	187,129	94,231	92,898
ዕድሜ	ድምር			ከተማ			ገጠር		
	ድምር	ወንድ	ሴት	ድምር	ወንድ	ሴት	ድምር	ወንድ	ሴት

**Population size by Sex and Age Group and Urban Rural, Awi Zone, 2005**  
**የህዝብ ብዛት በ5 ዓመት የዕድሜ ክፍፍል አዊ ዞን 1997**

Age Group	Urban+Rural			Urban			Rural		
	Male+Female	Male	Female	Male+Female	Male	Female	Male+Female	Male	Female
0-4	180267	91011	89256	12938	6821	6117	167329	84190	83139
5-9	159417	80288	79129	14760	7072	7688	144657	73217	71440
10-14	125197	62278	62919	14475	6371	8104	110722	55907	54814
15-19	113203	56316	56888	13809	5887	7922	99394	50429	48965
20-24	97448	48512	48936	10778	4383	6395	86669	44129	42541
25-29	81135	40126	41010	8847	3626	5220	72289	36500	35789
30-34	63301	30669	32632	7181	3240	3941	56120	27429	28691
35-39	50967	24564	26403	5669	2625	3044	45298	21939	23359
40-44	39891	19315	20576	4085	1876	2209	35806	17439	18367
45-49	31998	15592	16406	3124	1407	1716	28874	14185	14690
50-54	25423	12624	12799	2369	992	1377	23054	11632	11421
55-59	20032	10024	10008	1841	740	1101	18191	9284	8908
60-64	15193	7616	7577	1441	572	869	13752	7044	6708
65-69	11116	5589	5528	1072	421	651	10044	5168	4877
70-74	7510	3826	3684	736	294	443	6774	3532	3242
75-79	4388	2242	2146	447	185	263	3941	2057	1884
80+	2841	1452	1389	331	127	204	2510	1325	1185
Total	1,029,328	512,043	517,285	103,905	46,639	57,266	925,423	465,404	460,019
ዕድሜ	ድምር			ከተማ			ገጠር		
	ድምር	ወንድ	ሴት	ድምር	ወንድ	ሴት	ድምር	ወንድ	ሴት

**Population size by Sex and Age Group and Urban Rural, Debre Birhan Woreda, 2005**  
**የወረዳዎች የህዝብ ብዛት በ5 ዓመት የዕድሜ ክፍፍል ደብረ ብርሃን ወረዳ 1997**

Age Group	Urban+Rural			Urban			Rural		
	Male+Female	Male	Female	Male+Female	Male	Female	Male+Female	Male	Female
0-4	7629	3891	3738	7629	3891	3738			
5-9	8545	4040	4505	8545	4040	4505			
10-14	7684	3418	4267	7684	3418	4267			
15-19	7626	3388	4237	7626	3388	4237			
20-24	6894	3170	3724	6894	3170	3724			
25-29	5912	2770	3142	5912	2770	3142			
30-34	4650	2251	2398	4650	2251	2398			
35-39	3672	1784	1888	3672	1784	1888			
40-44	2662	1267	1395	2662	1267	1395			
45-49	2078	958	1120	2078	958	1120			
50-54	1605	690	915	1605	690	915			
55-59	1358	555	803	1358	555	803			
60-64	1288	506	782	1288	506	782			
65-69	1010	386	624	1010	386	624			
70-74	693	258	435	693	258	435			
75-79	286	115	171	286	115	171			
80+	316	130	186	316	130	186			
Total	63,908	29,577	34,331	63,908	29,577	34,331			
ዕድሜ	ድምር			ከተማ			ገጠር		
	ድምር	ወንድ	ሴት	ድምር	ወንድ	ሴት	ድምር	ወንድ	ሴት

**Population size by Sex and Age Group and Urban Rural, Angolelana Tera Woreda, 2005**  
**የወረዳዎች የህዝብ ብዛት በ5 ዓመት የዕድሜ ክፍፍል አንጎለላና ጠራ ወረዳ 1997**

Age Group	Urban+Rural			Urban			Rural		
	Male+Female	Male	Female	Male+Female	Male	Female	Male+Female	Male	Female
0-4	14995	7662	7333	466	243	224	14528	7419	7109
5-9	13594	6957	6638	521	252	269	13073	6705	6368
10-14	10088	5166	4922	468	213	255	9620	4953	4667
15-19	9273	4775	4497	465	211	254	8808	4564	4244
20-24	8184	4216	3967	420	197	222	7764	4019	3745
25-29	6980	3574	3406	361	173	188	6619	3401	3218
30-34	5634	2838	2797	283	140	143	5351	2697	2654
35-39	4688	2333	2355	223	111	112	4465	2222	2243
40-44	3809	1854	1955	162	79	83	3647	1775	1872
45-49	3201	1555	1646	127	60	67	3074	1496	1579
50-54	2720	1350	1370	97	43	55	2622	1307	1315
55-59	2260	1133	1127	83	34	48	2177	1098	1079
60-64	1801	913	887	78	31	47	1722	882	840
65-69	1412	718	694	61	24	37	1352	694	657
70-74	1063	539	525	42	16	26	1022	523	499
75-79	692	352	340	17	7	10	675	345	330
80+	514	274	239	19	8	11	495	266	228
Total	90,907	46,209	44,698	3,893	1,842	2,051	87,014	44,367	42,647
ዕድሜ	ድምር			ከተማ			ገጠር		
	ድምር	ወንድ	ሴት	ድምር	ወንድ	ሴት	ድምር	ወንድ	ሴት

**Population size by Sex and Age Group and Urban Rural, Asagert Woreda, 2005**  
**የወረዳዎች የህዝብ ብዛት በ5 ዓመት የዕድሜ ክፍፍል አሳገርት ወረዳ 1997**

Age Group	Urban+Rural			Urban			Rural		
	Male+Female	Male	Female	Male+Female	Male	Female	Male+Female	Male	Female
0-4	8944	4530	4413	261	131	131	8682	4399	4283
5-9	8105	4112	3994	293	136	157	7812	3976	3836
10-14	6012	3052	2960	264	115	149	5749	2937	2812
15-19	5525	2820	2705	262	114	148	5263	2706	2557
20-24	4875	2489	2386	236	106	130	4639	2383	2256
25-29	4158	2110	2048	203	93	110	3955	2017	1939
30-34	3357	1675	1682	159	76	84	3198	1599	1599
35-39	2794	1377	1417	125	60	66	2669	1318	1351
40-44	2271	1095	1176	91	43	49	2180	1052	1128
45-49	1909	919	990	71	32	39	1838	887	951
50-54	1622	798	824	55	23	32	1567	775	792
55-59	1348	670	678	47	19	28	1301	651	650
60-64	1073	540	534	44	17	27	1029	523	506
65-69	842	425	418	34	13	22	808	412	396
70-74	634	319	316	24	8	15	611	310	300
75-79	413	209	204	9	4	6	404	205	199
80+	306	162	144	11	4	6	295	158	138
Total	54,191	27,301	26,890	2,190	992	1,198	52,001	26,309	25,692
ዕድሜ	ድምር			ከተማ			ገጠር		
	ድምር	ወንድ	ሴት	ድምር	ወንድ	ሴት	ድምር	ወንድ	ሴት

**Population size by Sex and Age Group and Urban Rural, Ankober Woreda, 2005**  
**የወረዳዎች የህዝብ ብዛት በ5 ዓመት የዕድሜ ክፍፍል አንኮበር ወረዳ 1997**

Age Group	Urban+Rural			Urban			Rural		
	Male+Female	Male	Female	Male+Female	Male	Female	Male+Female	Male	Female
0-4	14805	7419	7386	747	362	385	14059	7057	7001
5-9	13490	6754	6736	840	375	465	12650	6379	6272
10-14	10064	5028	5036	757	317	440	9307	4711	4596
15-19	9272	4656	4616	753	315	438	8519	4341	4179
20-24	8189	4117	4071	678	294	384	7511	3823	3688
25-29	6985	3492	3493	581	257	324	6405	3235	3170
30-34	5635	2775	2860	456	209	247	5180	2566	2613
35-39	4682	2279	2402	360	165	194	4322	2114	2208
40-44	3793	1806	1987	261	118	143	3532	1688	1844
45-49	3181	1512	1669	204	89	115	2977	1423	1554
50-54	2696	1306	1389	158	64	94	2538	1243	1295
55-59	2240	1096	1144	133	51	82	2107	1045	1062
60-64	1794	886	908	127	47	81	1666	839	827
65-69	1406	695	711	99	35	64	1307	660	647
70-74	1056	521	535	67	23	44	989	498	491
75-79	681	339	342	28	11	17	654	328	325
80+	508	265	243	30	12	18	478	253	224
Total	90,477	44,946	45,531	6,276	2,742	3,534	84,201	42,204	41,997
ዕድሜ	ድምር			ከተማ			ገጠር		
	ድምር	ወንድ	ሴት	ድምር	ወንድ	ሴት	ድምር	ወንድ	ሴት

**Population size by Sex and Age Group and Urban Rural, Antsokiyana Gemeza Woreda, 2005**  
**የወረዳዎች የህዝብ ብዛት በ5 ዓመት የዕድሜ ክፍፍል እንደኪያ ገምገማ ወረዳ 1997**

Age Group	Urban+Rural			Urban			Rural		
	Male+Female	Male	Female	Male+Female	Male	Female	Male+Female	Male	Female
0-4	15761	7947	7814	1972	1021	952	13789	6927	6862
5-9	14614	7320	7294	2208	1060	1148	12406	6260	6146
10-14	11111	5520	5591	1982	896	1087	9128	4624	4504
15-19	10325	5150	5175	1968	888	1079	8357	4261	4096
20-24	9147	4583	4563	1780	831	949	7366	3752	3614
25-29	7807	3901	3906	1526	727	800	6281	3175	3106
30-34	6280	3109	3171	1201	590	611	5079	2519	2560
35-39	5187	2542	2645	948	467	481	4239	2075	2164
40-44	4151	1989	2162	688	332	356	3463	1657	1807
45-49	3455	1647	1808	535	251	285	2920	1396	1524
50-54	2903	1401	1502	414	181	233	2489	1220	1269
55-59	2417	1171	1246	350	145	205	2067	1026	1041
60-64	1965	955	1010	331	132	199	1634	823	811
65-69	1540	749	792	259	100	158	1282	648	634
70-74	1148	556	592	178	68	110	970	489	481
75-79	714	352	362	73	30	43	641	322	319
80+	550	282	267	80	34	47	469	249	221
Total	99,074	49,175	49,899	16,492	7,752	8,740	82,582	41,423	41,159
ዕድሜ	ድምር			ከተማ			ገጠር		
	ድምር	ወንድ	ሴት	ድምር	ወንድ	ሴት	ድምር	ወንድ	ሴት

**Population size by Sex and Age Group and Urban Rural, Basona Werana Woreda, 2005**  
**የወረዳዎች የህዝብ ብዛት በ5 ዓመት የዕድሜ ክፍፍል ባሶና ወራና ወረዳ 1997**

Age Group	Urban+Rural			Urban			Rural		
	Male+Female	Male	Female	Male+Female	Male	Female	Male+Female	Male	Female
0-4	25918	13141	12777				25918	13141	12777
5-9	23321	11876	11445				23321	11876	11445
10-14	17160	8774	8387				17160	8774	8387
15-19	15711	8084	7627				15711	8084	7627
20-24	13850	7120	6730				13850	7120	6730
25-29	11808	6024	5784				11808	6024	5784
30-34	9547	4778	4769				9547	4778	4769
35-39	7967	3936	4031				7967	3936	4031
40-44	6508	3144	3365				6508	3144	3365
45-49	5487	2650	2837				5487	2650	2837
50-54	4680	2316	2364				4680	2316	2364
55-59	3886	1946	1940				3886	1946	1940
60-64	3074	1563	1511				3074	1563	1511
65-69	2410	1229	1181				2410	1229	1181
70-74	1822	927	896				1822	927	896
75-79	1205	612	593				1205	612	593
80+	882	471	411				882	471	411
Total	155,237	78,590	76,647				155,237	78,590	76,647
ዕድሜ	ድምር			ከተማ			ገጠር		
	ድምር	ወንድ	ሴት	ድምር	ወንድ	ሴት	ድምር	ወንድ	ሴት

**Population size by Sex and Age Group and Urban Rural, Berehet Woreda, 2005**

**የወረዳዎች የህዝብ ብዛት በ5 ዓመት የዕድሜ ክፍፍል በረዥም ወረዳ 1997**

Age Group	Urban+Rural			Urban			Rural		
	Male+Female	Male	Female	Male+Female	Male	Female	Male+Female	Male	Female
0-4	6178	3217	2961	267	149	117	5911	3067	2844
5-9	5616	2927	2689	298	155	142	5318	2772	2547
10-14	4180	2180	2000	266	132	134	3914	2048	1866
15-19	3848	2017	1831	264	131	133	3584	1887	1697
20-24	3398	1783	1615	238	121	117	3160	1662	1498
25-29	2897	1511	1386	205	106	99	2692	1406	1287
30-34	2337	1201	1136	161	86	75	2176	1115	1061
35-39	1943	987	956	127	68	59	1815	919	897
40-44	1573	781	792	92	48	43	1482	733	748
45-49	1321	655	667	72	36	35	1249	618	631
50-54	1121	566	554	54	26	28	1066	540	526
55-59	931	475	456	46	21	25	885	454	431
60-64	743	383	360	43	19	24	700	364	336
65-69	582	300	282	33	14	19	549	286	262
70-74	438	225	213	23	9	14	415	216	199
75-79	282	146	136	8	4	5	274	142	132
80+	211	115	97	10	5	6	201	110	91
Total	37,599	19,468	18,131	2,208	1,130	1,078	35,391	18,338	17,053
ዕድሜ	ድምር			ከተማ			ገጠር		
	ድምር	ወንድ	ሴት	ድምር	ወንድ	ሴት	ድምር	ወንድ	ሴት

**Population size by Sex and Age Group and Urban Rural, Efratana Gidem Woreda, 2005**

**የወረዳዎች የህዝብ ብዛት በ5 ዓመት የዕድሜ ክፍፍል ኢፍራታና ገድም ወረዳ 1997**

Age Group	Urban+Rural			Urban			Rural		
	Male+Female	Male	Female	Male+Female	Male	Female	Male+Female	Male	Female
0-4	21404	10912	10492	3101	1630	1471	18304	9283	9021
5-9	19936	10081	9855	3466	1692	1774	16470	8389	8081
10-14	15229	7629	7601	3110	1431	1680	12119	6198	5921
15-19	14184	7129	7055	3088	1419	1669	11096	5710	5385
20-24	12574	6356	6218	2794	1327	1466	9780	5029	4751
25-29	10736	5415	5321	2397	1160	1237	8339	4255	4084
30-34	8630	4318	4312	1887	943	944	6743	3375	3368
35-39	7116	3527	3589	1491	747	744	5626	2780	2846
40-44	5675	2751	2925	1079	530	549	4596	2221	2376
45-49	4717	2273	2444	843	402	441	3874	1871	2003
50-54	3953	1924	2029	648	288	360	3304	1636	1668
55-59	3293	1607	1686	548	232	316	2745	1375	1370
60-64	2690	1316	1374	520	212	308	2170	1104	1066
65-69	2109	1030	1079	407	162	246	1702	869	833
70-74	1564	762	802	278	107	170	1286	654	632
75-79	966	480	485	115	48	67	850	432	418
80+	750	387	363	127	54	73	623	333	290
Total	135,527	67,897	67,630	25,899	12,383	13,516	109,628	55,514	54,114
ዕድሜ	ድምር			ከተማ			ገጠር		
	ድምር	ወንድ	ሴት	ድምር	ወንድ	ሴት	ድምር	ወንድ	ሴት

**Population size by Sex and Age Group and Urban Rural, Ensarona Wayo Woreda, 2005**  
**የወረዳዎች የህዝብ ብዛት በ5 ዓመት የዕድሜ ክፍፍል እንግሮና ዋዩ ወረዳ 1997**

Age Group	Urban+Rural			Urban			Rural		
	Male+Female	Male	Female	Male+Female	Male	Female	Male+Female	Male	Female
0-4	23469	12035	11434	1077	548	529	22391	11486	10905
5-9	21358	10951	10407	1207	569	638	20151	10381	9769
10-14	15913	8150	7763	1086	481	605	14827	7668	7158
15-19	14653	7544	7110	1077	477	600	13576	7066	6510
20-24	12941	6669	6272	975	447	528	11967	6223	5744
25-29	11037	5655	5382	835	390	445	10202	5265	4937
30-34	8904	4493	4411	656	316	340	8247	4176	4071
35-39	7399	3691	3707	518	251	268	6880	3441	3440
40-44	5993	2925	3068	375	178	197	5619	2748	2871
45-49	5029	2450	2579	292	134	158	4737	2315	2421
50-54	4268	2120	2148	226	96	130	4042	2024	2018
55-59	3547	1778	1769	191	77	114	3357	1701	1655
60-64	2836	1436	1399	181	71	110	2655	1365	1289
65-69	2224	1128	1096	142	54	88	2082	1074	1008
70-74	1672	846	826	97	36	61	1575	810	765
75-79	1080	551	529	39	16	23	1041	535	506
80+	807	430	377	44	18	26	763	412	351
Total	143,129	72,853	70,276	9,019	4,161	4,858	134,110	68,692	65,418
ዕድሜ	ድምር			ከተማ			ገጠር		
	ድምር	ወንድ	ሴት	ድምር	ወንድ	ሴት	ድምር	ወንድ	ሴት

**Population size by Sex and Age Group and Urban Rural, Gera Keya Woreda, 2005**  
**የወረዳዎች የህዝብ ብዛት በ5 ዓመት የዕድሜ ክፍፍል ጌራ ቀያ ወረዳ 1997**

Age Group	Urban+Rural			Urban			Rural		
	Male+Female	Male	Female	Male+Female	Male	Female	Male+Female	Male	Female
0-4	27740	13903	13837	1590	828	763	26149	13075	13074
5-9	25308	12676	12631	1779	859	920	23528	11817	11711
10-14	18909	9456	9453	1599	727	871	17311	8729	8582
15-19	17434	8764	8669	1586	721	865	15848	8043	7804
20-24	15405	7758	7647	1435	674	760	13971	7084	6887
25-29	13143	6583	6560	1230	590	641	11912	5993	5919
30-34	10603	5234	5369	968	479	489	9635	4755	4880
35-39	8805	4296	4509	765	380	386	8040	3916	4124
40-44	7125	3398	3727	554	270	284	6571	3128	3442
45-49	5972	2840	3132	432	204	228	5540	2636	2904
50-54	5057	2451	2606	334	147	187	4723	2304	2419
55-59	4202	2054	2148	281	117	164	3921	1937	1984
60-64	3367	1662	1706	267	107	160	3101	1555	1546
65-69	2639	1304	1335	208	81	127	2431	1223	1208
70-74	1982	977	1005	143	55	88	1839	922	917
75-79	1275	633	642	58	24	34	1216	609	607
80+	955	497	458	65	27	38	890	469	420
Total	169,920	84,486	85,434	13,295	6,291	7,004	156,625	78,195	78,430
ዕድሜ	ድምር			ከተማ			ገጠር		
	ድምር	ወንድ	ሴት	ድምር	ወንድ	ሴት	ድምር	ወንድ	ሴት

**Population size by Sex and Age Group and Urban Rural, Gishe Woreda, 2005**  
**የወረዳዎች የህዝብ ብዛት በ5 ዓመት የዕድሜ ክፍፍል ገሼ ወረዳ 1997**

Age Group	Urban+Rural			Urban			Rural		
	Male+Female	Male	Female	Male+Female	Male	Female	Male+Female	Male	Female
0-4	11125	5569	5556	220	113	107	10905	5456	5449
5-9	10059	5048	5011	247	117	130	9812	4930	4882
10-14	7442	3742	3700	222	99	123	7219	3643	3577
15-19	6829	3454	3375	220	98	122	6608	3356	3252
20-24	6025	3047	2977	199	92	107	5826	2955	2870
25-29	5137	2580	2557	170	80	90	4967	2501	2467
30-34	4152	2049	2103	134	65	69	4017	1984	2034
35-39	3459	1685	1773	105	51	54	3353	1634	1719
40-44	2816	1341	1475	76	36	39	2740	1305	1435
45-49	2370	1128	1242	60	28	32	2310	1100	1210
50-54	2014	980	1034	45	19	26	1969	961	1008
55-59	1673	824	849	38	16	22	1635	808	827
60-64	1328	662	666	36	14	22	1292	648	644
65-69	1042	521	521	28	11	17	1014	510	504
70-74	786	392	395	20	7	12	767	384	382
75-79	515	257	257	8	3	5	506	254	252
80+	379	199	180	8	3	5	371	195	175
Total	67,149	33,477	33,672	1,837	852	985	65,312	32,625	32,687
ዕድሜ	ድምር			ከተማ			ገጠር		
	ድምር	ወንድ	ሴት	ድምር	ወንድ	ሴት	ድምር	ወንድ	ሴት

**Population size by Sex and Age Group and Urban Rural, Hagera Mariam Kesem Woreda, 2005**  
**የወረዳዎች የህዝብ ብዛት በ5 ዓመት የዕድሜ ክፍፍል ሀገረ ግርግም ከሰም ወረዳ 1997**

Age Group	Urban+Rural			Urban			Rural		
	Male+Female	Male	Female	Male+Female	Male	Female	Male+Female	Male	Female
0-4	9420	4869	4551	228	119	109	9192	4751	4442
5-9	8527	4416	4110	254	123	131	8273	4293	3979
10-14	6317	3276	3041	230	105	125	6087	3171	2916
15-19	5801	3026	2776	228	104	124	5574	2922	2652
20-24	5119	2670	2449	205	96	109	4913	2574	2339
25-29	4365	2262	2103	177	84	92	4189	2178	2011
30-34	3524	1796	1728	138	68	70	3385	1728	1658
35-39	2933	1477	1456	110	55	55	2823	1423	1400
40-44	2385	1175	1210	79	38	41	2306	1137	1169
45-49	2004	986	1018	61	29	32	1944	958	986
50-54	1705	857	848	46	20	26	1659	837	822
55-59	1416	719	697	39	16	23	1377	703	674
60-64	1126	579	547	37	15	22	1089	564	525
65-69	883	456	428	29	12	17	854	444	410
70-74	666	342	324	20	7	12	646	335	311
75-79	436	225	211	8	3	5	428	221	206
80+	320	173	147	8	3	5	312	170	142
Total	56,947	29,306	27,641	1,897	898	999	55,050	28,408	26,642
ዕድሜ	ድምር			ከተማ			ገጠር		
	ድምር	ወንድ	ሴት	ድምር	ወንድ	ሴት	ድምር	ወንድ	ሴት

**Population size by Sex and Age Group and Urban Rural, Kewete Woreda, 2005**  
**የወረዳዎች የህዝብ ብዛት በ5 ዓመት የዕድሜ ክፍፍል ቀወት ወረዳ 1997**

Age Group	Urban+Rural			Urban			Rural		
	Male+Female	Male	Female	Male+Female	Male	Female	Male+Female	Male	Female
0-4	21097	10852	10245	2825	1488	1337	18272	9364	8908
5-9	19598	10008	9591	3157	1545	1611	16442	8462	7979
10-14	14932	7559	7374	2833	1308	1526	12099	6251	5848
15-19	13888	7056	6832	2811	1296	1515	11077	5760	5317
20-24	12310	6286	6024	2544	1212	1332	9766	5074	4692
25-29	10507	5352	5156	2182	1059	1123	8325	4292	4032
30-34	8447	4265	4182	1718	860	857	6730	3405	3325
35-39	6972	3488	3484	1357	683	675	5614	2805	2810
40-44	5569	2725	2845	983	484	499	4586	2240	2346
45-49	4633	2254	2378	767	367	400	3866	1888	1978
50-54	3888	1913	1975	590	263	327	3298	1650	1648
55-59	3236	1598	1639	498	211	287	2738	1386	1352
60-64	2639	1306	1332	473	193	279	2166	1113	1053
65-69	2070	1023	1047	370	147	223	1700	876	823
70-74	1537	758	779	253	98	155	1284	660	624
75-79	954	479	475	104	43	61	849	436	414
80+	739	386	354	117	50	67	623	336	287
Total	133,017	67,307	65,710	23,583	11,309	12,274	109,434	55,998	53,436
ዕድሜ	ድምር			ከተማ			ገጠር		
	ድምር	ወንድ	ሴት	ድምር	ወንድ	ሴት	ድምር	ወንድ	ሴት

**Population size by Sex and Age Group and Urban Rural, Lalo-Mama Mider Woreda, 2005**  
**የወረዳዎች የህዝብ ብዛት በ5 ዓመት የዕድሜ ክፍፍል ላሎ ማማ ምድር ወረዳ 1997**

Age Group	Urban+Rural			Urban			Rural		
	Male+Female	Male	Female	Male+Female	Male	Female	Male+Female	Male	Female
0-4	22600	11217	11383	734	367	367	21867	10850	11016
5-9	20497	10188	10309	823	382	441	19674	9806	9868
10-14	15216	7566	7649	740	322	418	14475	7244	7231
15-19	13986	6994	6992	736	320	416	13250	6674	6576
20-24	12346	6177	6168	665	299	366	11681	5878	5803
25-29	10531	5236	5295	570	262	308	9962	4974	4987
30-34	8503	4157	4346	447	212	235	8056	3945	4111
35-39	7079	3419	3660	353	169	185	6725	3250	3475
40-44	5752	2714	3037	256	119	137	5496	2596	2900
45-49	4833	2278	2555	199	90	109	4634	2187	2446
50-54	4104	1976	2127	154	65	89	3950	1912	2038
55-59	3409	1659	1751	130	52	78	3279	1607	1672
60-64	2715	1337	1378	124	48	76	2592	1290	1302
65-69	2130	1051	1079	97	36	61	2033	1015	1018
70-74	1603	790	814	66	24	42	1537	765	772
75-79	1042	515	527	26	11	16	1016	505	511
80+	774	401	373	30	12	18	744	390	354
Total	137,121	67,677	69,444	6,149	2,788	3,361	130,972	64,889	66,083
ዕድሜ	ድምር			ከተማ			ገጠር		
	ድምር	ወንድ	ሴት	ድምር	ወንድ	ሴት	ድምር	ወንድ	ሴት

**Population size by Sex and Age Group and Urban Rural, Merehabete Woreda, 2005**  
**የወረዳዎች የህዝብ ብዛት በ5 ዓመት የዕድሜ ክፍፍል መርሃቤቱ ወረዳ 1997**

Age Group	Urban+Rural			Urban			Rural		
	Male+Female	Male	Female	Male+Female	Male	Female	Male+Female	Male	Female
0-4	22669	11618	11051	1775	931	844	20894	10688	10206
5-9	20786	10626	10161	1984	967	1018	18802	9659	9143
10-14	15616	7952	7664	1782	818	964	13835	7135	6700
15-19	14433	7384	7049	1767	810	957	12666	6574	6092
20-24	12766	6549	6217	1599	758	841	11167	5790	5376
25-29	10890	5561	5329	1371	662	709	9518	4899	4620
30-34	8776	4424	4351	1080	538	542	7695	3886	3809
35-39	7273	3627	3646	852	426	426	6421	3201	3220
40-44	5862	2859	3002	617	302	315	5244	2557	2688
45-49	4902	2383	2519	481	228	253	4421	2155	2266
50-54	4143	2048	2095	371	165	206	3772	1883	1888
55-59	3444	1715	1730	313	132	181	3132	1583	1549
60-64	2773	1391	1382	296	121	176	2476	1270	1206
65-69	2176	1092	1084	232	92	140	1943	1000	944
70-74	1628	815	814	159	61	98	1469	754	716
75-79	1037	526	511	65	27	38	972	498	473
80+	783	414	370	72	31	41	711	383	328
Total	139,956	70,983	68,973	14818	7,070	7,748	125,138	63,913	61,225
ዕድሜ	ድምር			ከተማ			ገጠር		
	ድምር	ወንድ	ሴት	ድምር	ወንድ	ሴት	ድምር	ወንድ	ሴት

**Population size by Sex and Age Group and Urban Rural, Mida Woreda, 2005**  
**የወረዳዎች የህዝብ ብዛት በ5 ዓመት የዕድሜ ክፍፍል ሚዳና ኦሮሞ ወረዳ 1997**

Age Group	Urban+Rural			Urban			Rural		
	Male+Female	Male	Female	Male+Female	Male	Female	Male+Female	Male	Female
0-4	15781	7870	7911	748	362	387	15033	7509	7524
5-9	14367	7161	7206	841	375	466	13526	6786	6740
10-14	10711	5330	5381	759	317	442	9953	5013	4939
15-19	9862	4934	4929	753	315	438	9109	4619	4491
20-24	8710	4362	4348	679	294	385	8031	4068	3963
25-29	7430	3698	3731	582	257	325	6848	3442	3406
30-34	5996	2939	3056	457	209	248	5539	2730	2808
35-39	4982	2414	2568	360	165	194	4622	2249	2373
40-44	4039	1914	2125	262	118	144	3777	1796	1981
45-49	3389	1603	1786	204	89	115	3185	1514	1671
50-54	2872	1386	1486	158	64	94	2714	1323	1392
55-59	2388	1162	1225	134	51	83	2254	1111	1142
60-64	1910	939	971	127	47	81	1782	893	890
65-69	1496	738	758	99	35	64	1397	703	695
70-74	1124	552	572	67	23	44	1057	529	528
75-79	727	360	367	28	11	17	699	350	349
80+	541	281	260	30	12	18	511	269	242
Total	96,325	47,645	48,680	6,288	2,742	3,546	90,037	44,903	45,134
ዕድሜ	ድምር			ከተማ			ገጠር		
	ድምር	ወንድ	ሴት	ድምር	ወንድ	ሴት	ድምር	ወንድ	ሴት

**Population size by Sex and Age Group and Urban Rural, Moretena Jiru Woreda, 2005**  
**የወረዳዎች የህዝብ ብዛት በ5 ዓመት የዕድሜ ክፍፍል ሞረትና ጾታ ወረዳ 1997**

Age Group	Urban+Rural			Urban			Rural		
	Male+Female	Male	Female	Male+Female	Male	Female	Male+Female	Male	Female
0-4	16639	8499	8140	1427	725	702	15212	7774	7438
5-9	15288	7780	7509	1599	753	846	13689	7026	6663
10-14	11511	5827	5683	1438	637	801	10073	5191	4882
15-19	10650	5414	5236	1428	632	796	9222	4782	4440
20-24	9419	4802	4617	1290	590	700	8129	4211	3917
25-29	8036	4079	3957	1106	516	590	6930	3563	3367
30-34	6472	3246	3226	869	419	450	5603	2827	2776
35-39	5361	2661	2700	686	332	354	4675	2329	2346
40-44	4316	2096	2220	497	236	261	3818	1860	1959
45-49	3607	1745	1861	389	179	210	3218	1567	1651
50-54	3046	1498	1548	300	128	172	2746	1370	1376
55-59	2532	1253	1279	253	103	150	2280	1151	1129
60-64	2044	1018	1026	241	94	146	1803	924	880
65-69	1604	799	805	189	72	117	1415	727	687
70-74	1198	596	602	128	48	81	1070	548	522
75-79	760	383	377	53	21	32	707	362	345
80+	575	302	273	57	23	34	518	279	239
Total	103,058	51,999	51,059	11,950	5,508	6,442	91,108	46,491	44,617

ዕድሜ	ኢምር			ከተማ			ገጠር		
	ኢምር	ወንድ	ሴት	ኢምር	ወንድ	ሴት	ኢምር	ወንድ	ሴት

**Population size by Sex and Age Group and Urban Rural, Tarma Ber Woreda, 2005**  
**የወረዳዎች የህዝብ ብዛት በ5 ዓመት የዕድሜ ክፍፍል ጣርጣ በር ወረዳ 1997**

Age Group	Urban+Rural			Urban			Rural		
	Male+Female	Male	Female	Male+Female	Male	Female	Male+Female	Male	Female
0-4	16193	8125	8068	1710	819	892	14483	7306	7177
5-9	14957	7453	7504	1925	850	1076	13032	6603	6428
10-14	11326	5596	5730	1737	718	1018	9589	4878	4711
15-19	10502	5207	5295	1723	712	1011	8779	4495	4284
20-24	9294	4625	4668	1555	667	888	7738	3958	3780
25-29	7931	3932	3999	1332	583	750	6598	3349	3249
30-34	6381	3130	3251	1045	473	572	5336	2657	2679
35-39	5278	2563	2714	825	375	451	4452	2188	2264
40-44	4238	2014	2223	600	266	333	3638	1748	1890
45-49	3535	1674	1860	468	202	267	3067	1473	1594
50-54	2978	1432	1546	363	145	218	2615	1287	1328
55-59	2479	1198	1281	308	116	191	2172	1082	1090
60-64	2009	974	1034	292	106	186	1717	869	848
65-69	1577	764	812	230	81	149	1347	683	663
70-74	1177	569	607	158	54	104	1019	515	504
75-79	737	364	373	64	24	40	673	340	333
80+	564	289	275	71	27	44	493	263	231
Total	101,154	49,911	51,243	14,407	6,217	8,190	86,747	43,694	43,053

ዕድሜ	ኢምር			ከተማ			ገጠር		
	ኢምር	ወንድ	ሴት	ኢምር	ወንድ	ሴት	ኢምር	ወንድ	ሴት

**Population size by Sex and Age Group and Urban Rural, Mojana Wadera Woreda,2005**  
**የወረዳዎች የህዝብ ብዛት በ5 ዓመት የዕድሜ ክፍፍል ሞገና ዋደራ ወረዳ 1997**

Age Group	Urban+Rural			Urban			Rural		
	Male+Female	Male	Female	Male+Female	Male	Female	Male+Female	Male	Female
0-4	14031	7076	6955	293	157	137	13738	6919	6819
5-9	12689	6416	6273	328	163	165	12361	6253	6108
10-14	9389	4757	4632	294	138	156	9095	4619	4476
15-19	8618	4393	4225	291	136	155	8327	4257	4070
20-24	7604	3876	3728	264	128	136	7340	3748	3591
25-29	6485	3283	3202	226	112	115	6259	3172	3087
30-34	5240	2607	2633	178	91	88	5061	2516	2545
35-39	4364	2144	2220	141	72	69	4223	2072	2151
40-44	3553	1706	1847	102	51	51	3451	1655	1796
45-49	2988	1433	1555	79	39	41	2909	1395	1514
50-54	2542	1247	1295	61	28	33	2481	1219	1262
55-59	2112	1047	1065	52	22	29	2060	1024	1035
60-64	1678	843	835	49	20	29	1629	823	806
65-69	1316	663	653	38	15	23	1277	647	630
70-74	993	498	494	26	10	16	966	488	478
75-79	649	327	323	11	5	6	639	322	316
80+	480	254	226	12	5	7	468	249	219
<b>Total</b>	<b>84,730</b>	<b>42,569</b>	<b>42,161</b>	<b>2,446</b>	<b>1,190</b>	<b>1,256</b>	<b>82,284</b>	<b>41,379</b>	<b>40,905</b>

ዕድሜ	ድምር			ከተማ			ገጠር		
	ድምር	ወንድ	ሴት	ድምር	ወንድ	ሴት	ድምር	ወንድ	ሴት
	84,730	42,569	42,161	2,446	1,190	1,256	82,284	41,379	40,905

**Population size by Sex and Age Group and Urban Rural, Minjarena Shenkora Woreda,2005**  
**የወረዳዎች የህዝብ ብዛት በ5 ዓመት የዕድሜ ክፍፍል ሞገጃና ሸንኮራ ወረዳ 1997**

Age Group	Urban+Rural			Urban			Rural		
	Male+Female	Male	Female	Male+Female	Male	Female	Male+Female	Male	Female
0-4	22106	11565	10541	1650	828	822	20456	10737	9720
5-9	20259	10563	9696	1850	860	990	18410	9703	8706
10-14	15213	7895	7317	1665	728	938	13548	7168	6380
15-19	14059	7326	6734	1653	721	932	12407	6605	5802
20-24	12429	6492	5937	1493	675	818	10936	5817	5119
25-29	10601	5512	5089	1280	590	690	9321	4922	4399
30-34	8537	4383	4154	1005	479	526	7532	3904	3627
35-39	7076	3596	3480	794	380	414	6282	3217	3066
40-44	5703	2838	2866	576	270	306	5127	2568	2559
45-49	4772	2368	2404	450	204	245	4322	2164	2158
50-54	4037	2039	1998	347	147	200	3689	1892	1798
55-59	3359	1707	1651	293	117	176	3065	1590	1476
60-64	2703	1384	1320	278	107	171	2426	1277	1149
65-69	2120	1086	1035	218	81	137	1902	1004	898
70-74	1589	812	777	150	55	95	1439	757	682
75-79	1012	525	488	61	24	37	951	500	451
80+	766	413	353	68	27	40	698	386	312
<b>Total</b>	<b>136,342</b>	<b>70,503</b>	<b>65,839</b>	<b>13,830</b>	<b>6,293</b>	<b>7,537</b>	<b>122,512</b>	<b>64,210</b>	<b>58,302</b>

ዕድሜ	ድምር			ከተማ			ገጠር		
	ድምር	ወንድ	ሴት	ድምር	ወንድ	ሴት	ድምር	ወንድ	ሴት
	136,342	70,503	65,839	13,830	6,293	7,537	122,512	64,210	58,302

Population size by Sex and Age Group and Urban Rural, North Shewa Zone, 2005

የወረዳዎች የህዝብ ብዛት በ5 ዓመት የዕድሜ ክፍፍል ሰሜን ሸዋ ክፍለ ክልል 1997

Age Group	Urban+Rural			Urban			Rural		
	Male+Female	Male	Female	Male+Female	Male	Female	Male+Female	Male	Female
0-4	338503	171917	166586	28720	14708	14012	309783	157208	152574
5-9	310916	157351	153565	32166	15273	16893	278749	142078	136672
10-14	234025	117873	116151	28917	12918	15999	205108	104955	100153
15-19	216479	109515	106964	28697	12808	15888	187782	96707	91075
20-24	191477	97148	94329	25942	11978	13964	165534	85170	80365
25-29	163377	82530	80847	22247	10470	11777	141131	72061	69070
30-34	131605	65669	65935	17494	8505	8989	114110	57164	56947
35-39	109029	53828	55201	13814	6740	7074	95215	47088	48127
40-44	87793	42391	45402	10011	4784	5226	77782	37607	40176
45-49	73383	35311	38071	7811	3620	4191	65571	31691	33880
50-54	61952	30300	31652	6026	2601	3426	55925	27700	28226
55-59	51529	25366	26164	5094	2088	3005	46436	23278	23158
60-64	41555	20593	20962	4831	1906	2926	36724	18688	18036
65-69	32587	16156	16432	3784	1451	2333	28803	14705	14099
70-74	24375	12053	12321	2592	970	1622	21783	11083	10700
75-79	15463	7750	7713	1062	430	632	14401	7320	7081
80+	11722	6126	5596	1177	485	692	10545	5641	4904
Total	2095768	1051879	1043889	240385	111737	128648	1855383	940142	915241
ዕድሜ	ድምር			ከተማ			ገጠር		
	ድምር	ወንድ	ሴት	ድምር	ወንድ	ሴት	ድምር	ወንድ	ሴት

Population size by Sex and Age Group and Urban Rural, Ambassel Woreda, 2005

የወረዳዎች የህዝብ ብዛት በ5 ዓመት የዕድሜ ክፍፍል አምባሰል ወረዳ 1997

Age Group	Urban+Rural			Urban			Rural		
	Male+Female	Male	Female	Male+Female	Male	Female	Male+Female	Male	Female
0-4	21667	10944	10723	600	301	299	21067	10644	10424
5-9	19911	10098	9814	749	351	398	19162	9747	9416
10-14	17333	8663	8670	867	377	491	16466	8287	8179
15-19	15178	7658	7520	833	359	474	14346	7299	7046
20-24	12734	6489	6245	674	290	384	12060	6199	5861
25-29	10660	5377	5283	557	245	312	10103	5132	4971
30-34	8634	4191	4443	445	207	238	8189	3984	4205
35-39	7377	3501	3876	353	166	187	7024	3336	3688
40-44	6446	2976	3470	255	119	136	6191	2856	3335
45-49	5606	2580	3025	200	91	110	5405	2489	2916
50-54	4830	2276	2554	160	63	97	4670	2213	2458
55-59	4080	1940	2140	133	50	83	3947	1890	2056
60-64	3313	1586	1727	116	44	71	3197	1542	1655
65-69	2598	1256	1342	90	34	56	2508	1222	1286
70-74	1921	948	972	63	23	39	1858	925	933
75-79	1235	615	619	34	12	23	1201	604	597
80+	963	482	481	34	12	23	929	470	458
Total	144,485	71,580	72,905	6,162	2,741	3,421	138,323	68,839	69,484
ዕድሜ	ድምር			ከተማ			ገጠር		
	ድምር	ወንድ	ሴት	ድምር	ወንድ	ሴት	ድምር	ወንድ	ሴት

Population size by Sex and Age Group and Urban Rural, Debre Sina Woreda, 2005

የወረዳዎች የህዝብ ብዛት በ5 ዓመት የዕድሜ ክፍፍል ደብረ ሲና ወረዳ 1997

Age Group	Urban+Rural			Urban			Rural		
	Male+Female	Male	Female	Male+Female	Male	Female	Male+Female	Male	Female
0-4	25108	12677	12431	838	417	421	24270	12260	12010
5-9	23127	11716	11411	1049	487	562	22077	11229	10849
10-14	20185	10068	10117	1215	523	692	18970	9545	9425
15-19	17694	8906	8788	1167	498	669	16526	8408	8119
20-24	14838	7544	7294	943	403	541	13895	7141	6754
25-29	12420	6252	6168	780	340	440	11640	5912	5728
30-34	10057	4875	5182	623	287	336	9434	4588	4846
35-39	8585	4072	4513	494	230	264	8091	3842	4249
40-44	7489	3456	4033	356	166	191	7133	3291	3842
45-49	6508	2993	3515	281	125	155	6228	2868	3360
50-54	5605	2636	2969	225	88	137	5380	2549	2832
55-59	4732	2246	2486	185	69	117	4546	2177	2369
60-64	3846	1838	2008	161	61	100	3685	1777	1908
65-69	3016	1455	1560	126	47	79	2889	1408	1482
70-74	2229	1098	1131	89	33	56	2141	1065	1075
75-79	1430	711	719	48	16	32	1382	695	687
80+	1118	559	559	48	17	31	1070	542	528
Total	167,986	83,102	84,884	8,629	3,805	4,824	159,357	79,297	80,060
ዕድሜ	ድምር			ከተማ			ገጠር		
	ድምር	ወንድ	ሴት	ድምር	ወንድ	ሴት	ድምር	ወንድ	ሴት

Population size by Sex and Age Group and Urban Rural, Dessie Zuria Woreda, 2005

የወረዳዎች የህዝብ ብዛት በ5 ዓመት የዕድሜ ክፍፍል ደሴ ዙሪያ ወረዳ 1997

Age Group	Urban+Rural			Urban			Rural		
	Male+Female	Male	Female	Male+Female	Male	Female	Male+Female	Male	Female
0-4	35959	17932	18027	339	167	172	35620	17765	17854
5-9	32820	16464	16356	423	194	228	32397	16269	16128
10-14	28334	14040	14294	491	209	282	27843	13831	14012
15-19	24725	12382	12343	471	199	273	24254	12183	12070
20-24	20768	10508	10259	381	161	220	20387	10347	10040
25-29	17396	8702	8695	315	135	179	17082	8566	8515
30-34	14104	6763	7341	252	114	137	13853	6649	7204
35-39	12085	5659	6426	200	92	108	11885	5567	6318
40-44	10624	4834	5790	144	67	78	10480	4768	5712
45-49	9264	4205	5059	113	50	63	9151	4155	4996
50-54	7994	3728	4266	90	35	55	7904	3693	4211
55-59	6753	3183	3570	75	27	48	6678	3155	3522
60-64	5474	2598	2876	65	24	41	5409	2574	2836
65-69	4295	2059	2236	51	19	32	4244	2040	2203
70-74	3179	1557	1622	35	13	23	3143	1544	1599
75-79	2050	1015	1035	19	6	13	2031	1008	1022
80+	1590	792	798	18	6	12	1572	786	786
Total	237,415	116,422	120,993	3,483	1,519	1,964	233,932	114,903	119,029
ዕድሜ	ድምር			ከተማ			ገጠር		
	ድምር	ወንድ	ሴት	ድምር	ወንድ	ሴት	ድምር	ወንድ	ሴት

Population size by Sex and Age Group and Urban Rural, Albuko, 2005

የወረዳዎች የህዝብ ብዛት በ5 ዓመት የዕድሜ ክፍፍል አልቡኮ ወረዳ 1997

Age Group	Urban+Rural			Urban			Rural		
	Male+Female	Male	Female	Male+Female	Male	Female	Male+Female	Male	Female
0-4	13401	6733	6669	223	108	115	13178	6625	6554
5-9	12265	6193	6072	278	126	152	11987	6067	5920
10-14	10624	5293	5331	323	135	188	10301	5158	5143
15-19	9284	4672	4612	310	128	182	8974	4543	4431
20-24	7794	3962	3832	251	104	147	7544	3859	3685
25-29	6527	3282	3245	207	87	120	6320	3194	3126
30-34	5289	2553	2736	165	74	92	5124	2479	2644
35-39	4526	2136	2391	131	59	72	4395	2076	2319
40-44	3970	1821	2149	95	43	52	3875	1778	2097
45-49	3458	1582	1876	74	32	42	3383	1549	1834
50-54	2982	1400	1582	59	23	37	2923	1377	1546
55-59	2519	1194	1325	50	18	32	2470	1177	1293
60-64	2043	975	1068	43	16	27	2001	960	1041
65-69	1603	773	830	34	12	22	1570	761	809
70-74	1186	584	602	23	8	15	1163	576	587
75-79	764	380	384	13	4	9	751	376	375
80+	594	297	296	12	4	8	582	293	288
Total	88,831	43,829	45,002	2,292	981	1,311	86,539	42,848	43,691
ዕድሜ	ድምር			ከተማ			ገጠር		
	ድምር	ወንድ	ሴት	ድምር	ወንድ	ሴት	ድምር	ወንድ	ሴት

Population size by Sex and Age Group and Urban Rural, Jama Woreda,2005

የወረዳዎች የህዝብ ብዛት በ5 ዓመት የዕድሜ ክፍፍል ጸግ ወረዳ 1997

Age Group	Urban+Rural			Urban			Rural		
	Male+Female	Male	Female	Male+Female	Male	Female	Male+Female	Male	Female
0-4	19164	9686	9478	564	275	289	18600	9411	9189
5-9	17624	8940	8684	706	322	384	16918	8618	8300
10-14	15356	7672	7685	819	345	474	14538	7327	7211
15-19	13453	6782	6670	787	329	458	12665	6453	6212
20-24	11285	5748	5537	636	267	370	10648	5481	5167
25-29	9446	4762	4685	526	224	302	8920	4538	4383
30-34	7649	3711	3938	420	189	230	7229	3522	3707
35-39	6531	3100	3431	331	151	180	6200	2949	3251
40-44	5706	2634	3071	240	109	131	5465	2525	2940
45-49	4961	2283	2677	189	83	106	4772	2201	2571
50-54	4274	2013	2260	150	57	93	4123	1956	2167
55-59	3609	1717	1892	125	45	80	3484	1671	1813
60-64	2932	1404	1528	109	40	69	2823	1364	1459
65-69	2298	1111	1187	84	31	54	2214	1081	1133
70-74	1700	839	861	59	21	38	1641	818	823
75-79	1091	544	547	32	11	21	1059	534	525
80+	852	427	425	32	11	21	820	416	404
Total	127,931	63,373	64,558	5,811	2,509	3,302	122,120	60,864	61,256
ዕድሜ	ድምር			ከተማ			ገጠር		
	ድምር	ወንድ	ሴት	ድምር	ወንድ	ሴት	ድምር	ወንድ	ሴት

Population size by Sex and Age Group and Urban Rural, Kalu Woreda,2005

የወረዳዎች የህዝብ ብዛት በ5 ዓመት የዕድሜ ክፍፍል ቃሉ ወረዳ 1997

Age Group	Urban+Rural			Urban			Rural		
	Male+Female	Male	Female	Male+Female	Male	Female	Male+Female	Male	Female
0-4	34578	17765	16813	1517	808	710	33061	16958	16103
5-9	31966	16475	15491	1889	944	945	30076	15531	14546
10-14	28016	14215	13801	2176	1013	1164	25840	13202	12637
15-19	24606	12594	12012	2090	965	1126	22515	11629	10886
20-24	20623	10658	9965	1691	781	910	18932	9877	9055
25-29	17257	8836	8421	1400	659	741	15856	8177	7679
30-34	13967	6903	7064	1122	556	566	12845	6347	6498
35-39	11901	5759	6142	889	445	444	11012	5314	5698
40-44	10346	4873	5473	643	322	321	9703	4551	5152
45-49	8976	4210	4766	504	244	261	8472	3967	4505
50-54	7723	3696	4028	400	170	231	7323	3526	3797
55-59	6520	3146	3375	332	134	198	6188	3012	3177
60-64	5304	2576	2728	290	120	170	5015	2456	2558
65-69	4161	2040	2121	226	92	134	3935	1948	1988
70-74	3075	1538	1537	158	64	95	2916	1474	1442
75-79	1970	994	976	86	32	54	1884	962	921
80+	1546	783	763	87	33	54	1459	750	709
Total	232,534	117,060	115,474	15,502	7,379	8,123	217,032	109,681	107,351
ዕድሜ	ድምር			ከተማ			ገጠር		
	ድምር	ወንድ	ሴት	ድምር	ወንድ	ሴት	ድምር	ወንድ	ሴት

Population size by Sex and Age Group and Urban Rural, Kelela Woreda, 2005

የወረዳዎች የህዝብ ብዛት በ5 ዓመት የዕድሜ ክፍፍል ከሰኔ ወረዳ 1997

Age Group	Urban+Rural			Urban			Rural		
	Male+Female	Male	Female	Male+Female	Male	Female	Male+Female	Male	Female
0-4	21593	10911	10682	615	307	308	20978	10604	10374
5-9	19851	10069	9782	769	359	410	19082	9711	9371
10-14	17286	8640	8647	891	385	506	16396	8255	8141
15-19	15141	7639	7502	856	367	489	14285	7272	7013
20-24	12702	6472	6230	692	296	396	12010	6176	5834
25-29	10633	5363	5269	572	250	322	10060	5113	4947
30-34	8611	4179	4432	457	211	246	8154	3968	4186
35-39	7355	3491	3864	362	169	193	6993	3323	3671
40-44	6426	2968	3458	262	122	140	6164	2846	3318
45-49	5587	2571	3016	205	92	113	5382	2479	2902
50-54	4815	2268	2547	165	64	100	4650	2204	2446
55-59	4065	1933	2132	137	51	86	3929	1883	2046
60-64	3303	1582	1722	119	45	74	3184	1536	1648
65-69	2589	1252	1337	92	35	57	2497	1217	1280
70-74	1915	946	969	65	24	41	1850	922	929
75-79	1229	613	616	34	12	23	1195	602	593
80+	961	481	480	35	13	23	925	468	457
Total	144,063	71,380	72,683	6,328	2,801	3,527	137,735	68,579	69,156
ዕድሜ	ኢትዮጵያ			ከተማ			ገጠር		
	ደምር	ወንድ	ሴት	ደምር	ወንድ	ሴት	ደምር	ወንድ	ሴት

Population size by Sex and Age Group and Urban Rural, Kuta Ber Woreda, 2005

የወረዳዎች የህዝብ ብዛት በ5 ዓመት የዕድሜ ክፍፍል ከታላቅ በር ወረዳ 1997

Age Group	Urban+Rural			Urban			Rural		
	Male+Female	Male	Female	Male+Female	Male	Female	Male+Female	Male	Female
0-4	17682	8880	8802	434	217	218	17247	8663	8584
5-9	16230	8187	8043	543	254	289	15687	7934	7754
10-14	14109	7017	7092	629	273	356	13480	6744	6736
15-19	12348	6200	6147	603	259	344	11744	5941	5803
20-24	10360	5255	5105	488	209	279	9872	5045	4827
25-29	8674	4354	4321	404	177	227	8270	4177	4093
30-34	7028	3391	3637	322	149	173	6705	3242	3464
35-39	6008	2834	3174	256	119	136	5752	2714	3038
40-44	5256	2411	2844	185	87	98	5071	2325	2746
45-49	4572	2092	2481	144	66	79	4428	2026	2402
50-54	3941	1846	2095	116	45	71	3825	1800	2025
55-59	3327	1575	1753	96	36	60	3232	1539	1693
60-64	2701	1287	1414	83	32	51	2618	1255	1363
65-69	2118	1019	1099	65	24	41	2053	994	1059
70-74	1567	770	797	46	17	29	1521	753	768
75-79	1098	500	508	25	8	17	983	491	491
80+	784	391	393	24	8	16	760	382	377
Total	117,712	58,007	59,705	4,463	1,980	2,483	113,249	56,027	57,222
ዕድሜ	ኢትዮጵያ			ከተማ			ገጠር		
	ደምር	ወንድ	ሴት	ደምር	ወንድ	ሴት	ደምር	ወንድ	ሴት

**Population size by Sex and Age Group and Urban Rural, Legambo Woreda, 2005**

**የወረዳዎች የህዝብ ብዛት በ5 ዓመት የዕድሜ ክፍፍል ለጋምቦ ወረዳ 1997.**

Age Group	Urban+Rural			Urban			Rural		
	Male+Female	Male	Female	Male+Female	Male	Female	Male+Female	Male	Female
0-4	26032	13044	12988	254	121	133	25778	12922	12855
5-9	23764	11976	11789	319	142	177	23445	11834	11612
10-14	20519	10213	10306	370	152	218	20149	10060	10088
15-19	17908	9007	8901	357	145	211	17551	8862	8690
20-24	15043	7643	7399	288	117	171	14755	7526	7229
25-29	12600	6330	6270	238	99	139	12361	6231	6131
30-34	10214	4920	5294	190	83	106	10024	4837	5187
35-39	8748	4116	4632	150	67	83	8598	4049	4549
40-44	7689	3516	4173	109	48	60	7580	3467	4113
45-49	6705	3059	3646	86	37	49	6619	3022	3597
50-54	5787	2712	3075	69	26	43	5718	2686	3032
55-59	4887	2315	2572	57	20	37	4831	2295	2536
60-64	3963	1890	2073	49	18	32	3914	1872	2041
65-69	3108	1497	1611	38	14	25	3069	1483	1586
70-74	2300	1132	1168	27	9	17	2273	1123	1151
75-79	1484	738	746	15	5	10	1469	733	735
80+	1151	575	576	14	5	10	1137	570	566
Total	171,901	84,682	87,219	2,630	1,109	1,521	169,271	83,573	85,698
ዕድሜ	ኢጋር			ከተማ			ገጠር		
	ኢጋር	ወንድ	ሴት	ኢጋር	ወንድ	ሴት	ኢጋር	ወንድ	ሴት

**Population size by Sex and Age Group and Urban Rural, Mekdela Woreda, 2005**

**የወረዳዎች የህዝብ ብዛት በ5 ዓመት የዕድሜ ክፍፍል መቅደላ ወረዳ 1997**

Age Group	Urban+Rural			Urban			Rural		
	Male+Female	Male	Female	Male+Female	Male	Female	Male+Female	Male	Female
0-4	22425	11239	11185	310	149	160	22115	11090	11025
5-9	20504	10331	10173	388	175	213	20116	10156	9960
10-14	17735	8821	8914	449	187	262	17286	8633	8652
15-19	15492	7785	7707	433	179	254	15059	7606	7453
20-24	13009	6604	6404	350	145	205	12659	6459	6200
25-29	10896	5470	5426	289	122	167	10607	5348	5259
30-34	8830	4253	4577	231	103	128	8599	4150	4449
35-39	7560	3557	4002	183	83	100	7376	3475	3902
40-44	6635	3036	3599	131	59	72	6504	2976	3527
45-49	5782	2638	3143	103	44	59	5678	2594	3085
50-54	4988	2337	2651	82	31	51	4906	2306	2600
55-59	4213	1993	2219	69	24	44	4144	1969	2175
60-64	3418	1629	1789	61	22	38	3358	1607	1751
65-69	2680	1290	1390	47	17	30	2633	1273	1360
70-74	1983	975	1008	32	12	20	1951	964	988
75-79	1277	634	643	17	5	12	1260	629	631
80+	992	495	497	17	5	12	975	490	485
Total	148,417	73,088	75,329	3,191	1,363	1,828	145,226	71,725	73,501
ዕድሜ	ኢጋር			ከተማ			ገጠር		
	ኢጋር	ወንድ	ሴት	ኢጋር	ወንድ	ሴት	ኢጋር	ወንድ	ሴት

Population size by Sex and Age Group and Urban Rural, Sayinte Woreda, 2005

የወረዳዎች የህዝብ ብዛት በ5 ዓመት የዕድሜ ክፍፍል ሳይንት ወረዳ 1997

Age Group	Urban+Rural			Urban			Rural		
	Male+Female	Male	Female	Male+Female	Male	Female	Male+Female	Male	Female
0-4	32974	16762	16212	315	153	161	32659	16609	16050
5-9	30103	15390	14713	394	180	214	29709	15210	14499
10-14	25983	13123	12860	457	193	264	25527	12931	12596
15-19	22681	11574	11107	440	184	256	22241	11390	10851
20-24	19054	9822	9232	355	148	207	18699	9674	9025
25-29	15958	8134	7824	293	125	168	15664	8009	7655
30-34	12926	6322	6604	234	106	128	12693	6216	6477
35-39	11069	5289	5781	185	85	100	10885	5204	5680
40-44	9726	4519	5208	134	61	73	9592	4457	5135
45-49	8478	3929	4549	104	46	59	8374	3884	4490
50-54	7322	3484	3838	84	32	53	7238	3453	3786
55-59	6185	2975	3210	70	25	44	6116	2950	3166
60-64	5016	2429	2588	60	22	38	4956	2407	2549
65-69	3935	1924	2011	47	17	30	3888	1907	1981
70-74	2914	1455	1459	33	12	21	2881	1443	1438
75-79	1878	948	931	17	5	12	1861	943	919
80+	1460	741	719	18	6	12	1442	735	707
Total	217,663	108,820	108,843	3,239	1,400	1,839	214,424	107,420	107,004
ዕድሜ	ድምር			ከተማ			ገጠር		
	ድምር	ወንድ	ሴት	ድምር	ወንድ	ሴት	ድምር	ወንድ	ሴት

Population size by Sex and Age Group and Urban Rural, Tehuledere Woreda, 2005

የወረዳዎች የህዝብ ብዛት በ5 ዓመት የዕድሜ ክፍፍል ተሁለደሪ ወረዳ 1997

Age Group	Urban+Rural			Urban			Rural		
	Male+Female	Male	Female	Male+Female	Male	Female	Male+Female	Male	Female
0-4	22315	11263	11052	1799	925	874	20516	10338	10178
5-9	20908	10550	10358	2246	1082	1164	18662	9468	9194
10-14	18631	9209	9421	2595	1161	1434	16035	8048	7987
15-19	16465	8196	8268	2494	1106	1388	13971	7090	6880
20-24	13761	6916	6845	2016	894	1121	11745	6021	5724
25-29	11508	5740	5768	1668	754	914	9839	4986	4854
30-34	9311	4506	4804	1335	637	698	7976	3869	4107
35-39	7899	3750	4149	1057	510	548	6842	3240	3602
40-44	6796	3144	3653	765	369	396	6031	2775	3256
45-49	5866	2697	3169	601	279	321	5265	2418	2847
50-54	5029	2344	2685	479	195	285	4549	2149	2400
55-59	4240	1989	2251	397	153	244	3844	1836	2007
60-64	3461	1634	1826	346	137	210	3114	1497	1617
65-69	2713	1292	1421	270	105	164	2443	1187	1256
70-74	2000	971	1028	189	73	117	1810	899	912
75-79	1273	624	649	104	37	67	1169	587	582
80+	1008	494	514	103	38	65	905	456	448
Total	153,181	75,319	77,862	18,464	8,454	10,010	134,717	66,865	67,852
ዕድሜ	ድምር			ከተማ			ገጠር		
	ድምር	ወንድ	ሴት	ድምር	ወንድ	ሴት	ድምር	ወንድ	ሴት

Population size by Sex and Age Group and Urban Rural, Tenta Woreda, 2005

የወረዳዎች የህዝብ ብዛት በ5 ዓመት የዕድሜ ክፍፍል ተገታ ወረዳ 1997

Age Group	Urban+Rural			Urban			Rural		
	Male+Female	Male	Female	Male+Female	Male	Female	Male+Female	Male	Female
0-4	26841	13556	13285	826	416	411	26014	13140	12875
5-9	24697	12519	12178	1034	486	548	23663	12033	11630
10-14	21530	10752	10778	1196	522	674	20334	10230	10104
15-19	18865	9509	9355	1149	498	652	17715	9012	8704
20-24	15822	8056	7766	929	402	527	14893	7654	7240
25-29	13245	6675	6569	769	340	430	12476	6336	6140
30-34	10727	5204	5523	615	287	328	10112	4917	5195
35-39	9160	4347	4813	487	229	257	8673	4117	4556
40-44	7997	3693	4305	352	166	186	7645	3527	4119
45-49	6952	3198	3753	276	125	151	6675	3073	3602
50-54	5989	2820	3170	221	88	133	5768	2732	3036
55-59	5056	2402	2654	183	69	114	4873	2333	2540
60-64	4108	1965	2143	160	62	98	3949	1903	2045
65-69	3221	1556	1665	124	47	77	3097	1509	1588
70-74	2383	1175	1207	87	33	54	2296	1142	1153
75-79	1530	762	768	48	16	31	1482	745	737
80+	1194	597	598	48	16	31	1147	580	567
Total	179,317	88,785	90,532	8,503	3,801	4,702	170,814	84,984	85,830
ዕድሜ	ድምር			ከተማ			ገጠር		
	ድምር	ወንድ	ሴት	ድምር	ወንድ	ሴት	ድምር	ወንድ	ሴት

Population size by Sex and Age Group and Urban Rural, Wegedie Woreda, 2005

የወረዳዎች የህዝብ ብዛት በ5 ዓመት የዕድሜ ክፍፍል ወገዲ ወረዳ 1997

Age Group	Urban+Rural			Urban			Rural		
	Male+Female	Male	Female	Male+Female	Male	Female	Male+Female	Male	Female
0-4	19895	10023	9872	266	130	135	19629	9893	9736
5-9	18188	9212	8976	333	153	181	17855	9059	8795
10-14	15728	7866	7863	386	163	222	15342	7702	7640
15-19	13736	6940	6797	370	155	215	13366	6785	6582
20-24	11536	5888	5648	299	126	173	11237	5762	5475
25-29	9661	4875	4785	247	106	141	9413	4770	4644
30-34	7828	3792	4036	197	89	108	7631	3703	3928
35-39	6702	3172	3530	156	72	84	6546	3100	3445
40-44	5883	2707	3176	112	52	61	5770	2655	3115
45-49	5127	2353	2774	89	39	50	5038	2314	2724
50-54	4424	2084	2340	71	27	44	4353	2057	2296
55-59	3736	1778	1958	58	21	37	3678	1757	1921
60-64	3030	1452	1578	51	19	32	2979	1433	1546
65-69	2375	1149	1226	39	14	25	2336	1135	1201
70-74	1759	870	890	27	9	18	1732	860	872
75-79	1132	566	566	14	5	10	1118	561	557
80+	879	441	438	14	5	10	865	437	428
Total	131,618	65,168	66,450	2,731	1,185	1,546	128,887	63,983	64,904
ዕድሜ	ድምር			ከተማ			ገጠር		
	ድምር	ወንድ	ሴት	ድምር	ወንድ	ሴት	ድምር	ወንድ	ሴት

Population size by Sex and Age Group and Urban Rural, Were Babu Woreda, 2005

የወረዳዎች የህዝብ ብዛት በ5 ዓመት የዕድሜ ክፍፍል ወረ ባቡ ወረዳ 1997

Age Group	Urban+Rural			Urban			Rural		
	Male+Female	Male	Female	Male+Female	Male	Female	Male+Female	Male	Female
0-4	16825	8491	8334	698	381	317	16127	8110	8018
5-9	15538	7873	7665	868	446	423	14670	7428	7242
10-14	13604	6792	6812	999	478	520	12605	6314	6291
15-19	11941	6017	5924	959	455	504	10982	5562	5420
20-24	10008	5092	4916	776	369	407	9232	4723	4508
25-29	8376	4221	4155	642	311	331	7734	3910	3824
30-34	6784	3297	3487	515	262	252	6269	3035	3235
35-39	5786	2750	3036	408	210	199	5378	2541	2837
40-44	5037	2328	2709	296	152	144	4741	2176	2565
45-49	4371	2012	2359	232	115	117	4139	1897	2243
50-54	3759	1766	1993	182	80	102	3577	1686	1890
55-59	3172	1503	1669	151	63	88	3021	1440	1581
60-64	2579	1231	1348	131	56	75	2448	1175	1273
65-69	2022	974	1048	103	43	60	1920	931	989
70-74	1493	734	759	71	29	42	1422	705	717
75-79	957	475	482	39	15	24	919	460	459
80+	750	374	376	40	16	24	710	358	352
Total	113,003	55,930	57,073	7,109	3,480	3,629	105,894	52,450	53,444
ዕድሜ	ድምር			ከተማ			ገጠር		
	ድምር	ወንድ	ሴት	ድምር	ወንድ	ሴት	ድምር	ወንድ	ሴት

Population size by Sex and Age Group and Urban Rural, Were Ilu Woreda, 2005

የወረዳዎች የህዝብ ብዛት በ5 ዓመት የዕድሜ ክፍፍል ወረ ኢሉ ወረዳ 1997

Age Group	Urban+Rural			Urban			Rural		
	Male+Female	Male	Female	Male+Female	Male	Female	Male+Female	Male	Female
0-4	23129	11558	11571	1355	671	683	21774	10886	10888
5-9	21500	10755	10745	1695	785	910	19805	9969	9835
10-14	18982	9318	9665	1962	842	1120	17020	8475	8545
15-19	16712	8267	8444	1885	802	1083	14826	7465	7361
20-24	13988	6989	6999	1525	649	876	12463	6340	6122
25-29	11704	5797	5906	1262	548	714	10442	5249	5192
30-34	9475	4537	4938	1008	463	545	8467	4074	4393
35-39	8061	3781	4280	797	370	427	7263	3411	3852
40-44	6982	3189	3793	577	268	310	6405	2921	3483
45-49	6046	2748	3298	454	202	251	5593	2546	3046
50-54	5195	2405	2790	364	141	223	4831	2264	2567
55-59	4383	2044	2338	301	111	190	4082	1934	2148
60-64	3569	1676	1893	262	99	163	3307	1577	1730
65-69	2798	1326	1472	204	76	129	2593	1250	1343
70-74	2064	998	1065	143	53	90	1921	946	975
75-79	1320	644	675	79	26	52	1241	618	623
80+	1038	508	530	79	27	51	960	481	479
Total	156,944	76,542	80,402	13,953	6,134	7,819	142,991	70,408	72,583
ዕድሜ	ድምር			ከተማ			ገጠር		
	ድምር	ወንድ	ሴት	ድምር	ወንድ	ሴት	ድምር	ወንድ	ሴት

Population size by Sex and Age Group and Urban Rural, Kombolcha Woreda, 2005

የወረዳዎች የህዝብ ብዛት በ5 ዓመት የዕድሜ ክፍፍል ከምስልጅ ወረዳ 1997

Age Group	Urban+Rural			Urban			Rural		
	Male+Female	Male	Female	Male+Female	Male	Female	Male+Female	Male	Female
0-4	6056	3256	2800	6056	3256	2800			
5-9	7534	3805	3729	7534	3805	3729			
10-14	8675	4083	4592	8675	4083	4592			
15-19	8332	3889	4443	8332	3889	4443			
20-24	6736	3146	3590	6736	3146	3590			
25-29	5582	2655	2927	5582	2655	2927			
30-34	4477	2241	2236	4477	2241	2236			
35-39	3548	1794	1754	3548	1794	1754			
40-44	2569	1299	1271	2569	1299	1271			
45-49	2012	982	1030	2012	982	1030			
50-54	1596	685	911	1596	685	911			
55-59	1322	540	782	1322	540	782			
60-64	1154	483	671	1154	483	671			
65-69	897	371	526	897	371	526			
70-74	631	258	374	631	258	374			
75-79	346	130	215	346	130	215			
80+	348	135	213	348	135	213			
Total	61,816	29,753	32,063	61,816	29,753	32,063			
ዕድሜ	ድምር			ከተማ			ገጠር		
	ድምር	ወንድ	ሴት	ድምር	ወንድ	ሴት	ድምር	ወንድ	ሴት

Population size by Sex and Age Group and Urban Rural, Dessie Woreda, 2005

የወረዳዎች የህዝብ ብዛት በ5 ዓመት የዕድሜ ክፍፍል ደሴ ወረዳ 1997

Age Group	Urban+Rural			Urban			Rural		
	Male+Female	Male	Female	Male+Female	Male	Female	Male+Female	Male	Female
0-4	14848	7739	7109	14848	7739	7109			
5-9	18511	9045	9466	18511	9045	9466			
10-14	21362	9704	11658	21362	9704	11658			
15-19	20525	9245	11280	20525	9245	11280			
20-24	16594	7480	9114	16594	7480	9114			
25-29	13744	6312	7432	13744	6312	7432			
30-34	11003	5328	5675	11003	5328	5675			
35-39	8719	4265	4454	8719	4265	4454			
40-44	6312	3086	3226	6312	3086	3226			
45-49	4951	2335	2616	4951	2335	2616			
50-54	3946	1630	2316	3946	1630	2316			
55-59	3268	1284	1984	3268	1284	1984			
60-64	2853	1149	1705	2853	1149	1705			
65-69	2220	883	1337	2220	883	1337			
70-74	1562	613	949	1562	613	949			
75-79	857	310	547	857	310	547			
80+	862	321	541	862	321	541			
Total	152,137	70,728	81,409	152,137	70,728	81,409			

Population size by Sex and Age Group and Urban Rural, South Wello Zone, 2005

የወረዳዎች የህዝብ ብዛት በ5 ዓመት የዕድሜ ክፍፍል ደቡብ ወሎ ክፍለ ክልል 1997

Age Group	Urban+Rural			Urban			Rural		
	Male+Female	Male	Female	Male+Female	Male	Female	Male+Female	Male	Female
0-4	400490	202459	198031	31855	16541	15314	368635	185917	182718
5-9	375041	189597	185444	39728	19335	20393	335313	170262	165050
10-14	333995	165489	168506	45863	20745	25118	288132	144744	143388
15-19	295085	147262	147822	44063	19761	24301	251022	127501	123521
20-24	246654	124273	122381	35624	15987	19636	211030	108285	102745
25-29	206285	103136	103149	29496	13487	16009	176789	89649	87140
30-34	166914	80967	85948	23610	11386	12224	143304	69580	73724
35-39	141620	67372	74247	18706	9115	9591	122913	58257	64656
40-44	121888	56489	65399	13539	6594	6945	108350	49895	58454
45-49	105219	48466	56753	10617	4985	5632	94602	43482	51121
50-54	90198	42129	48069	8460	3478	4981	81739	38651	43088
55-59	76067	35757	40310	7008	2739	4268	69059	33018	36041
60-64	62069	29384	32685	6114	2448	3666	55955	26936	29019
65-69	48647	23228	25419	4758	1882	2876	43889	21346	22543
70-74	35861	17462	18399	3342	1304	2038	32520	16158	16361
75-79	22831	11204	11627	1827	655	1172	21004	10549	10455
80+	18089	8892	9197	1834	678	1156	16255	8214	8041
Total	2,746,954	1,353,568	1,393,386	326,443	151,122	175,321	2,420,511	1,202,446	1,218,065
ዕድሜ	ድምር			ከተማ			ገጠር		
	ድምር	ወንድ	ሴት	ድምር	ወንድ	ሴት	ድምር	ወንድ	ሴት

**Population size by Sex and Age Group and Urban Rural, Adi Arkaye Woreda, 2005**

**የወረዳዎች የህዝብ ብዛት በ5 ዓመት የዕድሜ ክፍፍል አዲ አርቃይ ወረዳ 1997**

Age Group	Urban+Rural			Urban			Rural		
	Male+Female	Male	Female	Male+Female	Male	Female	Male+Female	Male	Female
0-4	27460	13889	13571	1719	872	847	25741	13018	12724
5-9	24301	12287	12014	1898	893	1005	22403	11394	11009
10-14	16994	8716	8277	1609	727	882	15384	7989	7395
15-20	15542	7924	7617	1537	671	866	14005	7254	6751
20-24	13674	6932	6742	1222	509	714	12451	6423	6028
25-29	11552	5813	5739	1025	420	605	10527	5394	5133
30-34	9170	4550	4620	865	363	502	8306	4187	4118
35-39	7465	3694	3771	709	301	407	6757	3393	3364
40-44	5902	2929	2972	541	236	305	5360	2693	2667
45-49	4736	2371	2365	428	185	243	4309	2187	2122
50-54	3710	1908	1802	329	132	197	3381	1776	1605
55-59	2901	1506	1394	260	102	158	2641	1404	1237
60-64	2179	1128	1051	209	83	127	1970	1046	924
65-69	1597	828	769	159	63	96	1438	765	673
70-74	1093	572	521	109	44	65	984	528	456
75-79	648	342	307	62	27	35	586	315	272
80+	425	233	193	46	19	27	379	214	165
Total	149,349	75,625	73,724	12,726	5,646	7,080	136,623	69,979	66,644
ዕድሜ	ድምር			ከተማ			ገጠር		
	ድምር	ወንድ	ሴት	ድምር	ወንድ	ሴት	ድምር	ወንድ	ሴት

**Population size by Sex and Age Group and Urban Rural, Alefa Takusa Woreda, 2005**

**የወረዳዎች የህዝብ ብዛት በ5 ዓመት የዕድሜ ክፍፍል አለፋ ጣቁሳ ወረዳ 1997**

Age Group	Urban+Rural			Urban			Rural		
	Male+Female	Male	Female	Male+Female	Male	Female	Male+Female	Male	Female
0-4	54791	27954	26837	2969	1466	1503	51822	26488	25334
5-9	48391	24688	23702	3285	1502	1783	45105	23186	21919
10-14	33770	17480	16289	2787	1223	1565	30982	16258	14725
15-19	30868	15889	14979	2666	1128	1537	28202	14760	13442
20-24	27193	13926	13267	2121	856	1265	25072	13070	12002
25-29	22975	11682	11293	1779	706	1072	21196	10975	10221
30-34	18220	9131	9089	1500	610	890	16720	8521	8199
35-39	14833	7411	7422	1229	506	724	13604	6906	6698
40-44	11730	5877	5853	939	398	541	10791	5480	5312
45-49	9417	4761	4656	743	312	432	8673	4449	4225
50-54	7383	3837	3546	572	223	349	6811	3615	3197
55-59	5773	3030	2743	452	171	280	5321	2858	2463
60-64	4333	2267	2066	365	139	226	3967	2127	1840
65-69	3170	1661	1508	274	105	169	2896	1556	1339
70-74	2175	1150	1025	190	75	115	1985	1075	910
75-79	1291	687	603	108	46	62	1183	641	541
80+	846	468	378	81	32	49	765	436	329
Total	297,158	151,900	145,258	22,061	9,499	12,562	275,097	142,401	132,696
ዕድሜ	ድምር			ከተማ			ገጠር		
	ድምር	ወንድ	ሴት	ድምር	ወንድ	ሴት	ድምር	ወንድ	ሴት

Population size by Sex and Age Group and Urban Rural, Mierab Belesa Woreda,2005

የወረዳዎች የህዝብ ብዛት በ5 ዓመት የዕድሜ ክፍፍል ምዕራብ በለሳ ወረዳ 1997

Age Group	Urban+Rural			Urban			Rural		
	Male+Female	Male	Female	Male+Female	Male	Female	Male+Female	Male	Female
0-4	29130	14889	14241	638	315	323	28492	14574	13918
5-9	25506	13080	12426	707	323	384	24799	12757	12042
10-14	17634	9208	8426	600	263	337	17035	8945	8089
15-19	16080	8364	7716	574	243	331	15506	8121	7385
20-24	14241	7375	6866	457	184	273	13785	7191	6594
25-29	12036	6190	5846	383	152	231	11653	6039	5615
30-34	9516	4820	4696	323	131	192	9193	4689	4504
35-39	7744	3908	3836	265	109	156	7480	3799	3680
40-44	6134	3100	3034	201	85	116	5933	3015	2918
45-49	4929	2515	2414	160	67	93	4769	2448	2321
50-54	3867	2036	1831	122	48	75	3745	1989	1756
55-59	3022	1609	1413	97	37	60	2925	1572	1353
60-64	2259	1200	1059	78	30	48	2181	1171	1010
65-69	1651	879	772	59	22	36	1592	856	736
70-74	1132	608	524	41	16	25	1091	591	500
75-79	673	363	311	23	10	13	650	353	297
80+	437	246	191	17	7	11	420	240	181
Total	155,994	80,391	75,603	4,744	2,040	2,704	151,250	78,351	72,899
ዕድሜ	ድምር			ከተማ			ገጠር		
	ድምር	ወንድ	ሴት	ድምር	ወንድ	ሴት	ድምር	ወንድ	ሴት

Population size by Sex and Age Group and Urban Rural, Misrak Belesa Woreda,2005

የወረዳዎች የህዝብ ብዛት በ5 ዓመት የዕድሜ ክፍፍል ምስራቅ በለሳ ወረዳ 1997

Age Group	Urban+Rural			Urban			Rural		
	Male+Female	Male	Female	Male+Female	Male	Female	Male+Female	Male	Female
0-4	21160	10765	10395	787	394	393	20373	10371	10002
5-9	18602	9482	9121	871	404	467	17732	9078	8654
10-14	12917	6694	6223	738	329	409	12179	6366	5813
15-19	11792	6083	5709	706	303	402	11086	5779	5307
20-24	10417	5347	5070	561	230	331	9856	5117	4738
25-29	8803	4487	4316	471	190	281	8332	4297	4035
30-34	6970	3501	3470	397	164	233	6574	3337	3237
35-39	5674	2840	2834	325	136	189	5348	2704	2645
40-44	4490	2252	2238	248	107	141	4242	2146	2097
45-49	3607	1826	1781	197	84	113	3410	1742	1668
50-54	2828	1475	1353	150	60	91	2677	1415	1262
55-59	2210	1165	1045	119	46	73	2091	1119	972
60-64	1655	870	785	96	37	59	1559	833	726
65-69	1210	637	573	72	28	44	1138	609	529
70-74	830	441	389	50	20	30	780	421	359
75-79	493	263	230	28	12	16	465	251	214
80+	322	179	143	21	9	13	300	170	130
Total	113,980	58,307	55,673	5,837	2,551	3,286	108,143	55,756	52,387
ዕድሜ	ድምር			ከተማ			ገጠር		
	ድምር	ወንድ	ሴት	ድምር	ወንድ	ሴት	ድምር	ወንድ	ሴት

Population size by Sex and Age Group and Urban Rural, Beyeda Woreda, 2005

የወረዳዎች የህዝብ ብዛት በ5 ዓመት የዕድሜ ክፍፍል በየዓመት ወረዳ 1997

Age Group	Urban+Rural			Urban			Rural		
	Male+Female	Male	Female	Male+Female	Male	Female	Male+Female	Male	Female
0-4	19793	9790	10003	240	98	142	19553	9692	9861
5-9	17284	8584	8700	268	100	168	17016	8483	8532
10-14	11909	6030	5878	229	82	147	11680	5948	5731
15-19	10853	5476	5377	220	75	144	10633	5401	5232
20-24	9630	4840	4790	176	58	118	9454	4782	4672
25-29	8140	4062	4078	147	47	100	7993	4015	3978
30-34	6433	3159	3274	124	41	83	6309	3118	3191
35-39	5235	2560	2675	101	33	68	5134	2527	2607
40-44	4149	2031	2118	77	26	51	4072	2005	2068
45-49	3333	1649	1685	61	21	40	3272	1628	1644
50-54	2613	1337	1277	47	15	33	2566	1322	1244
55-59	2042	1057	985	38	12	26	2004	1046	959
60-64	1524	787	736	30	9	21	1493	778	716
65-69	1112	576	537	22	6	16	1090	569	521
70-74	761	397	364	15	4	10	747	393	354
75-79	452	237	215	7	2	5	445	235	210
80+	293	161	131	6	2	4	287	159	128
Total	105,558	52,733	52,825	1,808	632	1,176	103,750	52,101	51,649
ዕድሜ	ድምር			ከተማ			ገጠር		
	ድምር	ወንድ	ሴት	ድምር	ወንድ	ሴት	ድምር	ወንድ	ሴት

Population size by Sex and Age Group and Urban Rural, Chilga Woreda, 2005

የወረዳዎች የህዝብ ብዛት በ5 ዓመት የዕድሜ ክፍፍል በየዓመት ወረዳ 1997

Age Group	Urban+Rural			Urban			Rural		
	Male+Female	Male	Female	Male+Female	Male	Female	Male+Female	Male	Female
0-4	43271	21966	21305	2344	1180	1165	40927	20787	20140
5-9	38211	19405	18806	2590	1210	1381	35621	18195	17426
10-14	26661	13742	12919	2196	984	1212	24464	12758	11706
15-19	24367	12490	11877	2098	908	1191	22269	11582	10686
20-24	21467	10945	10522	1669	689	980	19798	10256	9542
25-29	18136	9180	8956	1399	568	831	16737	8612	8125
30-34	14385	7178	7207	1180	491	689	13205	6687	6518
35-39	11713	5826	5886	968	407	561	10744	5419	5325
40-44	9263	4621	4642	740	321	419	8523	4300	4223
45-49	7435	3743	3692	584	251	334	6850	3492	3359
50-54	5828	3016	2812	450	179	270	5379	2837	2542
55-59	4555	2381	2174	355	138	217	4200	2242	1957
60-64	3420	1782	1638	288	112	176	3132	1670	1462
65-69	2503	1306	1197	216	85	132	2286	1222	1065
70-74	1716	904	812	149	60	89	1567	844	723
75-79	1018	540	478	84	36	48	934	504	431
80+	667	368	299	63	26	37	604	342	261
Total	234,616	119,393	115,223	17,375	7,644	9,731	217,241	111,749	105,492
ዕድሜ	ድምር			ከተማ			ገጠር		
	ድምር	ወንድ	ሴት	ድምር	ወንድ	ሴት	ድምር	ወንድ	ሴት

Population size by Sex and Age Group and Urban Rural, Dabat Woreda, 2005

የወረዳዎች የህዝብ ብዛት በ5 ዓመት የዕድሜ ክፍፍል ዳባት ወረዳ 1997

Age Group	Urban+Rural			Urban			Rural		
	Male+Female	Male	Female	Male+Female	Male	Female	Male+Female	Male	Female
0-4	30306	15348	14958	2665	1295	1371	27640	14053	13587
5-9	27012	13629	13383	2954	1328	1627	24058	12301	11756
10-14	19030	9705	9325	2508	1080	1428	16523	8625	7897
15-19	17438	8827	8611	2399	997	1402	15039	7830	7209
20-24	15282	7690	7592	1911	756	1155	13371	6935	6437
25-29	12907	6448	6459	1603	625	978	11304	5823	5481
30-34	10269	5059	5210	1352	539	813	8917	4520	4397
35-39	8364	4111	4252	1108	447	660	7256	3664	3592
40-44	6602	3259	3342	845	352	494	5757	2908	2849
45-49	5294	2636	2658	668	275	393	4626	2360	2266
50-54	4146	2114	2032	515	197	318	3632	1918	1714
55-59	3245	1668	1577	407	152	256	2837	1516	1321
60-64	2445	1252	1193	330	124	207	2115	1128	987
65-69	1791	918	873	248	93	155	1543	826	718
70-74	1230	636	594	172	66	106	1058	570	488
75-79	727	380	347	97	40	57	630	340	290
80+	482	260	222	74	29	45	408	231	177
Total	166,569	83,942	82,627	19,855	8,393	11,462	146,714	75,549	71,165
ዕድሜ	ድምር			ከተማ			ገጠር		
	ድምር	ወንድ	ሴት	ድምር	ወንድ	ሴት	ድምር	ወንድ	ሴት

Population size by Sex and Age Group and Urban Rural, Debarq Woreda, 2005

የወረዳዎች የህዝብ ብዛት በ5 ዓመት የዕድሜ ክፍፍል ደባርት ወረዳ 1997

Age Group	Urban+Rural			Urban			Rural		
	Male+Female	Male	Female	Male+Female	Male	Female	Male+Female	Male	Female
0-4	31233	15678	15556	3518	1738	1780	27716	13940	13776
5-9	28016	13984	14032	3894	1782	2112	24122	12202	11920
10-14	19867	10006	9861	3304	1450	1854	16564	8556	8007
15-19	18237	9106	9131	3159	1338	1821	15078	7768	7310
20-24	15918	7892	8025	2513	1014	1498	13405	6878	6527
25-29	13442	6614	6828	2109	838	1271	11333	5776	5557
30-34	10720	5207	5513	1778	724	1054	8943	4484	4459
35-39	8734	4234	4500	1456	600	858	7277	3634	3643
40-44	6885	3355	3529	1113	472	641	5772	2883	2889
45-49	5518	2710	2808	879	369	510	4639	2341	2298
50-54	4316	2165	2151	676	264	412	3640	1902	1739
55-59	3380	1708	1672	537	204	333	2843	1504	1339
60-64	2554	1285	1269	435	166	269	2120	1119	1001
65-69	1874	944	930	326	125	202	1548	819	729
70-74	1286	654	632	226	89	137	1061	566	495
75-79	760	392	368	128	55	74	632	338	294
80+	505	267	237	96	38	58	408	229	179
Total	173,245	86,202	87,043	26,147	11,264	14,883	147,098	74,938	72,160
ዕድሜ	ድምር			ከተማ			ገጠር		
	ድምር	ወንድ	ሴት	ድምር	ወንድ	ሴት	ድምር	ወንድ	ሴት

**Population size by Sex and Age Group and Urban Rural, Dembiya Woreda, 2005**

**የወረዳዎች የህዝብ ብዛት በ5 ዓመት የዕድሜ ክፍፍል ደምቢያ ወረዳ 1997**

Age Group	Urban+Rural			Urban			Rural		
	Male+Female	Male	Female	Male+Female	Male	Female	Male+Female	Male	Female
0-4	46470	23437	23033	4006	1923	2083	42464	21514	20950
5-9	51089	25905	25184	3968	1880	2088	47121	24025	23096
10-14	44430	23416	21014	4476	2039	2436	39954	21377	18578
15-19	33833	16681	17153	3617	1407	2210	30216	15274	14942
20-24	25733	12708	13025	2693	1071	1621	23041	11637	11404
25-29	20981	10009	10972	2632	1067	1565	18349	8942	9407
30-34	18593	9144	9449	2047	770	1277	16546	8374	8172
35-39	13267	6760	6507	1799	701	1098	11468	6059	5409
40-44	12360	6106	6254	1588	546	1042	10772	5560	5213
45-49	7557	4020	3537	1254	486	768	6303	3534	2769
50-54	9655	4611	5044	1275	413	862	8379	4198	4181
55-59	5017	2762	2255	685	280	405	4332	2482	1850
60-64	6866	3713	3153	838	353	485	6027	3360	2667
65-69	3514	2185	1329	395	155	240	3119	2030	1089
70-74	3732	2193	1539	366	219	146	3367	1974	1393
75-79	1573	1046	527	111	73	38	1462	972	490
80+	1999	1223	776	164	60	104	1835	1163	672
Total	306,671	155,920	150,751	31,915	13,446	18,469	274,756	142,474	132,282

ዕድሜ	ድምር			ከተማ			ገጠር		
	ድምር	ወንድ	ሴት	ድምር	ወንድ	ሴት	ድምር	ወንድ	ሴት

**Population size by Sex and Age Group and Urban Rural, Gondar Woreda, 2005**

**የወረዳዎች የህዝብ ብዛት በ5 ዓመት የዕድሜ ክፍፍል ጎንደር ወረዳ 1997**

Age Group	Urban+Rural			Urban			Rural		
	Male+Female	Male	Female	Male+Female	Male	Female	Male+Female	Male	Female
0-4	27453	14308	13144	27453	14308	13144			
5-9	30260	14671	15589	30260	14671	15589			
10-14	25629	11942	13687	25629	11942	13687			
15-19	24460	11016	13443	24460	11016	13443			
20-24	19424	8356	11068	19424	8356	11068			
25-29	16282	6901	9381	16282	6901	9381			
30-34	13746	5960	7786	13746	5960	7786			
35-39	11276	4945	6331	11276	4945	6331			
40-44	8622	3889	4734	8622	3889	4734			
45-49	6818	3044	3774	6818	3044	3774			
50-54	5225	2176	3049	5225	2176	3049			
55-59	4144	1683	2462	4144	1683	2462			
60-64	3350	1367	1983	3350	1367	1983			
65-69	2522	1033	1489	2522	1033	1489			
70-74	1752	736	1015	1752	736	1015			
75-79	1000	450	550	1000	450	550			
80+	753	319	433	753	319	433			
Total	202,714	92,796	109,918	202,714	92,796	109,918			

ዕድሜ	ድምር			ከተማ			ገጠር		
	ድምር	ወንድ	ሴት	ድምር	ወንድ	ሴት	ድምር	ወንድ	ሴት

Population size by Sex and Age Group and Urban Rural, Janamora Woreda, 2005

የወረዳዎች የህዝብ ብዛት በ5 ዓመት የዕድሜ ክፍፍል ጳናጥራ ወረዳ 1997

Age Group	Urban+Rural			Urban			Rural		
	Male+Female	Male	Female	Male+Female	Male	Female	Male+Female	Male	Female
0-4	32708	16322	16386	382	174	208	32326	16148	16178
5-9	28557	14313	14244	425	178	247	28132	14135	13997
10-14	19676	10056	9619	362	145	217	19313	9911	9402
15-19	17929	9132	8797	347	134	213	17582	8998	8584
20-24	15909	8069	7840	277	102	175	15632	7968	7664
25-29	13449	6775	6674	232	84	148	13217	6691	6526
30-34	10626	5267	5359	196	73	123	10430	5195	5235
35-39	8646	4269	4377	160	60	100	8486	4209	4277
40-44	6853	3387	3466	121	47	74	6732	3340	3392
45-49	5506	2748	2758	96	36	60	5410	2712	2698
50-54	4320	2230	2090	74	26	48	4246	2204	2042
55-59	3373	1762	1612	59	20	39	3315	1742	1573
60-64	2519	1314	1206	48	17	31	2472	1297	1175
65-69	1840	961	879	36	12	23	1804	949	856
70-74	1259	663	596	24	8	16	1236	655	580
75-79	749	396	353	13	5	8	736	390	346
80+	486	269	217	10	3	6	476	266	210
Total	174,406	87,934	86,472	2,862	1,124	1,738	171,544	86,810	84,734
ዕድሜ	ድምር			ከተማ			ገጠር		
	ድምር	ወንድ	ሴት	ድምር	ወንድ	ሴት	ድምር	ወንድ	ሴት

Population size by Sex and Age Group and Urban Rural, Laye Armachiho Woreda, 2005

የወረዳዎች የህዝብ ብዛት በ5 ዓመት የዕድሜ ክፍፍል ላይ አርማጭሆ ወረዳ 1997

Age Group	Urban+Rural			Urban			Rural		
	Male+Female	Male	Female	Male+Female	Male	Female	Male+Female	Male	Female
0-4	31004	15387	15617	1161	565	596	29843	14823	15020
5-9	27256	13554	13702	1286	579	706	25971	12975	12996
10-14	18920	9570	9351	1093	472	621	17828	9098	8730
15-19	17273	8694	8579	1044	435	609	16229	8259	7970
20-24	15262	7643	7618	831	329	502	14431	7314	7116
25-29	12900	6414	6485	698	273	426	12202	6142	6060
30-34	10218	5004	5214	589	235	353	9630	4769	4861
35-39	8319	4060	4259	482	195	287	7836	3865	3972
40-44	6583	3219	3364	368	153	215	6216	3067	3149
45-49	5284	2609	2675	291	120	171	4994	2489	2505
50-54	4142	2108	2034	224	86	138	3917	2022	1895
55-59	3236	1666	1571	177	66	111	3059	1599	1460
60-64	2424	1244	1180	143	54	89	2281	1190	1091
65-69	1772	911	861	108	40	67	1665	871	794
70-74	1215	631	585	74	29	45	1141	602	540
75-79	722	376	346	42	18	25	680	359	321
80+	471	256	214	32	12	19	439	244	195
Total	167,001	83,346	83,655	8,642	3,660	4,982	158,359	79,686	78,673
ዕድሜ	ድምር			ከተማ			ገጠር		
	ድምር	ወንድ	ሴት	ድምር	ወንድ	ሴት	ድምር	ወንድ	ሴት

Population size by Sex and Age Group and Urban Rural, Metema Woreda, 2005

የወረዳዎች የህዝብ ብዛት በ15 ዓመት የዕድሜ ክፍፍል መተማ ወረዳ 1997

Age Group	Urban+Rural			Urban			Rural		
	Male+Female	Male	Female	Male+Female	Male	Female	Male+Female	Male	Female
0-4	14145	7727	6419	2737	1552	1185	11408	6175	5234
5-9	12930	6996	5934	2997	1591	1406	9933	5405	4528
10-14	9359	5084	4276	2529	1294	1234	6831	3789	3041
15-19	8625	4635	3989	2407	1194	1212	6218	3441	2777
20-24	7429	3952	3477	1904	906	998	5525	3046	2479
25-29	6264	3306	2958	1595	748	847	4669	2558	2112
30-34	5028	2632	2396	1348	646	702	3680	1986	1694
35-39	4101	2146	1955	1107	536	571	2993	1610	1384
40-44	3222	1699	1523	848	421	427	2374	1277	1097
45-49	2579	1367	1212	670	330	340	1909	1037	872
50-54	2012	1078	934	510	236	274	1502	842	660
55-59	1578	849	729	403	182	221	1174	666	508
60-64	1200	642	558	326	147	178	874	495	379
65-69	883	474	409	244	111	133	639	363	276
70-74	607	330	278	170	79	90	437	250	187
75-79	358	198	161	98	48	49	261	149	112
80+	242	135	107	73	34	39	169	101	68
Total	80,562	43,248	37,314	19,964	10,057	9,907	60,598	33,191	27,407
ዕድሜ	ድምር			ከተማ			ገጠር		
	ድምር	ወንድ	ሴት	ድምር	ወንድ	ሴት	ድምር	ወንድ	ሴት

Population size by Sex and Age Group and Urban Rural, Quara Woreda, 2005

የወረዳዎች የህዝብ ብዛት በ15 ዓመት የዕድሜ ክፍፍል ቋራ ወረዳ 1997

Age Group	Urban+Rural			Urban			Rural		
	Male+Female	Male	Female	Male+Female	Male	Female	Male+Female	Male	Female
0-4	8837	4533	4304	74	48	26	8762	4485	4278
5-9	7708	3975	3733	81	49	32	7627	3926	3701
10-14	5306	2792	2514	67	39	28	5239	2753	2486
15-19	4834	2536	2297	65	37	28	4768	2499	2269
20-24	4289	2240	2049	50	28	22	4239	2212	2027
25-29	3626	1881	1745	42	22	19	3584	1858	1726
30-34	2862	1462	1400	34	19	15	2828	1443	1385
35-39	2328	1185	1143	29	16	13	2299	1169	1131
40-44	1847	940	907	23	13	10	1824	927	897
45-49	1482	762	720	17	10	7	1466	753	713
50-54	1163	618	545	12	6	6	1151	611	540
55-59	909	489	419	10	5	4	899	484	415
60-64	677	364	313	7	4	3	670	359	310
65-69	495	267	228	6	3	3	489	263	226
70-74	338	183	154	4	2	1	334	181	153
75-79	200	110	91	1	1	0	199	109	91
80+	130	75	55	1	1	0	129	74	55
Total	47,030	24,411	22,619	522	305	217	46,508	24,106	22,402
ዕድሜ	ድምር			ከተማ			ገጠር		
	ድምር	ወንድ	ሴት	ድምር	ወንድ	ሴት	ድምር	ወንድ	ሴት

Population size by Sex and Age Group and Urban Rural, Tegede Woreda, 2005

የወረዳዎች የህዝብ ብዛት በ5 ዓመት የዕድሜ ክፍፍል ጠገድ ወረዳ 1997

Age Group	Urban+Rural			Urban			Rural		
	Male+Female	Male	Female	Male+Female	Male	Female	Male+Female	Male	Female
0-4	11117	5697	5421	632	373	259	10485	5323	5162
5-9	9815	5042	4773	689	382	307	9126	4660	4466
10-14	6848	3579	3269	581	312	269	6267	3267	3000
15-19	6257	3254	3003	552	288	264	5705	2966	2739
20-24	5507	2844	2663	435	218	218	5072	2627	2446
25-29	4652	2385	2267	364	180	184	4288	2206	2082
30-34	3691	1868	1823	308	156	153	3383	1712	1671
35-39	3005	1516	1489	253	128	124	2752	1388	1365
40-44	2377	1203	1175	194	101	93	2184	1101	1082
45-49	1908	973	934	153	79	74	1755	894	861
50-54	1493	783	711	116	56	59	1378	726	651
55-59	1168	618	550	92	44	48	1076	574	502
60-64	876	463	413	74	36	39	802	427	375
65-69	641	339	302	56	26	29	585	313	273
70-74	439	234	205	38	19	20	401	216	185
75-79	261	140	121	22	11	10	239	129	110
80+	170	95	75	16	8	8	154	87	67
Total	60,226	31,033	29,193	4,574	2,417	2,157	55,652	28,616	27,036
ዕድሜ	ድምር			ከተማ			ገጠር		
	ድምር	ወንድ	ሴት	ድምር	ወንድ	ሴት	ድምር	ወንድ	ሴት

Population size by Sex and Age Group and Urban Rural, Tach Armachiho Woreda, 2005

የወረዳዎች የህዝብ ብዛት በ5 ዓመት የዕድሜ ክፍፍል ታች አርግጭሆ ወረዳ 1997

Age Group	Urban+Rural			Urban			Rural		
	Male+Female	Male	Female	Male+Female	Male	Female	Male+Female	Male	Female
0-4	15877	8199	7678	943	520	424	14933	7679	7255
5-9	14033	7254	6779	1035	533	503	12998	6721	6277
10-14	9804	5147	4657	875	434	440	8929	4713	4216
15-19	8961	4679	4282	833	401	433	8128	4279	3849
20-24	7885	4092	3793	659	303	356	7226	3789	3437
25-29	6660	3432	3228	552	250	302	6108	3182	2927
30-34	5284	2687	2598	467	217	250	4818	2470	2348
35-39	4302	2180	2122	382	179	203	3920	2001	1918
40-44	3402	1730	1672	293	141	152	3110	1589	1521
45-49	2730	1400	1330	231	110	120	2499	1290	1210
50-54	2139	1126	1012	176	79	97	1963	1048	915
55-59	1673	889	784	140	61	79	1534	828	705
60-64	1256	666	590	113	50	63	1143	616	526
65-69	919	488	431	85	37	48	834	451	384
70-74	630	337	293	58	26	32	572	311	260
75-79	373	201	172	33	16	17	341	186	155
80+	244	137	107	24	11	13	220	126	94
Total	86,172	44,644	41,528	6,898	3,366	3,532	79,274	41,278	37,996
ዕድሜ	ድምር			ከተማ			ገጠር		
	ድምር	ወንድ	ሴት	ድምር	ወንድ	ሴት	ድምር	ወንድ	ሴት

Population size by Sex and Age Group and Urban Rural, Wegera Woreda, 2005

የወረዳዎች የህዝብ ብዛት በ5 ዓመት የዕድሜ ክፍፍል ወገራ ወረዳ 1997

Age Group	Urban+Rural			Urban			Rural		
	Male+Female	Male	Female	Male+Female	Male	Female	Male+Female	Male	Female
0-4	47188	24009	23179	2045	1012	1033	45143	22997	22147
5-9	41554	21167	20387	2263	1038	1225	39290	20129	19162
10-14	28907	14959	13948	1920	844	1075	26987	14114	12872
15-19	26401	13593	12808	1836	779	1057	24565	12814	11751
20-24	23300	11938	11362	1461	591	870	21839	11347	10492
25-29	19686	10016	9671	1225	488	737	18462	9528	8934
30-34	15599	7820	7779	1033	422	611	14566	7398	7168
35-39	12698	6345	6353	847	349	498	11851	5996	5856
40-44	10047	5032	5015	647	275	372	9400	4757	4643
45-49	8067	4078	3990	511	215	296	7556	3863	3694
50-54	6326	3292	3034	393	154	239	5933	3138	2795
55-59	4945	2600	2345	311	118	193	4634	2481	2152
60-64	3706	1943	1763	251	96	155	3455	1847	1608
65-69	2711	1424	1287	189	73	116	2522	1351	1171
70-74	1859	985	874	130	51	79	1729	934	795
75-79	1105	589	516	74	32	43	1030	557	473
80+	722	401	322	56	22	34	666	379	288
5-9	254,822	130,190	124,632	15,193	6,560	8,633	239,629	123,630	115,999
ዕድሜ	ድምር			ከተማ			ገጠር		
	ድምር	ወንድ	ሴት	ድምር	ወንድ	ሴት	ድምር	ወንድ	ሴት

Population size by Sex and Age Group and Urban Rural, Gondar Zuria Woreda, 2005

የወረዳዎች የህዝብ ብዛት በ5 ዓመት የዕድሜ ክፍፍል ጎንደር ዙሪያ ወረዳ 1997

Age Group	Urban+Rural			Urban			Rural		
	Male+Female	Male	Female	Male+Female	Male	Female	Male+Female	Male	Female
0-4	42593	21475	21118	3572	1763	1809	39020	19712	19308
5-9	43841	22207	21633	3537	1724	1813	40304	20484	19820
10-14	39478	20433	19045	3986	1870	2116	35492	18563	16929
15-19	30230	14851	15379	3209	1290	1920	27021	13561	13459
20-24	23261	11767	11494	2390	982	1408	20871	10785	10086
25-29	18308	8933	9375	2337	978	1359	15971	7955	8016
30-34	15441	7603	7838	1815	706	1109	13626	6896	6729
35-39	11831	6004	5827	1597	643	954	10234	5361	4873
40-44	10813	5231	5582	1406	501	905	9407	4730	4677
45-49	7050	3659	3391	1113	446	667	5937	3214	2724
50-54	8507	4094	4413	1128	379	749	7380	3716	3664
55-59	4580	2557	2023	608	256	352	3972	2301	1671
60-64	5669	3104	2565	745	323	422	4924	2781	2144
65-69	3175	1953	1222	351	142	209	2824	1811	1013
70-74	2933	1772	1160	328	201	127	2605	1571	1034
75-79	1264	842	422	100	67	33	1164	775	389
80+	1545	953	592	145	55	90	1400	898	502
Total	270,518	137,439	133,079	28,367	12,326	16,041	242,151	125,113	117,038
ዕድሜ	ድምር			ከተማ			ገጠር		
	ድምር	ወንድ	ሴት	ድምር	ወንድ	ሴት	ድምር	ወንድ	ሴት

Population size by Sex and Age Group and Urban Rural, North Gonder Zone, 2005

የወረዳዎች የህዝብ ብዛት በ5 ዓመት የዕድሜ ክፍፍል ሰሜን ጎንደር 1997

Age Group	Urban+Rural			Urban			Rural		
	Male+Female	Male	Female	Male+Female	Male	Female	Male+Female	Male	Female
0-4	534537	271374	263164	57887	29596	28291	476650	241777	234873
5-9	494367	250223	244144	63010	30168	32842	431357	220055	211302
10-14	367138	188560	178578	55488	25529	29958	311650	163031	148619
15-19	323978	163230	160748	51728	22642	29085	272250	140588	131662
20-24	275821	138557	137264	40753	17180	23573	235068	121377	113691
25-29	230799	114528	116271	34874	14537	20337	195925	99991	95934
30-34	186773	92052	94721	29101	12265	16835	157672	79786	77885
35-39	149534	73995	75539	24094	10293	13802	125440	63703	61737
40-44	121282	59861	61420	18812	8083	10729	102470	51778	50692
45-49	93252	46871	46380	14872	6439	8434	78379	40433	37947
50-54	79673	40004	39668	11993	4728	7265	67680	35277	32403
55-59	57751	29998	27753	8894	3576	5318	48857	26422	22435
60-64	48912	25391	23521	7728	3147	4581	41184	22244	18940
65-69	33381	17784	15597	5367	2160	3207	28014	15625	12390
70-74	24987	13427	11561	3894	1745	2149	21093	11681	9412
75-79	13668	7551	6117	2031	949	1082	11637	6602	5035
80+	10738	6047	4691	1678	687	991	9060	5359	3701
Total	3046591	1539454	1507137	432204	193726	238478	2614387	1345728	1268659
ዕድሜ	ድምር			ከተማ			ገጠር		
	ድምር	ወንድ	ሴት	ድምር	ወንድ	ሴት	ድምር	ወንድ	ሴት

**Population size by Sex and Age Group and Urban Rural, Debre Tabor Woreda,2005**

**የህዝብ ብዛት በ5 ዓመት የዕድሜ ክፍፍል ደብረ ታቦር1997**

Age Group	Urban+Rural			Urban			Rural		
	Male+Female	Male	Female	Male+Female	Male	Female	Male+Female	Male	Female
0-4	4616	2662	1954	4616	2662	1954			
5-9	4722	2583	2139	4722	2583	2139			
10-14	4861	2547	2314	4861	2547	2314			
15-19	4574	2326	2247	4574	2326	2247			
20-24	3652	1744	1908	3652	1744	1908			
25-29	3123	1487	1636	3123	1487	1636			
30-34	2816	1441	1376	2816	1441	1376			
35-39	2325	1209	1117	2325	1209	1117			
40-44	1684	878	806	1684	878	806			
45-49	1316	666	650	1316	666	650			
50-54	1035	466	568	1035	466	568			
55-59	823	359	464	823	359	464			
60-64	653	297	356	653	297	356			
65-69	485	226	259	485	226	259			
70-74	330	161	169	330	161	169			
75-79	187	100	87	187	100	87			
80+	157	77	80	157	77	80			
Total	37,360	19,228	18,132	37,360	19,228	18,132			
ዕድሜ	ድምር			ከተማ			ገጠር		
	ድምር	ወንድ	ሴት	ድምር	ወንድ	ሴት	ድምር	ወንድ	ሴት

**Population size by Sex and Age Group and Urban Rural, Farta Woreda,2005**

**የህዝብ ብዛት በ5 ዓመት የዕድሜ ክፍፍል ፋርታ 1997**

Age Group	Urban+Rural			Urban			Rural		
	Male+Female	Male	Female	Male+Female	Male	Female	Male+Female	Male	Female
0-4	37850	19420	18430	634	313	321	37216	19107	18109
5-9	34348	17667	16681	655	304	352	33693	17363	16330
10-14	31608	16442	15166	680	300	380	30928	16142	14786
15-19	29383	15395	13988	642	273	369	28741	15122	13619
20-24	26187	13838	12349	518	205	313	25669	13633	12036
25-29	22455	11802	10652	443	174	269	22011	11628	10383
30-34	18265	9374	8891	396	170	226	17869	9204	8665
35-39	15173	7709	7464	325	142	183	14848	7567	7281
40-44	12271	6170	6101	235	103	132	12037	6068	5969
45-49	10075	5082	4994	184	78	107	9891	5004	4887
50-54	8111	4194	3918	148	55	93	7963	4139	3824
55-59	6513	3409	3104	118	42	76	6395	3367	3027
60-64	5078	2685	2393	93	35	58	4985	2650	2334
65-69	3783	2018	1765	68	26	43	3715	1993	1722
70-74	2608	1415	1193	46	18	28	2562	1397	1165
75-79	1553	846	707	26	12	14	1527	834	693
80+	996	551	445	22	9	13	974	542	431
Total	266,259	138,018	128,241	5,236	2,257	2,979	261,023	135,761	125,262
ዕድሜ	ድምር			ከተማ			ገጠር		
	ድምር	ወንድ	ሴት	ድምር	ወንድ	ሴት	ድምር	ወንድ	ሴት

Population size by Sex and Age Group and Urban Rural, Fogera Woreda,2005

የህዝብ ብዛት በ5 ዓመት የዕድሜ ክፍፍል ፎገራ 1997

Age Group	Urban+Rural			Urban			Rural		
	Male+Female	Male	Female	Male+Female	Male	Female	Male+Female	Male	Female
0-4	33154	17060	16094	3370	1761	1609	29784	15299	14484
5-9	30436	15612	14824	3472	1709	1763	26964	13903	13061
10-14	28343	14610	13733	3591	1685	1906	24752	12925	11827
15-19	26392	13647	12744	3391	1539	1851	23001	12108	10893
20-24	23270	12071	11199	2726	1155	1572	20544	10916	9627
25-29	19947	10294	9652	2331	984	1347	17616	9310	8306
30-34	16389	8323	8066	2087	953	1134	14302	7371	6932
35-39	13603	6858	6745	1719	799	920	11883	6059	5824
40-44	10877	5439	5438	1244	580	664	9633	4858	4775
45-49	8892	4446	4445	977	440	536	7915	4006	3909
50-54	7149	3623	3527	777	309	468	6373	3314	3059
55-59	5738	2934	2803	619	238	382	5118	2696	2422
60-64	4479	2319	2160	490	197	293	3989	2122	1867
65-69	3335	1745	1590	363	150	213	2972	1595	1377
70-74	2296	1226	1071	245	107	139	2051	1119	932
75-79	1358	733	625	136	66	71	1222	667	555
80	896	484	412	117	50	67	779	434	345
Total	236,553	121,424	115,129	27,655	12,721	14,934	179,114	108,703	100,195
ዕድሜ	ድምር			ከተማ			ገጠር		
	ድምር	ወንድ	ሴት	ድምር	ወንድ	ሴት	ድምር	ወንድ	ሴት

Population size by Sex and Age Group and Urban Rural, Dera Woreda,2005

የህዝብ ብዛት በ5 ዓመት የዕድሜ ክፍፍል ደራ 1997

Age Group	Urban+Rural			Urban			Rural		
	Male+Female	Male	Female	Male+Female	Male	Female	Male+Female	Male	Female
0-4	36159	18646	17513	2231	1129	1103	33927	17517	16410
5-9	33018	17014	16005	2303	1095	1207	30716	15918	14797
10-14	30582	15877	14705	2385	1079	1306	28197	14798	13399
15-19	28460	14850	13609	2255	987	1268	26205	13864	12341
20-24	25221	13238	11983	1815	739	1076	23405	12499	10907
25-29	21623	11290	10333	1553	631	923	20070	10660	9410
30-34	17679	9049	8630	1388	611	777	16292	8439	7853
35-39	14678	7450	7228	1142	512	630	13536	6938	6598
40-44	11799	5935	5864	827	372	455	10972	5563	5409
45-49	9665	4869	4796	649	282	367	9015	4587	4428
50-54	7779	3993	3786	519	198	321	7260	3795	3465
55-59	6244	3240	3005	414	152	261	5831	3087	2743
60-64	4871	2556	2316	327	126	201	4545	2430	2115
65-69	3628	1923	1706	242	96	146	3387	1827	1560
70-74	2499	1349	1150	163	68	95	2336	1281	1055
75-79	1483	806	677	90	42	49	1393	764	628
80+	965	529	436	77	32	45	888	497	391
Total	256,353	132,614	123,739	18,380	8,151	10,229	237,973	124,463	113,510
ዕድሜ	ድምር			ከተማ			ገጠር		
	ድምር	ወንድ	ሴት	ድምር	ወንድ	ሴት	ድምር	ወንድ	ሴት

**Population size by Sex and Age Group and Urban Rural, Libo Kemkem Woreda, 2005**

**የህዝብ ብዛት በ5 ዓመት የዕድሜ ክፍፍል ሊቦ ከምክም 1997**

Age Group	Urban+Rural			Urban			Rural		
	Male+Female	Male	Female	Male+Female	Male	Female	Male+Female	Male	Female
0-4	27483	14055	13428	3314	1673	1641	24168	12382	11787
5-9	25300	12874	12426	3420	1623	1797	21880	11251	10629
10-14	23627	12060	11567	3543	1600	1943	20084	10460	9624
15-19	22013	11261	10752	3349	1462	1887	18664	9799	8865
20-24	19368	9930	9437	2699	1097	1603	16668	8834	7835
25-29	16602	8470	8133	2308	934	1374	14294	7535	6759
30-34	13666	6870	6796	2061	905	1156	11605	5965	5640
35-39	11339	5662	5677	1696	759	937	9643	4903	4739
40-44	9043	4482	4561	1227	551	676	7816	3931	3884
45-49	7388	3662	3727	965	419	546	6424	3243	3181
50-54	5943	2975	2967	771	293	478	5172	2682	2490
55-59	4767	2408	2359	614	225	389	4153	2182	1970
60-64	3722	1904	1818	485	186	299	3237	1718	1519
65-69	2772	1433	1338	360	142	218	2412	1291	1121
70-74	1905	1006	899	242	101	141	1663	905	758
75-79	1127	603	524	136	63	73	991	540	451
80+	748	399	349	116	48	68	632	351	280
Total	196,813	100,055	96,758	27,308	12,081	15,227	169,505	87,974	81,531
ዕድሜ	ድምር			ከተማ			ገጠር		
	ድምር	ወንድ	ሴት	ድምር	ወንድ	ሴት	ድምር	ወንድ	ሴት

**Population size by Sex and Age Group and Urban Rural, Ebinat Woreda, 2005**

**የህዝብ ብዛት በ5 ዓመት የዕድሜ ክፍፍል ላብናት 1997**

Age Group	Urban+Rural			Urban			Rural		
	Male+Female	Male	Female	Male+Female	Male	Female	Male+Female	Male	Female
0-4	34547	17664	16883	1728	841	887	32819	16823	15996
5-9	31499	16104	15395	1787	816	971	29711	15288	14424
10-14	29128	15017	14111	1856	805	1051	27271	14212	13060
15-19	27100	14050	13050	1756	735	1021	25344	13315	12029
20-24	24052	12554	11498	1417	551	866	22634	12003	10631
25-29	20621	10707	9914	1212	470	742	19409	10237	9171
30-34	16839	8559	8280	1081	455	626	15758	8104	7654
35-39	13984	7045	6939	889	382	507	13095	6663	6432
40-44	11256	5619	5637	642	277	365	10614	5342	5272
45-49	9227	4616	4611	505	210	295	8722	4406	4317
50-54	7426	3791	3635	405	147	258	7021	3644	3377
55-59	5963	3079	2885	324	114	211	5639	2965	2674
60-64	4649	2427	2223	254	94	161	4395	2333	2062
65-69	3462	1825	1637	188	72	117	3274	1754	1520
70-74	2385	1280	1105	126	51	75	2259	1230	1029
75-79	1417	766	651	70	32	39	1347	734	612
80+	918	501	418	60	24	37	858	477	381
Total	244,475	125,604	118,871	14,303	6,074	8,229	230,172	119,530	110,642
ዕድሜ	ድምር			ከተማ			ገጠር		
	ድምር	ወንድ	ሴት	ድምር	ወንድ	ሴት	ድምር	ወንድ	ሴት

Population size by Sex and Age Group and Urban Rural, Tach Gayinet Woreda,2005

የሀዘብ ብዛት በ5 ዓመት የዕድሜ ክፍፍል ታች ጋይንት 1997

Age Group	Urban+Rural			Urban			Rural		
	Male+Female	Male	Female	Male+Female	Male	Female	Male+Female	Male	Female
0-4	15022	7536	7486	476	229	247	14546	7306	7239
5-9	13661	6862	6799	494	223	271	13167	6639	6528
10-14	12596	6392	6204	513	220	293	12083	6173	5911
15-19	11712	5983	5729	485	201	284	11227	5782	5445
20-24	10417	5363	5054	392	150	242	10025	5213	4812
25-29	8931	4574	4357	334	128	206	8597	4446	4151
30-34	7280	3643	3637	298	124	173	6983	3519	3464
35-39	6050	2998	3052	245	104	140	5805	2894	2911
40-44	4883	2396	2487	177	76	101	4706	2320	2386
45-49	4006	1970	2036	139	57	82	3867	1913	1954
50-54	3223	1622	1601	112	40	72	3111	1582	1529
55-59	2587	1317	1269	89	31	59	2497	1287	1211
60-64	2015	1038	977	69	25	44	1946	1013	933
65-69	1501	781	720	51	19	32	1450	762	688
70-74	1033	547	486	34	13	21	999	534	465
75-79	615	328	287	20	9	11	595	319	276
80+	394	213	182	16	6	10	379	207	172
Total	105,927	53,565	52,362	3,943	1,655	2,288	101,984	51,910	50,074
ዕድሜ	ድምር			ከተማ			ገጠር		
	ድምር	ወንድ	ሴት	ድምር	ወንድ	ሴት	ድምር	ወንድ	ሴት

Population size by Sex and Age Group and Urban Rural, Laye Gayinte Woreda,2005

የሀዘብ ብዛት በ5 ዓመት የዕድሜ ክፍፍል ላይ ጋይንት 1997

Age Group	Urban+Rural			Urban			Rural		
	Male+Female	Male	Female	Male+Female	Male	Female	Male+Female	Male	Female
0-4	31604	15981	15623	2422	1221	1201	29182	14760	14422
5-9	28916	14597	14319	2499	1185	1314	26417	13412	13005
10-14	26835	13638	13198	2590	1169	1422	24245	12469	11776
15-19	24975	12748	12227	2448	1067	1381	22527	11681	10846
20-24	22089	11331	10757	1972	800	1172	20117	10531	9586
25-29	18938	9663	9275	1686	682	1005	17251	8982	8270
30-34	15517	7770	7747	1506	661	845	14011	7110	6902
35-39	12885	6399	6486	1241	554	687	11644	5845	5799
40-44	10337	5089	5248	896	402	495	9440	4687	4753
45-49	8462	4171	4292	705	306	399	7757	3865	3893
50-54	6806	3411	3395	563	214	349	6243	3197	3046
55-59	5462	2765	2697	450	164	285	5012	2601	2412
60-64	4261	2183	2078	354	136	219	3906	2047	1859
65-69	3172	1642	1530	262	103	158	2910	1539	1371
70-74	2182	1152	1030	176	74	103	2006	1079	928
75-79	1295	690	606	99	46	53	1196	644	552
80+	847	454	393	85	35	50	762	419	343
Total	224,582	113,683	110,899	19,954	8,817	11,137	204,628	104,866	99,762
ዕድሜ	ድምር			ከተማ			ገጠር		
	ድምር	ወንድ	ሴት	ድምር	ወንድ	ሴት	ድምር	ወንድ	ሴት

Population size by Sex and Age Group and Urban Rural, Simada Woreda,2005

የህዝብ ብዛት በ5 ዓመት የዕድሜ ክፍፍል ስማዳ 1997

Age Group	Urban+Rural			Urban			Rural		
	Male+Female	Male	Female	Male+Female	Male	Female	Male+Female	Male	Female
0-4	36964	18466	18498	825	422	404	36139	18044	18095
5-9	33565	16806	16760	852	409	443	32713	16396	16317
10-14	30900	15647	15252	882	404	478	30018	15244	14774
15-19	28721	14648	14073	833	368	465	27888	14280	13608
20-24	25570	13150	12420	670	276	394	24900	12874	12026
25-29	21929	11216	10713	573	235	338	21356	10981	10376
30-34	17863	8921	8943	513	229	284	17351	8692	8659
35-39	14844	7338	7506	422	191	230	14422	7147	7275
40-44	11999	5869	6130	304	139	166	11695	5730	5964
45-49	9848	4830	5017	239	105	134	9608	4725	4883
50-54	7921	3982	3939	191	74	117	7730	3908	3822
55-59	6357	3236	3121	152	56	95	6206	3180	3026
60-64	4955	2550	2406	120	47	73	4835	2503	2332
65-69	3690	1916	1774	89	35	54	3601	1881	1720
70-74	2543	1345	1198	59	25	34	2484	1320	1164
75-79	1512	803	709	32	15	17	1480	788	692
80+	971	524	447	27	11	16	943	512	431
Total	260,152	131,246	128,906	6,783	3,042	3,741	253,369	128,204	125,165
ዕድሜ	ኢግር			ከተማ			ገጠር		
	ኢግር	ወንድ	ሴት	ኢግር	ወንድ	ሴት	ኢግር	ወንድ	ሴት

Population size by Sex and Age Group and Urban Rural, Estie Woreda,2005

የህዝብ ብዛት በ5 ዓመት የዕድሜ ክፍፍል እስከ 1997

Age Group	Urban+Rural			Urban			Rural		
	Male+Female	Male	Female	Male+Female	Male	Female	Male+Female	Male	Female
0-4	48673	24724	23949	1919	983	937	46754	23742	23012
5-9	44305	22528	21777	1981	954	1027	42324	21574	20751
10-14	40896	20997	19899	2050	941	1110	38846	20057	18789
15-19	38032	19648	18384	1936	858	1078	36096	18789	17306
20-24	33793	17583	16210	1559	645	915	32234	16939	15295
25-29	28976	14997	13980	1334	549	785	27643	14447	13195
30-34	23641	11968	11673	1193	532	661	22448	11436	11012
35-39	19637	9849	9788	981	446	535			9253
40-44	15836	7863	7972	711	324	387	15125	7540	7585
45-49	12984	6463	6521	557	245	311	12427	6217	6210
50-54	10446	5315	5132	444	172	273	10002	5143	4859
55-59	8388	4317	4071	355	133	223	8033	4185	3848
60-64	6539	3403	3137	280	110	170	6259	3293	2966
65-69	4870	2558	2312	207	83	124	4663	2475	2188
70-74	3357	1796	1561	140	59	80	3217	1736	1481
75-79	1995	1073	922	78	36	41	1917	1036	881
80+	1290	702	587	67	28	39	1223	674	549
Total	343,659	175,783	167,876	15,792	7,097	8,695	327,867	168,686	159,181
ዕድሜ	ኢግር			ከተማ			ገጠር		
	ኢግር	ወንድ	ሴት	ኢግር	ወንድ	ሴት	ኢግር	ወንድ	ሴት

Population size by Sex and Age Group and Urban Rural, South Gonder Zone, 2005

የህዝብ ብዛት በ5 ዓመት የዕድሜ ክፍፍል ደቡብ ጎንደር 1997

Age Group	Urban+Rural			Urban			Rural		
	Male+Female	Male	Female	Male+Female	Male	Female	Male+Female	Male	Female
0-4	306072	156214	149858	21538	11234	10304	284534	144980	139554
5-9	279771	142646	137125	22186	10902	11284	257585	131744	125841
10-14	259377	133228	126149	22952	10749	12203	236424	122479	113945
15-19	241362	124558	116804	21669	9817	11852	219693	114741	104952
20-24	213619	110804	102815	17422	7362	10060	196196	103441	92755
25-29	183145	94500	88645	14898	6274	8625	168247	88227	80020
30-34	149957	75918	74039	13338	6079	7258	136619	69839	66780
35-39	124518	62517	62001	10986	5097	5888	113532	57420	56112
40-44	99985	49740	50245	7947	3700	4247	92038	46040	45998
45-49	81863	40774	41089	6235	2808	3427	75628	37966	37662
50-54	65839	33371	32468	4965	1967	2998	60874	31404	29470
55-59	52842	27065	25778	3959	1514	2445	48883	25550	23333
60-64	41222	21360	19862	3125	1251	1874	38097	20109	17988
65-69	30698	16068	14630	2315	952	1363	28384	15116	13268
70-74	21138	11277	9862	1561	677	884	19577	10599	8978
75-79	12543	6747	5796	874	420	455	11669	6327	5342
80+	8182	4434	3748	743	319	424	7438	4115	3324
Total	2,172,133	1,111,220	1,060,913	176,714	81,123	95,591	1,995,419	1,030,097	965,322
ዕድሜ	ደቡብ			ከተማ			ገጠር		
	ደቡብ	ወንድ	ሴት	ደቡብ	ወንድ	ሴት	ደቡብ	ወንድ	ሴት

Population size by Sex and Age Group and Urban Rural, Jillena Timuga Woreda,2005

የወረዳዎች የህዝብ ብዛት በ5 ዓመት የዕድሜ ክፍፍል ጅሌና ጥሙጋ ወረዳ 1997

Age Group	Urban+Rural			Urban			Rural		
	Male+Female	Male	Female	Male+Female	Male	Female	Male+Female	Male	Female
0-4	16079	8187	7892	758	371	387	15321	7815	7506
5-9	14832	7569	7263	767	371	397	14065	7198	6867
10-14	9315	4761	4554	522	248	274	8793	4513	4280
15-19	9139	4754	4385	511	243	268	8628	4511	4117
20-24	8502	4504	3998	421	196	226	8081	4309	3772
25-29	7344	3868	3475	364	168	196	6980	3701	3279
30-34	5781	2951	2830	326	154	172	5455	2798	2658
35-39	4807	2387	2420	270	126	143	4537	2260	2277
40-44	3957	1865	2093	198	91	107	3760	1774	1986
45-49	3353	1558	1795	159	71	88	3195	1488	1707
50-54	2881	1366	1515	131	53	77	2751	1313	1438
55-59	2384	1150	1234	108	43	64	2276	1107	1170
60-64	1870	935	935	89	38	51	1781	897	884
65-69	1416	722	694	68	30	38	1347	692	656
70-74	1003	522	481	48	22	27	954	500	454
75-79	614	319	294	29	13	16	585	306	278
80+	471	237	234	24	8	15	448	228	219
Total	93,748	47,655	46,093	4,791	2,246	2,545	88,957	45,409	43,548
ዕድሜ	ድምር			ከተማ			ገጠር		
	ድምር	ወንድ	ሴት	ድምር	ወንድ	ሴት	ድምር	ወንድ	ሴት

Population size by Sex and Age Group and Urban Rural, Aretuma Fursi Woreda,2005

የወረዳዎች የህዝብ ብዛት በ5 ዓመት የዕድሜ ክፍፍል አርጡማ ፋርሲ ወረዳ 1997

Age Group	Urban+Rural			Urban			Rural		
	Male+Female	Male	Female	Male+Female	Male	Female	Male+Female	Male	Female
0-4	19221	9706	9514	1213	607	606	18007	9099	8908
5-9	17758	8987	8771	1227	606	621	16530	8381	8150
10-14	11169	5660	5509	835	406	429	10335	5254	5080
15-19	10955	5649	5306	817	397	419	10138	5252	4886
20-24	10167	5337	4831	674	320	354	9494	5016	4477
25-29	8782	4582	4200	582	274	308	8200	4308	3892
30-34	6933	3509	3424	521	252	270	6412	3257	3155
35-39	5765	2839	2926	431	207	224	5334	2632	2702
40-44	4738	2214	2524	316	149	167	4422	2065	2357
45-49	4011	1848	2164	253	116	138	3758	1732	2026
50-54	3443	1616	1827	208	87	121	3235	1528	1707
55-59	2848	1360	1489	172	71	101	2677	1288	1388
60-64	2236	1106	1129	142	62	80	2094	1044	1050
65-69	1693	854	839	109	49	60	1584	805	779
70-74	1198	618	581	77	35	42	1121	583	539
75-79	734	378	356	47	21	25	687	357	330
80+	564	280	284	38	14	24	526	266	260
Total	112,215	56,541	55,674	7,662	3,674	3,988	104,553	52,867	51,686
ዕድሜ	ድምር			ከተማ			ገጠር		
	ድምር	ወንድ	ሴት	ድምር	ወንድ	ሴት	ድምር	ወንድ	ሴት

Population size by Sex and Age Group and Urban Rural, Bati Woreda, 2005

የወረዳዎች የህዝብ ብዛት በ5 ዓመት የዕድሜ ክፍፍል ባቲ ወረዳ 1997

Age Group	Urban+Rural			Urban			Rural		
	Male+Female	Male	Female	Male+Female	Male	Female	Male+Female	Male	Female
0-4	23106	11555	11550	4801	2358	2443	18305	9198	9107
5-9	21663	10825	10838	4859	2353	2506	16803	8472	8331
10-14	13809	6886	6924	3305	1574	1731	10505	5312	5193
15-19	13538	6852	6686	3233	1542	1690	10305	5310	4996
20-24	12318	6313	6005	2669	1241	1428	9649	5072	4577
25-29	10636	5417	5218	2302	1063	1239	8334	4355	3979
30-34	8581	4269	4312	2065	976	1088	6517	3293	3224
35-39	7131	3464	3667	1708	803	905	5422	2660	2762
40-44	5749	2666	3083	1251	578	673	4498	2088	2410
45-49	4827	2200	2626	1005	450	555	3822	1750	2071
50-54	4116	1886	2231	826	340	487	3290	1546	1744
55-59	3402	1578	1824	681	276	406	2721	1302	1419
60-64	2691	1297	1395	564	241	323	2127	1055	1072
65-69	2042	1002	1040	434	189	245	1608	813	795
70-74	1449	727	721	309	139	170	1140	589	551
75-79	884	444	440	186	83	102	698	360	338
80+	684	322	362	149	54	96	535	269	266
Total	136,626	67,703	68,923	30,347	14,260	16,087	106,279	53,443	52,836
ዕድሜ	ድምር			ከተማ			ገጠር		
	ድምር	ወንድ	ሴት	ድምር	ወንድ	ሴት	ድምር	ወንድ	ሴት

Population size by Sex and Age Group and Urban Rural, Dewie Chefa Woreda, 2005

የወረዳዎች የህዝብ ብዛት በ5 ዓመት የዕድሜ ክፍፍል ዳዋ ጩቶ ወረዳ 1997

Age Group	Urban+Rural			Urban			Rural		
	Male+Female	Male	Female	Male+Female	Male	Female	Male+Female	Male	Female
0-4	37191	18735	18456	2877	1608	1269	34314	17127	17187
5-9	34404	17379	17025	2907	1604	1302	31497	15775	15722
10-14	21664	10964	10700	1974	1073	900	19691	9891	9800
15-19	21244	10939	10305	1931	1052	879	19313	9886	9427
20-24	19669	10289	9379	1588	846	742	18080	9443	8637
25-29	16988	8834	8154	1369	725	644	15619	8110	7509
30-34	13449	6797	6652	1232	666	566	12217	6131	6086
35-39	11185	5502	5683	1019	549	470	10166	4953	5213
40-44	9180	4282	4898	744	395	349	8436	3887	4549
45-49	7764	3567	4197	596	308	288	7169	3260	3909
50-54	6654	3109	3545	484	231	253	6170	2878	3292
55-59	5501	2613	2888	398	188	210	5102	2425	2677
60-64	4220	2128	2192	332	164	168	3988	1964	2024
65-69	3273	1644	1629	256	129	126	3018	1515	1503
70-74	2319	1191	1128	182	94	88	2137	1097	1040
75-79	1419	729	690	110	58	53	1309	672	637
80+	1089	536	552	86	37	50	1003	500	503
Total	217,313	109,240	108,073	18,085	9,727	8,358	199,228	99,513	99,715
ዕድሜ	ድምር			ከተማ			ገጠር		
	ድምር	ወንድ	ሴት	ድምር	ወንድ	ሴት	ድምር	ወንድ	ሴት

Population size by Sex and Age Group and Urban Rural, Oromiya Zone, 2005

የወረዳዎች የህዝብ ብዛት በ5 ዓመት የዕድሜ ክፍፍል እርግጥ ዞን 1997

Age Group	Urban+Rural			Urban			Rural		
	Male+Female	Male	Female	Male+Female	Male	Female	Male+Female	Male	Female
0-4	95596	48183	47413	9649	4944	4705	85947	43239	42708
5-9	88656	44759	43897	9761	4934	4826	78896	39825	39070
10-14	55958	28270	27688	6635	3300	3334	49323	24970	24354
15-19	54875	28194	26681	6491	3235	3256	48384	24959	23425
20-24	50656	26444	24212	5352	2604	2749	45304	23840	21464
25-29	43749	22702	21047	4617	2229	2388	39133	20473	18659
30-34	34744	17526	17218	4144	2047	2096	30601	15478	15122
35-39	28887	14191	14696	3428	1685	1743	25459	12506	12953
40-44	23625	11027	12598	2509	1213	1296	21116	9814	11302
45-49	19956	9174	10782	2012	944	1068	17943	8229	9714
50-54	17095	7977	9118	1649	712	938	15446	7265	8181
55-59	14135	6701	7435	1359	578	781	12776	6122	6654
60-64	11117	5466	5651	1127	505	621	9990	4960	5030
65-69	8424	4222	4203	868	398	470	7557	3824	3733
70-74	5969	3058	2911	616	289	327	5352	2769	2584
75-79	3650	1870	1780	372	175	196	3279	1695	1584
80+	2808	1375	1433	297	112	184	2512	1263	1249
Total	559,902	281,139	278,763	60,885	29,907	30,978	499,017	251,232	247,785
ዕድሜ	ድምር			ከተማ			ገጠር		
	ድምር	ወንድ	ሴት	ድምር	ወንድ	ሴት	ድምር	ወንድ	ሴት

Population size by Sex and Age Group and Urban Rural, Sekota Woreda, 2005

የወረዳዎች የህዝብ ብዛት በ5 ዓመት የዕድሜ ክፍፍል ሰቆጣ ወረዳ 1997

Age Group	Urban+Rural			Urban			Rural		
	Male+Female	Male	Female	Male+Female	Male	Female	Male+Female	Male	Female
0-4	23797	12011	11786	1717	876	841	22080	11135	10944
5-9	22584	11389	11194	1732	850	881	20852	10539	10313
10-14	20454	10404	10050	1679	797	881	18776	9607	9168
15-19	17927	9098	8829	1518	708	810	16409	8390	8019
20-24	14842	7510	7331	1270	595	675	13571	6915	6656
25-29	12641	6314	6327	1077	496	581	11563	5818	5746
30-34	10870	5270	5600	894	396	499	9975	4874	5101
35-39	9441	4524	4918	771	325	446	8670	4199	4471
40-44	8230	3898	4332	677	257	420	7553	3641	3912
45-49	7004	3345	3659	596	215	381	6408	3130	3278
50-54	5746	2843	2902	527	183	344	5219	2660	2558
55-59	4608	2328	2280	450	154	296	4158	2174	1984
60-64	3465	1802	1663	370	130	240	3095	1672	1423
65-69	2529	1324	1205	281	99	181	2249	1225	1024
70-74	1704	883	820	193	71	123	1510	813	698
75-79	998	510	488	108	44	64	890	466	424
80+	667	315	352	105	36	69	561	278	283
Total	167,504	83,768	83,736	13,965	6,231	7,734	153,539	77,537	76,002
ዕድሜ	ድምር			ከተማ			ገጠር		
	ድምር	ወንድ	ሴት	ድምር	ወንድ	ሴት	ድምር	ወንድ	ሴት

Population size by Sex and Age Group and Urban Rural, Dahena Woreda, 2005

የወረዳዎች የህዝብ ብዛት በ5 ዓመት የዕድሜ ክፍፍል ዳህና ወረዳ 1997

Age Group	Urban+Rural			Urban			Rural		
	Male+Female	Male	Female	Male+Female	Male	Female	Male+Female	Male	Female
0-4	18865	9524	9341	400	188	212	18464	9336	9128
5-9	17842	9018	8824	405	183	222	17437	8835	8602
10-14	16094	8226	7868	394	171	222	15701	8055	7645
15-19	14077	7186	6891	356	152	204	13721	7034	6688
20-24	11646	5925	5720	297	128	170	11348	5798	5551
25-29	9922	4984	4937	253	107	146	9669	4878	4792
30-34	8551	4171	4380	211	85	126	8340	4086	4254
35-39	7431	3590	3841	181	69	112	7250	3521	3729
40-44	6477	3109	3368	161	55	106	6316	3053	3263
45-49	5500	2670	2830	141	45	96	5359	2625	2734
50-54	4489	2269	2220	125	39	87	4364	2231	2133
55-59	3583	1855	1729	107	33	74	3476	1822	1654
60-64	2675	1429	1246	88	28	60	2587	1402	1186
65-69	1946	1047	899	66	21	45	1880	1026	854
70-74	1307	696	612	45	15	30	1262	681	582
75-79	768	399	369	24	9	15	744	390	353
80+	493	241	252	24	8	16	469	233	236
Total	131,667	66,340	65,327	3,278	1,335	1,943	128,389	65,005	63,384
ዕድሜ	ድምር			ከተማ			ገጠር		
	ድምር	ወንድ	ሴት	ድምር	ወንድ	ሴት	ድምር	ወንድ	ሴት

Population size by Sex and Age Group and Urban Rural, Zequala Woreda, 2005

የወረዳዎች የህዝብ ብዛት በ5 ዓመት የዕድሜ ክፍፍል ዝቅጋ ወረዳ 1997

Age Group	Urban+Rural			Urban			Rural		
	Male+Female	Male	Female	Male+Female	Male	Female	Male+Female	Male	Female
0-4	8861	4592	4269	135	80	55	8726	4512	4214
5-9	8377	4348	4028	136	78	57	8241	4270	3971
10-14	7554	3967	3587	131	73	57	7423	3893	3530
15-19	6605	3464	3141	118	65	54	6486	3399	3087
20-24	5464	2857	2607	99	55	45	5365	2802	2563
25-29	4653	2402	2250	84	46	38	4569	2357	2212
30-34	4007	2011	1996	68	36	32	3939	1975	1964
35-39	3482	1731	1751	59	30	29	3423	1701	1722
40-44	3031	1498	1533	50	23	27	2981	1475	1506
45-49	2573	1287	1286	43	19	24	2530	1268	1262
50-54	2101	1094	1007	39	17	22	2062	1078	985
55-59	1677	894	783	33	14	19	1644	880	764
60-64	1253	690	563	27	12	15	1225	678	548
65-69	911	505	405	20	9	11	890	496	394
70-74	611	335	276	14	6	8	597	329	269
75-79	359	192	167	8	4	4	351	188	163
80+	228	115	112	7	3	4	221	112	108
Total	61,746	31,983	29,763	1,071	569	502	60,675	31,414	29,261

ዕድሜ	ድምር			ከተማ			ገጠር		
	ድምር	ወንድ	ሴት	ድምር	ወንድ	ሴት	ድምር	ወንድ	ሴት

Population size by Sex and Age Group and Urban Rural, Wag Himera Zone, 2007

የወረዳዎች የህዝብ ብዛት በ5 ዓመት የዕድሜ ክፍፍል ዋግ ህምራ ዞን 1997

Age Group	Urban+Rural			Urban			Rural		
	Male+Female	Male	Female	Male+Female	Male	Female	Male+Female	Male	Female
0-4	51523	26127	25396	2253	1144	1109	49270	24983	24287
5-9	48803	24755	24047	2273	1112	1161	46530	23644	22886
10-14	44102	22598	21504	2203	1042	1161	41899	21556	20343
15-19	38609	19747	18861	1992	924	1067	36617	18823	17794
20-24	31951	16292	15659	1667	778	890	30284	15515	14769
25-29	27215	13700	13515	1414	648	765	25801	13052	12749
30-34	23428	11452	11976	1173	516	656	22255	10936	11319
35-39	20355	9845	10510	1011	424	588	19343	9421	9923
40-44	17738	8505	9233	888	835	552	16850	8170	8680
45-49	15078	7303	7775	780	279	501	14298	7024	7274
50-54	12336	6207	6129	691	238	452	11645	5969	5676
55-59	9868	5077	4791	590	200	390	9278	4877	4402
60-64	7393	3921	3472	485	169	316	6908	3752	3156
65-69	5386	2876	2510	367	129	238	5019	2747	2272
70-74	3622	1914	1708	252	92	160	3370	1822	1548
75-79	2125	1101	1024	140	57	83	1985	1044	941
80+	1387	671	717	136	47	89	1251	623	628
Total	360,917	182,091	178,826	18,314	8,135	10,179	342,603	173,956	168,647

ዕድሜ	ድምር			ከተማ			ገጠር		
	ድምር	ወንድ	ሴት	ድምር	ወንድ	ሴት	ድምር	ወንድ	ሴት

Population size by Sex and Age Group and Urban Rural, Bahir Dar Special Zone, 2005

የህዝብ ብዛት በ5 ዓመት የዕድሜ ክፍፍል ባህር ዳርሎ ዞን 1997

Age Group	Urban+Rural			Urban			Rural		
	Male+Female	Male	Female	Male+Female	Male	Female	Male+Female	Male	Female
0-4	15475	8192	7283	15475	8192	7283			
5-9	21573	10183	11389	21573	10183	11389			
10-14	26410	11707	14702	26410	11707	14702			
15-19	24941	10905	14036	24941	10905	14036			
20-24	19536	8582	10954	19536	8582	10954			
25-29	15842	7092	8750	15842	7092	8750			
30-34	11905	5597	6308	11905	5597	6308			
35-39	9285	4606	4679	9285	4606	4679			
40-44	7194	3930	3263	7194	3930	3263			
45-49	5363	3054	2309	5363	3054	2309			
50-54	3479	1980	1499	3479	1980	1499			
55-59	2412	1357	1054	2412	1357	1054			
60-64	1663	854	809	1663	854	809			
65-69	1149	556	593	1149	556	593			
70-74	762	352	410	762	352	410			
75-79	505	241	265	505	241	265			
80+	555	233	322	555	233	322			
Total	168,048	79,422	88,626	168,048	79,422	88,626			
ዕድሜ	ድምር			ከተማ			ገጠር		
	ድምር	ወንድ	ሴት	ድምር	ወንድ	ሴት	ድምር	ወንድ	ሴት



ሰንጠረዥ 3.1 በ1997 የክልሉ ሚዛን ምግብ/ኩንታል በስንዴ ተመጣጣኝ

Table 3.1 Regional Food balance in wheat Equivalent 2004/2005

ዘርዘር	ቁጥር	ክልል	
አቅርቦት የሰብል ምርት	1		<b>Supply :Production</b>
የግል ገበሬዎች	1.1	39,083,593	Private Holdings
የተጣራ የሰብል ምርት ተቀናሽ	2	8,207,555	<b>Net Crop Deduction</b>
15% አማካይ የሰብል ምርት ብክነት	2.1	5,862,539	Less 15% Postharvest
6% የዘር ተቀናሽ	2.2	2,345,016	Less 6% seed
የተጣራ የሰብል ምርት/1-2/	3	30,876,038	<b>Net Production/1-2/</b>
በግዥ ወደ ክልሉ የገባ በ.....	4		<b>Imports channelled by</b>
ግል ነጋዴዎች	4.1		Private traders
ንግድ ድርጅቶች	4.2		Business organizations
በዕርዳታ ወደ ክልሉ የገባ በ.....	5	927,945	<b>Food Aid channelled by</b>
አ.መ.ዘ.ኮ ወይም መ.ያ.ድ	5.1	927,945	DPPC and NGO's
ምግብ ለሰራ ፕሮግራም	5.2		Food For Work Program
ጠቅላላ ለምግብ ሊውል የሚችል /3+4+5/	6	31,803,983	<b>Total grain available for consumption/3+4+5/</b>
ሌሎች የምግብ ምንጮች በስንዴ ተመጣጣኝ	7		<b>Other food sources in wheat equivalent</b>
ጠቅላላ አቅርቦት/6+7/	8	31,803,983	<b>Total food supply or Available/6+7/</b>
ፍላጎት:የሀዘብ ትንበያ	9	18,654,799	<b>Demand:Population projected</b>
የነፍስ ወከፍ ድርሻ	10	1.7	<b>Per Capita Availability</b>
ጠቅላላ ፍላጎት በ.....	11		<b>Total Demand at...</b>
1.63 ኩንታል ነፍስ ወከፍ ፍጆታ	11.1	30,407,322	1.63 Quintal/capital
1.8 ኩንታል ነፍስ ወከፍ ፍጆታ	11.2	33,578,638	1.8 Quintal/capital
2.04 ኩንታል ነፍስ ወከፍ ፍጆታ	11.3	38,055,790	2.04 Quintal/capital
2.25 ኩንታል ነፍስ ወከፍ ፍጆታ	11.4	41,973,298	2.25 Quintal/capital
ሚዛን በ.....	12		<b>Net balance at....</b>
1.63 ኩንታል ነፍስ ወከፍ ፍጆታ	12.1	1,396,661	1.63 Quintal/capital
1.8 ኩንታል ነፍስ ወከፍ ፍጆታ	12.2	-1,774,655	1.8 Quintal/capital
2.04 ኩንታል ነፍስ ወከፍ ፍጆታ	12.3	-6,251,806	2.04 Quintal/capital
2.25 ኩንታል ነፍስ ወከፍ ፍጆታ	12.4	-10,169,314	2.25 Quintal/capital
የክልሉ የምግብ አቅርቦት ድርሻ ጠቅላላ ፍላጎት በመቶ	13		<b>Self sufficiency ratio/%/</b>
1.63 ኩንታል ነፍስ ወከፍ ፍጆታ	13.1	101.5	1.63 Quintal/capital
1.8 ኩንታል ነፍስ ወከፍ ፍጆታ	13.2	92.0	1.8 Quintal/capital
2.04 ኩንታል ነፍስ ወከፍ ፍጆታ	13.3	81.1	2.04 Quintal/capital
2.25 ኩንታል ነፍስ ወከፍ ፍጆታ	13.4	73.6	2.25 Quintal/capital
የምግብ አቅርቦት ድርሻ ከጠቅላላ ፍላጎት በመቶ	14		<b>Food availability ratio/%/at</b>
1.63 ኩንታል ነፍስ ወከፍ ፍጆታ	14.1	104.6	1.63 Quintal/capital
1.8 ኩንታል ነፍስ ወከፍ ፍጆታ	14.2	94.7	1.8 Quintal/capital
2.04 ኩንታል ነፍስ ወከፍ ፍጆታ	14.3	83.6	2.04 Quintal/capital
2.25 ኩንታል ነፍስ ወከፍ ፍጆታ	14.4	75.8	2.25 Quintal/capital
የዕርዳታ ጥገኝነት ማመዛዛኛ በመቶ	15	2.9	<b>Aid dependency ratio/%/</b>

ሰንጠረዥ 3.2 በ1997 የዞኖች ሚዛን ምግብ/ኩንታል በሰንዴ ተመጣጣኝ/

Table 3.2 Food balance Of Zones in Wheat equivalent 2004/2005

ዝርዝር	ቁጥር	ምዕ/ጎጃም	ምሰ/ጎጃም	ሰ/ጎንደር	
አቅርቦት የሰብል ምርት	1				<b>Supply :Production</b>
የግል ገበሬዎች	1.1	5,992,976	5,945,879	7,225,494	Private Holdings
የተጣራ የሰብል ምርት ተቀናሽ	2	1,258,525	1,248,635	1,517,354	<b>Net Crop Deduction</b>
15% አግካይ የሰብል ምርት ብክነት	2.1	898,946	891,882	1,083,824	Less 15% Postharvest
6% የዘር ተቀናሽ	2.2	359,579	356,753	433,530	Less 6% seed
የተጣራ የሰብል ምርት/1-2/	3	4,734,451	4,697,244	5,708,140	<b>Net Production/1-2/</b>
በግዥ ወደ ክልሉ የገባ በ.....	4				<b>Imports channelled by</b>
ግል ነጋዴዎች	4.1				Private traders
ንግድ ድርጅቶች	4.2				Business organizations
በዕርዳታ ወደ ክልሉ የገባ በ.....	5	625	24,511	158,987	<b>Food Aid channelled by</b>
አ.መ.ዘ.ኮ ወይም መ.ያ.ድ	5.1	625	24,511	158,987	DPPC and NGO's
ምግብ ለሰራ ፕሮግራም	5.2				Food For Work Program
ጠቅላላ ለምግብ ሊውል የሚችል /3+4+5/	6	4,735,076	4,721,755	5,867,127	<b>Total grain available for consumption/3+4+5/</b>
ሌሎች የምግብ ምንጮች በሰንዴ ተመጣጣኝ	7				<b>Other food sources in wheat equivalent</b>
ጠቅላላ አቅርቦት/6+7/	8	4,735,076	4,721,755	5,867,127	<b>Total food supply or Available/6+7/</b>
ፍላጎት:የህዝብ ትንበይ	9	2,565,247	2,329,280	3,046,591	<b>Demand:Population projected</b>
የነፍስ ወከፍ ድርሻ	10	1.8	2.0	1.9	<b>Per Capita Availability</b>
ጠቅላላ ፍላጎት በ.....	11				<b>Total Demand at...</b>
1.63 ኩንታል ነፍስ ወከፍ ፍጆታ	11.1	4,181,353	3,796,726	4,965,943	1.63 Quintal/capital
1.8 ኩንታል ነፍስ ወከፍ ፍጆታ	11.2	4,617,445	4,192,704	5,483,864	1.8 Quintal/capital
2.04 ኩንታል ነፍስ ወከፍ ፍጆታ	11.3	5,233,104	4,751,731	6,215,046	2.04 Quintal/capital
2.25 ኩንታል ነፍስ ወከፍ ፍጆታ	11.4	5,771,806	5,240,880	6,854,830	2.25 Quintal/capital
ሚዛን በ.....	12				<b>Net balance at....</b>
1.63 ኩንታል ነፍስ ወከፍ ፍጆታ	12.1	553,723	925,029	901,184	1.63 Quintal/capital
1.8 ኩንታል ነፍስ ወከፍ ፍጆታ	12.2	117,631	529,051	383,263	1.8 Quintal/capital
2.04 ኩንታል ነፍስ ወከፍ ፍጆታ	12.3	-498,028	-29,976	-347,918	2.04 Quintal/capital
2.25 ኩንታል ነፍስ ወከፍ ፍጆታ	12.4	-1,036,730	-519,125	-987,702	2.25 Quintal/capital
የሁኑ የምግብ አቅርቦት ከጠቅላላ ፍላጎት በመቶ	13				<b>Self sufficiency ratio/%/</b>
1.63 ኩንታል ነፍስ ወከፍ ፍጆታ	13.1	113	124	115	1.63 Quintal/capital
1.8 ኩንታል ነፍስ ወከፍ ፍጆታ	13.2	103	112	104	1.8 Quintal/capital
2.04 ኩንታል ነፍስ ወከፍ ፍጆታ	13.3	90	99	92	2.04 Quintal/capital
2.25 ኩንታል ነፍስ ወከፍ ፍጆታ	13.4	82	90	83	2.25 Quintal/capital
የምግብ አቅርቦት ድርሻ ከጠቅላላ ፍላጎት በመቶ	14				<b>Food availability ratio/%/at</b>
1.63 ኩንታል ነፍስ ወከፍ ፍጆታ	14.1	113	124	118	1.63 Quintal/capital
1.8 ኩንታል ነፍስ ወከፍ ፍጆታ	14.2	103	113	107	1.8 Quintal/capital
2.04 ኩንታል ነፍስ ወከፍ ፍጆታ	14.3	90	99	94	2.04 Quintal/capital
2.25 ኩንታል ነፍስ ወከፍ ፍጆታ	14.4	82	90	86	2.25 Quintal/capital
የዕርዳታ ጥገኝነት ማመዛዘኛ በመቶ	15	0.0	0.5	2.7	<b>Aid dependency ratio/%/</b>

ሰንጠረዥ 3.2 በ1997 የክልሉ ሚዛን ምግብ/ኩንታል በስንዴ ተመጣጣኝ

Table 3.2 Food balance of Zones in wheat equivalent 2004/2005

ዝርዝር	ቁጥር	ኃ/ጎንደር	ሰ/ወሎ	ደ/ወሎ	
አትርቦት የሰብል ምርት	1				<b>Supply :Production</b>
የግል ገበሬዎች	1.1	3,387,068	2,516,155	5,534,122	Private Holdings
የተጣራ የሰብል ምርት ተቀናሽ	2	711,284	528,393	1,162,166	<b>Net Crop Deduction</b>
15% አማካይ የሰብል ምርት ብክነት	2.1	508,060	377,423	830,118	Less 15% Postharvest
6% የዘር ተቀናሽ	2.2	203,224	150,969	332,047	Less 6% seed
የተጣራ የሰብል ምርት/1-2/	3	2,675,784	1,987,762	4,371,956	<b>Net Production/1-2/</b>
በግዥ ወደ ክልሉ የገባ በ.....	4				<b>Imports channelled by</b>
ግል ነጋዴዎች	4.1				Private traders
ንግድ ድርጅቶች	4.2				Business organizations
በዕርዳታ ወደ ክልሉ የገባ በ.....	5	166,134	189,855	204,651	<b>Food Aid channelled by</b>
አ.መ.ዘ.ኮ ወይም መ.ያ.ድ	5.1	166,134	189,855	204,651	DPPC and NGO's
ምግብ ለስራ ፕሮግራም	5.2				Food For Work Program
ጠቅላላ ለምግብ ሊውል የሚችል /3+4+5/	6	2,841,918	2,177,617	4,576,607	<b>Total grain available for consumption/3+4+5/</b>
ሌሎች የምግብ ምንጮች በስንዴ ተመጣጣኝ	7				<b>Other food sources in wheat equivalent</b>
ጠቅላላ አትርቦት/6+7/	8	2,841,918	2,177,617	4,576,607	<b>Total food supply or Available/6+7/</b>
ፍላጎት:የህዝብ ትንበይ	9	2,172,133	1,580,631	2,746,954	<b>Demand:Population projected</b>
የነፍስ ወከፍ ድርሻ	10	1.3	1.4	1.7	<b>Per Capita Availability</b>
ጠቅላላ ፍላጎት በ.....	11				<b>Total Demand at...</b>
1.63 ኩንታል ነፍስ ወከፍ ፍጆታ	11.1	3,540,577	2,576,429	4,477,535	1.63 Quintal/capital
1.8 ኩንታል ነፍስ ወከፍ ፍጆታ	11.2	3,909,839	2,845,136	4,944,517	1.8 Quintal/capital
2.04 ኩንታል ነፍስ ወከፍ ፍጆታ	11.3	4,431,151	3,224,487	5,603,786	2.04 Quintal/capital
2.25 ኩንታል ነፍስ ወከፍ ፍጆታ	11.4	4,887,299	3,556,420	6,180,647	2.25 Quintal/capital
ሚዛን በ.....	12				<b>Net balance at...</b>
1.63 ኩንታል ነፍስ ወከፍ ፍጆታ	12.1	-698,659	-398,811	99,072	1.63 Quintal/capital
1.8 ኩንታል ነፍስ ወከፍ ፍጆታ	12.2	-1,067,922	-667,518	-367,910	1.8 Quintal/capital
2.04 ኩንታል ነፍስ ወከፍ ፍጆታ	12.3	-1,589,234	-1,046,870	-1,027,179	2.04 Quintal/capital
2.25 ኩንታል ነፍስ ወከፍ ፍጆታ	12.4	-2,045,382	-1,378,802	-1,604,039	2.25 Quintal/capital
የሆነ የምግብ አትርቦት ከጠቅላላ ፍላጎት በመቶ	13				<b>Self sufficiency ratio%/</b>
1.63 ኩንታል ነፍስ ወከፍ ፍጆታ	13.1	76	77	98	1.63 Quintal/capital
1.8 ኩንታል ነፍስ ወከፍ ፍጆታ	13.2	68	70	88	1.8 Quintal/capital
2.04 ኩንታል ነፍስ ወከፍ ፍጆታ	13.3	60	62	78	2.04 Quintal/capital
2.25 ኩንታል ነፍስ ወከፍ ፍጆታ	13.4	55	56	71	2.25 Quintal/capital
የምግብ አትርቦት ድርሻ ከጠቅላላ ፍላጎት በመቶ	14				<b>Food availability ratio%/at</b>
1.63 ኩንታል ነፍስ ወከፍ ፍጆታ	14.1	80	85	102	1.63 Quintal/capital
1.8 ኩንታል ነፍስ ወከፍ ፍጆታ	14.2	73	77	93	1.8 Quintal/capital
2.04 ኩንታል ነፍስ ወከፍ ፍጆታ	14.3	64	68	82	2.04 Quintal/capital
2.25 ኩንታል ነፍስ ወከፍ ፍጆታ	14.4	58	61	74	2.25 Quintal/capital
የዕርዳታ ጥገኝነት ማመዛዛኛ በመቶ	15	5.8	8.7	4.5	<b>Aid dependency ratio%/</b>

ሰንጠረዥ 3.2 በ1997 የክልሉ ሚዛን ምግብ/ኩንታል በሰንደ ተመጣጣኝ/

Table 3.2 Food balance of Zones in wheat equivalent 2004/2005

ዝርዝር	ቁጥር	ሰ/ሸዋ	ኦሮሚያ	አገጽ	
አቅርቦት የሰብል ምርት	1				<b>Supply :Production</b>
የግል ገበሬዎች	1.1	5,160,985	644,615	2,142,805	Private Holdings
የተጣራ የሰብል ምርት ተቀናሽ	2	1,083,807	135,369	449,989	<b>Net Crop Deduction</b>
15% አማካይ የሰብል ምርት ብክነት	2.1	774,148	96,692	321,421	Less 15% Postharvest
6% የዘር ተቀናሽ	2.2	309,659	38,677	128,568	Less 6% seed
የተጣራ የሰብል ምርት/1-2/	3	4,077,178	509,246	1,692,816	<b>Net Production/1-2/</b>
በግዥ ወደ ክልሉ የገባ በ.....	4				<b>Imports channelled by</b>
ግል ነጋዴዎች	4.1				Private traders
ንግድ ድርጅቶች	4.2				Business organizations
በዕርዳታ ወደ ክልሉ የገባ በ.....	5	26,961	153,300	4,394	<b>Food Aid channelled by</b>
አ.መ.ዝ.ኮ ወይም መ.ዶ.ድ	5.1	26,961	153,300	4,394	DPPC and NGO's
ምግብ ለሰራ ፕሮግራም	5.2				Food For Work Program
ጠቅላላ ለምግብ ሊውል የሚችል /3+4+5/	6	4,104,139	662,546	1,697,210	<b>Total grain available for consumption/3+4+5/</b>
ሌሎች የምግብ ምንጮች በሰንደ ተመጣጣኝ	7				<b>Other food sources in wheat equivalent</b>
ጠቅላላ አቅርቦት/6+7/	8	4,104,139	662,546	1,697,210	<b>Total food supply or Available/6+7/</b>
ፍላጎት:የህዝብ ትንበያ	9	2,095,768	559,902	1,029,328	<b>Demand:Population projected</b>
የነፍስ ወከፍ ድርሻ	10	2.0	1.2	1.6	<b>Per Capita Availability</b>
ጠቅላላ ፍላጎት በ.....	11				<b>Total Demand at...</b>
1.63 ኩንታል ነፍስ ወከፍ ፍጆታ	11.1	3,416,102	912,640	1,677,805	1.63 Quintal/capital
1.8 ኩንታል ነፍስ ወከፍ ፍጆታ	11.2	3,772,382	1,007,824	1,852,790	1.8 Quintal/capital
2.04 ኩንታል ነፍስ ወከፍ ፍጆታ	11.3	4,275,367	1,142,200	2,099,829	2.04 Quintal/capital
2.25 ኩንታል ነፍስ ወከፍ ፍጆታ	11.4	4,715,478	1,259,780	2,315,988	2.25 Quintal/capital
ሚዛን በ.....	12				<b>Net balance at....</b>
1.63 ኩንታል ነፍስ ወከፍ ፍጆታ	12.1	688,037	-250,094	19,405	1.63 Quintal/capital
1.8 ኩንታል ነፍስ ወከፍ ፍጆታ	12.2	331,757	-345,278	-155,580	1.8 Quintal/capital
2.04 ኩንታል ነፍስ ወከፍ ፍጆታ	12.3	-171,228	-479,654	-402,619	2.04 Quintal/capital
2.25 ኩንታል ነፍስ ወከፍ ፍጆታ	12.4	-611,339	-597,234	-618,778	2.25 Quintal/capital
የሆኑ የምግብ አቅርቦት ከጠቅ/ፍላጎት በ%	13				<b>Self sufficiency ratio/%/</b>
1.63 ኩንታል ነፍስ ወከፍ ፍጆታ	13.1	119	56	101	1.63 Quintal/capital
1.8 ኩንታል ነፍስ ወከፍ ፍጆታ	13.2	108	51	91	1.8 Quintal/capital
2.04 ኩንታል ነፍስ ወከፍ ፍጆታ	13.3	95	45	81	2.04 Quintal/capital
2.25 ኩንታል ነፍስ ወከፍ ፍጆታ	13.4	86	40	73	2.25 Quintal/capital
በመቶ	14				<b>Food availability ratio/%/at</b>
1.63 ኩንታል ነፍስ ወከፍ ፍጆታ	14.1	120	73	101	1.63 Quintal/capital
1.8 ኩንታል ነፍስ ወከፍ ፍጆታ	14.2	109	66	92	1.8 Quintal/capital
2.04 ኩንታል ነፍስ ወከፍ ፍጆታ	14.3	96	58	81	2.04 Quintal/capital
2.25 ኩንታል ነፍስ ወከፍ ፍጆታ	14.4	87	53	73	2.25 Quintal/capital
የዕርዳታ ጥገኝነት ማመዛዛኛ በመቶ	15	0.7	23.1	0.3	<b>Aid dependency ratio/%/</b>

የምግብ አቅርቦት ሚኒስቴር  
የግብርና ሚኒስቴር  
C. S. A. Ethiopia  
87

ሰንጠረዥ 3.2 በ1997 የክልሉ ሚዛን ምግብ/ኩንታል በሰንዴ ተመጣጣኝ/

Table 3.2 Food balance of Zones in wheat equivalent 2004/2005

ዝርዝር	ቁጥር	ዋግ ከምራ	
አቅርቦት የሰብል ምርት	1		Supply :Production
የግል ገበሬዎች	1.1	533,494	Private Holdings
የተጣራ የሰብል ምርት ተቀናሽ	2	112,034	Net Crop Deduction
15% አማካይ የሰብል ምርት ብክነት	2.1	80,024	Less 15% Postharvest loss
6% የዘር ተቀናሽ	2.2	32,010	Less 6% seed
የተጣራ የሰብል ምርት/1-2/	3	421,460	Net Production/1-2/
በግዥ ወደ ክልሉ የገባ በ.....	4		Imports channelled by
ግል ነጋዴዎች	4.1		Private traders
ንግድ ድርጅቶች	4.2		Business organizations
በዕርዳታ ወደ ክልሉ የገባ በ.....	5	82,671	Food Aid channelled by
አ.መ.ዚ.ኮ ወይም መ.ያ.ድ	5.1	82,671	DPPC and NGO's
ምግብ ለሰራ ፕሮግራም	5.2		Food For Work Program
ጠቅላላ ለምግብ ሊውል የሚችል /3+4+5/	6	504,131	Total grain available for consumption/3+4+5/
ሌሎች የምግብ ምንጮች በሰንዴ ተመጣጣኝ	7		Other food sources in wheat equivalent
ጠቅላላ አቅርቦት/6+7/	8	504,131	Total food supply or Available/6+7/
ፍላጎት የሀዘብ ትንበያ	9	360,917	Demand:Population projected
የአካል ወክፍ ድርሻ	10	1.4	Per Capita Availability
ጠቅላላ ፍላጎት በ.....	11		Total Demand at...
1.63 ኩንታል ነፍስ ወክፍ ፍጆታ	11.1	588,295	1.63 Quintal/capital
1.8 ኩንታል ነፍስ ወክፍ ፍጆታ	11.2	649,651	1.8 Quintal/capital
2.04 ኩንታል ነፍስ ወክፍ ፍጆታ	11.3	736,271	2.04 Quintal/capital
2.25 ኩንታል ነፍስ ወክፍ ፍጆታ	11.4	812,063	2.25 Quintal/capital
ሚዛን በ.....	12		Net balance at....
1.63 ኩንታል ነፍስ ወክፍ ፍጆታ	12.1	-84,163	1.63 Quintal/capital
1.8 ኩንታል ነፍስ ወክፍ ፍጆታ	12.2	-145,519	1.8 Quintal/capital
2.04 ኩንታል ነፍስ ወክፍ ፍጆታ	12.3	-232,139	2.04 Quintal/capital
2.25 ኩንታል ነፍስ ወክፍ ፍጆታ	12.4	-307,932	2.25 Quintal/capital
የዞኑ የምግብ አቅ/ ከጠቅላላ ፍላጎት በመቶ	13		Self sufficiency ratio%/
1.63 ኩንታል ነፍስ ወክፍ ፍጆታ	13.1	72	1.63 Quintal/capital
1.8 ኩንታል ነፍስ ወክፍ ፍጆታ	13.2	65	1.8 Quintal/capital
2.04 ኩንታል ነፍስ ወክፍ ፍጆታ	13.3	57	2.04 Quintal/capital
2.25 ኩንታል ነፍስ ወክፍ ፍጆታ	13.4	52	2.25 Quintal/capital
በመቶ	14		Food availability ratio%/at
1.63 ኩንታል ነፍስ ወክፍ ፍጆታ	14.1	86	1.63 Quintal/capital
1.8 ኩንታል ነፍስ ወክፍ ፍጆታ	14.2	78	1.8 Quintal/capital
2.04 ኩንታል ነፍስ ወክፍ ፍጆታ	14.3	68	2.04 Quintal/capital
2.25 ኩንታል ነፍስ ወክፍ ፍጆታ	14.4	62	2.25 Quintal/capital
የዕርዳታ ጥገኝነት ማመዘዛኛ በመቶ	15	16	Aid dependency ratio%/

ሰንጠረዥ 3.3 በ1996/97 የምርት ዘመን በግል ገበሬዎች በመኸር ወቅት የታረሰ መሬትና የተገኘ ምርት  
 Table 3.3 Area, production and yield of crops for private peasant holding for main cropping/Meher/season, 2004/05  
 መሬት በ%/ር ምርት በኪንታል Area in Hectar and production in Quintal

የሰብል ዓይነት	ምዕራብ ኅጃም		ምስራቅ ኅጃም		ሰሜን ኅንደር		ደቡብ ኅንደር		ሰሜን ወሎ		
	የታረሰ መሬት	የተገኘ ምርት	የታረሰ መሬት	የተገኘ ምርት	የታረሰ መሬት	የተገኘ ምርት	የታረሰ መሬት	የተገኘ ምርት	የታረሰ መሬት	የተገኘ ምርት	
<b>የብርዕ እህል</b>	<b>491842</b>	<b>5667375</b>	<b>343714</b>	<b>4607455</b>	<b>407819</b>	<b>5517545</b>	<b>333483</b>	<b>2494712</b>	<b>172747</b>	<b>1873623</b>	<b>Cereals</b>
ጤፍ	111823	919370	171547	2000876	103592	1030794	127316	866588	62111	573294	Teff
ገብስ	39160	379871	48555	572004	50124	529226	73853	505315	38424	395813	Barley
ሰንዴ	30489	651952	80011	1315459	27127	350515	54736	412680	26138	310907	Wheat
ዳጉሳ	55393	530847	212	*	25680	337870	23504	184595	607	617	Finger millet
አጃ	*	*	*	*	*	*	*	*	1575	11592	Oats
ፋብ	*	*	*	...	*	*	*	*	*	*	Rice
በቆሎ	116698	2258350	27242	491767	27127	350515	30963	330212	5404	35963	Maize
ማሽላ	*	*	16056	225686	40593	783723	20518	194522	38475	541985	Sorghum
ጥሬጥሬ	62977	433090	83749	990125	86890	949389	87831	619063	52794	558731	Pulse
ባቁላ	26322	239401	33542	454997	31411	384261	26249	190068	16585	175527	Horse beans
አተር	9404	79883	16147	158481	12358	110699	18989	94193	11208	123231	Field peas
አደንጓሬ	*	*	*	*	*	*	12653	*	*	*	Haricot beans
ሽምብራ	8360	22572	6639	56317	28472	342403	14776	112499	10421	123522	Chick peas
ምስር	*	*	1242	3373	1936	13287	4445	15270	9059	75572	Lentils
ጓዖ	10637	40419	20925	285112	6621	76627	7996	104193	2049	35453	Vetch
አብሽ	215	1569	320	1150	1672	12390	*	*	618	8039	Fenugreek
ግብጦ	3512	13406	497	3933			2650	13252			Gibto
<b>የቅባት እህል</b>	<b>72278</b>	<b>462051</b>	<b>30053</b>	<b>154045</b>	<b>65726</b>	<b>421583</b>	<b>44284</b>	<b>139338</b>	<b>6988</b>	<b>20113</b>	<b>Oil crops</b>
ኑግ	52205	279866	18535	87531	32078	165734	29491	98620	*	*	Niger seed
ተልባ	6532	22543	5193	26780	5597	23304	9722	23087	4653	12383	Lin seed
ለውብ	*				*		*				Ground nut
ሱፍ	*	*	*		2291	21534	1701	13159	*	*	Safflower
ሰሊጥ	*		*		25177	211012	*		*	*	Sesame
ጎመን ዘር	13154	156441	4315	31739	580		3355	4472	*	*	Rape seed
<b>ጠቅላላ ድምር</b>	<b>491842</b>	<b>5667375</b>	<b>457515</b>	<b>5751625</b>	<b>560435</b>	<b>6888517</b>	<b>465598</b>	<b>3253113</b>	<b>232528</b>	<b>2452466</b>	<b>Total</b>
	Area	Production	Area	Production	Area	Production	Area	Production	Area	Production	
	West Gojjam		East Gojjam		North Gondar		South Gondar		North Wollo		Crop type

ምንጭ: የታረሰ መሬትና የሰብል ምርት ማዕከላዊ ስታቲስቲክስ ባለስልጣን ፣ 1997

Source Report on area, and production of crops, CSA 2005

\* = Not reported due to less reliability

የቀጠለ...  
Continued...

መሬት በሺ/ር

ምርት በኩንታል

Area in Hectar and production in Quintal

የሰብል ዓይነት	ደቡብ ወሎ		ሰሜን ሸዋ		አዊ		ግንብምራ		አሮሚያ		ክልል/ድምር		
	የታረሰ መሬት	የተገኘ ምርት	የታረሰ መሬት	የተገኘ ምርት	የታረሰ መሬት	የተገኘ ምርት	የታረሰ መሬት	የተገኘ ምርት	የታረሰ መሬት	የተገኘ ምርት	የታረሰ መሬት	የተገኘ ምርት	
<b>የብርዕ እህል</b>	<b>301385</b>	<b>4169305</b>	<b>285069</b>	<b>3758113</b>	<b>156301</b>	<b>1925107</b>	<b>71558</b>	<b>382993</b>	<b>48935</b>	<b>553975</b>	<b>2477598</b>	<b>30055062</b>	<b>Cereals</b>
ጠፍ	98552	1142063	91293	955269	54078	469660	22326	84708	9669	92892	852307	8136514	Teff
ገብስ	48341	741672	45406	576002	11799	124338	19598	160869	653	4652	375912	3989652	Barley
ሰንዴ	86170	1323984	70060	1169893	7661	70694	10246	87626	*	*	392722	5693971	Wheat
ዳጉሳ	1265	9721	*		41104	425220	138	401	*	*	148002	1494440	Finger millet
አጃ	3611	59398	62	972	*	*	*	*	*	*	8496	103136	Oats
ሩዝ	*	*			*	*	*		*	*	*		Rice
በቆሎ	8723	85386	5650	69464	40035	820919	2658	11533	7276	84499	285242	4971816	Maize
ማሸላ	54720	807080	72532	987486	*	*	16592	37855	31064	370963	411949	5665532	Sorghum
<b>ጥሬጥሬ</b>	<b>117079</b>	<b>1186207</b>	<b>93327</b>	<b>1193684</b>	<b>10303</b>	<b>46107</b>	<b>19195</b>	<b>118555</b>	<b>4056</b>	<b>37162</b>	<b>618201</b>	<b>6132113</b>	<b>Pulse</b>
ባቁላ	35891	484738	41361	676639	2978	23489	8510	74199	*		223218	2709289	Horse beans
አተር	24143	146283	16561	225112	1412	5768	3801	21675	*		114509	969259	Field peas
አደንጓሬ	8639	60258	4584	56344	*	*	2233	505	2166	17684	47389	307568	Haricot beans
ሸምብራ	15443	175235	15689	137295			1051	11718	519	6392	101699	987954	Chick peas
ምስር	21007	185059	9151	54054			3516	10372	*	3564	51632	369483	Lentils
ጓያ	8064	-109771	4950	40945			*		27	686	62400	693207	Vetch
አብሽ	*	*	945	3296	72	67	48	87	*	*	6943	51826	Fenugreek
ግብጦ			*		3584	16360				*	10253	43018	Gibto
<b>የቅባት እህል</b>	<b>10009</b>	<b>40570</b>	<b>12475</b>	<b>66813</b>	<b>28620</b>	<b>89596</b>	<b>4488</b>	<b>14102</b>	<b>3533</b>	<b>28084</b>	<b>278454</b>	<b>1436295</b>	<b>Oil crops</b>
ኑግ	5611	28158	1539	4731	23710	59730	596	688	250	402	165125	727690	Niger seed
ተልባ	3471	9019	5623	13316	688	1150	2144	6996	126	645	43749	139222	Linseed
ለውዝ		*			*	*	*		*		*	*	Ground nut
ሱፍ	*	*	830	12860	*	*	1108	5398	302	2585	7515	62963	Safflower
ሰሊጥ	*	*	4224	35751	*	*	*	*	2771	23627	36728	285346	Sesame
ጎመን ዘር	279	1119	*	*	1891	13152	*	*	74	826	24101	209178	Rape seed
<b>ጠቅላላ ድምር</b>	<b>428473</b>	<b>5396082</b>	<b>390871</b>	<b>5018611</b>	<b>195225</b>	<b>2060810</b>	<b>95241</b>	<b>515650</b>	<b>56525</b>	<b>619221</b>	<b>3374253</b>	<b>37623470</b>	<b>Total</b>
	Area	Production	Area	Production	Area	Production	Area	Production	Area	Production	Area	Production	
	<b>South Wollo</b>		<b>North Shoa</b>		<b>Awi</b>		<b>Wag Hmra</b>		<b>Oromiya</b>		<b>Region</b>		Crop type

ምንጭ የ1996 የታረሰ መሬት የሰብል ምርት ማዕከላዊ ስታቲስቲክስ ባለስልጣን ፤ 1996

Source Report on area, and production of crops, CSA 2004

\* = Not reported due to less reliability

ሰንጠረዥ 3.4 በ1997/98 የግብዓት አቅርቦት ሁኔታ

Table 3.4 Agricultural input supply 2004/05

የምርት ማሳደጊያ ዓይነት	መለኪያ ክ/ል	ክልል	ምዕራብ ጎጃም	ምስራቅ ጎጃም	ሰሜን ጎንደር	ደቡብ ጎንደር	ሰሜን ወሎ	ደቡብ ወሎ	ሰሜን ሸዋ	አዊ	ዋግ ሀምራ	ኦሮሚያ	
ማዳበሪያ	ክ/ል												Fertilizer in Qt
አቅርቦት		1,413,383	1,413,383	1,413,383	40,976	27,414	27,414	45,926	52,884	31,887	0	174	Supply
ስርጭት		565,133	154,911	129,422	40,876	27,314	5,158	45,827	52,784	31,787	0	74	Ditributed
የተሰራጨው ከተረበው	በመቶ	40	11	9	100	100	19	99	100	100		40	Ditributed in %
ምርጥ የአሀል ዘር	ክ/ል												Improved seed
አቅርቦት		54,330	3,916	1,177	1,484	166	406		5,202	4,149		69	Supply
ስርጭት		31,707	10,226	2,472	7,066	4,658	762	2,150	1,415	2,767		190	Ditributed
የተሰራጨው ከተረበው	በመቶ	58	261	210	476	2,806	188		27	67		275	Ditributed in %
የተሻሻሉ የእርሻ መሳሪያዎች													Improved Farm Im.
አቅርቦት													Supply
ቢቢ ኤም	ቁጥር	89,750	800	14,622	11,995	1,156	3,225	1,334	11,090	0	0		BBM
ታይሬጅር	ቁጥር	43,160		610	6,900	1,156	2,060	346	1,760	0	0	1,220	Tie Ridger
ጠንካራ ክንድ ማረሻ	ቁጥር	307	18	27	106	72	40			44			Tenkara Kind'
ፔዳል/ትሪድል ፓምፕ	ቁጥር	25,549	1,198		4,674	529		1,564	450	71			Pedal/Tridle Pump
ድረጥ ሲስተም	ቁጥር	2,129	180	397	775	335		442			0		Drip System
የውሃ መሳቢያ ሞተር	ቁጥር	374	99	11	105	48		2	46	4		59	Water Pump
ስርጭት													Ditributed
ቢቢ ኤም	ቁጥር	16,821	4,260	5,602	1,373	138	95	3,763	1,573	0	17		BBM
ታይሬጅር	ቁጥር	2,174	0	90	967	8	870	517	85	0	12	737	Tie Ridger
ጠንካራ ክንድ ማረሻ	ቁጥር	142	19	12	82	12	15		11	0	31	0	Tenkara Kind'
ፔዳል/ትሪድል ፓምፕ	ቁጥር	2,574	1,625	475	964	202	596	1,618	704	30	0	753	Pedal/Tridle Pump
ድረጥ ሲስተም	ቁጥር	223	29	82	111	273	105	442	101	6	0	200	Drip System
የውሃ መሳቢያ ሞተር	ቁጥር	82	103	12	106	170	116	7	57	4	3	31	Water Pump
		Region	W/Gojjam	E/Gojjam	N/Gondar	S/Gondar	N/Wollo	S/Wollo	N/Shoa	Awii	Waghembra	Oromia	Type of Input

ምንጭ የግብርናና ገጠር ልማት ቢሮ የ1997 ዓመታዊ ሪፖርት

Source Annual report of Bureau of Agriculture and Rural Development 2004/2005

ሰንጠረዥ 3.5 በ1997 የተከናወኑ ዋና ዋና የተፈጥሮ ግብት ልማት ስራዎች

Table 3.5 Major natural resource development activities ,2004/2005

ዋና ዋና ስራዎች	መለኪያ	ምዕራብ ጎጃም	ምስራቅ ጎጃም	ሰሜን ጎንደር	ደቡብ ጎንደር	ሰሜን ጠላ	ደቡብ ጠላ	ሰሜን ሸዋ	አዊ	ዋግ ከምራ	ኦሮሚያ	ድምር	Unit	
ዐ.አ.ፈ.ር.ና ውሃ ጥበቃ														Soil and water conservation
እርከን ስራ	%/C	24,308	63,423	40,861	55,921	42,044	111,912	36,513	7,263	5,700	13,673	401,618	Ha	Terracing
እርከን ጥገና	%/C	42,713	58,406	19,708	31,619	30,547	69,094	47,675	4,248	2,120	16,062	322,192	Ha	Maintenance of terraces
ክተር ስራ	ኪ.ሜ	469	369	1,702	1,402	1,389	7,202	480	40	825	838	147,163	Km	Checkdam construction
የተገነቡ የውሃ መሳባሰቢያ ስትራቴጂዎች	ቁጥር		320	271	327	9,968	7,933	2,118	12	522	45	21,516	No	Constructed water harvesting structures
ወንዝ ጠለፋ	ቁጥር	2,038	2,412	2,015	1,650	625	593	323	126	16	34	10,117	No	River diversion
ምንጭ ማሳልበት	ቁጥር	2,752	3,436	2,310	6,287	1,160	3,581	1,001	403	133	7	22,060	No	Spring development
ሊ. ደን ልማት														Forest development
ነባር ች/ ጣቢያ ማካሄድ	ቁጥር	588	1,407	779	446	3,188	35,593	2,781	294	158	54	45,288	No	Running nursery sites
ችግኝ ማሳላት	ሚሊዮን	111	168	9,557	32	54	63	95	56	3	38	958	million	seedling raising
ተከላ ማካሄድ	%/C												Ha	plantation
የተራቆተ መሬት ክልሎ ማልማት	%/C	2,951	3,687	15,265	3,737	15,708	29,205	105,262	840	5,526	896	183,077	Ha	Area enclosure & Dev't
ሐ.ደንና የደን ውጤት														Forest and forest products
የተመረተ ደን	ሜ/ክብ												m <sup>3</sup>	Wood product
የተመረተ ፅግንና ሙሴ	ክ/ል	1	580	5,419	8	0	191	0	0	38	0	16,237	Qt	incense
መተፋሰስ ልማት														Catchment Development
የተለየ	ቁጥር	1,574	1,655	1,177	1,216	891	1,540	1,008	501	156	562	10,280	No	Identified
የተጠና	ቁጥር	628	1,180	618	403	780	1,010	382	42	118	368	5,529	No	Studied
የለማ	ቁጥር	830	975	343	403	951	1,030	173	42	190	264	5,201	No	Developed

ምንጭ: ግብርናና ገጠር ልማት ቢሮ:1998

Source: Buearu of Agriculture and Rural Development,2006

ሰንጠረዥ 3.6 በ1997 የቤተሰብ ፓኬጅ እንቅስቃሴ

Table 3.6 Performance of Household packages 2004/05

የሥራ ዓይነት	መለኪያ	ክልል	ምዕራብ ጎጃም	ምስራቅ ጎጃም	ሰሜን ጎንደር	ደቡብ ጎንደር	ሰሜን ወሎ	ደቡብ ወሎ	ሰሜን ሸዋ	አዊ	ዋግ ዐምራ	አሮሚያ	
አርሶ አደሮችን መመልመል	ቁጥር	123,870	16,494	18,006	14,878	14,498	19,887	17,235	13,125	6,155	1,074	2,518	NO of Farmers Screened
አርሶ አደሮችን ማሰልጠን	ቁጥር	79,193	9,900	14,516	11,744	10,524	3,570	15,321	6,834	4,057	429	2,298	No of Farmers Trained
መሠረታዊ መረጃ ማሰባሰብ	ቁጥር	76,805	10,568	12,967	12,499	10,332	2,845	11,501	9,594	4,812	368	1,319	Data Collected
የሥራ ዕቅድ የተዘጋጀላቸው	ቁጥር	54,189	5,804	12,653	8,576	8,410	2,493	8,441	4,445	2,612	258	387	Work plan prepared
ወንድ	ቁጥር	45,491	5,696	8,858	6,003	8,230	1,745	7,560	4,196	2,581	110	364	Male
ሴት	ቁጥር	8,698	108	3,795	2,573	180	748	881	249	31		23	Female
ወደ ተግባር የገቡ ቤተሰቦች ብዛት	ቁጥር	36,606	5,481	10,817	4,900	4,348	1,349	5,658	3,100	934	0	19	Entered into the program
ወንድ	ቁጥር	33,851	5,423	10,526	3,430	4,247	944	5,392	2,959	917	0	13	Male
ሴት	ቁጥር	2,755	58	291	1,470	101	405	266	141	17	0	6	Female
የሴቶች ድርሻ	መቶኛ	8.1	1.1	2.8	42.9	2.4	42.9	4.9	4.8	1.9		46.2	Proportion of Females
		Region	W/Gojjam	E/Gojjam	N/Gondar	S/Gondar	N/Wolio	S/Wollo	N/Shoa	Awi	Waghemi	Oromia	Type of Activity

ምንጭ: የግብርናና ገጠር ልማት ቢሮ የ1997 ዓመታዊ ሪፖርት

Source: Annual report of Bureau of Agriculture and Rural Development 2004/2005

ወንጠረዥ 3.7 የልማት ሠራተኞች ብዛት በዞን, 1997

Table 3.7 Number of Development Agents by Zone 2004/05

ዞን	መለኪያ	የልማት ሠራተኞች ብዛት			ድምር
		ወንድ	ሴት	ጠቅላይ	
ምሥራቅ ጎጃም	ቁጥር	608	132	740	E/Gojam
ምዕራብ ጎጃም	ቁጥር	424	119	543	W/Gojam
አዊ	ቁጥር	206	80	286	Awi
ሰሜን ጎንደር	ቁጥር	472	278	750	N/Gondar
ደቡብ ጎንደር	ቁጥር	511	116	627	S/Gondar
ዋግ ከምራ	ቁጥር	134	15	149	wagemra
ሰሜን ወሎ	ቁጥር	389	113	502	N/wollo
ደቡብ ወሎ	ቁጥር	626	131	757	S/wollo
ኦሮሚያ	ቁጥር	116	10	126	Oromia
ሰሜን ሸዋ	ቁጥር	212	54	266	N/Shewa
ድምር	ቁጥር	4041	1135	5176	Total
		Male	Female	Total	Zone
		No of Development Agents			

ምንጭ: የግብርናና ገጠር ልማት ስታቲስቲካዊ ኢንፎርሜሽን 1997

Source :Statistical Information of Agriculture and Rural development,2005

ወንጠረዥ 3.8 የተገነቡ የገበሬ ማሰልጠኛ ማዕከላት ብዛት በዞን, 1997

Table 3.8 Number of Farmers Training Centers 2004/05

ዞን	መለኪያ	ብዛት	
ምሥራቅ ጎጃም	ቁጥር	113	E/Gojam
ምዕራብ ጎጃም	ቁጥር	93	W/Gojam
አዊ	ቁጥር	42	Awi
ሰሜን ጎንደር	ቁጥር	128	N/Gondar
ደቡብ ጎንደር	ቁጥር	75	S/Gondar
ዋግ ከምራ	ቁጥር	12	wagemra
ሰሜን ወሎ	ቁጥር	75	N/wollo
ደቡብ ወሎ	ቁጥር	87	S/wollo
ኦሮሚያ	ቁጥር	16	Oromia
ሰሜን ሸዋ	ቁጥር	139	N/Shewa
ድምር	ቁጥር	780	Total
		Number	Zone

ምንጭ: የግብርናና ገጠር ልማት ስታቲስቲካዊ ኢንፎርሜሽን 1997

Source :Statistical Information of Agriculture and Rural development,2005

ሰንጠረዥ 3.9 በ1997 የእንስሳት ክትባትና ህክምና አገልግሎት ሽፋን

Table 3.9 Animal vaccination and treatment service coverage ,2004/2005

በሺህ ቁጥር

የተሰጠ አገልግሎት	ክልል	ሆኖች										አጠቃላይ
		ምዕራብ ኅጃም	ምስራቅ ኅጃም	ሰሜን ኅንደር	ደቡብ ኅንደር	ሰሜን ወሎ	ደቡብ ወሎ	ሰሜን ሸዋ	አዋ	ዋግ ሽምራ	ኦሮሚያ	
ክትባት	5,854,598	357,021	728,428	1,460,500	411,422	601,292	731,598	878,491	308,068	118,289	259,489	Vaccination
ህክምና	6,835,044	639,896	995,295	778,343	1,185,467	664,580	1,214,631	713,631	383,556	151,030	168,615	Treatment
Region		West.	East	North	South	North	South	North	Awi	Wag	Oromiya	service rendered
		Gojjam	Gojjam	Gondar	Gondar	Wollo	Wollo	Shoa		Hmra		
		Zones										

ምንጭ የግብርናና ገጠር ልማት ቢሮ የ1997 ዓመታዊ ሪፖርት

Source;Buearu of Agriculture and Rural Development annual report,2005

ሰንጠረዥ 3.10 በ1997 ለማዕከላዊ ገበያ የቀረበ ቆዳና ሌጦ ብዛት

Table 3.10 Hides and skins supplied to the central market 2004/2005

የቆዳና ሌጦ ዓይነት	ክልል	ምዕራብ ኅጃም	ምስራቅ ኅጃም	ሰሜን ኅንደር	ደቡብ ኅንደር	ሰሜን ወሎ	ደቡብ ወሎ	ሰሜን ሸዋ	አዋ	ዋግ ሽምራ	ኦሮሚያ	
የከብት ቆዳ	178,038	36,144	19,930	13,345	42,646	1,609	10,793	13,953	39,618	0	0	Hides
የበግ ሌጦ	2,653,503	242,882	550,800	172,633	112,821	587,228	516,449	120,988	328,307	3,036	18,359	Skins
የፍየል ሌጦ	1,350,137	68,255	124,351	196,434	87,667	254,569	398,375	69,625	120,821	3,154	26,886	Skins
ድምር	4,181,678	347,281	695,081	382,412	243,134	843,406	925,617	204,566	488,746	6,190	45,245	Total
Region		West.	East	North	South	North	South	North	Awi	Wag	Oromiya	Hides and Skins
		Gojjam	Gojjam	Gondar	Gondar	Wollo	Wollo	Shoa		Hmra		
		Zones										

ምንጭ የግብርናና ገጠር ልማት ቢሮ የ1997 ዓመታዊ ሪፖርት

Source;Buearu of Agriculture and Rural Development annual report,2005

ሰንጠረዥ 3.11 በ1997 በጀት ዓመት የተሻሻሉ እንስሳት ዝርያዎች ስርጭት

Table 3.11 Improved livestock breeds distributed through regular Program, 2004/2005

የተሻሻለ እንስሳ የእንስሳት ዓይነት	መለኪያ	የክልል ድምር	ምዕራብ ጎጃም	ምስራቅ ጎጃም	ሰሜን ጎንደር	ደቡብ ጎንደር	ሰሜን ወሎ	ደቡብ ወሎ	ሰሜን ሸዋ	አዊ	ዋግ ኸምራ	ኦሮሚያ	Improved animal type
ክልስ ክበድ ገደር	ቁጥር	54	22	0	33	0	0	18	0	0	0	0	Heifer
ቁብ ደር	ቁጥር	13635	2579	748	1140	600	0	654	3181	843	0	0	Pullet
አውራ ደር	ቁጥር	13634	3093	716	1360	600	413	28	2381	747	0	0	Cock
አውራ በግ	ቁጥር	0	0	0	0	0	0	0	0	0	0	0	Ram
		Region	West. Gojjam	East Gojjam	North Gondar	South Gondar	North Wollo	South Wollo	North Shoa	Awi	Wag Hmra	Oromiya	

ምንጭ የግብርናና ገጠር ልማት ቢሮ የ1997 ዓመታዊ ሪፖርት

Source: Bureau of Agriculture and Rural Development annual report, 2005

ሰንጠረዥ 3.12 የእንስሳት ጤና አገልግሎት ተቋማት ብዛት እስከ1997

Table 3.12 Number of veterinary institutions, 2004/2005

የእንስሳት ጤና አገልግሎት ተቋማት	መለኪያ	የክልል ድምር	ምዕራብ ጎጃም	ምስራቅ ጎጃም	ሰሜን ጎንደር	ደቡብ ጎንደር	ሰሜን ወሎ	ደቡብ ወሎ	ሰሜን ሸዋ	አዊ	ዋግ ኸምራ	ኦሮሚያ	Vererinary institution
ክሊኒክ	ቁጥር	614	62	66	93	65	59	90	98	25	26	30	Clinic
የመንግስት	ቁጥር	608	60	66	90	64	59	90	98	25	26	30	Government
የግል	ቁጥር	6	2		3	1							Private
ፋርማሲ/የግል/	ቁጥር	158	48	28	18	9	2	7	20	24	0	2	pharmacy/Private
ቁራ	ቁጥር	31	5	4	6	2	1	4	4	0	1	1	Abattoirs
የመንግስት	ቁጥር	29	5	4	5	2	1	3	4	0	1	1	Government
የግል	ቁጥር	2			1			1		0			Private
		Region	West. Gojjam	East Gojjam	North Gondar	South Gondar	North Wollo	South Wollo	North Shoa	Awi	Wag Hmra	Oromiya	

ምንጭ: የግብርናና ገጠር ልማት ስታቲስቲካዊ ኢንፎርሜሽን 1997

Source :Statistical Information of Agriculture and Rural development, 2005

ሰንጠረዥ 3.13 የተቋቋሙ የሕብረት ሥራ ማህበራት ብዛት በዞን; ከ1994-1997

Table 3.13 Number of Established Cooperatives by Zone, 2001/02-2004/2005

ዝርዝር	ምዕ. ጎጃም	ምሥ. ጎጃም	ሰ/ጎንደር	ደ/ ጎንደር	ሰ/ ወሎ	ደ/ ወሎ	ሰ/ ሸዋ	አዊ	ኦሮሚያ	ዋግ	ክልል	
ሁለ ጉብ	39	20	10	35	15	56	18	17	1		211	Multipurpose Coops.
የመስኖ ልማት	6	2	4	9	7	9	7	3			47	Irrigation Coops.
የውተት ልማትና ግብይት	3	6	1			11	3	2			26	Dairy devt Coops.
የዕጣንና ሙጫ	1	2	4								7	Gums and Insence Coops.
የዓሳ አስጋሪዎች						1					1	Fishery Coops.
የንብ ውጤቶች ግብይት			1		2	1		3			7	Bee Products Marketing
የገንዘብ ቁጠላና ብድር	23	16	13	18	3	21	10	10			114	Credit and Saving Coops.
የመኖሪያ ቤት ሥራና	1	3	88	4	3	76	1	4			180	Home construction
የዕድ ጥበብ						1		4			5	Technology
የገጠር ኤሌክትሪክ	1	1	1								3	Rural Electrification
ድምር	74	50	122	66	30	176	39	43	1	0	601	Total
	W/ Gojjam	E/Gojjam	N/Gondar	S/Gondar	N/Wollo	S/Wollo	N./Shoa	Awi	Oromia	Wag	Region	

ምንጭ: የግብርናና ገጠር ልማት ስታቲስቲካዊ ኢንፎርሜሽን 1997

Source: Statistical Information of Agriculture and Rural development, 2005

ሠንጠረዥ 3.14 የአ/ሥ/ማኅበራት አጠቃላይ ገፅ/1997

Table 3.14 General Status of Cooperatives, 2004/05

የማኅበራት ዓይነት	ብዛት	የአባላት ብዛት		ድምር	ጠቅላላ ካርታል	
		ወንድ	ሴት			
ዑለ ገብ	1,082	1,004,912	110,928	1,115,840	65,074,888	Multipurpose Coops.
የመስኖ ልማት	53	4,459	357	4,816	3,856,922	Irrigation Coops.
የውተት ልማትና ግብይት	28	949	144	1,093	346,943	Dairy devt Coops.
የዕባንና ሙጫ	6	668	37	705	74,247	Gums and Insence Coops.
የንሳ አስጋሪዎች	2	247	16	263	1,386,892	Fishery Coops.
የንብ ሙጠቶች ግብይት	9	2,125	23	2,148	475,439	Bee Products Marketing
የገንዘብ ቁጠባና ብድር	232	9,266	3,133	12,399	613,279	Credit and Saving Coops.
የመኖሪያ ቤት ሥራና የአካባቢ ልማት	316	7,315	1,710	9,025	3,022,563	Home construction Associations
የዕድ ጥበብ	5	72	10	82	40,569	Technology
የገጠር ኢ.ሊ.ክትሪክ ተጠቃሚዎች	3	964	335	1,299	64,502	Rural Electrification
ድምር	1,736	1,030,977	116,693	1,147,670	74,956,244	Total
	Number	Male	Female	Total	Capital	Type of Coops.
		Number of members				

ምንጭ: የግብርናና ገጠር ልማት ስታትስቲካዊ አንፎርሚሽን 1997

Source :Statistical Information of Agriculture and Rural development,2005

ሰንጠረዥ 3.15 የምርምር ማዕከላት የ1997 በጀት ዓመት ስራዎች አፈፃፀም

Table 3.15 Research activities in research centres , 2004/2005

የሰብት ደረጃ	የምርምር ማዕከላት						Research Status
	አዲስ	ደ/በርሃን	ሲሪንቃ	ሰቆጣ	ጎንደር	ድምር	
አዲስ	136	67	143	41	32	419	New
ሂደታቸው የሚቀጥል	56	24	87	20	26	213	Continuing
በበጀት ዓመቱ የሚጠናቀቅ	79	34	36	1	9	159	in the budget
የተጠናቀቁ	4	2	1	1	0	8	Completed
የተቋረጡ	4	6	0	10	3	23	Suspended
የተላለፉ	0	2	12	0	3	17	Postponed
ነባር	80	54	114	26	21	295	ON going
ሂደታቸው የሚቀጥል	32	28	47	16	6	129	Continuing
በበጀት ዓመቱ የሚጠናቀቅ	47	25	51	2	12	137	in the budget
የተጠናቀቁ	0	7	15	6	0	28	Completed
የተቋረጡ	3	3	2	1	3	12	Suspended
የተላለፉ	3	2	2	1	0	8	Postponed
<b>ጠቅላላ ድምር</b>	<b>216</b>	<b>121</b>	<b>257</b>	<b>67</b>	<b>53</b>	<b>714</b>	<b>Total</b>
	Adet	D/berhan	Sirinka	Sekota	Gondar	Total	Research Status
	Research centres						

ምንጭ የግብርና ምርምር ተቋም የ1997 ዓመታዊ ሪፖርት

Source : Annual report of agricultural research institute,2005

ሰንጠረዥ 3.16 በ1997 በጀት ዓመት የበግ ዘር ማራቢያ ማዕከላት እንቅስቃሴ

Table 3.16 Sheep breeding activities,2005

የሥራ ዓይነት	ብዛት
ክትባት	1,936 Vaccination
ሀክምና	18,110 Treatment
የውስጥ ጥገኛ	905 Endo parasite
የውጭ ጥገኛ	17,112 Exo parasite
ልዩልዩ	93 Others
	Number Activities

ምንጭ: የግብርና ምርምር ተቋም የ1997 ዓመታዊ ሪፖርት

Source : Annual report of agricultural research institute,2005

ሰንጠረዥ 3.17 በ1997 በደሮ ማራቢያና ማባዣ ማዕከላት ዋና ዋና ስራዎች  
 Table 3.17 Major breeding activities in poultry breeding centres ,2004/2005

ዝርዝር	ብዛት	
የደሮ ዘር ስርጭት	511,392	Cocks and hens distributed
የተመረተ እንቁላል	511,382	Eggs collected
የተሸጠ እንቁላል/ዘር ያለው	122,011	Eggs distributed
	Number	Performances

ምንጭ የግብርና ምርምር ተቋም የ1997 ዓመታዊ ሪፖርት  
 Source : Annual report of Agricultural Research Institute,2005

ሰንጠረዥ 3.18 በ1997 በገጠር ቴክኖሎጂ ማዕከላት የተመረተና የተሰራጨ አነስተኛ ቴክኖሎጂ  
 Table 3.18 Technologies Produced and distributed by Rural technology Centers,2004/2005

ዓይነት	ብዛት	
በእጅ የሚገፋ ጋሪ	13	Hand pulled cart
ዘመናዊ የንብ ቀፎ	32	Modern beehives
ትሪድል ፓምፕ	8	Tridle pump
በእንስሳት የሚጎተት ጋሪ	27	Cart for drought animals
የሽግግር ቀፎ	10,600	Transitory beehives
	Number	Items

ምንጭ የግብርና ምርምር ተቋም የ1997 ዓመታዊ ሪፖርት  
 Source : Annual report of Agricultural Research Institute,2005

ሰንጠረዥ 3.19 የ1997 በጀት ዓመት የዞኖች የመስኖ ልማት አፈጻጸም

Table 3.19 Zonal Irrigation Development Activities

ተ.ቁ	የሥራ ዝርዝር	መለኪያ	ደ/ጎንደር	ሰ/ጎንደር	ደቡብ ወሎ	ሰሜን ወሎ	ሰሜን ሸዋ	አሮሚያ	ምዕራብ ጎንጃም	ምስራቅ ጎንጃም	አዊ	ዋግ ከምራ		
1	በባህላዊ መንገድ የተጠለፈ ወንዝ	ቁጥር	1,619	2,010	825	604	218	32	1,858	2,412	123	8	No	Diversion, Traditional
2	በዘመናዊ መንገድ የተጠለፈ ወንዝ	ቁጥር	31	5	38	21	5	-	12		3	8	No	Diversion/Modern
3	የጎለበተ ምንጭ	ቁጥር	6,287	2,310	3,581		1,991	-	2,752	3,430	403	133	No	Development
4	የተለያዩ ቅርፅ የጨቃ ገንዳዎች ግንባታ	ቁጥር	327	271	7,933		2,118	45	-	320	12	522	No	Harvesting structures
5	የተቆፈረ ኩሬ	ቁጥር	284	201	-	288	764	7	-	337	52		No	Pond
6	የተቆፈረ የእጅ ጉድጓድ	ቁጥር	28,130	5,866	16,825		4,169	2,578	14,298	19,942	2,927	117	No	Hand dug well
7	የወሃ መሳቢያ ሞተሮች መጠቀም	ቁጥር	298	107	13		47	61	111		6	5	No	Diesel Pump
8	ፔዳል/ትራድል ፓምፖችን መጠቀም	ቁጥር	225	890	1,166		515	568			199	13	No	Pedal/Treadle
9	በአዲስ መስኖ ልማት የታረሰ መሬት	ሃ/ር	10,440	12,690	13,300	3,734	6,831	3,378	16,962		23,234	249	ha	Developed area/New
10	በአዲስ መስኖ ልማት የተዘራ መሬት	ሃ/ር	10,436	12,690	13,299	3,519	6,466	2,091	16,965		23,234	236	ha	Cropped area/New
11	በአዲስ መስኖ ልማት የሚጠበቅ ምርት	ኩ/ል	509,162	698,914	422,641	69,587		179,135	1,289,187		1,266,748	3,127	ha	Yield/New
12	በነባር መስኖ ልማት የታረሰ መሬት	ሃ/ር	12,154	6,972	14,978	9,599	16,130	5,153	30,792		25,803	710	ha	Developed area/Existing
13	በነባር መስኖ ልማት የተዘራ መሬት	ሃ/ር	12,154	6,972	14,978	9,599	16,130	5,126	30,792		24,705	480	ha	Cropped/Existing
14	በነባር መስኖ ልማት የሚጠበቅ ምርት	ኩ/ል	454,255	468,286	536,432	532,025	1,047,966	421,420	279,593		1,146,699	7,557	Qt	Yield/Existing
15	በአዲስ መስኖ ልማት ተጠቃሚ ወንድ	ቁጥር	56,510	138,226		2,960	20,928	4,956	61,566		35,657		No	Beneficiaries/Male
16	በአዲስ መስኖ ልማት ተጠቃሚ ሴት	ቁጥር	2,592	2,905		1,268	3,015	944	4,868		7,116		No	Beneficiaries/Female
17	በነባር መስኖ ልማት ተጠቃሚ ወንድ	ቁጥር	53,700	70,593		2,012	55,201	25,061	82,763		39,244		No	Beneficiaries/Male
18	በነባር መስኖ ልማት ተጠቃሚ ሴት	ቁጥር	2,694	3,532			5,254	2,669	6,443		4,958		No	Beneficiaries/Female
			S.Gondar	N.Gondar	S.Wollo	N.Wollo	N.Showa	Oromya	W.Gojjam	E.Gojjam	Awii	Waghimra	Unit	Activities

ምንጭ: የክልሉ ውሃ ሃብት ልማት ቢሮ

Source: Water resource development Bureau of ANRS

ሰንጠረዥ 3.20 የማዕድን ሃብት ልማት እንቅስቃሴ, 1997  
 Table 3.20 Mineral Resource Development in the Region, 2005

ተ/ቁ	የሰራው አይነት	አገጽ	ዋግ	ምዕራብ ጎጃም	ምሰራቅ ጎጃም	ሰሜን ወሎ	ደቡብ ወሎ	ኦሮሚያ	ሰሜን ጎንደር	ደቡብ ጎንደር	ሰሜን ሸዋ	በቢሮው	ድምር	
1	አዲስ ፈቃድ መስጠት	18	6	25	27	41	49	9	67	43	44	6		New Licence given
2	ነባር ፈቃድ ማደስ	16	2	66	34	866	59	22	103	63	63			Licence Renewal
3	ከማዕድን ፀብት ልማት የተሰበሰበ ገቢ /በብር/	14110	14039	188284	23122	161080	91286	7672	117388	61113	77195	93393	848682	Royalty Fee Collected
		Awi	Wag	W.Gojjam	E.Gojjam	N.Wollo	S.Wollo	Oromya	N.Gondar	S.Gondar	N.Showa	Bureau	Total	Activity

ምንጭ ፡ የክልሉ የማዕድንና ገጠር አካርጂ ሃብት ልማት ማስፋፊያ ኤጀንሲ  
 Source: Rural Energy and Mineral Resources Development Agency of ANRS

## ክፍል 4 ንግድና ኢንዱስትሪ

በዚህ ክፍል በ1997 በጀት ዓመት በንግድና ኢንዱስትሪ ዘርፍ የተከናወኑ ተግባራት መረጃዎች እንዲካተቱ ተደርጓል።

### Section 4 Trade and Industry

In this section data about trade and industry for the budget year 2004/2005 are included.

Region	Sub-Region	Trade	Industry	Total
West Gollam				
North Gollam				
South Gollam				
North Wollia				
South Wollia				
North Gollam				
East Gollam				
Aw				
Oromia				
Barir Dar				
Wag Himera				
Total				

Region	Sub-Region	Trade	Industry	Total
West Gollam				
North Gollam				
South Gollam				
North Wollia				
South Wollia				
North Gollam				
East Gollam				
Aw				
Oromia				
Barir Dar				
Wag Himera				
Total				

ሰንጠረዥ 4.1 በ1997 ተመዝገቦ የሚገኝ የንግድ ፈቃድ ብዛት በንግድ ዓይነትና በዞን  
 Table 4.1 Number of Trade license registered by type of trade and zone 2004/2005

ዞን	የንግድ ዓይነት						zone
	ጅምላ	ፕሮፍሮ	አገልግሎት	ኢንዱስትሪ	ግብርና ልማት	ድምር	
ምዕራብ ጎጃም	74	2657	390	695	4	3820	West Gojjam
ሰሜን ጎንደር	223	4886	2543	637	107	8396	North Gonder
ደቡብ ጎንደር	204	1782	652	572	3	3213	South Gonder
ሰሜን ወሎ	106	2514	1079	540	5	4244	North Wollo
ደቡብ ወሎ	209	5656	2023	1206	6	9100	South Wollo
ሰሜን ሸዋ	132	4338	1412	1398	9	7289	North Shewa
ምሥራቅ ጎጃም	133	3623	1188	1308	9	6261	East Gojjam
አዊ	53	1927	367	518	2	2867	Awi
ኦሮሚያ	13	763	411	216		1403	Oromia
ባሕር ዳር	27	876	774	260	24	1961	Bahir Dar
ዋግ ኸምራ	55	452	182	73		762	Wag Himera
ድምር	1229	29474	11021	7423	169	49316	Total
	Whole Sale	Retail	Service	Industry	Agriculture	Total	
Type of trade							

ምንጭ ንግድና ኢንዱስትሪ ቢሮ የ1997 በጀት ዓመት ዕቅድ አፈፃፀም ሪፖርት  
 Source : Bureau of Trade and Industry Annual Plan Performance Report 2004/2005

ሰንጠረዥ 4.2 በ1997 የተመዘገቡ የንግድ ካፒታል መጠን በንግድ ዓይነትና በዞን  
 Table 4.2 Capital Registered by type of Trade and Zones in '000 birr 2004/2005

ዞን	የካፒታል መጠን በንግድ ዓይነት						zone
	ጅምላ	ፕሮፍሮ	አገልግሎት	ኢንዱስትሪ	ግብርና ልማት	ድምር	
ምዕራብ ጎጃም	372900.0	3899621.0	1578670.0	17297569	200000	23348760	West Gojjam
ሰሜን ጎንደር	2010000.0	4843278.0	22194937.0	209486357	6180376.0	244714948	North Gonder
ደቡብ ጎንደር	153300.0	1349100.0	2015200.0	3601213	5350000.0	12468813	South Gonder
ሰሜን ወሎ	305620.0	2458734.0	1974529.0	72784155	4425446.0	81948484	North Wollo
ደቡብ ወሎ	319300.0	2093062.0	4296246	6765643	115000.0	13589251	South Wollo
ሰሜን ሸዋ	442600.0	1702088.0	7556612.0	2863574	39000.0	12603874	North Shewa
ምሥራቅ ጎጃም	677500.0	5890655.0	10504200.0	5198184	171000.0	22441539	East Gojjam
አዊ	153000.0	2100275.0	1985550.0	1532806	10000.0	5781631	Awi
ኦሮሚያ	40000.0	479972.0	11220058.0	6997718		18737748	Oromia
ባህር ዳር	1132000.0	482700.0	88296502.0	40909206	394700.0	131215108	Bahir Dar
ዋግ ኸምራ	213000.0	350230.0	538068.0	629100		1730398	Wag Himera
ድምር	5819220	25649715	152160572	368065525	16885522	568580554	Total
	Whole Sale	Retail	Service	Industry	Agriculture	Total	
Capital by trade type							

ምንጭ ንግድና ኢንዱስትሪ ቢሮ የ1997 በጀት ዓመት ዕቅድ አፈፃፀም ሪፖርት  
 Source : Bureau of Trade and Industry Annual Plan 2004/2005 Performance Report

ሰንጠረዥ 4.3 በ1997 አዲስ የተሰጠ የንግድ ፈቃድ ብዛት በንግድ አይነትና በዞን

Table 4.3 New Trade License Issued by Type of Trade and Zone 2004/2005

ዞን	የንግድ ዓይነት						zone
	ጅምላ	ፕሮፖር	አገልግሎት	ኢንዱስትሪ	ግብርና ልማት	ድምር	
ምዕራብ ኅጃም	14	1248	156	251		1669	West Gojjam
ሰሜን ኅንደር	77	1428	1017	236	57	2815	North Gonder
ደቡብ ኅንደር	46	615	255	166		1082	South Gonder
ሰሜን ወሎ	34	1283	305	165	3	1790	North Wollo
ደቡብ ወሎ	45	2063	545	364	3	3020	South Wollo
ሰሜን ሸዋ	26	1149	475	340	3	1993	North Shewa
ምሥራቅ ኅጃም	25	1046	502	325	5	1903	East Gojjam
አዊ	16	735	109	106	1	967	Awi
አሮሚያ	4	268	102	71	2	447	Oromia
ባህር ዳር	7	140	169	95	22	433	Bahir Dar
ዋግ ኸምራ	1	72	45	19		137	Wag Himera
ድምር	295	10047	3680	2138	96	16256	Total
	Whole Sale	Retail	Service rendering		Agriculture	total	
Type of trade							

ምንጭ: ንግድና ኢንዱስትሪ ቢሮ የ1997 በጀት ዓመት ዕቅድ አፈፃፀም ሪፖርት

Source : Bureau of Trade and Industry Annual Plan Performance Report 2004/2005

ሰንጠረዥ 4.4 በ1997 የታደሰ የንግድ ፈቃድ ብዛት በንግድ አይነትና በዞን

Table 4.4 License Renewed by Type of Trade and Zone 2004/2005

ዞን	የንግድ ዓይነት						zone
	ጅምላ	ፕሮፖር	አገልግሎት	ኢንዱስትሪ	ግብርና ልማት	ድምር	
ምዕራብ ኅጃም	60	1409	234	444	4	2151	West Gojjam
ሰሜን ኅንደር	146	2897	1526	401	35	5005	North Gonder
ደቡብ ኅንደር	158	1167	375	406	3	2109	South Gonder
ሰሜን ወሎ	72	1231	774	375	2	2454	North Wollo
ደቡብ ወሎ	164	3593	1609	842	3	6211	South Wollo
ሰሜን ሸዋ	106	3189	937	458	6	4696	North Shewa
ምሥራቅ ኅጃም	108	2577	686	983	4	4358	East Gojjam
አዊ	37	1192	258	412	1	1900	Awi
አሮሚያ	9	495	309	142	5	960	Oromia
ባህር ዳር	20	736	605	165	2	1528	Bahir Dar
ዋግ ኸምራ	54	213	137	54		458	Wag Himera
ድምር	934	18699	7450	5285	65	32433	Total
	Whole sale	Retail	Service	industry	Agriculture	Total	
Type of Trade							

ምንጭ: ንግድና ኢንዱስትሪ ቢሮ የ1997 በጀት ዓመት ዕቅድ አፈፃፀም ሪፖርት

Source : Bureau of Trade and Industry Annual Plan Performance Report 2004/2005

ሰንጠረዥ 4.5 በ1997 የግል አነስተኛ ኢንዱስትሪዎች ብዛት በንግድ አይነትና በሆን  
 Table 4.5 Number of Private Small Scale Industries by Industrial Group and Zone 2004/2005  
 (Licensed)

ሆን	ምግብ	ጨርቃጨርቅ	አንጨት ሥራ	ብረት ያልሆኑ	ብረታ ብረት	ሌሎች	ድምር	zone
ምዕራብ ኅጃም	Nd	Nd	Nd	Nd	Nd	Nd	695	West Gojjam
ሰሜን ኅንደር	Nd	Nd	Nd	Nd	Nd	Nd	637	North Gonder
ደቡብ ኅንደር	Nd	Nd	Nd	Nd	Nd	Nd	572	South Gonder
ሰሜን ወሎ	Nd	Nd	Nd	Nd	Nd	Nd	540	North Wollo
ደቡብ ወሎ	Nd	Nd	Nd	Nd	Nd	Nd	1206	South Wollo
ሰሜን ሸዋ	Nd	Nd	Nd	Nd	Nd	Nd	1398	North Shewa
ምሥራቅ ኅጃም	Nd	Nd	Nd	Nd	Nd	Nd	1308	East Gojjam
አዊ	Nd	Nd	Nd	Nd	Nd	Nd	518	Awi
ኦሮሚያ	Nd	Nd	Nd	Nd	Nd	Nd	216	Oromia
ባሀር ዳር	Nd	Nd	Nd	Nd	Nd	Nd	260	Bahir Dar
ዋግ ከምራ	Nd	Nd	Nd	Nd	Nd	Nd	73	Wag Himera
ድምር	Nd	Nd	Nd	Nd	Nd	Nd	7423	total
	Food	Textile	Wood Works	Non metallic	Metal	Others	Total	

ምንጭ :ንግድና ኢንዱስትሪ ቢሮ የ1997 በጀት ዓመት ዕቅድ አፈፃፀም ሪፖርት

Source : Bureau of Trade and Industry Annual Plan Performance Report 2002/2003

Nd መረጃ አልተገኘም / No data

ሰንጠረዥ 4.6 በ1997 የግል አነስተኛ ኢንዱስትሪዎች የተመዘገቡ የካፒታል በአይነትና በዞን  
 Table 4.6 Capital of Private Small Scale Industries by Industrial Group and Zone 2004/2005  
 (Licensed)

000 ብር								000 birr	zone
ዞን	ምግብ	ጨርቃጨርቅ	አንጨት ሥራ	ብረት ያልሆኑ ማዕድናት	ብረታ ብረት	ሌሎች	ድምር		
ምዕራብ ጎጃም	Nd	Nd	Nd	Nd	Nd	Nd	17297569	West Gojjam	
ሰሜን ጎንደር	Nd	Nd	Nd	Nd	Nd	Nd	209486357	North Gonder	
ደቡብ ጎንደር	Nd	Nd	Nd	Nd	Nd	Nd	3601213	South Gonder	
ሰሜን ወሎ	Nd	Nd	Nd	Nd	Nd	Nd	72784155	North Wollo	
ደቡብ ወሎ	Nd	Nd	Nd	Nd	Nd	Nd	6765643	South Wollo	
ሰሜን ሸዋ	Nd	Nd	Nd	Nd	Nd	Nd	2863574	North Shewa	
ምሥራቅ ጎጃም	Nd	Nd	Nd	Nd	Nd	Nd	5198184	East Gojjam	
አዊ	Nd	Nd	Nd	Nd	Nd	Nd	1532806	Awi	
አሮሚያ	Nd	Nd	Nd	Nd	Nd	Nd	6997718	Oromia	
ባሀር ዳር	Nd	Nd	Nd	Nd	Nd	Nd	40909206	Bahir Dar	
ዋግ ከምራ	Nd	Nd	Nd	Nd	Nd	Nd	629100	Wag Himera	
ድምር	Nd	Nd	Nd	Nd	Nd	Nd	368065525	total	
	Food	Textile	Wood Works	Non metallic	Metal	Others	Total		

ምንጭ: ንግድና ኢንዱስትሪ ቢሮ የ1997 በጀት ዓመት ዕቅድ አፈፃፀም ሪፖርት  
 Source : Bureau of Trade and Industry Annual Plan Performance Report 2004/2005  
 ND :- መረጃ አልተገኘም / No Data

ሰንጠረዥ 4.7 በ1997 የግል አነስተኛ ኢንዱስትሪዎች የሰው ሀይል  
 Table 4.7 Number of Employee in Small Scale Industries 2004/2005

ዞን	ምግብ	ጨርቃጨርቅ	አንጨት ሥራ	ብረት ያልሆኑ ማዕድናት	ብረታ ብረት	ሌሎች	ድምር	zone
ምዕራብ ጎጃም	Nd	Nd	Nd	Nd	Nd	Nd	954	West Gojjam
ሰሜን ጎንደር	Nd	Nd	Nd	Nd	Nd	Nd	677	North Gonder
ደቡብ ጎንደር	Nd	Nd	Nd	Nd	Nd	Nd	840	South Gonder
ሰሜን ወሎ	Nd	Nd	Nd	Nd	Nd	Nd	702	North Wollo
ደቡብ ወሎ	Nd	Nd	Nd	Nd	Nd	Nd	1559	South Wollo
ሰሜን ሸዋ	Nd	Nd	Nd	Nd	Nd	Nd	1580	North Shewa
ምሥራቅ ጎጃም	Nd	Nd	Nd	Nd	Nd	Nd	1853	East Gojjam
አዊ	Nd	Nd	Nd	Nd	Nd	Nd	464	Awi
አሮሚያ	Nd	Nd	Nd	Nd	Nd	Nd	327	Oromia
ባሀር ዳር	Nd	Nd	Nd	Nd	Nd	Nd	351	Bahir Dar
ዋግ ከምራ	Nd	Nd	Nd	Nd	Nd	Nd	160	Wag Himera
ድምር	Nd	Nd	Nd	Nd	Nd	Nd	9467	total
	Food	Textile	Wood works	Non metal	Metal	Others	Total	

ምንጭ: ንግድና ኢንዱስትሪ ቢሮ የ1997 በጀት ዓመት ዕቅድ አፈፃፀም ሪፖርት  
 Source : Bureau of Trade and Industry Annual Plan Performance Report 2004/2005  
 Nd :- መረጃ አልተገኘም / No Data

ሠንጠረዥ 4.8 በ1997 ዓም በመንግስት ፋብሪካዎች የጥሬ እቃ ግዥ በዋጋ /በሺህ ብር /

Table 4.8 Raw Material Purchased by Government Factories in " 000" birr 2004/2005

ፋብሪካ	ቀጥታ ጥሬ ዕቃ	ቀጥታ ያልሆነ ጥሬ ዕቃ	ዩቲሊቲስ	ድምር	Factory
ባሕር ዳር ጨርቃ ጨርቅ	...	...	...	...	Bahir dar textile
ባሕር ዳር የምግብ ሳይት	4466	281	115	4862	Bahir Dar Edible Oil
ጎንደር ሥጋ ፍብሪካ *					Gonder Meat Fabrica *
ጎንደር ፔፕሲ ኮላ ፍብሪካ *					Gonder Pepsi Cole *
ጎንደር ማተሚያ ቤት	2754	138	93	2985	Gonder Printing Enterprise
ጎንደር ጥጥ መዳመጫ *					Gonder Cotton Ginning *
ኮምቦልቻ ጨርቃ ጨርቅ	...	...	...	...	Kombolcha Textail
ኮምቦልቻ ሥጋ ፍብሪካ *					Kombolcha Meat *
ኮምቦልቻ ቆዳ ፍብሪካ *					Kombolcha Tannany *
ደሴ ፔፕሲ ኮላ ፍብሪካ *					dessie Pepsi Cola *
ደብረ ብርሃን ብርድ ልብስ ፍብሪካ	...	...	...	...	DebreBerehan Blanket
ድምር	7220	419	208	7847	Total
	Direct raw ma	Indarict Raw Materials	Utilities	Total	

ምንጭ : ከፋብሪካዎች የተገኝ መረጃ

Source : Data Obtained from each plant

(\*) ወደግል ተዛውረዋል /Praivataized/

(...) መረጃ አልተገኘም /Data not avliable /

ሠንጠረዥ 4.9 በ1997 ዓም በመንግስት ፋብሪካዎች የጥሬ እቃ ፍጆታ በዋጋ

Table 4.9 Value of Consumption Raw Material by Government Factories in " 000" birr 2004/2005

ፋብሪካ	ቀጥታ ጥሬ ዕቃ	ቀጥታ ያልሆነ ጥሬ እቃ	ዩቲሊቲስ	ድምር	Factory
ባሕር ዳር ጨርቃ ጨርቅ	...	...	...	...	Bahir dar textile
ባሕር ዳር የምግብ ሳይት	3897	20	20	3937	Bahir Dar Edible Oil
ጎንደር ሥጋ ፍብሪካ *					Gonder Meat Fabrica *
ጎንደር ፔፕሲ ኮላ ፍብሪካ *					Gonder Pepsi Cole *
ጎንደር ማተሚያ ቤት	2683	75	88	2846	Gonder Printing Enterprise
ጎንደር ጥጥ መዳመጫ *					Gonder Cotton Ginning *
ኮምቦልቻ ጨርቃ ጨርቅ					Kombolcha Textail
ኮምቦልቻ ሥጋ ፍብሪካ *					Kombolcha Meat *
ደሴ ፔፕሲ ኮላ ፍብሪካ *					dessie Pepsi Cola *
ደብረ ብርሃን ብርድ ልብስ ፍብሪካ					DebreBerehan Blanket
ድምር	6580	95	108	6783	Total
	Direct raw	Indarict Raw Materials	Utilities	Total	

ምንጭ : ከፋብሪካዎች የተገኝ መረጃ

Source : Data Obtained from each plant

(\*) ወደግል ተዛውረዋል /Praivataized/

(...) መረጃ አልተገኘም /Data not avliable /

ሠንጨረጃ 4.10 በ1997 ዓም በመንግስት ፋብሪካዎች የሰው ኃይል  
 Tabel 4.10 Number of Employees in Government Factories 2004/2005

ፋብሪካ	አምራች የሆኑ	አምራች ያልሆኑ	ድምር	Factory
ባሕር ዳር ጨርቃ ጨርቅ	...	...	...	Bahir dar textile
ባሕር ዳር የምግብ ዛይት	55	65	120	Bahir Dar Edible Oil
ጎንደር ሥጋ ፍብሪካ *				Gonder Meat Fabrica *
ጎንደር ፔፕሲ ኮላ ፍብሪካ *				Gonder Pepsi Cole *
ጎንደር ማተሚያ ቤት	61	47	108	Gonder Printing Enterprise
ጎንደር ጥጥ መዳመጫ *				Gonder Cotton Ginning *
ኮምቦልቻ ጨርቃ ጨርቅ				Kombolcha Textail
ኮምቦልቻ ሥጋ ፍብሪካ *	...	...	...	Kombolcha Meat *
ኮምቦልቻ ቆዳ ፍብሪካ *				Kombolcha Tannany *
ደሴ ፔፕሲ ኮላ ፍብሪካ *				dessie Pepsi Cola *
ደብረ ብርሃን ብርድ ልብስ ፍብሪካ	...	...	...	DebreBerehan Blanket
ድምር	116	112	228	Total
	Productive	Non Productive		

ምንጭ ፡ ከፋብሪካዎች የተገኘ መረጃ

Source : Data Obtained from each plant

(\*) ወደግል ተዛውረዋል /Praivataized/

(...) መረጃ አልተገኘም /Data not avliable /

Faint, illegible table content, likely a duplicate or bleed-through from the reverse side of the page.

ሠንጠረዥ 4.11 በ1997 ዓም በመንግስት ፋብሪካዎች የተመረተ ምርት በዋጋ  
 Tabel 4.11 Values of Articels Sold by Government Factories 2004/2005

ፋብሪካ	የተመረተ ምርት /በሺህ ብር/	Factory
ባሕር ዳር ጨርቃ ጨርቅ		Bahir dar textile
ባሕር ዳር የምግብ ዛይት	...	Bahir Dar Edible Oil
ጎንደር ሥጋ ፍብሪካ *		Gonder Meat Fabrica *
ጎንደር ፔፕሲ ኮላ ፍብሪካ *		Gonder Pepsi Cole *
ጎንደር ማተሚያ ቤት	1500	Gonder Printing Enterprise
ጎንደር ጥጥ መዳመጫ *		Gonder Cotton Ginning *
ኮምቦልቻ ጨርቃ ጨርቅ	...	Kombolcha Textail
ኮምቦልቻ ሥጋ ፍብሪካ *		Kombolcha Meat *
ኮምቦልቻ ቆዳ ፍብሪካ *		Kombolcha Tannany *
ደሴ ፔፕሲ ኮላ ፍብሪካ *		dessie Pepsi Cola *
ደብረ ብርሃን ብርድ ልብስ ፍብሪካ	...	DebreBerehan Blanket
ድምር	1500	Total
	Articles Sold /in 000/ birr	

ምንጭ : ከፋብሪካዎች የተገኝ መረጃ

Source : Data Obtained from each plant

(\*) ወደግል ተዛውረዋል /Pravataized/

(...) መረጃ አልተገኘም /Data not avliable /

ሠንጠረዥ 4.12 በ1997 ዓም በመንግስት ፋብሪካዎች የምርት ሽያጭ በዋጋ

Tabel 4.13 Values of Articels manufactured by Government Factories 2004/2005

ፋብሪካ	የተመረተ ምርት /በሺህ ብር/	Factory
ባሕር ዳር ጨርቃ ጨርቅ	...	Bahir dar textile
ባሕር ዳር የምግብ ዛይት	6657	Bahir Dar Edible Oil
ጎንደር ሥጋ ፍብሪካ *		Gonder Meat Fabrica *
ጎንደር ፔፕሲ ኮላ ፍብሪካ *		Gonder Pepsi Cole *
ጎንደር ማተሚያ ቤት	5277	Gonder Printing Enterprise
ጎንደር ጥጥ መዳመጫ *		Gonder Cotton Ginning *
ኮምቦልቻ ጨርቃ ጨርቅ		Kombolcha Textail
ኮምቦልቻ ሥጋ ፍብሪካ *		Kombolcha Meat *
ደሴ ፔፕሲ ኮላ ፍብሪካ *		dessie Pepsi Cola *
ደብረ ብርሃን ብርድ ልብስ ፍብሪካ	...	DebreBerehan Blanket
ድምር	11934	Total
	Articles Manufacturing /in 000/ birr	

ምንጭ : ከፋብሪካዎች የተገኝ መረጃ

Source : Data Obtained from each plant

(\*) ወደግል ተዛውረዋል /Pravataized/

(...) መረጃ አልተገኘም /Data not avliable /



ሰንጠረዥ 5.1 በ1997 የፕሮጀክቶች ብዛትና የኢንቨስትመንት ካፒታል በክፍለ ኢኮኖሚ  
 Table 5.1 Number of Projects and Investment capital 2004/2005

የኢንቨስትመንት መስክ	የፕሮጀክት ብዛት	የኢንቨስትመንት ካፒታል በሺህ ብር	የሚያስገኙት የታቀደ የሥራ ዕድል	
1. ግብርና	130	334,495.50	43352	Agriculture
2. ኢንዱስትሪ	45	1,589,964.20	3804	Industry
3. ኮንስትራክሽን	6	8,578.70	574	construction
4. ንግድ	3	455.00	4	Trade
5. ማህበራዊ አገልግሎት	36	103,526.50	1392	social services
6. ሆቴልና ቱሪዝም	30	72,225.20	981	turism
7. ትራንስፖርት	2	17,907.20	362	Transport
8. ሪል ሰቴት	23	83,361.50	1549	real estate
<b>ድምር</b>	275	2,210,513.80	52018	<b>Total</b>
	Number of Projects	Investment capital 000' Birr	Job opportunity planned	Economic Sector / Subsector

ምንጭ :- የአብዛመ የኢንቨስትመንት ጽ/ቤት ዓመታዊ ሪፖርት 1997  
 Source:- ANRS Investment Office Annual Report, 2004/2005

ሰንጠረዥ 5.2 በ1997 የኢንቨስትመንት ፈቃድ የተሰጣቸው ፕሮጀክቶች ብዛት በአስተዳደር ዞን  
 Table 5.2 Investment Certificate Issued By Administrative Zone 2004/2005

ተቸቁ	መስተዳደር ዞን	ክፍለ ኢኮኖሚ									Administrative Zone
		ግብርና	ኢንዱስትሪ	ንግድ	ሆቴልና ቱሪዝም	ማኅበራዊ አገልግሎት	ኮ/ትራክቨን	ት/ፖርት	ሪልስቴት	ድምር	
1	ምዕራብ ጎጃም	3				1				4	West Gojjam
2	ምሥራቅ ጎጃም	4	4	1	13	2			12	36	East Gojjam
3	አዊ	3	1			1				5	Awi
4	ሰሜን ጎንደር	106	11		6	8	2		4	137	North Gondar
5	ደቡብ ጎንደር	3	1		1	2				7	South Gondar
6	ሰሜን ወሎ	1								1	North Wollo
7	ደቡብ ወሎ	3	3		1	4			1	12	South Wollo
8	ሰሜን ሸዋ		2							2	North Shewa
9	አሮሚያ		1							1	Oromiya
10	ባህር ዳር	7	22	2	9	18	4	2	6	70	Bahir Dar
	ድምር	130	45	3	30	36	6	2	23	275	Total
		Agriculture	Industry	Trade	Hotel and Tourism	Social Services	Construction	Transport	real estate	Total	Administrative Zone
		Economic Sector									

ምንጭ :- የአብክመ የኢንቨስትመንት ጽ/ቤት ዓመታዊ ሪፖርት 1997  
 Source:- ANRS Investment Office Annual Report, 2004/2005

## ክፍል 6 ትራንስፖርትና መገናኛ

በዚህ ክፍል በ1997 በጀት ዓመት በትራንስፖርት ዘርፍ በየ-ሰዓት በጣና ሃይቅ ትራንስፖርት እንዲሁም በመገናኛ አገልግሎት የቴሌኮሙኒኬሽንና የፖስታ መረጃዎችን ለማካተት ተሞክሯል።

### Section 6 Transport and Communication

In this section data on land transport and Tana lake transport for the transport sector and data on communication and postal service for communication sector are included for the budget year 2004/2005.

የትምህርት ደረጃ	የሰዓት	የገንዘብ መጠን	የሰዓት	የገንዘብ መጠን	የሰዓት	የገንዘብ መጠን
የግብርና ግብይት	1	10000000	2	20000000	3	30000000
የግብርና ግብይት	4	40000000	5	50000000	6	60000000
የግብርና ግብይት	7	70000000	8	80000000	9	90000000
የግብርና ግብይት	10	100000000	11	110000000	12	120000000
የግብርና ግብይት	13	130000000	14	140000000	15	150000000
የግብርና ግብይት	16	160000000	17	170000000	18	180000000
የግብርና ግብይት	19	190000000	20	200000000	21	210000000
የግብርና ግብይት	22	220000000	23	230000000	24	240000000
የግብርና ግብይት	25	250000000	26	260000000	27	270000000
የግብርና ግብይት	28	280000000	29	290000000	30	300000000
የግብርና ግብይት	31	310000000	32	320000000	33	330000000
የግብርና ግብይት	34	340000000	35	350000000	36	360000000
የግብርና ግብይት	37	370000000	38	380000000	39	390000000
የግብርና ግብይት	40	400000000	41	410000000	42	420000000
የግብርና ግብይት	43	430000000	44	440000000	45	450000000
የግብርና ግብይት	46	460000000	47	470000000	48	480000000
የግብርና ግብይት	49	490000000	50	500000000	51	510000000
የግብርና ግብይት	52	520000000	53	530000000	54	540000000
የግብርና ግብይት	55	550000000	56	560000000	57	570000000
የግብርና ግብይት	58	580000000	59	590000000	60	600000000
የግብርና ግብይት	61	610000000	62	620000000	63	630000000
የግብርና ግብይት	64	640000000	65	650000000	66	660000000
የግብርና ግብይት	67	670000000	68	680000000	69	690000000
የግብርና ግብይት	70	700000000	71	710000000	72	720000000
የግብርና ግብይት	73	730000000	74	740000000	75	750000000
የግብርና ግብይት	76	760000000	77	770000000	78	780000000
የግብርና ግብይት	79	790000000	80	800000000	81	810000000
የግብርና ግብይት	82	820000000	83	830000000	84	840000000
የግብርና ግብይት	85	850000000	86	860000000	87	870000000
የግብርና ግብይት	88	880000000	89	890000000	90	900000000
የግብርና ግብይት	91	910000000	92	920000000	93	930000000
የግብርና ግብይት	94	940000000	95	950000000	96	960000000
የግብርና ግብይት	97	970000000	98	980000000	99	990000000
የግብርና ግብይት	100	1000000000				

Table 6.1 Number of Vehicle inspected , registered and Issued plate number (2004/2005)

ዞን	ምርመራና ምዝገባ የተደረገላቸው ተሽከርካሪዎች	ሠሌዳ የተሰጣቸው ተሽከርካሪዎች	Zone
ደቡብ ወሎ	1556	293	South Wollo
ሰሜን ጉንደር	1265	172	North Gonder
ምሥራቅ ጉጃም	584	308	East Gojjam
ምዕራብ ጉጃም	2053	597	West Gojjam
ሰሜን ሸዋ	545	153	North Shoa
ሰሜን ወሎ	128		North Wollo
ደቡብ ጉንደር			South Gonder
አዊ			Awi
አሮሚያ	20		Oromia
ድምር	6151	1523	Total
	Number of Vehicle inspected and registered	Number of Vehicle Issued plate number	

ምንጭ: ትራንስፖርት ቢሮ የ1997 ዓመታዊ ሪፖርት

Source: Bureau of Transport Yearly report /2004/2005/

መረጃ አልተገኘም

- Data not available

*(Faint background table with illegible text)*

ሰንጠረዥ 6.2 በ1997 መንጃ ፈቃድ የተሰጣቸው አሽከርካሪዎች ብዛት በደረጃ ዓይነት

Table 6.2 Number of Vehicle driving Licenses issued by class (2004/2005)

ዞን	ድምር	መንጃ ፈቃድ በደረጃ ዓይነት (type of driving licenses by class)						Zone
		አንደኛ	ሁለተኛ	ሦስተኛ	አራተኛ	አምስተኛ	ልዩ ተንቀሳቃሽ	
ደቡብ ወሎ	698	10	376	303	0	0	9	South Wollo
ሰሜን ጎንደር	1059	0	701	358	0	0	0	North Gonder
ምሥራቅ ጎንጃም	1386	13	628	363	254	69	59	East Gojjam
ምዕራብ ጎንጃም	677	103	425	137	8	0	4	West Gojjam
ሰሜን ሸዋ	718	36	381	242	44	10	5	North Shaw
ሰሜን ወሎ		0	0	0	0	0	0	North Wollo
ደቡብ ጎንደር		0	0	0	0	0	0	South Gonder
አዊ		0	0	0	0	0	0	Awii
ኦሮሚያ		0	0	0	0	0	0	Oromia
ክልል	4538	162	2511	1403	306	79	77	Region
	Total	First	Second	Third	Forth	Fifth	spcial driving Licenses	

ምንጭ ትራንስፖርት ቢሮ የ1997 ዓመታዊ ሪፖርት  
 Source: Bureau of Transport Yearly report /2004/2005/  
 መረጃ አልተገኘም  
 - Data not available

ሰንጠረዥ 6.3 በ1997 መንጃ ፈቃድ የታደሰላቸው አሽከርካሪዎች ብዛት በደረጃ ዓይነት

Table 6.3 Number of Vehicle driving Licenses renwed by type of class (2004/2005)

ዞን	ድምር	መንጃ ፈቃድ በደረጃ ዓይነት (type of driving licenses by class)						Zone
		አንደኛ	ሁለተኛ	ሦስተኛ	አራተኛ	አምስተኛ	ስድስተኛ	
ደቡብ ወሎ	2142	35	422	1031	372	257	25	South Wollo
ሰሜን ጎንደር	1935	26	620	682	390	200	17	North Gonder
ምሥራቅ ጎንጃም	1699	39	196	745	433	243	43	East Gojjam
ምዕራብ ጎንጃም	2338	153	810	905	298	162	10	West Gojjam
ሰሜን ሸዋ	1041	60	318	423	180	40	20	North Shewa
ሰሜን ወሎ	110	21	10	50	29	0	0	North Wollo
ደቡብ ጎንደር	87	35	10	20	10	8	4	South Gonder
አዊ								Awii
ኦሮሚያ		16	11	21	7	4	11	Oromia
ክልል	9352	385	2397	3877	1719	914	130	Region
	Total	First	Second	Thrid	Forth	Fifth	Sixth	

ምንጭ ትራንስፖርት ቢሮ የ1997 ዓመታዊ ሪፖርት  
 Source: Bureau of Transport Yearly report /2004/2005/  
 መረጃ አልተገኘም  
 - Data not available

ሰንጠረዥ 6.4 በጣና ዙሪያ ያለ፣ ወደቦች ብዛት እና የማስተናገድ አቅማቸው  
 Table 6.4 Number of ports and given services by their capacity

የወደብ ስም	በአንድ ጊዜ የማስተናገድ አቅም በጀልባ	
ባህር ዳር	5	BahirDar
ጎረር	2	Gorer
ቱንገላ	1	Kunzella
እስየደብር	3	Esei Deber
ደልጊ	4	Dellgi
ጎርግራ	3	GoreGora
ዘጌ	1	Zegi
ዑራ ኪዳነምህረት	1	UraKidanMehret
መሐል ዘጌ	1	Mehal Zegi
ናርጋ ሥላሴ	1	Narga Selase
	Capacity at a time	Name of the ports

ምንጭ ትራንስፖርት ቢሮ  
 Source: Bureau of Transport

ሠንጠረዥ 6.5 የጣና ዙሪያ ያለ ጀልባዎች በአገልግሎት ዓይነትና በመጫን አቅም  
 Table 6.5 Boats giving services by cargo capacity around tana Hayk

የጀልባ ስም	የሚሰጠው አገልግሎት		የመጫን አቅም		
	የሰው	የዕቃ	የሰው	በኩንታል	
ሀብረት /የመንገደኞች/	-	-	150	100	Hibret( for passengers)
ፋሲልደስ/የመንገደኞች/	-	-	100	40	Fasildes for passengers)
የካቲት/የቱሪስት/	-	-	40	-	Yekatit( for Tourists)
ዳሀላክ/የቱሪስት/	-	-	40	-	Dahelak(Tourists)
አንድነት/የአዋሽ ጀልባ/	-	-	-	42 ሜ/ኩ(M/Q)	Andnet(Sandboat)
ሊማሊሞ/የአዋሽ ጀልባ/	-	-	-	42 ሜ/ኩ(M/Q)	Limalimo(Sandboat)
ታጠቅ/የአዋሽ ጀልባ/	-	-	-	42 ሜ/ኩ(M/Q)	Tattek(Sandboat)
ዳሸን/የቱሪስት/	-	-	8	-	Dashen (for Tourists)
ቲሮፒካል/የቱሪስት/	-	-	8	-	Tropical (for Tourists)
	For Person	For Goods	Per/person	Per/Quintal	Name of the boat
	Type of Services		Cargo capacity		

ምንጭ ትራንስፖርት ቢሮ ዓመታዊ ሪፖርት  
 Source: Bureau of Transport Yearly report  
 መረጃ አልተገኘም.  
 -Data not available

ሠንጠረዥ 6.6 በ1997 በጀት ዓመት የህዝብ ማመላለሻ ተሽከርካሪዎች ብዛት በመጫን አቅም

Table 6.6 Number of Public and Taxi Transport by Carrying Capacity

የተሽከርካሪው አይነት	የመጫን አቅም	ብዛት / በሰው/	Carried capacity	
ታክሲ	እስከ 4 ሰው	236	Carried up 4 person	Taxi
ታክሲ	ከ4 ሰው በላይ	535	Carries between 4-10 person	Taxi
የህዝብ ማመላለሻ	ከ11-23 ሰው	403	carried between 11-23 person	Public Transport
የህዝብ ማመላለሻ	ከ24-44 ሰው	755	carries between 24-43 person	Public Transport
የህዝብ ማመላለሻ	44 ሰው በላይ	43	carries Above 44 person	Public Transport
	ጠ /ድምር	1972	Total	Type of Transport
			Numbers /person/	

ምንጭ ትራንስፖርት ቢሮ

Source: Bureau of Transport

ሠንጠረዥ 6.7 በ1997 በጀት ዓመት በህዝብ ማመላለሻ ተሽከርካሪዎች የተጓዘ መንገደኛና የተሸፈነ ኪ/ሜ  
 Table 6.7 number of passengers carried on public transport and distance coverage in killo meter

ዞን	የተከናወነ ሥምሪት	የተጓጓዘ መንገደኛ	የተሸፈነ ኪ/ሜትር	ተሣፋሪ ኪ/ሜ	በአማካኝ በአንድ ጉዞ የተጓጓዘ መንገደኛ ብዛት	Zone
ደቡብ ወሎ	198589	3448792			35	South Wollo
ስሜን ጎንደር	27711	3800000	4780996	167334860	35	North Gonder
ምስራቅ ጎጃም	31886	1186698	26347213	922152455	35	East Gojjam
ምርዕብ ጎጃም	58418	4975783	5637990	197329650	35	West Gojjam
ስሜን ሸዋ	52110	2035000			35	North Shoea
ስሜን ወሎ	88169	1777982	1342496	46987360	35	North Wollo
ደቡብ ጎንደር	25224	709100	35346	1237110	35	South Gonder
አዊ	52110	2035000			35	Awi
አሮምያ	59220	1340000			35	Oromia
ጠቅላላ ድምር	599979	21365957	52361926	1832667410	35	Total
	Distance coverage on traffic	Number of passenger carried	Distance coverage in k/meter	Passenger kilometer	Number of passenger carried on average	Zone

ምንጭ ትራንስፖርት ቢሮ  
 Source: Bureau of Transport

ሰንጠረዥ 6.8 በ1997 በጀት ዓመት በክልሉ የተደረጉ የአየር ትራንስፖርት አገልግሎት እንቅስቃሴ በረራዎችና የተሰጡ አገልግሎቶች  
 Table 6.8 Airline serves in ANRS

አገልግሎት አይነቶች	የመጫን አቅም		Type of Services
	በሰው	በኪ/ግራም	
የተደረጉ በረራዎች	6178		Number of flits
የተጓጓዙ መንገደኞች	173115		Number passengers
የተጓጓዘ ዕቃ መጠን		9147	Carried materials
	Person	Kilogram	Cargo
	Capacity		

ምንጭ ትራንስፖርት ቢሮ  
 Source: Bureau of Transport

ሰንጠረዥ 6.9 የመንገድ ላይ የትራፊክ አደጋዎች  
 Table 6.9 Simple and high way Traffic catastrophe

ተ.ቁ	የአደጋው ዓይነት	ዓመት					አማካይ አደጋ	Type of catastrophe
		1992	1993	1994	1995	1996		
1	ሞት	268	321	268	314	456	13.79	Death
2	ከባድ ጉዳት	474	460	228	420	654	5.8	Strong physical injury
3	ቀላል ጉዳት	525	558	194	582	988	10.91	Simple physical injury
	ጠቅላላ ድምር	1267	1339	690	1316	2098	9.73	Total
		1999/00	2000/01	2001/02	2002/03	2003/04	Average catastrophe	Year
		Year						

ምንጭ : የክልሉ ትራንስፖርት ቢሮ

Source: Transport Bureau

ሰንጠረዥ 6.10 የክልሉ የቴሌኮሚኒኬሽን ስርጭትና ሽፋን (1997)

Table 6.10 Telecommunication service and coverage (2005)

ዞን	አገልግሎት የሚሰጡ መስመሮች	የህዝብ ብዛት	ሽፋን/100000 ሰው	
ምዕራብ ጎጃም	3,843	2,565,247	149.81	West Gojjam
ሰሜን ጎንደር	12,577	3,046,591	412.82	North Gondar
ደቡብ ጎንደር	4,313	2,172,133	198.56	South Gondar
ሰሜን ወሎ	8,180	1,580,631	517.51	North Wollo
ደቡብ ወሎ	25,840	2,746,954	940.68	South Wollo
ሰሜን ሸዋ	2,730	2,095,768	130.26	North Shewa
ምስራቅ ጎጃም	6,879	2,329,280	295.33	East Gojjam
አዊ	2,686	1,029,328	260.95	Awi
አሮሚያ	3,160	559,902	564.38	Oromia
ዋግ ሀምራ	500	360,917	138.54	Wag Himera
ባህር ዳር	10,758	168,048	6,401.74	Bahir Dar
ክልል	81,466	18,654,799	436.7	Region
	Number of functional lines	Number of population	Service coverage/100 000	Zone

ምንጭ፡ የሰሜን ምዕራብና ሰሜን ምስራቅ የቴሌኮሚኒኬሽን ቀጠናዎች ጽ/ቤቶች

Source: North western and North eastern Regional Telecommunication Offices

ዞን	አገልግሎት የሚሰጡ መስመሮች	የህዝብ ብዛት	ሽፋን/100000 ሰው	
ምዕራብ ጎጃም	3,843	2,565,247	149.81	West Gojjam
ሰሜን ጎንደር	12,577	3,046,591	412.82	North Gondar
ደቡብ ጎንደር	4,313	2,172,133	198.56	South Gondar
ሰሜን ወሎ	8,180	1,580,631	517.51	North Wollo
ደቡብ ወሎ	25,840	2,746,954	940.68	South Wollo
ሰሜን ሸዋ	2,730	2,095,768	130.26	North Shewa
ምስራቅ ጎጃም	6,879	2,329,280	295.33	East Gojjam
አዊ	2,686	1,029,328	260.95	Awi
አሮሚያ	3,160	559,902	564.38	Oromia
ዋግ ሀምራ	500	360,917	138.54	Wag Himera
ባህር ዳር	10,758	168,048	6,401.74	Bahir Dar
ክልል	81,466	18,654,799	436.7	Region

ምንጭ፡ የክልሉ የግብርና ጽ/ቤት

Source: Rural Road Authority

ሰንጠረዥ 6.11 የክልሉ የፖስታ ስጦታና ሽፋን (1997)

Table 6.11 Postal service and coverage (2005)

ዞን	የሳጥኖች ብዛት	የህዝብ ብዛት	ሽፋን/100 000 ሰው	
ምዕራብ ኅጃም	740	2,565,247	28.85	West Gojjam
ሰሜን ኅንደር	3,160	3,046,591	103.72	North Gondar
ደቡብ ኅንደር	760	2,172,133	34.99	South Gondar
ሰሜን ወሎ	790	1,580,631	49.98	North Wollo
ደቡብ ወሎ	2,246	2,746,954	81.76	South Wollo
ሰሜን ሸዋ	1,280	2,095,768	61.08	North Shewa
ምስራቅ ኅጃም	1,510	2,329,280	64.83	East Gojjam
አዊ	590	1,029,328	57.32	Awi
ኦሮሚያ	330	559,902	58.94	Oromia
ዋግ ሀምራ	75	360,917	20.78	Wag Himera
ባህር ዳር	2,000	168,048	1,190.14	Bahir Dar
ክልል	13,481	18,654,799	72.27	Region
	Number of boxes	Number of population	Service coverage/ 100000 people	Zone

ምንጭ: የሰሜን ምዕራብና ሰሜን ምስራቅ ማዕከላዊ የፖስታ ቀጠናዎች ጽ/ቤቶች

Source: North western, North eastern and Central Regional Postal Offices.

# ክፍል 7 መንገድ

በዚህ ክፍል የተካተተው መረጃ በክልሉ ያለ መንገድ ርዝመትና ሽፋን እንዲሁም የክልሉን የመንገድ ስርጭትና ጥግግት የሚያመለክቱ መረጃዎች ናቸው።

## Section 7 Road

In this section the data which indicates road in the region, road length, coverage, road network and density are included.

ሰንጠረዥ 7.1 በክልሉ ያለ መንገድ ርዝመትና ሽፋን(1997)  
Table 7.1 Road in the region, Length and Coverage(2004/2005)

የመንገድ ርዝመትና ሽፋን	መጠን	
በክልሉ ያለ የገጠር መንገድ በ ኪ/ሜ	3,145	Rural Road/ RRA/, Km
በክልሉ ውስጥ በአ.መባ የሚተዳደረ የገጠር መንገድ በ ኪ/ሜ	628	Rural Road /RRA /, Km
በክልሉ ውስጥ በአ.መባ የሚተዳደረ አውራ መንገድ በ ኪ/ሜ	2,853	High way /ERA/, Km
ጠቅላላ በክልሉ ያለ መንገድ በ ኪ/ሜ	5,998	Total length, Km
የክልሉ የቆዳስፋት በስኩዌር ኪ/ሜ	161,828	Area of the region, Km <sup>2</sup>
የክልሉ የመንገድ ደንሰቲ በ 1000 ኪ/ሜትር ስኩዌር	37	Road Density, Km/Km <sup>2</sup>
	Quantity	Road length and coverage

ሰንጠረዥ 7.2 የ1997 የክልሉ የመንገድ ስርጭትና ጥግግት(1997)  
Table 7.2 Road Network and density of the region (2004/2005)

ዞን	ርዝመት በኪሎ ሜትር	ሽፋን በ1000 ኪሎ ሜትር	የመንገድ ጥግግት	
ምዕራብ ጎጃም	584.4	13.91	42.01	West Gojjam
ሰሜን ጎንደር	991	48.62	20.38	North Gondar
ደቡብ ጎንደር	551	14.32	38.48	South Gondar
ሰሜን ወሎ	720.5	12.5	57.62	North Wollo
ደቡብ ወሎ	750.5	18.41	40.78	South Wollo
ሰሜን ሸዋ	1024.4	17.7	57.88	North Shewa
ምስራቅ ጎጃም	575.8	14.71	39.16	East Gojjam
አዊ	230.5	8.58	26.87	Awi
አሮሚያ	200	4.67	42.87	Oromia
ዋግ ህምራ	314	8.42	37.29	Wag Himera
ክልል	5941.7	161.83	36.72	Region
	Length in Km	Length in 1000 km <sup>2</sup>	Road density/1000km <sup>2</sup>	Zone

ምንጭ: የክልሉ ገጠር መንገድ ባለስልጣን  
Source: Rural Road Authority of ANRS

## ክፍል 8 ሥራና ከተማ ልማት

በዚህ ክፍል በ1997 በጀት ዓመት በክልሉ የሚገኙ ከተሞች ብዛት፣ የማዘጋጃ ቤቶች ገቢና ወጭ እና በከተሞች የሚገኙ ህንፃዎች ብዛት መረጃ እንዲካተት ተደርጓል።

### Section 8 Works and Urban Development

In this section data on the number of towns, municipality's revenue and expenditure and distribution of housing units for the budget year 2004/2005 are included.

Table 7.1 Road Network and Revenue Expenditure of Municipalities

Municipality	Revenue (ETB)	Expenditure (ETB)	Population (Millions)
Adama	200	200	0.1
Arba Minch	250	250	0.1
Bahir Dar	300	300	0.2
Debre Berhan	350	350	0.1
Harar	400	400	0.1
Jimma	450	450	0.1
Mekele	500	500	0.1
Shashane	550	550	0.1
Wolaita	600	600	0.1
Yirgacheffe	650	650	0.1
Other Municipalities	700	700	0.1
<b>Total</b>	<b>4000</b>	<b>4000</b>	<b>1.0</b>

ሰንጠረዥ 8.1 በ1997 በጀት ዓመት በክልሉ የሚገኙ ከተሞች ብዛት የከተማ ዓይነትና የሚገኙበት ደረጃ  
 Table 8.1 Number of Towns, Status and Condition of Town plan in the region-2004/2005

የመስተደድር ስም	ቦን	የከተሞች ብዛት	ማዘጋጃ ቤት ያላቸው	ማዘጋጃ ቤት የሌላቸው	መደበኛ ከተሞች	መደበኛ ያልሆኑ ከተሞች	ፕላን ያላቸው ከተሞች	ፕላን የሌላቸው ከተሞች	
ምዕራብ ጎጃም		21	12	9	8	13	12	9	West Gojjam
ሰሜን ጎንደር		35	23	12	16	19	18	17	North Gondar
ደቡብ ጎንደር		19	10	9	9	10	10	9	South Gondar
ሰሜን ወሎ		13	8	5	7	6	9	4	North Wollo
ደቡብ ወሎ		31	15	16	11	20	12	19	South Wollo
ሰሜን ሸዋ		35	15	20	11	24	13	22	North Shewa
ምሥራቅ ጎጃም		26	12	14	10	16	15	11	East Gojjam
አዊ		14	6	8	4	10	7	7	Awi
አሮሚያ		9	3	6	2	7	5	4	Oromia
ዋግ ከምራ		4	1	3	1	3	1	3	Waghimera
ባሕር ዳር ልዩ ዞ..		1	1	-	1	-	1	0	B/dar special zone
ጠቅላላ ድምር		208	106	102	80	128	103	105	Total
		Number of Towns	Municipality	No municipality	Regular town	Irregular town	Development plan	No plan at all	Administrative Zone

ምንጭ የሥራና ከተማ ልማት ቢሮ  
 Source:- Bureau of Works and Urban Development

ሰንጠረዥ 8.2 በ1997 በክልሉ የሚገኙ ማዘጋጃ ቤቶች ገቢና ወጪ /በሺህ ብር/  
 Table 8.2 Municipality Revenue and Expenditure -2004/2005/in ' 000' Birr/

የዞን መስተዳድር ስም	የማዘጋጃ ቤት ብዛት	ገቢ	ወጪ	ምርምራ	Name of Adm. Zone
ሰሜን ጎንደር	23	2443	2738		North Gonder
ደቡብ ጎንደር	10	1894	1905		South Gonder
ደቡብ ወሎ	15	2030	1328		South Wollo
ሰሜን ወሎ	8	2583	2055		North Wollo
ምስራቅ ጎጃም	12	3596	2558		East Gojjam
ምዕራብ ጎጃም	12	2330	1941		West Gojjam
ሰሜን ሸዋ	15	3536	2640		North shoa
አዊ	6	2661	1205		Awi
ኦሮሚያ	3	1076	1043		Oromiya
ዋግ ኸምራ	1				Waghimera
ጎንደር		13314	14670		Gonder
ደሴ		7207			Dessie
ባህር ዳር	1	12977	19733		Bahir Dar
ድምር	106	55647	51816		Total
	number of municipalities	Revenue	Expenditure	Remark	

ምንጭ:- ሥራና ከተማ ልማት ቢሮ

Source:- Bureau of Works and Urban Development

ሰንጠረዥ 8.3 በክልሉ በሚገኙ ከተሞች የህንፃ ብዛት እና በሆን እስከ 1993 መጨረሻ

Table 8.3 Distribution of housing units in towns of Amhara Region by type of tenure and zones -2000/2001

ሆን መስተዳድር	የባለቤትነት ዓይነት								ጠቅላላ ድምር		ጠቅላላ ድምር
	የግለሰቦችና ከግለሰቦች የተከራዩ ቤቶች ብዛት		የቀበሌ ቤት		የኪ.ቤ.አ.ድ.		የተለያዩ ድርጅቶች ቤት		መደዳ	ፎቅ	
	መደዳ	ፎቅ	መደዳ	ፎቅ	መደዳ	ፎቅ	መደዳ	ፎቅ			
ሰሜን ሸዋ	26447	-	6920	-	111	-	-	-	33478	-	North Shewa
ምዕራብ ጎንጃም	22971	-	4027	-	24	-	-	-	27022	-	West Gojjam
ሰሜን ጎንደር	40682	-	8257	-	326	-	-	-	49265	-	North Gondar
ምስራቅ ጎንጃም	24176	-	6729	-	18	-	5	-	30928	-	East Gojjam
ደቡብ ወሎ	30197	-	10818	-	308	-	30	-	41353	-	South Wollo
ሰሜን ወሎ	18013	-	3819	-	53	-	9	-	21894	-	North Wollo
ደቡብ ጎንደር	22927	-	1909	-	48	-	-	-	24884	-	South Gonder
አዋ	10687	-	2252	-	52	-	-	-	12991	-	Awi
አሮሚያ	5936	-	1561	-	57	-	-	-	7554	-	Oromiya
ዋግ ኸምራ	2157	-	421	-	50	-	-	-	2628	-	Wag Himera
ሰህር ዳር ልዩ ሆን	10704	-	2755	-	61	-	-	-	13520	-	Bahir Dar Special zone
	Non Storied	Multi storied	Non Storied	Multi storied	Non Storied	Multi storied	Non Storied	Multi storied	Non Storied	Multi storied	Adiministration Zone
	Private house hold and rented from private house hold		rented from Kebele		rented from R.H.A.A		rented from Other organization		Total		
	Type of Tenure										



Table 9.4 Number of Primary School and Sections by Zone Urban & Rural -2004/2005

ሰንጠረዥ 9.1 በአፀደ ሕጻናት የመምህራንና ተማሪዎች ብዛት፣ ተማሪ ት/ቤትና መምህር ጥምርታ 1997  
 Table 9.1 Number of Kindergartens, Teachers and Children, children/School & children/Teacher Ratio-2004/2005

ዝርዝር	ክልል	ምዕራብ ጎጃም	ምሥራቅ ጎጃም	ሰሜን ጉንደር	ደቡብ ጉንደር	ሰሜን ወሎ	ደቡብ ወሎ	ሰሜን ሸዋ	አሮጌያ	ዋግሽምራ	አዊ	ባ/ዳር ልዩ ዞን	
የአፀደ ሕጻናት ብዛት	247	25	27	34	23	14	60	27	3	1	21	12	No. of KGs
የአፀደ ሕጻናት መምህራን	536	32	38	117	30	34	126	65	11	3	30	50	No. of Teachers
የአፀደ ሕጻናት ተማሪዎች	23056	1819	1889	4133	1799	1291	5180	3066	464	136	1521	1758	No. of children
ሀጻናት ተቋም ጥምርታ	93	97	70	122	78	92	86	114	155	136	72	147	children School ratio
ሀጻናት - መምህር ጥምርታ	43	44	50	35	60	38	41	47	42	45	51	35	children Teacher ratio
የመማሪያ ክፍል ብዛት	417	65	41	69	27	24	99	61	5	3	23	29	No. of classrooms
	ANRS	West Gojjam	East Gojjam	North Gonder	South Gonder	North Wollo	South Wollo	North shewa	Oromya	Wag Himra	Awii	Bahir Dar S.Zone	Description

ምንጭ: አብከመ ትምህርት ቢሮ  
 Source: ANRS Education Bureau

ሠንጠረዥ 9.2 የተመዘገቡ የመጀመሪያ ደረጃ ትምህርት ተማሪዎች በጾታና በመኖሪያ አካባቢ 1997

Table 9.2 student Enrolment in Primary School by Sex and Residence 2004/2005

ዝርዝር	አብዛመ	ምዕ/ጎጃም	ምስ/ጎጃም	ሰሜን ጎንደር	ደቡብ ጎንደር	ሰሜን ወሎ	ደቡብ ወሎ	ሰሜን ሸዋ	ኦሮሚያ	ዋግ ከምራ	አዊ	ባሕር ዳር	
የተማሪዎች ብዛት	2778787	377658	374067	407416	164942	2215255	443878	337826	72502	35210	165196	2E+05	No.Of student
ወንድ	1457662	201614	201477	199365	141206	116979	233414	176839	37433	17678	88814	19107	Male
ሴት	1321125	176044	172590	208051	306148	104276	210464	160987	35069	17532	76382	18524	Female
የተማሪዎች ብዛት													No.Of student
ከተማ	582847	80031	71584	78701	80705	33859	86549	56432	15366	9495	36770	33355	Urban
ገጠር	2195940	297627	302483	328715	225443	187396	357329	281394	128426	25715	128426	4276	Rural
	Region	West Gojjam	East Gojjam	North Gondar	south Gondar	North Wollo	south Wollo	North Shewa	oromia	Wag Hemira	Awi	Bahird ar	Description

ሠንጠረዥ 9.3 በመጀመሪያ ደረጃ ትምህርት መምህራን በመኖሪያ አካባቢና በዞን 1997

Table 9.3 Primary School Teachers by sex, Residence and Zone-2004/2005

ተ.ቁ	ዝርዝር	አብዛመ	ምዕ/ጎጃም	ምስ/ጎጃም	ሰሜን	ደቡብ	ሰሜን	ደቡብ	ሰሜን	ኦሮሚያ	ዋግ	አዊ	ባሕር	
1	የመምህራን ብዛት በጾታ	42464	5550	5668	6205	4191	3121	6791	5714	1315	648	2530	731	No of teacher
	ወንድ	25464	2876	2882	2770	2484	1861	4381	3187	886	369	1371	397	Male
	ሴት	18950	2624	2786	3435	1707	1260	2410	2527	429	279	1159	334	Female
2	የመምህራን ብዛት በጾታ													No of teachers
	ከተማ	10407	1270	1204	1440	1335	641	1675	1083	282	186	620	671	Urban
	ገጠር	31957	4230	4414	4765	2856	2480	5116	4631	1033	462	1910	60	Rural
3	የመምህራን ብዛት በትም/ደረጃ													level of education
	የመጀመሪያ ዲግሪ	19	0	0	1	1	1	0	1	0	1	1	13	First degree
	የኮሌጅ ዲፕሎማ	10818	999	820	5014	704	367	933	1042	201	72	428	238	College diploma
	ከ12ኛ ክፍል በላይ	30831	4481	4768	1134	3432	2697	5824	4577	1046	346	2063	463	Above grade 12
	እስከ 12ኛ ክፍል	796	70	80	56	54	56	34	94	68	229	38	17	upto grade 12
	ANRS	West Gojjam	East Gojjam	North Gondar	South Gondar	North Wollo	South Wollo	North Shewa	Oromya	Wag Himra	Awi	Bahird ar	Description	

ወንጠረዥ 9.4 የመጀመሪያ ደረጃ ት/ቤቶችና የሴክሽኖች ብዛት በዞን በከተማና በገጠር 1997  
 Table 9.4 Number of Primary School and Sections by Zone, Urban & Rural -2004/2005

ተ.ቁ	ዝርዝር	አብዛሙ	ምእራብ ጎንደር	ምሥራቅ ጎንደር	ሰሜን ጎንደር	ደቡብ ጎንደር	ሰሜን ወሌ	ደቡብ ወሌ	ሰሜን ሸዋ	አሮሚያ	ዋግክምራ	አዋ	ባ/ደ.ር ልዩ ሆን	
1	ት/ቤት ብዛት													No of schools
	- ከተማ	497	117	41	56	88	22	61	40	11	8	25	28	urban
	- ገጠር	3556	317	463	610	324	362	509	546	193	136	92	4	Rural
2	ሴክሽን ብዛት													No of sections by residence
	- ከተማ	9183	1228	1033	1233	1158	551	1407	967	261	156	622	567	Urban
	- ገጠር	32401	4250	4286	4425	3073	2794	5008	4776	1014	456	2255	64	Rural
		ANRS	West Gojjam	East Gojjam	North Gonder	South Gonder	North Wollo	South Wollo	North shewa	Oromya	Wag Himra	Awi	BDR S.Zone	Description

ወንጠረዥ 9.5 የሁለተኛ ደረጃ ተማሪዎች ብዛት በጾታ በመኖሪያ አካባቢና በዞን 1997  
 Table 9.5 Number of Secondary School Students by Sex, Residence & Zone-2004/2005

ተ.ቁ	ዝርዝር	ክልል	ምእራብ ጎንደር	ምሥራቅ ጎንደር	ሰሜን ጎንደር	ደቡብ ጎንደር	ሰሜን ወሌ	ደቡብ ወሌ	ሰሜን ሸዋ	አሮሚያ	ዋግክምራ	አዋ	ባ/ደ.ር ልዩ ሊን	
1	2ኛ ደረጃ የመጀመሪያ ሳይክል													Secondary 1 <sup>st</sup> Cycle
1.1	የተማሪዎች ብዛት	161278	19773	24817	26176	17350	11792	25446	15830	1533	1599	10755	6207	No. of students by sex
	- ወንድ	102660	13691	16763	12945	11565	8077	16611	10062	1035	990	7459	3462	Male
	- ሴት	58618	6082	8054	13231	5785	3715	8835	5768	498	609	3296	2745	female
1.2	የተማሪዎች ብዛት													Total No. of students by Residence
	- ከተማ	161278	19773	24817	26176	17350	11792	25446	15830	1533	1599	10755	6207	Urban
	- ገጠር													rural
2	መሰናዶ													Preparatory
	የተማሪዎች ብዛት	25299	2782	2938	4092	2161	1950	3617	2935	372	221	2189	2042	No. of students by sex
	- ወንድ	20154	2153	2437	2823	1899	1690	3015	2382	304	165	1852	1434	Male
	- ሴት	5145	629	501	1269	262	260	602	553	68	56	337	608	female
		ANRS	West Gojjam	East Gojjam	North Gonder	South Gonder	North Wollo	South Wollo	North shewa	Oromya	Wag Himra	Awi	BDR S.Zone	Description

ምንጭ: አብዛሙ ትምህርት ቢሮ  
 Source: ANRS Education Bureau

ሰንጠረዥ 9.6 የ2ኛ ደረጃ ት/ቤት መምህራን ብዛት በፆታ በትምህርት ደረጃና በዞን 1997  
 Table 9.6 Secondary School Teachers by sex, Residence, Level of Education & Zone-2004/2005

ተ.ቁ	ዝርዝር	ክልል	ምእራብ ጉጃም	ምሥራቅ ጉጃም	ሰሜን ጎንደር	ደቡብ ጎንደር	ሰሜን ወሎ	ደቡብ ወሎ	ሰሜን ሸዋ	አሮሚያ	ዋግኸም ሬ	አዊ	ባ/ዳር ልዩ	
1	2ኛ ደረጃ የመጀመሪያ ሳይክል(9-10)													Secondary School 1 <sup>st</sup> Cycle
1.1	የመምህራን ብዛት በፆታ													No of teachers by sex
	- ወንድ	2569	266	354	379	282	186	480	283	32	32	174	101	Male
	- ሴት	296	40	54	64	31	13	32	26	4	1	21	10	Female
1.2	የመምህራን ብዛት በፆታ													No of teachers by residence
	- ገጠር													Rural
	- ከተማ	2865	306	408	443	313	199	512	309	36	33	195	111	Urban
1.3	የመምህራን ብዛት በትም/ደረጃ													No of T.by L of education
	-ሁለተኛ ዲግሪና በላይ	33			10	3	0	19	1	0	0	0	0	2nd degree and above
	- የመጀመሪያ ዲግሪ	803	74	103	111	96	34	152	67	10	2	59	95	- First degree
	- ኮሌጅ ዲፕሎማ	1170	102	235	133	210	38	221	95	12	0	109	15	- Diploma
	- ከዲፕሎማ በታች	850	130	70	112	81	127	120	146	14	31	27	1	- Below Diploma
2	መሰናዶ(11-12)													Preparatory
2.1	የመምህራን ብዛት በፆታ													No of T.by Sex
	- ወንድ	739	47	87	116	67	58	123	94	18	8	68	53	Male
	- ሴት	26	1	3	4	3	0	3	3	1	2	1	5	female
2.2	የመምህራን ብዛት በትም/ደረጃ													No of T.by L of education
	-ሁለተኛ ዲግሪና በላይ	1							1					2nd degree and above
	- የመጀመሪያ ዲግሪ	636	38	76	107	55	46	110	72	15	8	54	55	- First degree
	- ኮሌጅ ዲፕሎማ	124	10	12	12	15	12	15	24	4	2	15	3	- Diploma
	- ከዲፕሎማ በታች	3		2					1					- Below Diploma
		ANRS	West Gojjam	East Gojjam	North Gonde	South Gonder	North Wollo	South Wollo	North shew	Orom ya	Wag Himra	Aw	BDR S.Zon	

ምንጭ: አብከመ ትምህርት ቢሮ  
 Source: ANRS Education Bureau

ሰንጠረዥ 9.7 ሁለተኛ ደረጃ ት/ቤቶችና የመማሪያ ክፍሎች 1997  
 Table 9.7 Number of Secondary Schools and Sections -2004/2005

ተ.ቁ	ዝርዝር	አባባይ	ምእራብ ጉጃም	ምሥራቅ ጉጃም	ሰሜን ጉንግር	ደቡብ ጉንደር	ሰሜን ወላ	ደቡብ ወላ	ሰሜን ሸዋ	አሮሚያ	ዋግሽምራ	አዋ	ባ/ዳር ልዩ ዞን	
1	2ኛ ደረጃ የመጀመሪያ ሳይክል (9-10)													Secondary School 1 <sup>st</sup> Cycle
1.1	የትምህርት ቤት ብዛት													<b>No of schools</b>
	- ገጠር	97	9	12	18	10	8	16	13	2	1	5	3	- Rural
	- ከተማ													- Urban
1.2	የሴክሽን ብዛት													<b>No of sections</b>
	- ገጠር	2568	223	376	390	289	187	418	295	33	29	204	124	- Rural
	- ከተማ													- Urban
2	መሰናዶ (11-12)													<b>Preparatory</b>
2.1	የትምህርት ቤት ብዛት	24	2	3	3	3	2	3	3	1	1	2	1	No of schools
2.2	የሴክሽን ብዛት	391	18	60	57	44	23	65	47	7	5	29	36	No of sections
		ANRS	West Gojjam	East Gojjam	North Gonder	South Gonder	North Wollo	South Wollo	North shew	Oromy	Wag Himra	Awi	BDR S.Zon	<b>Discription</b>

ሠንጠረዥ 9.8 አማካይ ተማሪ ት/ቤትና ተማሪ መምህር ጥምርታ 1997  
 Table 9.8 Average Student/School and Student/Teacher Ratio-2004/2005

ተቋ	ዝርዝር	አባከመ	ምእራብ ጉጃም	ምሥራቅ ጉጃም	ሰሜን ጉንግር	ደቡብ ጉንግር	ሰሜን ወሌ	ደቡብ ወሌ	ሰሜን ሸዋ	አሮሚያ	ዋግኸም ሬ	አዋ	ባ/ዳር ልዩ ዞን	
1	የመጀመሪያ ደረጃ ት/ቤት													Primary Education
1.1	ተማሪዎች ሲክሽን ጥምርታ													Pupil: Section ratio
	- ገጠር	63	65	69	64	70	61	62	58	59	61	59	59	Rural
	-ከተማ	68	70	71	74	74	67	71	59	127	56	57	67	Urban
1.2	ተማሪ መምህር ጥምርታ													Pupil: Teacher Ratio
	- ገጠር	56	63	59	55	60	53	52	52	54	51	59	50	Rural
	-ከተማ	69	70	69	69	79	76	70	61	124	56	67	71	Urban
1.3	ተማሪዎች ት/ቤት ጥምርታ													pupil: School ratio
	- ገጠር	1173	684	1746	1405	917	1539	1419	1411	1397	1187	1471	1191	Rural
	-ከተማ	618	939	653	539	696	518	702	515	665	189	1396	1069	Urban
2	ቡለተኛ ደረጃ የመጀመሪያ ሳይክል ት/ቤት													Secondary SCHOOL 1st Cycle
2.1	ተማሪዎች ሲክሽን ጥምርታ	63	89	66	67	60	63	61	54	46	55	53	50	pupil: Section ratio
2.2	ተማሪዎች መምህር ጥምርታ	211	412	276	218	248	203	202	163	81	160	161	177	pupil : Teacher Ratio
2.3	ተማሪዎች ት/ቤት ጥምርታ	1663	2197	2068	1454	1735	1474	1590	1218	767	1599	2151	2069	pupil: School ratio
		ANRS	West Gojjam	East Gojjam	North Gonder	South Gonder	North Wollo	South Wollo	North shewa	Oromya	Wag Himra	Awii	BDR S.Zone	Description

ምንጭ: አብከመ ትምህርት ቢሮ  
 Source: ANRS Education Bureau

ሠንጠረዥ 9.9 በመጀመሪያ ደረጃና በሁለተኛ ደረጃ የመጀመሪያ ሳይክል ትምህርት የወደቁ ተማሪዎች በጾታና በዞን 2004/2005  
 Table 9.9 Repeaters in Primary & First cycle Secondary Education by Sex & Zone-2004/2005

ዝርዝር	አብካመ	ምዕራብ ጉዳም	ምሥራቅ ጉዳም	ሰሜን ጉንግር	ደቡብ ጉንደር	ሰሜን ወሎ	ደቡብ ወሎ	ሰሜን ሸዋ	አሮሚያ	ዋግኸም ራ	አዊ	ባ/ዳር ልዩ ዞን	
የመጀመሪያ ደረጃ ደጋሚ													Primary School Repeaters
- ወንድ	13028	2189	2371	1092	1642	1201	1591	1258	581	180	545	378	-Male
- ሴት	14226	2037	2810	1546	1781	1145	1663	1300	598	403	543	400	-Female
ሁለተኛ ደረጃ የመጀመሪያ ሳይክል ደጋሚ													Secondary School 1st Cycle Repeaters
- ወንድ	776		257		43	38	50						-Male
- ሴት	566		229		15	17	22						-Female
	ANRS	West Gojjam	East Gojjam	North Gonder	South Gonder	North Wollo	South Wollo	North shewa	Oromya	Wag Himra	Awii	BDR S.Zone	

ምንጭ: አብካመ ትምህርት ቢሮ  
 Source: ANRS Education Bureau

ሠንረረዥ 9.10 በክልሉ ባሉ መምህራን ትምህርት ኮሌጆች በልዩ ልዩ ትምህርት መስክ የተመዘገቡ፣ ያቋረጡና ትምህርታቸውን ያጠናቀቁ የመደበኛ ተማሪዎች ብዛት 1997

Table 9.10 Number of Trainee Enrolled, Dropouts and completes in teachers training colleges, ANRS, 2004/2005

ተ.ቁ.	የመሀራን ትምህርት ኮሌጆች ስም ዝርዝር	የመጀመሪያ ዓመት						ሁለተኛ ዓመት						Subject
		የተመዘገቡ		ያቋረጡ		ያጠናቀቁ		የተመዘገቡ		ያቋረጡ		የተመረቁ		
		ወንድ	ሴት	ወንድ	ሴት	ወንድ	ሴት	ወንድ	ሴት	ወንድ	ሴት	ወንድ	ሴት	
		M	F	M	F	M	F	M	F	M	F	M	F	
	ደሴ መም/ኮሌጅ	221	249					212	256					
	ጎንደር መም/ኮሌጅ	1174	731	8	10	1166	721	313	352			313	352	
	ደ/ማርቆስ መም/ኮሌጅ	305	371											
	ደ/በርሃን መም/ኮሌጅ	254	306	2	3	292	203	164	189			164	189	
	<b>ድምር</b>	<b>1954</b>	<b>1657</b>					<b>689</b>	<b>797</b>			<b>477</b>	<b>541</b>	<b>Total</b>
		Enrolled		Dropouts		Completes		Enrolled		Dropouts		Graduates		
		First Year						Second Year						

ምንጭ፡ አብክመ ትምህርት ቢሮ  
Source: ANRS Education Bureau

ሠንጠረዥ 9.11 አመራጭ የመጀመሪያ ደረጃ ትምህርት፣ በጎልማሶች መሠረታዊ ትምህርትና በማክሰማ የጣቢያዎች፣ የአመቻቾችና የተሳታፊዎች ብዛት 1997  
 Table 9.11 No of Litrecy centers Facilitators and participants in the non- formal Education Programme 2004/2005

ተ.ቁ	ዝርዝር	አባከመ	ምዕ/ጎጃም	ምስ/ጎጃም	ሰሜን ጎንደር	ደቡብ ጎንደር	ሰሜን ወሎ	ደቡብ ወሎ	ሰሜን ሸዋ	አሮሚያ	ዋግ ከምራ	አዊ	ባሕር ዳር	
1	አማራጭ የመጀመሪያ ደረጃ ትምህርት													Alternative Basic Education
	የጣቢያ ብዛት	1878	288	188	313	179	209	271	258	23	61	77	11	Centers
	አመቻቾች ብዛት	4053	544	445	743	310	558	592	497	23	132	183	26	Facilitators
	የተማሪዎች ብዛት	239721	32914	25621	39811	19834	35159	35364	26773	2282	8593	11904	1466	Students
2	የጎልማሶች መሠረታዊ ትምህርት													Adult Basic Education
	የጣቢያ ብዛት		115	309	84	107	371	158	113	94	0	17	7	Centers
	አመቻቾች ብዛት		175	563	141	185	385	898	160	95	0	41	75	Facilitators
	የጎልማሶች ብዛት		13466	21866	7482	8991	27534	32226	9443	4269	0	1760	1040	Participants
3	የማክሰማ ክህሎት ማሰልጠኛ													Community Skill Training
	ጣቢያዎች ብዛት		0	20	6	9	8	12	11	2	0	4	1	Centers
	አሠልጣኝ		0	33	23	18	24	48	30	5	0	9		Trainer
	ሠልጣኝ		0	496	476	302	386	1026	476	166	0	447	38	Trainee
	ANRS	West Gojjam	East Gojjam	North Gonder	South Gonder	North Wollo	South Wollo	North shewa	Oromya	Wag Himra	Awi	BDR S.Zone		Discription

ምንጭ፡ አባከመ ትምህርት ቢሮ  
 Source: ANRS Education Bureau

ሠንጠረዥ 9.12 የማታ ትምህርት ቤቶች፣ መምህራንና ተማሪዎች ብዛት በዞን 1997  
 Table 9.12 Number of Night Schools, Teachers and Students by Zone 2004/2005

ተ.ቁ	ዝርዝር	አባክመ	ምዕ/ጎጃም	ምስ/ጎጃም	ሰሜን ጎንደር	ደቡብ ጎንደር	ሰሜን ወሎ	ደቡብ ወሎ	ሰሜን ሸዋ	አሮሚያ	ዋግ ከምራ	አዊ	ባሕር ዳር	
1	የመጀመሪያ ደረጃ ትምህርት													Primary Education
1.1	የት/ቤቶች ብዛት	4058	434	510	671	417	384	564	576	147	108	218	29	Schools
1.2	ተማሪዎች	2742706	362458	370042	399053	293749	220407	438159	341700	67643	39934	162088	47473	Students
	ወንድ	1438620	192462	199062	194032	157825	117203	229253	178844	34550	19996	86855	28538	Male
	ሴት	1304086	169996	170980	205021	135924	103204	208906	162856	33093	19938	75233	18935	Female
1.3	መምህራን	44459	6058	6008	5359	4378	3503	7164	6089	1238	1064	2628	970	Teachers
	ወንድ	24677	3291	3139	2258	2603	2146	4711	3418	821	373	1425	492	Male
	ሴት	19843	2767	2869	3101	1775	1357	2453	2671	417	752	1203	478	Female
2	ሁለተኛ ደረጃ የመጀመሪያ ሳይክል													Secondary School 1 <sup>st</sup> cycle
2.1	የት/ቤቶች ብዛት	103	9	13	18	10	8	18	14	3	1	5	4	Schools
2.2	ተማሪዎች	161130	19491	26019	26431	16945	11487	25932	15063	1445	1550	10664	5103	Students
	ወንድ	102064	13376	17126	12962	11271	7881	17218	9540	991	944	7405	3350	Male
	ሴት	59066	6115	8893	13469	5674	3606	8714	5523	454	606	3259	2753	Female
	መምህራን	2854	303	409	432	309	207	499	304	37	34	201	119	Teachers
	ወንድ	2556	267	355	372	277	195	464	278	32	32	180	104	Male
	ሴት	298	36	54	60	32	12	35	26	5	2	21	15	Female
		ANRS	West Gojjam	East Gojjam	North Gonder	South Gonder	North Wollo	South Wollo	North shewa	Oromya	Wag Himra	Awı	BDR S.Zone	Discription

ምንጭ: አብክመ ትምህርት ቢሮ  
 Source: ANRS Education Bureau

ሰንጠረዥ 9.13 በቴክኒክና ሙያ በመካከለኛ ደረጃ በመሰልጠን ላይ ያሉት የሰራተኞች ነፍሳት ስርዓት ሠልጣኖች በሰልጠና መስክ  
 Table 9.13 Number of Trainees In Technical and vocational School by type of Training 2004/2005

ተቁ	የሰልጠናው ዓይነት	አዲስ ነፍሳት						ነባር ነፍሳት			ጠቅላላ ድምር			Type of Training
		10+1			10+2			10+2			ጠ	ሴ	ጁ	
		ጠ	ሴ	ጁ	ጠ	ሴ	ጁ	ጠ	ሴ	ጁ				
1	አካውንቲንግ	28	38	66	248	293	541	203	280	280	479	611	1090	Accounting
2	ባንክና አንሺራንስ	14	32	46	23	69	92	6	7	7	43	108	151	Banking and Insurance
3	ማርኬቲንግ	17	24	41				4	5	5	21	29	50	Marketing
4	ፕሮጀክቲንግ				54	109	163	50	66	66	104	175	279	purchasing
5	ሲክራታሪያል ሳይንስ	2	94	96	3	394	397	10	284	284	15	772	787	secretarial science
6	አንፎርሜሽን ቴክኖሎጂ	14	16	30	25	67	92	13	29	29	52	112	164	Information technology
7	ፀጉር ውበት ሥራ				1	14	15				1	14	15	Hair dressing
8	ዳቦና ብስኩት ጋገራ	20	20	40							20	20	40	Bakery and pastry
9	የወንድ ልብስ ስራት	2		2	9	12	21	4	17	17	15	29	44	male tailoring
10	የሴት ልብስ ስራት	3	9	12	14	27	41		17	17	17	53	70	Female tailoring
11	ጨርቃጨርቅ	1	2	3	29	43	72	5	34	34	35	79	114	Textile and clothing
12	ምግብ ስጦታ							3	33	33	3	33	36	cooking
13	ቤት አያያዝ													Home Management
14	ሆቴል አገልግሎት		11	11								11	11	Hotel service
15	ኤሌክትሪክሲቲ	43	12	55	178	28	206	188	48	48	409	88	497	Electricity
16	ኤሌክትሮኒክስ				29	10	39	44	21	21	73	31	104	Electronics
17	ማሽን ቴክኖሎጂ				23	26	49	34	9	9	57	35	92	Machine technology
18	ጠቅላላ መካኒክስ	6		6	65	6	71	114	11	11	185	17	202	General Mechanics
19	አውቶ መካኒክስ	2	1	3	123	4	127	127	6	6	252	11	263	Auto mechanics
20	ንድፈ ሥራ	1	1	2	48	39	87	48	26	26	97	66	163	Drafting
21	ቅየሳ				43	16	59	42	26	26	85	42	127	Surveying
22	ሕንጻ ግንባታ				76	15	91	49	27	27	125	42	167	Building Construction
23	እንጨት ሥራ	3		3	15		15	19	2	2	37	2	39	Wood work
24	መንገድ ሥራ													Road construction
25	ጤና ኤክስቴንሽን		3488	3488								3488	3488	Health Extension
	ድምር	156	3748	3904	1006	1172	2178	963	948	948	2125	5868	7993	Total
		m	f	mf	m	f	mf	m	f	mf	m	f	mf	
		10+1			10+2			10+2			GRAND TOTAL			
		New Programme						Existing Programme			GRAND TOTAL			

ሰንጠረዥ 9.14 በአራት ተክኒክና ሙያ ኮሌጆች በመሰልጠን ላይ የበነበሩ ሰልጣኞች ብዛት በሰልጠና መስክ በ1997 ዓ.ም  
 Table 9.14 Number of trainees in four technical colleges bY their field of study, 2004/5

ተቁ	የሰልጠናው መስክ	1ኛ ዓመት			2ኛ ዓመት			3ኛ ዓመት			ጠቅላላ ድምር			Type of Training
		ወ	ሴ	ድ	ወ	ሴ	ድ	ወ	ሴ	ድ	ወ	ሴ	ድ	
1	አካውንቲንግ				36	9	45	58	57	115	94	66	160	Accounting
2	ባንክና ዋስትና							18	26	44	18	26	44	Banking and Insurance
3	ማርኬቲንግ							20	30	50	20	30	50	Marketing
4	ፐርፌክሽን							24	27	51	24	27	51	Road Construction
5	ሲክራቴሪያል ሳይንስ							8	59	67	8	59	67	Medium Scale Irrigation System
6	ኢንፎርሜሽን ቴክኖሎጂ	34	16	50	66	30	96				100	46	146	Information technology
7	ሕግ	76	20	96	76	17	93				152	37	189	Law
8	ማኔጅመንት	71	22	93	135	53	188				206	75	281	Management
9	ላይብራሪ ሳይንስ	69	29	98							69	29	98	Library Science
10	ሙዚቃ				47	36	83				47	36	83	Music
11	ሥነ ጥበብ				54	32	86				54	32	86	General Mechanics
12	ጤናና ሰውነት ማሳልመ	88	11	99	76	13	89				164	24	188	Health and physical Education
13	ኤሌክትሪክ ሲቲ				18	7	25	45	4	49	63	11	74	Electricity
14	ኤሌክትሮኒክስ				32	15	47	36	13	49	68	28	96	Bank and Insurance
15	ማሽን ቴክኖሎጂ							42	6	48	42	6	48	Electronics
16	ጀኔራል መካኒክስ							47	12	59	47	12	59	General Mechanics
17	አውቶ መካኒክስ				23	1	24	47	2	49	70	3	73	Auto mechanics
18	ኤሌክትሮ መካኒክስ	46	13	59	88	23	111				134	36	170	Electro Mechanics
19	ሙንገድ ሥራ	23	5	28	77	16	93				100	21	121	Road Construction
20	የገጠር ንፁህ መጠጥ	113	62	175	104	62	166				217	124	341	Rural Clean water
21	አነስተኛ መስኖ ሥራ	170	59	229	165	85	250				335	144	479	Small Scale Irrigation
22	ሕንጻ ግንባታ				17	7	24	45	9	54	62	16	78	Building Construction
23	ንድፍ ሥራ				12	13	25	20	9	29	32	22	54	Drafting
24	ቅየሳ	690	237	927	15	10	25	13	12	25	28	22	50	Surveying
ድምር		1380	474		1041	429	1470	423	266	689	2154	932	3086	Total
		m	f	mf	m	f	mf	m	f	mf	m	f	mf	
		first year			Advance Standing			Grand Total						

ምንጭ: አብዛው ትምህርት ቢሮ  
 Source: ANRS Education Bureau

ሰንጠረዥ 9.15 በግል ተቋማት በልዩ ልዩ የሰልጠና መስኮች ሥልጠና የተከታተሉ ሰልጣኞች  
 Table 9.15 Type of Trainings and number of participants in private training institutions, 2004/05

	የሰልጠናው ዓይነት	መደበኛ	ማታ	ርቀት	ድምር	Type of training
1	መምህርነት	8001	5309		13310	Teaching
2	ሀግ	415	74	1294	1783	Law
3	ጤና	510			510	Health
4	አካውንቲንግ	142	65	2906	3113	Accounting
5	ኢንፎርሜሽን ቴክኖሎጂ	345	107		452	Information Technology
6	ሴክራታሪያል ሳይንስ	238	176		414	Secretariat Science
7	ማርኬቲንግ	33	17	550	600	Marketing
8	ሴልሰማን ሸኝ			32	32	salesmanship
9	ባንክና ዋስትና	35			35	Banking and Insurance
10	ፐርሻይንግ	62		425	487	Purchasing
11	ጀነራል መካኒክስ	30			30	General Mechanics
12	ኤሌክትሪክ ቴክኖሎጂ	30			30	Electric Technology
13	ህንጻ ሥራ	27			27	Building
14	አውቶ መካኒክስ	19			19	Auto Mechanics
	ድምር	9887	5748	5207	20842	Total
		Regular	extension	Distance	Total	

ምንጭ: አብዛመ ትምህርት ቢሮ  
 Source: ANRS Education Bureau

## ክፍል 10 የጤና ጥበቃ

የ1997 በጀት ዓመት ዋና ዋና የጤና ጠቋሚ መረጃዎች እንደሚከተለው ቀርቦታል።

### Section 10 Health

2004/2005 Budget year major ANRS health indicators are presented as follows.

ሠንጠረዥ 10.1: የቤተሰብ ምጣኔ አገልግሎት ተጠቃሚ ሴቶች ብዛት በዞን-1997

TABLE 10.1 : Beneficiary Women to Family planning services By zone - 2005

ዝርዝር	ክልል	ምዕ/ጎጃም	ምሥ/ጎጃም	ደቡብ ጎንደር	ሰሜን ጎንደር	ሰሜን ወሎ	ደቡብ ወሎ	ሰሜን ሸዋ	አዊ	ኦሮሚያ	ዋግ ሸምራ	ባ/ዳር	
የቤተሰብ ምጣኔ አገልግሎት ተጠቃሚዎች	1287550	142612	192319	103954	146366	175261	289166	97287	50044	49857	20953	19731	Beneficiaries of family planning service
	ANRS	W/Gojjam	East Gojjam	South Gondar	North Gondar	North Wollo	South Wollo	North Shewa	Awi	Oromya	Wag-Hmra	B/Dar Sp/Zone	Description

ምንጭ : የአማራ ጤና ጥበቃ ቢሮ የ1997 በጀት ዓመት የአፈጻጸም ሪፖርት

Source: Health Bureau Annual Performance Report, ANRS, 2005

ሠንጠረዥ 10.2: የቅድመ ወሊድ የወሊድና የድህረ ወሊድ ምርመራ አገልግሎት ተጠቃሚ ሴቶች ብዛት በዞን 1997

TABLE 10.2: Beneficiaries of Antenatal care Delivery and postnatal care services by zone 2005

ዝርዝር	ክልል	ምዕ/ጎጃም	ም/ጎጃም	ደ/ጎንደር	ሰ/ጎንደር	ሰ/ወሎ	ደ/ወሎ	ሰ/ሸዋ	አዊ	ኦሮሚያ	ዋ/ሸምራ	ባ/ዳር	
የቅ/ ወሊድ ምርመራ አገልግሎት ያገኙ	308,151	41368	51761	27135	53578	29479	37261	25209	21454	11916	4197	4793	Antenatal care
የወሊድ አገልግሎት ያገኙ ሴቶች	90246	8856	9978	6849	19527	11754	11816	8445	4954	3707	2506	1854	Delivery service
የድ/ ወሊድ ምርመራ ያገኙ	99684	12574	15617	6729	8591	15462	13328	10702	6013	5939	2130	2599	Postnatal care
	ANRS	W/Gojjam	E/Gojjam	S/Gondar	N/Gondar	N/Wollo	S/Wollo	N/Shewa	Awi	Oromya	Wag-Himra	B/ D S/Zone	Description

ምንጭ : የአማራ ጤና ጥበቃ ቢሮ የ1997 በጀት ዓመት የአፈጻጸም ሪፖርት

Source: Health Bureau Annual Performance Report, ANRS, 2005

ሠንጠረዥ 10.3 : የእድገት ክትትል የምርመራና የተቅማጥ በሽታ ቁጥጥር አገልግሎት ያገኙ ከ3 እና ከ5 ዓመት በታች ህፃናት ብዛት በዞን 1997

TABLE 10.3: Beneficiaries of children under age 3 and 5 for growth monitoring, medical and diarrhea control service by zone 2005

ዝርዝር	ክልል	ምዕ/ጎጃም	ምስ/ጎጃም	ደ/ጎንደር	ሰ/ጎንደር	ሰ/ወሎ	ደ/ወሎ	ሰ/ሸዋ	አዋ	አሮሚያ	ዋግ ከምራ	ባሕር ዳር	
የእድገት ክትትል ያገኙ ከ3 ዓመት በታች ህፃናት	817227	70740	122411	69251	114963	76977	158965	77952	73360	38509	10525	3574	Growth monitoring <3Yrs.
የጤና አገልግሎት ያገኙ ከ5 ዓመት በታች ህፃናት	838683	76394	194837	79258	120398	73010	112525	74379	56225	28961	13774	8922	Medical service<5Yrs
የተቅማጥ በሽታ ቁጥጥር አገልግሎት ያገኙ ከ5 ዓመት በታች ህፃናት	283896	27165	41682	23240	48715	40492	38176	21605	13124	19277	5930	4490	Diarrhea control service<5Yrs
	ANRS	W/Gojjam	East gojjam	South gonder	North gonder	North wello	South wello	Northshewa	Awi	Oromya	Wag-himra	Bhir Dar sp/zone	Description

ምንጭ : የአማራ ጤና ጥበቃ ቢሮ የ1997 በጀት ዓመት የአፈጻጸም ሪፖርት

Source: Health Bureau Annual Performance Report, ANRS, 2005

ሠንጠረዥ 10.4: የዐረ ወባ ትንኝ ርጭት /መደበኛና ፎካል/ በዞን 1997

TABLE 10.4: Anti malaria chemical spray /regular & focal/ by zone 2005

ዝርዝር	አበክመ	ምዕ/ጎጃም	ምስ/ጎጃም	ደቡብ ጎንደር	ሰሜን ጎንደር	ሰሜን ወሎ	ደቡብ ወሎ	ሰሜን ሸዋ	አዋ	አሮሚያ	ዋግ ከምራ	ባሕር ዳር	
በወባ የተጠቀ ተበሌዎች	249	33	43	74	0	23	30	0	0	0	42	4	Victim Kebeles
የተረጨ ተበሌዎች	262	104	0	8	0	50	56	0	0	0	28	16	Sprayed kebeles
የተረጨ ቤቶች	209505	68777	0	18140	0	24428	38664	0	0	37769	11509	10218	Sprayed Houses
ከወባ የተጠበቀ ሕዝብ ብዛት	610899	226043	0	70096	0	67873	131746	0	22979	0	30367	61795	No.of people protected from malaria
	ANRS	W/Gojjam	East gojjam	South gonder	North gonder	North wello	South wello	North shewa	Awi	Oromya	Wag-himra	Bhir Dar sp/zone	Description

ምንጭ : የአማራ ጤና ጥበቃ ቢሮ የ1997 በጀት ዓመት የአፈጻጸም ሪፖርት

Source: Health Bureau Annual Performance Report, ANRS, 2005

ሠንጠረዥ 10.5: በቤተሰብ ጤና ክብካቤ ስር የሚሰጡ የተለያዩ የጤና አገልግሎቶች የአገልግሎት ሽፋን በመቶኛ በዞን 1997  
**TABLE 10.5 : Percentage of Service Coverage of Family health care programme by zone -2005**

ተ/ቁ	ዝርዝር	አበከመ	ምል/ጎጃም	ምሥ/ጎጃም	ደቡብ ጎንደር	ሰሜን ጎንደር	ሰሜን ወሎ	ደቡብ ወሎ	ሰሜን ሸዋ	አዋ	ኦሮሚያ	ዋግ ሀምራ	ባ/ዳር		
1	የህጻናት ክትባት	ቢ.ሲ.ጂ	70.5	74.2	75.6	74.6	58.4	76.5	71.8	65.8	72.3	92.4	48.1	57.8	BCG
		ዲ.ፒ.ቲ.1	80.6	83.7	78.6	83.3	73.2	90	85.2	78.2	80.1	94	47.5	53	Immunized Children <1Year (DPT1)
		ዲ.ፒ.ቲ.2	64	55.4	72.6	21.9	67.2	82.5	79.1	67.5	70.6	92.6	41.5	14.2	Immunized Children <1Year (DPT2)
		ዲ.ፒ.ቲ.3	73.8	75.3	71.5	74.9	62.5	83.3	81	69.5	80.5	92.5	62.8	41.1	Immunized Children <1Year (DPT3)
		ፖሊዮ3	69.9	60.1	71.3	73.1	60	83.1	80.1	69.5	72	92.5	33.4	41.7	Immunized Children <5Years (poliyo3)
	ሚዛልስ	63	64.6	59	56	53.5	68.4	69.5	68.4	69.5	88.2	48	41.7	Measles	
2	የሃፍሰ ጡር ሴቶች ክትባት	ቲ.ቲ.1	25.6	17.3	32	25.9	29.1	39.3	14.3	25.8	17.2	44.5	24.4	35.5	Immunized pregnant women (tt1)
		ቲ.ቲ.2+	43	44.7	56.1	29.3	33.5	56.9	45.2	44.2	36.9	54	22.9	44.2	Immunized pregnant women (tt2)
3	ሃፍሰ ጡር ያልሆኑ ክትባት	ቲ.ቲ.1	20.3	32.8	47.3	30.9	16.8	15.6	7.2	66.4	3.9	24.3	34.6	11.8	Immunized non pregnant women (tt1)
		ቲ.ቲ.2+	40.1	5	3.1	2.9	22.2	36	35.4	94.3	34.8	28.5	36	16	Immunized non pregnant women (tt2)
4	የቅድመ ወሊድ ምርመራ አገ/ት	41.3	40.3	55.6	31.2	44	46.6	33.9	30.1	52.1	53.2	29.1	71.3	Antenatal care	
5	የወሊድ አገልግሎት	12.1	8.6	10.7	7.9	16	18.6	10.8	10.1	12	16.6	17.4	27.6	Delivery service	
6	የድህረ ወሊድ ምርመራ አገ/ት	13.4	12.3	16.8	7.7	7	24.5	12.1	12.8	14.6	26.5	14.8	38.7	Postnatal care	
7	የቤተሰብ ምጣኔ አገልግሎት	35.8	28.8	42.8	24.8	24.9	57.5	54.5	24.1	25.2	46.1	30.1	60.8	Family planning service	
8	የህጻናት ዕድገት ክትትል አገ/ሎት	60	37.8	72	43.7	51.7	66.7	79.3	51	97.6	94.2	39.9	29.1	Children Growth monitoring	
9	የህጻናት ምርመራ አገልግሎት	28.8	19.1	53.6	23.4	25.3	29.6	26.3	22.8	35	33.2	24.5	34	Children medical service	
10	የተቅማጥ ቁጥጥር አገልግሎት	9.8	6.8	11.5	6.9	10.3	16.4	8.9	6.6	8.2	10.5	10.5	17.1	Diarrhea control	
		ANRS	West Gojam	East Gojam	South Gonder	North Gonder	North wello	South Wollo	North shewa	Awi	Oromiya	Wag hiumra	B/Dar sp/zone		DESCRIPTION

ምንጭ :- የአማራ ጤና ጥበቃ ቢሮ የ1997 በጀት ዓመት የአፈጻጸም ሪፖርት

Source: ANRS, Health Bureau Annual Performance Report, 2005

ሠንጠረዥ 10.6: በቤተሰብ ጤና ክብካቤ ስር የሚሰጡ የተለያዩ የጤና አገልግሎቶች በዞን 1997

TABLE 10.6 : Service of Family health care programme by zone -2005

ቁ/ቁ	ዝርዝር	አባባይ	ምስ/ጎጃም	ምሥ/ጎጃም	ደቡብ ጎንደር	ሰሜን ጎንደር	ሰሜን ወሎ	ደቡብ ወሎ	ሰሜን ሸዋ	አዊ	ኦሮሚያ	ዋግ ሀምራ	ባ/ዳር ልዩ ዞን		
1	የህጻናት ክትባት	ቢሲጂ	519791	75169	69589	63998	70241	47826	77950	54507	29387	20429	6858	3837	BCG
		ዲ.ፒ.ቲ.1	535141	76464	65203	64407	79433	50641	83272	58373	29345	18728	6104	3171	Immunized Children <1Year (DPT1)
		ዲ.ፒ.ቲ.2	425230	50574	60200	16944	72869	46411	77355	50359	25878	18457	5335	848	Immunized Children <1Year (DPT2)
		ዲ.ፒ.ቲ.3	490211	68799	59292	57943	67832	46883	79180	51821	29491	18441	8071	2458	Immunized Children <1Year (DPT3)
		ፖሊዮ3	464128	54841	59121	56554	65042	46765	78349	51831	26401	18441	4288	2495	Immunized Children <5Years (poliyo3)
	ሚዝልስ	418482	59003	48911	43291	57983	38516	67997	51062	25474	17587	6163	2495	Measles	
2	የነፍሰ ጡር ክትባት	ተ.ተ.1	190711	17777	29847	22518	35424	24855	15710	21623	7089	9962	3522	2384	Immunized pregnant women (tt1)
		ተ.ተ.2+	320625	45907	52238	25451	40836	35976	49629	37045	15182	12083	3306	2972	Immunized pregnant women (tt2)
3	ነፍሰ ጡር ያል ክት	ተ.ተ.1	731567	62382	117639	36384	98521	47651	38374	268615	7778	26309	24083	3831	Immunized non pregnant women (tt1)
		ተ.ተ.2+	1444309	162560	212645	129623	130382	109882	187429	381531	69185	30810	25087	5175	Immunized non pregnant women (tt2)
4	የትድመ ወሊድ ምርመራ አገ/ት	308151	41368	51761	27135	53578	29479	37261	25209	21454	11916	4197	4793	Antenatal care	
5	የወሊድ አገልግሎት	90246	8856	9978	6849	19527	11754	11816	8445	4954	3707	2506	1854	Delivery service	
6	የድህረ ወሊድ ምርመራ አገ/ት	99684	12574	15617	6729	8591	15462	13328	10702	6013	5939	2130	2599	Postnatal care	
7	የቤተሰብ ምጣኔ አገልግሎት	1287550	142612	192319	103954	146366	175261	289166	97287	50044	49857	20953	19731	Family planning service	
		ANRS	West Gojam	East Gojam	South Gonder	North Gonder	North wello	South Wollo	North shewa	Awi	Oromiya	W/Hiu mra	B/Dar sp/zone		DESCRIPTION

ምንጭ : የአማራ ጤና ጥበቃ ቢሮ የ1997 በጀት ዓመት የአፈጻጸም ሪፖርት  
 Source: ANRS Health Bureau Annual Performance Report, 2005

ሠንጠረዥ 10.7: በሆስፒታል ተመላልሰው ለመታከም ምክንያት የሆኑ 10 ዋና ዋና በሽታዎች

Table 10.7 : Top Ten diseases at hospital level ,2005

	የታማሚ ብዛት	ከ10 በሽታዎች በ%	ከሁሉም በሽታዎች %	
ሁሉም ዓይነት ወባ	239623	38.9%	21.5%	All types of Malaria
ሌሎች የሳንባ በሽታዎች	77667	12.6%	7.0%	Other forms of Tuberculosis
የሆድ ጥገኛ ትላትል	73620	12.0%	6.6%	Parasite
ተቅማጥ	54342	8.8%	4.9%	Diarrhea
የጨንጭ በሽታ	46823	7.6%	4.2%	Gastritis
የአይን በሽታዎች(ከትራኮማ በቀር)	36057	5.9%	3.2%	Eye dis. Other than trachoma
የቆዳ ላይ ቁስሎች	27059	4.4%	2.4%	Infections of the skin
ተለይቶ ያልታወቀ ትኩሳት	23688	3.8%	2.1%	Unidentified fever
ቁርጥማት	19635	3.2%	1.8%	Rheumatism
ሌሎች የሆድ ለቃ በሽታዎች	17062	2.8%	1.5%	Other forms of stomach diseases
የ 10 በሽታዎች ድምር	615576	100.0%	55.2%	Sum of the above 10 diseases
የሁሉም በሽታዎች ድምር	1115906	%out of ten	Total % out of all	Sum of all diseases

ሠንጠረዥ 10.8: በሆስፒታል ተኝተው ከታከሙት ለሞት ምክንያት የሆኑ 10 ዋና ዋና በሽታዎች

Table 10.8: Top Ten Diseases, which caused death of patients who treated at hospital level, 2005

	የታማሚ ብዛት	ከ10 በሽታዎች በ%	ከሁሉም በሽታዎች %	
ሁሉም ዓይነት ወባ	113	17.2%	12.2%	All types of Malaria
የሳንባ ምች (ብሮንክያል)	91	13.9%	9.8%	Pneumonia (bronchial)
ኤች አይ ቪ/ ኤድስ	71	10.8%	7.7%	HIV/AIDS
በአደጋ ጊዜ የደረሱ ጉዳዮች	69	10.5%	7.5%	Accidental Injuries
የሳንባ ምች (ሎባር)	56	8.5%	6.1%	Pneumonia (lobar)
የሳንባ ዉጭ ነቀርሳዎች	55	8.4%	6.0%	Pulmonary TB
ተለይቶ ያልታወቀ ትኩሳት	53	8.1%	5.7%	Unidentified fever
ተለይቶ ያልታወቀ የሳንባ ምች	53	8.1%	5.7%	
የሳንባ ነቀርሳ	53	8.1%	5.7%	Other Circulatory Diseases
የልብ ሀመም	43	6.5%	4.7%	Heart Disease
የ 10 በሽታዎች ድምር	657	100.0%	71.1%	Sum of the above 10 diseases
የሁሉም በሽታዎች ድምር	924	%out of ten	Total % out of all	Sum of all diseases

ምንጭ : የአማራ ጤና ጥበቃ ቢሮ

Source: ANRS, Health Bureau

ሠንጠረዥ 10.9: የኤድስ መከላከያና ቁጥጥር ንግግር-ም እንትስታሴ በዞን- 1997

Table 10.9: Performance of HIV/AIDS control program by zone -2005

ተ.ቁ	ዝርዝር	አበክመ	ምዕ/ጎጃም	ምሥ/ጎጃም	ሰ/ጎንደር	ደ/ጎንደር	ሰ/ወሎ	ደ/ወሎ	ሰ/ሸዋ	አሮሚያ	አዋ	ዋገ ከምራ	ባ/ዳር	
1	ደም ምርመራ													Blood Test
	በፈቃድ የተመረመሩ	97,890	3920	7079	22076	8893	7314	21826	5268	5146	7985	450	7933	Volunteers
	ከተመረመሩት ወስጥ ሻይረሱ የተገኘባቸው	11,814	249	777	2726	1067	681	3168	896	282	560	18	1390	HIV+ Among the Volunteers
	በጥርጣሬ የተመረመሩ	2608	72	90			282	316	126				1722	Blood taken from Suspected Patients
	በጥርጣሬ ከተመረመሩት ወስጥ ሻይረሱ የተገኘባቸው	552		69			218	265						HIV+ Among the suspected Patients
	ደም የለገሱ	2131	69			176	672	771				3	440	Blood Donors
	ደም ከለገሱት ውስጥ ሻይረሱ የተገኘባቸው	51				9	4	38						HIV+ Among Blood Donors
2	የኤድስ ድራማዎች	1613	93	0	0	258	195	948	0	97	0	22	0	AIDS Drama
3	የተቋቋሙ ፀረ ኤድስ ክበባት	1351	154	857	0	111	156	38	0	27	0	8	0	Anti AIDS Clubs
4	የኮንዶም ሥርዓት	1877211	138344	187381	272144	141908	224958	497657	131797	84360	106402	92260	0	Condom distributed
5	የአባለዘር ህክምና	44590	1662	5488	7758	2550	6389	13547	2400	660	1573	2163	400	STD treatment
	Region	W/ Gojjam	E/ Gojjam	N.Gondar	S.Gondar	N.Wello	S.Wello	N. Shewa	Oromia	Awii	W/ Himira	B/ Dar		Description

ምንጭ :- የአግራ ጤና ጥበቃ ቢሮ የ1997 በጀት ዓመት የአፈጻጸም ሪፖርት

Source : BOH Annual Performance report, ANRS, 2005

ሠንጠረዥ 10.10 :- በክልሉ ጤና ቢሮ ሥር ሆነው የጤና አገልግሎት በመስጠት ላይ ያሉ የጤና ተቋማት በዞን በ1997 ዓ/ም

TABLE 10.10 : Number of health institutions by zone, which give health service under Regional health Bureau- 2005

ተቶቶ	ዝርዝር	አብከመ	ም/ጎጃም	ምስጋጃም	ሰ/ጎንደር	ደ/ጎንደር	ሰ/ወሎ	ደ/ወሎ	ሰ/ሸዋ	አርጌያ	አዊ	ዋግ ኸምራ	ባ/ዳር	
	የጤና ድርጅቶች													Health Institutions
1	ሆስፒታል	16	1	2	2	1	2	3	3	0	0	1	1	Number of Hospitals
1.1	ሪፈራል	2						1					1	Number of referral HosPitals
1.2	ዞናል	4		1		1	1		1					Number of Zonal Hospitals
1.3	ዲስትሪክት	10	1	1	2		1	2	2			1		Number of Destrict HosPitals
2	ጤና ጣቢያ	126	10	14	27	10	9	17	22	7	5	3	2	Nubber of Health centers
3	ጤና ኬላ	1421	169	120	257	166	203	153	160	69	67	51	6	Number of Health posts
4	የሆስፒታል አልጋ ብዛት	1631	177	164	50	96	197	381	240			96	230	No Of HoLpital beds
5	የጤና ጣቢያ አልጋ ብዛት	442	70	24	56	50	48	50	53	46	38	2	5	No of Health Center beds
6	መሠሪያዊ ጤና አገልግሎት ሽፋን	55	42.7	40.8	64.3	49.7	78.4	43.3	64.4	92.9	44.7	91.4	47.6	Basic Health Service coverage
		ANRS	W/ Gojjam	EAST GOJJAM	North GONDER	South GONDE R	North WELLO	South WELLO	North SHEWA	OROMIYA	AWI	WAG HIMRA	BAHIR DAR	DESCRIPTION

ምንጭ : የአማራ ጤና ጥበቃ ቢሮ የ1997 በጀት ዓመት የአፈጻጸም ሪፖርት

Source: BOH Annual Performance report, ANRS, 2005

Table 10.11 : Beneficiaries of Health Education by Zone- 2005

ተ.ቁ	ዞን	የተጠቃሚ ሕዝብ ብዛት			
		ወንድ	ሴት	ጽምር	
1	ምዕራብ ኅጃም			1326356	WEST GOJJAM
2	ምስራቅ ኅጃም			3060943	EAST GOJJAM
3	ሰሜን ኅንደር			184424	NORTH GONDER
4	ደቡብ ኅንደር			3034546	SOUTH GONDER
5	ሰሜን ወሌ			2259881	NORTH WELLO
6	ደቡብ ወሌ			3151374	SOUTH WELLO
7	ሰሜን ሸዋ			2116148	NORTH SHEWA
8	አሮሚያ			625960	ORMIYA
9	ዋግሽምራ			337484	WAGHIMRA
10	አዊ			305483	AWI
11	ባህር ጳር			71925	BAHIR DAR
12	አበክመ			16475524	ANRS
		Male	Female	Both Sex	ZONE
		BENEFICIERS			

ምንጭ : የአማራ ጤና ተቋም ቢሮ  
 Source: ANRS, Health Bureau

ሠንጠረዥ 10.12. በክልሉ ለጤና ባለሙያዎች የሚደርሰው አማካይ የህዝብ ቁጥር 1997  
**TABLE 10.12 Average number of population to health professionals 2005**

ተ.ቁ	የሙያ ዓይነት	በ 1997 በጀት ዓመት የነበሩ	የባለሙያ ሕዝብ ንዕስር	Type of Profession
1	ስፔሻሊስት	29	1:643269	Specialist
2	ጠቅላላ ሐኪም	98	1:190355	General Practitioner
3	ጤና መኮንን	105	1: 177665	Health officer
4	ነርስ	1577	1:11829	Nurse
5	ፋርማሲ ቴክኒሻን	154	1:121135	Pharmacy technician
6	ላብ ቴክኒሻን	220	1:84795	Laboratory technician
		No of Health Professionals in 2005	Health Professionals to Population ratio	

ምንጭ፣ የአማራ ጤና ጥበቃ ቢሮ 1997 ዓመታዊ ሪፖርት

Source: ANRS, Health Bureau 2005 Annual Performance Report

ሠንጠረዥ 10.13 በክልሉ ለጤና ተቋማት የሚደርሰው አማካይ የህዝብ ቁጥር  
**Table 10.13 Average number of population to health institutions in the region 2005**

የጤና ድርጅት ዓይነት	በ 1997 በጀት ዓመት የነበሩ	ጤና ተቋማት ሕዝብ ጥምርታ	የጤና ጥበቃ ሚኒስቴር እስታንዳርድ	
ጤና ኪላ	1421	1; 13,128	5000	Health post
ጤና ጣቢያ	126	1:148,054	25000	Health Centers
ዲስትሪክት ሆስፒታል	10	1:1,865,480	250000	District Hospital
ዞናል ሆስፒታል	4	1:4,663,699	1000000	Zonal Hospital
ሪፈራል ሆስፒታል	2	1:9,327,399	5000000	Referral Hospital
	no.of health Institutions in 2005	health Institutions to Population ratio	MoH Standard	Health Institutions

ምንጭ :- የአማራ ጤና ጥበቃ ቢሮ የ1997 በጀት ዓመት የአፈጻጸም ሪፖርት

Source: Health Bureau Annual Performance Report, ANRS, 2005

## ክፍል 11 ሰራተኛና ማህበራዊ ጉዳይ

በ1997 በጀት ዓመት ዋና ዋና የሰራተኛና ማህበራዊ ጠቋሚ መረጃዎች እንደሚከተለው ቀርቦታል።

### Section 11 Labour and Social affairs

2004/2005 Budget year ANRS Labour and Social Affairs indicators are presented as follows.

Indicator	2004/2005 Budget	2003/2004 Actual	2002/2003 Actual	2001/2002 Actual
Total population	10,000,000	9,800,000	9,600,000	9,400,000
Population aged 15 and over	7,500,000	7,300,000	7,100,000	6,900,000
Population aged 65 and over	1,000,000	950,000	900,000	850,000
Population aged 15-64	6,500,000	6,350,000	6,200,000	6,050,000
Population aged 0-14	2,500,000	2,450,000	2,400,000	2,350,000
Population aged 0-4	800,000	780,000	760,000	740,000
Population aged 5-14	1,700,000	1,670,000	1,640,000	1,610,000
Population aged 15-64	5,800,000	5,700,000	5,600,000	5,500,000
Population aged 65 and over	1,700,000	1,600,000	1,500,000	1,400,000
Population aged 15-64	5,800,000	5,700,000	5,600,000	5,500,000
Population aged 65 and over	1,700,000	1,600,000	1,500,000	1,400,000
Population aged 15-64	5,800,000	5,700,000	5,600,000	5,500,000
Population aged 65 and over	1,700,000	1,600,000	1,500,000	1,400,000

ወንጠረዥ 11.1: የተመዘገቡ የአሰሪና ሠራተኛ ማህበራት፣ የአባላት ብዛት በጾታና በኢንዱስትሪ መደብ 1997

**Table 11.1: Number of Trade Unions, Employers Associations, Members by Industrial Classification, 2005**

የኢንዱስትሪ መደብ	የተመዘገቡ የአሠሪ ማህበራት ብዛት	የተመዘገቡ የአሠሪ ማህበራት አባላት ብዛት			የተመዘገቡ የሠራተኛ ማህበራት ብዛት	የተመዘገቡ የሠራተኛ ማህበራት አባላት ብዛት		
		ወንድ	ሴት	ጅምር		ወንድ	ሴት	ጅምር
4	1	15	7	22	9	105	53	158
3					2	38	17	55
5					2	33	5	38
7					2	12	1	13
		Male	Female	Total		Male	Female	Total
Industrial Classification	No of Employers Association	No of members of Employers Association			No of Trade unions	No of members of Trade Unions		

ምንጭ : አብዛመ ሠራተኛና ማህበራዊ ጉዳይ ቢሮ ሪፖርት, 1997  
 Source: ANRS, Bureau of Labour and Social Affairs Report, 2005

ሠንጠረዥ 11.2: የህጻናት ማሳደጊያዎች ብዛት በባለቤትና የህጻናት ብዛት በዞን, 1997  
 Table 11.2. Number of children and Child care centers by ownership, 2005

ዞርዞር	ምዕራብ ጎጃም	ምስላጃም	ሰሜን ጎንደር	ደቡብ ጎንደር	ሰሜን ወሎ	ደቡብ ወሎ	ሰሜን ሸዋ	ኦሮሚያ	ዋግ ከምራ	አዊ	ባ/ዳር ልዩ ዞን	አበከመ	
መንግስታዊ ያልሆኑ ህጻናት ማሳደጊያዎች ብዛት		2	2	2	1	2					2	11	Number of NGOs' Child Care Centers
የህጻናት ብዛት		1960	822	433	209	810					610	4844	Number of children
	West Gojjam	East Gojjam	North Gondar	South Gondar	North Wollo	South Wollo	Noth Shewa	Oromiya	Wag Himra	Awii	B/ Dar	ANRS	Description

ምንጭ : አበከመ ሠራተኛና ማዕበራዊ ጉዳይ ቢሮ ሪፖርት, 1997

Source: ANRS, Bureau of Labour and Social Affairs Report, 2005

ሠንጠረዥ 11.3: የተመዘገቡ ሥራ ፈላጊዎችና ክፍት የሥራ ቦታዎች ብዛት በዞን 1997  
**Table 11.3: Number of Registered job seekers and vacancies, 2005**

ዞርዞር	ምዕራብ ጎጃም	ምስ/ጎጃም	ሰሜን ጎንደር	ደቡብ ጎንደር	ሰሜን ወሎ	ደቡብ ወሎ	ሰሜን ሸዋ	ኦሮሚያ	ዋግ ኸምራ	አዊ	ባ/ዳር ልዩ ዞን	አብዛሙ	
የተመዘገቡ ሥራ ፈላጊዎች	2537	338	1778	916	316	919	702	191		529	2133	10359	Registered Job Seekers
የተመዘገቡ ክፍት የሥራ ቦታዎች	1039	76	363	83		121	275			80	4	2041	Registered Job Vacancies
ወደ ሥራ የተሰማሩ ሥራ ፈላጊዎች	172	44	110	4	9	6	83			3		431	Placed job seekers
West Gojjam	East Gojjam	North Gondar	South Gondar	North Wollo	S/ Wollo	N/ Shewa	Oromya	Wag Himra	Awii	Bahir Dar	ANRS		Descriptions

ምንጭ : አብዛሙ ሠራተኛና ማህበራዊ ጉዳይ ቢሮ ሪፖርት, 1997  
 Source: ANRS, Bureau of Labour and Social Affairs Report, 2005

## **ክፍል 12 ወጣቶች ባህልና ስፖርት**

በ1997 በጀት ዓመት ዋና ዋና የወጣት ባህልና ስፖርት ጠቋሚ መረጃዎች እንደሚከተለው ቀርቦታል።

### **Section 12 Youth Culture and Sport**

2004/2005 Budget year major ANRS Youth Culture and Sport Affairs indicators are presented as follows:

Table 12.3: Number of sport clubs and participants by zone, 2005

ሠንጠረዥ 12.1: የተመዘገቡ ቋሚና ተንቀሳቃሽ ቅርሶች ብዛት በዞን 1997  
 Table 12.1: Number of immovable and movable heritages by zone -2005

የቅርስ አይነቶች	ምዕራብ ጎጃም	ምስ/ ጎጃም	ሰሜን ጎንደር	ደቡብ ጎንደር	ሰሜን ወሎ	ደቡብ ወሎ	ሰሜን ሸዋ	ኦሮሚያ	ዋግ ኸምራ	አዊ	ድምር	
ቋሚ ቅርስ	25					2		10			37	Immovable Heritages
ተንቀሳቃሽ ቅርሶች	320	1109	148	315	25	380		83			2380	movable Heritages
	West Gojjam	East Gojjam	North Gondar	South Gondar	North Wollo	South Wollo	Noth Shewa	Oromiya	Wag Himra	Awii	Total	Type of Heritage

ምንጭ: ወጣቶች ባሕልና ሰፍሮት ቢሮ, 1997  
 Source: Bureau of Youth, Culture & Sports, 2005

ሠንጠረዥ 12.2: የሰፖርት ማዘውተሪያ ሥፍራዎች በዞን 1997

Table 12.2: Sport fields by zone 2005

ዞን	ስታዲየም	ፕሮፖሪያ ሜዳ	ሁለገብ	
ምዕራብ ጎጃም		5		West Gojjam
ምዕራቅ ጎጃም	1	9	1	East Gojjam
ሰሜን ጎንደር	1	6	1	North Gondar
ደቡብ ጎንደር		7		South Gondar
ሰሜን ወሎ	1	7	1	North Wollo
ደቡብ ወሎ	1	12	1	South Wollo
ሰሜን ሸዋ		13	1	North shewa
አሮሚያ		2		Oromia
ዋግ ከምራ		1		Wag Himra
አዊ		3		Awii
ባ/ዳር ልዩ ዞን	1		1	Bahir Dar Special zone
ድምር	5	65	6	Total
	Stadium	Sport Field	Multi purpose field	Zone

ጽንዖ: ወግቶች ባሕልና ሰፖርት ቢሮ, 1997

Source: Bureau of Youth, Culture & Sports, 2005

Table 12.3: Activities Performed in the Area of Theatre, Cinema, Music, Literature, Drawing and Library, 2005

ሠንጠረዥ 12.3: የሰፈርት ክለቦችና ተሳታፊ ሰፈሮች ብዛት በዞን 1997  
 Table 12.3: Number of sport clubs and participants by zone, 2005

ዝርዝር	ምዕ/አጃም	ምዕ/አጃም	ሰ/አንደር	ደ/አንደር	ሰ/ወሎ	ደ/ወሎ	ሰ/ሸዋ	አሮጌያ	ጥግ ሽምራ	አዊ	ባ/ዳር ልዩ ዞን	አብዛኛ	Sport Clubs
<b>የሰፈርት ክለቦች</b>													<b>1st Division</b>
1ኛ ዲ.ቤ.ዩ.ን								4	4		8	36	Foot ball
አገር ካስ		5	5		5	5				3	5	20	Volley ball
መረብ ካስ	4		5		3								Basket Ball
ቅርጫት ካስ													<b>2nd Division</b>
2ኛ ዲ.ቤ.ዩ.ን												15	Foot ball
አገር ካስ	5			6									Volley ball
መረብ ካስ													<b>Participants</b>
<b>የተሳታፊዎች ብዛት</b>													<b>1st Division</b>
በ1ኛ ዲ.ቤ.ዩ.ን								88	89		70	782	Foot ball
አገር ካስ		107	110		110	108				36	50	240	Volley ball
መረብ ካስ	48		66		36								Basket Ball
ቅርጫት ካስ													<b>2nd Division</b>
በ2ኛ ዲ.ቤ.ዩ.ን										88		318	Foot ball
አገር ካስ	106												
መረብ ካስ													
	W/Gojjam	E/Gojjam	N/Gonder	S/Gonder	N/Wollo	S/Wolio	N/Shewa	Oromia	Wag Himra	Awi	B/ Dar Sp. Zone	ANRS	<b>Discription</b>

ምንጭ: መግባቶች ባሕሪና ሰፈርት ቢ.ሮ.1997  
 Source: Bureau of Youth, Culture & Sports, 2005

ሠንጠረዥ 12.4 በፕሮጀክት የታተፉ ተሳታፊ ስፖርተኞች ብዛት በተለያዩ የሥፖርት አይነቶች 1997  
 Table 12.4: Number of sport project Trainees by sport type and zone ,2005

ዝርዝር	ምዕራባዊ	ምዕራብ	ሰሜን	ደቡብ	ሰሜን ምሥራቅ	ደቡብ ምሥራቅ	ሰሜን ሸዋ	ኦሮሚያ	ጥገ ክምራ	አዊ	ሌሎች	አጠቃላይ		
<b>በግዕዝና በክልል የተያዙ</b>													<b>At federal and Regional</b>	
በእግር ኳስ የታተፉ													foot ball	
ከ13 ዓመት በታች	20	20	40	20	40	40	20	20		20	20	260	Under 13 years	
ከ15 ዓመት በታች	20	20	20	20	20	40	20	20	20	20	40	260	Under 15 years	
ከ17 ዓመት በታች	20	40	40	20	20	40	40			20	40	280	Under 17 years	
በመራብ ኳስ			30							30		120	Volley Ball	
በቅርጫት ኳስ			30								30	60	Basket Ball	
በእጅ ኳስ		40				40						80	Hand Ball	
በጠረጴዛ ተጫካሪ						25	25					50	Table Tennis	
በሀን ደረጃ የተያዙ			25		25	25	25					125	Athletics	
<b>በእግር ኳስ ከ13 ዓመት በታች</b>	20												<b>At zonal level</b>	
በመራብ ኳስ								20	20				60	Foot ball under 13 years
በእጅ ኳስ													30	Volley Ball
በቅርጫት ኳስ													25	Athletics
	West Gollam	East Gollam	North Gondar	South Gondar	North Wollo	South Wollo	North Shewa	Oromia	Wag Himra	Awii	B/Dar Sp. Zone	ANRS	Basket Ball	

ምንጭ: መግባቶች ባሕሪና ስፖርት ቢሮ 1997  
 Source: Bureau of Youth, Culture & Sports, 2005

ሠንጠረዥ 12.5: በቲያትር፣ በሙዚቃ፣ በሥነ ጽሑፍ፣ በሥነ ሥዕልና በቤተ መጻሕፍት የተደረጉ እንቅስቃሴዎች 1997

Table 12.5: Activities Performed in the area of Theatre, Cinema, Music, Litreture, Drawing and Library, 2005

ተ.ቁ	ዝርዝር	ምዕ/ ጎጃም	ምስ/ ጎጃም	ሰሜን ጎንደር	ደቡብ ጎንደር	ሰሜን ወሎ	ደቡብ ወሎ	ሰሜን ሸዋ	ኦሮሚያ	ዋግ ክምራ	አዋ	ባ/ዳር	ድምር	
1	ቲያትር													Theatre
1.1	ለሕዝብ የቀረቡ ቲያትርና ትርጉሞች ብዛት	99	53		38		185	88	11		21	2	497	No of Theatre Presented
1.2	የተመልካች ብዛት	178630			45792			99558				695	324675	No of Audience
2	ሲኒማ													Cinema
2.1	የሲኒማ ቤቶች ብዛት		2				1	1				1	5	No of Cinema Halls
2.2	ለተመልካች የቀረቡ ፊልሞች ብዛት		211				540	383				337	1471	No of Films Presented
3	ሙዚቃ													Music
3.1	ለተመልካች የቀረቡ የሙዚቃ ትርጉሞች ብዛት	156	65		21		202	49	5		121		619	No of Music Show
3.2	የተመልካች ብዛት	195167			23938			31897					251002	No of Audience
4	ሥነ ጽሑፍ													Literature
4.1	የተካሄዱ የሥነ ጽሑፍ ጉድደቶች ብዛት	20			5		62	23	16		28	1	155	No of Literature Contests
4.2	የጉድደቱ ተሳታፊዎች ብዛት	522	291				386	60	51		209	20	1539	No of participants
4.3	የተመልካች ብዛት	33078						15679					48757	No of Audience
5	ሥነ ስዕል													Drawing
5.1	የስዕል ጉድደቶች ብዛት	9			6		20	4	7		13		59	Drawing contest
5.2	ተሳታፊ ባለሙያዎች	32	27				81	7	6		20		173	No of participants
5.3	የተካሄዱ የስዕል እግዚአብሔሮች						1						1	
5.4	በእግዚአብሔሮች የተሳተፉ ባለሙያዎች													No of participants
6	ቤተ መጻሕፍት													Library
6.1	ቤተ መጻሕፍት ብዛት	6	6		1		4	3	2	1	2	1	26	No of Libraries
6.2	አንባቢዎች ብዛት	37597	81530		46835		44919	604655	6779	30907	32494	60307	946023	Users
		W/ Gojjam	East Gojjam	North Gonder	South Gonder	North Wollo	South Wollo	Noth Shewa	Oromia	Wag Himra	Awi	Bahar dar	Total	Type of Heritage

NB: Doesn't include North Gonder and North Wollo

ምንጭ: ወጣቶች ባሕልና ሰፋርት ቢሮ, 1997

Source: Bureau of Youth, Culture & Sports, 2005



Table 13.3 ANRS/ Spatial Distribution of Bilateral & Multilateral Co-operation Projects / Programmes by Zone Administration

ሠንጠረዥ 13.1 የበይነ መንግስታት ትብብር ዘርፍ የ1997 በጀት ዓመት የፋይናንስ አፈፃፀም

Table 13.1 Financial Performance of Multilateral Projects/Programs 2004/2005

ረጅላዕቆሪ ድርጅት	ለ1997 የተመደበ በጀት	ጥቅም ላይ የዋለው	አፈፃፀም በ%	
የተባበሩት መንግስታት የህፃናት መርጃ ድርጅት	38,330,000	19,340,000	50	UNICEF
የተባበሩት መንግስታት የልማት ፕሮግራም	5,800,000	1,280,000	22	UNDP
የተባበሩት መንግስታት የሥነ-ሕዝብ ጉዳይ ፈንድ	4,310,000	720,000	17	UNFPA
የዓለም ምግብ ፕሮግራም	13,190,000	6,390,000	48	WFP
የተባበሩት መንግስታት የካፒታል ልማት ፈንድ	-	-	-	UNCDF*
የዓለም የምግብና የእርሻ ድርጅት	650,000	14,596	2	FAO
የዓለም የጤና ድርጅት	14,410,000	14,410,000	100	WHO
የአውሮፓ ፀብረት	18,130,000	17,350,000	96	EU
የአፍሪካ ልማት ባንክ/ፈንድ	67,140,000	23,510,000	35	ADB/ADF
የዓለም ባንክ	171,600,000	57,990,000	34	WB
የዓለም አቀፍ የግብርና ልማት ፈንድ	6,140,000	4,700,000	77	IFAD
ግሎባል ፈንድ	30,490,000	17,160,000	56	Global Fund
ጠቅላላ ድምር	370,190,000	162,864,596	44	Total
	Allocated	Budget Utilised	Budget utilised in %	Donor/Creditor

ሠንጠረዥ 13.2 የመንግስታት ትብብር ዘርፍ የ1997 በጀት ዓመት የፋይናንስ አፈጻጸም

Table 13.2 Financial Performance of Bilateral Cooperation Projects/Programs 2004/2005

ተ.ቁ	የልጋሽ አገር/ድርጅት	ለ1997 የተመደበ በጀት በሚሊዮን ብር	ጥቅም ላይ የዋለ በሚሊዮን ብር	አፈጻጸም በ%	
1	ስዊድን	101,996,670	71,408,665	70.01	Sweden
2	ፊንላንድ	21,560,000	17,347,973.65	80.5	Finland
3	ኦስትሪያ	11,198,926	5,141,109.70	45.9	Austria
4	ፈረንሳይ	49,953,545	8,535,611.69	17.08	French
5	ካናዳ	8,786,812	1,355,148.60	15.4	Canada
6	ዩ.ኤስ.አሜሪካ	5,477,851	1,794,412.90	32.7	USA
7	ጀርመን	793,239	319,009	40.2	Germany
8	ኖርዌይ	2,710,696	503,425.60	18.6	Norway
	ጅምር	202,482,740	106,405,356	52.6	Total
		Allocated	Budget Utilised in Million Birr	Budget Utilised in percent	Donor Country/Organization

ሠንጠረዥ 13.3 በአማራ ብሔራዊ ክልላዊ መንግሥት የመንግሥታት ትብብር ነፍጅክቶች / ነፍግራሞች ዞናዊ ሥርዓት  
 Table 13.3 ANRS/ Spatial Distribution of Bilateral & Multilateral Co-operation Projects / Programmes by Zone Administration

ተ.ቁ	ለጋሽ ድርጅት/የነፍጅክት/ፕሮግራም ሥም	በ/ጉንደር	ደ/ጉንደር	ዋግ ዝምራ	ሰ/ወሎ	ደ/ወሎ	አርሜያ	ሰ/ሸዋ	ምሳ/ጉጃም	ምዕ/ጉጃም	አዊ	ባሕ/ልዩ ዞን	በክልል ደረጃ	Donor/Project
I	በመካሄድ ላይ ያሉ የመንግስታት ትብብር ነፍጅክቶች													On -going Bilateral Co.operation Project
1	ፈኒሽ ዓለም አቀፍ የልማት ድርጅት													Finnish International Development Agency
1.1	የመጠጥ ውሃ አቅርቦትና የአካባቢ ጥበቃ ነፍግራም		X						X	X	X			Rural Water Supply and Enviroment Programe -Phase III
2	የጀርመን የልማት ተራዶኦ ድርጅት													German Technical Cooperation
2.1	የተቀናጀ የምግብ ዋስትና ነፍግራም : ደቡብ ጎንደር		X											Integrated Food Security Programe- South Gonder .Phase III
2.2	የሶስት ከተሞች የወሃ አቅርቦትና ባኒቴሽን ፕሮጀክት				X				X		X			Water Supply and Sanitation project for Three towns
2.3	ጂ.ቲ.ዜ.ድ ባክ አፕ ኢኒሽቲቭስ												X	GTZ/Back Ups Initiatives
3	የሲዊዲን ዓለም አቀፍ የልማት ድርጅት													Swedish International Development Co-operation Agency
3.1	ሲዲ አማራ ገጠር ልማት ነፍግራም					X			X					Sida Amhara Rural Development Programme (phase II)
4	የአሜሪካ አለምአቀፍ የልማት ድርጅት													United States Agency for International Development
4.1	አማራ	X	X	X	X	X			X		X			Management Project(AMAREW)
4.2	መሰረታዊ ትምህርት												X	Basic Education Strategic Objective(BESO)
4.3	የቤተመንግስት ጥገና (ጉዜራ)	X												Conservation of Gurara Castle
5	የፈረንሳይ የልማት ትብብር													French Development Agency
5.1	የደብረብርሃን መጠጥ ውሃና ባንቴሽን							X						Debre Birhan Water Supply and Sanitation Project
5.2	አፈራ ግድብ ስራ / የመስና ስራ/ ፕሮጀክት		X					X						Irrigation Development Project
6	የኖርዌይ መንግስት የልማት ትብብር													Norwegian development cooperation
6.1	የአጼ ፋሲል የመዋኛ ሥፍራ ጥገና	X												Restoration of Atse Fasil's Swimming Pool -Phase II
7	የአስትሪያ የልማት ትብብር													Austrian Development Co-operation
7.1	የሰሜን ተራሮች ብሄራዊ ፓርክ የተቀናጀ ልማት ፕሮጀክት	X												Semen Mountains National Park Integrated Development Project-Phase III
7.2	የተቀናጀ የእንስሳት ልማት ነፍግራም	X												Integrated Livestock Developmewnt Programme
7.3	የሰሜን ጎንደር የፕሮግራምና ፕሮጀክት ማስተባበሪያ ዩኒት	X												Program Coordination Unit (PCU) to North Gonder Finance and Planning Branch Office with Special Emphasis on Food Security
8	የካናዳ አለምአቀፍ የልማት ድርጅት													Canadian International Development Agency
8.1	ክልላዊ የአስተዳደር ድጋፍ ፕሮጀክት												X	Regional Administrative Support Project Project
8.2	ዘላቂ የወሃ ማቆና ተቋማትን የማጠናከር ፕሮጀክት	X			X	X		X	X					Sustainable Water Harvesting and Institutional Streangthening in Amhara Region
		N.Gondar	S.Gondar	Wing Himra	N.Wollo	S.Wollo	Oromia	N.Shewa	E.Gojjam	W.Gojjam	Awi	B/D Special	Rejion	

ሠንጠረዥ 13.4 በአማራ ብሔራዊ ክልል በመካሄድ ላይ ያሉ የበዩን መንግሥታት ትብብር ንጥረት/ፕሮግራሞች ስርዓቶች ስርዓቶች ስርዓቶች ስርዓቶች  
 Table 13.4 ANRS/ Spatial Distribution of On-going Multilateral Cooperation Projects / Programmes by Administrative Zone

ተ.ቁ	የሊጋሽ ድርጅት/የፕሮጀክት/የፕሮግራም ስም	ሰ/ጉንደር(N. Gondar)	ደ/ጉንደር(S. Gondar)	ዋግ ዝምራ(Waghimra)	ሰ/ወሎ(N. Wollo)	ደ/ወሎ(S. Wollo)	አርሜያ(Oromia)	ሰ/ሸዋ(N. Shewa)	ምሰ/ጉጃም(E. Gojjam)	ምዕ/ጉጃም(W. Gojjam)	አዊ(Awi)	ባሕሪ/አዊ ዞን(Bahir Dar)	በክልል ደረጃ(Region)	Donor/Project/Programme
1	የተባበሩት መንግሥታት የሀገራችን መረጃ ድርጅት													United Nations Children's Fund(UNICEF)
1.1	5ኛ አገራዊ የትብብር ፕሮግራም	x	x	x	x	x	x	x	x	x	x			Nation Wide programme
	_ ጤናና ሰነድ ፕሮግራም													_ Health and Nutrition Programme
	_ መሠረታዊ ትምህርት ፕሮግራም													_ Basic Education Programme
	_ ገፅፅ ውኃ አቅርቦትና የአካባቢ ገዕድ አጠባበቅ ፕሮግራም													_ Water and Environmental Sanitation Programme
	_ የሰነድ ፕሮግራም													_ Gender and Child Protection Programme
	_ የአቅም ግንባታ ፕሮግራም													_ Capacity Building in Planning, Monitoring & Evaluation Programme
	_ ኤች.አይ.ቪ /ኤድስ መከላከያ ፕሮግራም													_ HIV / AIDS Prevention & Control Programme
2	የተባበሩት መንግሥታት የልማት ፕሮግራም													United Nations Development Programme (UNDP)
2.1	2ኛ አገራዊ የትብብር ፕሮግራም	x	x		x	x	x	x	x	x	x			The 2nd Country Co-operation Frame Work (CCF2 )
	_ የውሃ ሀብት ልማትና አጠቃቀም ፕሮጀክት													_ Water Resources Development and Utilization Project
	_ የአካባቢ ጥበቃና ዘላቂ የደረቅ አካባቢዎች ለይያዝ ፕሮጀክት													_ Environment and Sustainable Dry Lands Management Project
	_ ኤች.አይ.ቪ/ኤድስ እና ልማት ፕሮጀክት													_ HIV / AIDS and Development Project
3	የተባበሩት መንግሥታት የካፒታል ልማት ፈንድ													United Nations Capital Development Fund (UNCDF)
3.1	የአካባቢ ልማት ፕሮጀክት	x												Local Development Project
4	የተባበሩት መንግሥታት የሥነ ህዝብ ጉዳዮች ፈንድ													United Nations Population Fund (UNFPA)
4.1	5ኛ አገራዊ ትብብር ፕሮግራም											x		The 5th Country Cooperation Programme
	_ የተቀናጀ የሰነድ ተዋልዶ ጤና አገልግሎት													_ Integrated Reproductive Health Service Delivery Programme
	_ ሰነድ ህዝብና የተቀናጀ ልማት ስልት													_ Population and Development Strategies Integration Programme
	_ የቅስቀሳ ሥራን ማጠናከር													_ Strengthening Advocacy Programme
5	የተባበሩት መንግሥታት የምግብ ድርጅት													World Food Program (WFP)
5.1	መረት			x	x	x	x	x						* MERET
5.2	የትምህርት ምግብ ፕሮግራም			x	x	x	x	x						School Feeding Programme
6	የአለም የምግብና የእርሻ ድርጅት													Food and Agricultural Organization (FAO)
6.1	አመጋገብን ማሻሻልና የምግብ ዋስትናን በቤተሰብ ደረጃ ማረጋገጥ							x						Improving Nutrition and Household Food Security
6.2	መስኖ ልማት ሙከራ ፕሮጀክት				x									Irrigation Development Pilot Project

ተ.ቁ	የአጋሽ ድርጅት/የፕሮጀክት/የፕሮግራም ስም	ሲ/ጉ/ገደር(N. Gondar)	ደ/ጉ/ገደር(S. Gondar)	ዋግ ሽምራ(Waghimra)	ሰ/ወሎ(N. Wollo)	ደ/ወሎ(S. Wollo)	አሮሚያ(Oromia)	ሰ/ሸዋ(N. Shewa)	ምስ/ጉጃም(E. Gojjam)	ምስ/ጉጃም(W. Gojjam)	አዊ(Awi)	ባሕ/ልዩ ዞን(Bahir Dar)	በክልል ደረጃ(Region)	Donor/Project/Programme
7	የአለም የጤና ድርጅት												X	World Health Organization(WHO)
8	የአውሮፓ ህብረት													European Union(EU)
8.1	የምግብ ዋስትና ፕሮጀክት	X		X	X		X							Food Security Project
9	የአፍሪካ ልማት ባንክ													Africa Development Fund (ADF)
9.1	ቆጋ መስኖ ልማትና ተፋሰስ እክብካቤ ፕሮጀክት									X				Koga Irrigation and Watershed Mngement Project
9.2	ብሄራዊ እንስሳት ሀብት ልማት ፕሮጀክት	X	X	X	X	X	X	X	X	X	X			National Livestock Development Project (NLDP)
9.3	የትምህርት ልማት ፕሮግራም												X	Education Sector Programme
9.4	የጤና ልማት ፕሮግራም												X	Health Sector Programme
10	አለም ባንክ													World Bank(WB)
10.1	ለሃይል ምንጭነት የእፅዋት አቅርቦት ፕሮጀክት	X	X	X	X	X	X	X	X	X	X			Energy Acces Biomass Supply Project
10.2	የውሀ አቅርቦትና ሳንቲሽን ፕሮጀክት	X	X	X	X	X	X	X	X	X	X			Water Supply and Sanitation Project
10.3	የምግብ ዋስትና ፕሮጀክት	X	X		X	X	X	X						Food Security Project
10.4	ሴቶችን ለልማት የማነሳሳት ፕሮጀክት					X								Women's Development Initiative Project
10.6	ኤች.አይ.ቪ.ኤድስ መከላከያና መቆጣጠር ፕሮግራም												X	HIV \ AIDS Prevention and Control Programme
11	አለም አቀፍ የግብርና ልማት ፈንድ													International Fund for Agricultural Development (IFAD)
11.1	አነስተኛ መስኖ ልማት ፕሮጀክት	X			X		X	X						Small Scle Irrigation Development Project
12	ግሎባል ፈንድ													Global Fund(GF)
12.1	ኤች.አይ.ቪ.ኤድስ መከላከያና መቆጣጠር ፕሮግራም												X	HIV \ AIDS Prevention and Control Programme

\* MERET- Managing Environmental Resources better to Enable Transition to more sustaineale livelihood.

## ክፍል 14 ገንዘብ

በዚህ ክፍል የ1997 ዓ.ም የክልሉ የገቢ ዕቅድ ክንውን በዞንና በገቢ ኮድ፣ ለክፍሎች፣ ለወረዳዎች፣ ለብሄረሰብ ሆኖችና ለባህርዳር ልዩ ሆን የተመደበ ሰነድ ተካቶ ተርጓሟል፡፡

## Section 14 Finance

In this section revenue collected by zone and revenue code, budget allocated for regional bureaus, woredas, Nationality zones and Bahirdar town for 1997 E.B.Y are indicated.

ሠንጠረዥ 14.1 በ1997 በጀት ዓመት የተሰበሰበ ገቢ በየገቢ ርዕሱና በዞን

Table 14.1 Revenue Collected by Zone and Revenue Code 2004/2005

የገቢ ኮድ	የገቢ ርዕስ	ክላሳ ቢሮ	ባሕር ዳር	ምዕራብ ጎረቤት	ምሥራቅ ጎረቤት	አዊ	ሰሜን ጎንደር	ደቡብ ጎንደር	ሰሜን ወሎ	
1101	ምንዳና ደመወዝ	5,123,635	7,034,127	8,045,736	9,211,141	4,403,978	12,302,778	7,287,195	6,044,763	Personal income tax
1102	የክራይ ገቢ ግብር	5,067	1,220,512	32,510	28,167	30,273	57,414	153,079	95,250	Rental income tax
1103	የንግድ ትርፍ ግብር	859,003	13,434,397	6,303,428	7,699,270	6,268,139	17,486,380	4,375,577	3,518,084	income tax
1104		164,147		43,511		13,797		6,312	122,067	
1106	የካፒታል ጥጋ እድገት		503,132	13,558	65,819	54,928	160,384	24,196		Capital gains tax
1107	የእርሻ ሥራ ግብር		59,359	5,011,788	5,747,900	2,259,774	5,326,380	4,921,759	3,450,787	Agricultural income tax
1108	ክርያሊቲ ገቢ	91,904	7,737	27,226	38,621	15,928	182,555	2,645	39,493	Royalty
1111	ከወለድ ገቢ ግብር			3,935	22,552			27,952	2,000	interest income tax
1112	ከጫት ገቢ	22,041		57,584			22,079	4		Chat
1119	ሌሎች	7,349,516	96,632				69,497	3,726	1,717	Others
1169		24,810,993	13,078							
1100	ድምር	38,426,306	22,368,974	19,539,275	22,813,470	13,046,817	35,607,467	16,802,445	13,274,162	S/Total
1204	ለሰላሳ መጠጥ									Soft Drinks
1205	የማዕድን ውሃ									Miniral Water
1211	ቆዳ						840			Leather
1212	የፕላስቲክ እቃዎች								16,932	Plastic goods
1213	ወርትና ሌሎች ጌግጌጦች									Gold and ornaments
1219	ሌሎች እቃዎች	4,262,843								other goods
1200-1210	ድምር	4,262,843	0	0	0	0	840	0	16,932	S/Total
1221	ነዳጅና የነዳጅ ውጤቶች	0	6,595	19,427	14,539	27,723	3,273	10,801	11,143	Petroleum & petroleum pr
1222	ሰካር				650		8,672		39,668	Sugar
1223	ጠፊ			47,658	39,597	22,965	27,093	11,128	21,789	Salt
1224	ምግቦች		166,467	147,702	159,067	311,950	825,176	223,607	392,719	Food
1225	ለሰላሳ መጠጥ	193,004	217,530	17,612	11,033	11,151	586,504	8,365	2,412	Soft Drinks
1226	ከማዕድን ውሃ				778	3,348	1,626	1,838	340	Miniral Water
1227	አልኮልና የአልኮል መጠጥ		32,123	680	14,020	42,683	13,077	9,347	57,578	Alcohol& Alcoholic bevera
1228	ቤራ				1,135	9,797	33,324	300	46,864	Beer
1229	ትንባብና የትንባብ ውጤት				4,823	9,995	54,038	93	2,619	Tobacco and Tobacco pro
		Bureau	Bahir Dar	West Gojam	East Gojam	Awi	North Gonda	South Gonda	North Wollo	

የገቢ ድርጅት	የገቢ ርዕስ	ክላሳ ቢሮ	ባሕር ዳር	ምዕራብ ጎዳም	ምሥራቅ ጎዳም	አዊ	ሰሜን ጎንደር	ደቡብ ጎንደር	ሰሜን ወሎ	
1231	ጥጥ ድርጅት ማግ		370,678	205,939	490,048	298,369	942,437	61,516	100,322	Textile
1232	ቆዳና የቆዳ ውጤት		57,697	42,554	158,020	62,929	639,010	44,498	14,213	Leather and leather produ
1233	ኬሚካልና የኬሚካል ውጤት				1,315			5,130	2,066	Chemical&Chemical Produ
1234	ብረት ብረትና ቆርቆሮ		288,308	176,984	161,019	117,295	162,881	115,369	17,469	Iron and steel
1235	የጽህፈት መሳሪያ		111,131	4,289	30,492	1,912	114,955	25,324	1,916	Stationery
1236	ብረት ያልሆኑ ማዕድናት		97,085	128,676	71,025	17,097	94,332	43,087	155,298	None metallic mineral prod
1237	እርሻና የእርሻ ውጤቶች		302,077	665,954	2,003,774	692,604	5,224,050	478,547	154,399	Agriculture & agri. product
1238	እንጨትና የእንጨት ውጤቶች		123,588	101,361	154,712	68,882	436,956	104,287	37,149	Wood and Wood products
1249	ሌሎች		1,051,631	2,614,896	1,209,447	991,815	968,976	1,539,393	1,533,075	Others
1220-1240	ድምር	193,004	2,824,910	4,173,732	4,525,493	2,690,515	10,136,380	2,682,629	2,591,038	S/Total
1252	ጋራሽና የጋራሽ ውጤቶች		152,900	30,919	183,205	54,028	46,850	34,350	34,323	Garage
1253	የልብስ ንጽህና መስጫ		29,555		5,927		920	13,204	11,627	Laundry
1254	የልብስ ሰፈት		42,423	24,758	207,729	64,349	128,786	39,556	42,508	Tailoring
1255	ጥብቅና		20,828	692.5	6,646	6,122	16,431	2,500	27	Lawywer ,
1256	ፎቶ ግራፍ		143,381	23,909	39,593	22,542	215,055	21,909	47,485	Photography
1257	ሂሳብ ምርመራ			56,979	23		1,053	1,350		Auditing
1258	ሥራ ተቃራኒ	1,800	157,849	43,634	232,786	24,620	308,871	84,253	153,895	Works contract
1259	መኝታ ቤት		968,055	57,829	48,414	195,796	1,193,058	63,833	277,590	Lodging
1261	አማካሪነት	35,295	2,095		50				39	Consultancy
1262	ኮሚሽን ኤጀንት									Commission Agents
1263	የህዝብ መዝናኛ				80,836		2,355			Public entertainment
1264	ሳሎን		82,151	9,142	28,361	25,484	30,062	6,936	19,219	Barbers and beauty salon
1265	ተሪስት ማሰተናገድ			610			779,458		21,394	Tourism
1266	ዕቃ ማከራየት						60	240		rent of goods
1267	ማሰታወቂያ	85,635	5,590	4,223					1,400	Advertisement service
1268	ፀረ ተባይ መርጫ አገልግሎት				1,450			1,400	751	Pesticide service
1279	ሌሎች አገልግሎት	15	55,086	24,166	809,870	86,706	157,762	779,612	432,551	other services
	ድምር	122,745	1,659,913	276,862	1,644,890	479,647	2,880,721	1,049,143	1,042,810	S/Total
1291	የቴንብር ሽያጭ		21,132	67,911	150,643	69,543	259,155	97,117	137,807	Sales of stamps
1292	የቴንብር ቀረጥ	16,038	690,043	104,633	301,940	172,506	522,981	82,895	210,820	stamp duty
	ድምር	16,038	711,175	172,544	452,583	242,049	782,136	180,013	348,627	S/Total
		Bureau	Bahir Dar	West Gojam	East Gojam	Awi	North Gonda	South Gonda	North Wollo	

የገቢ ድር	የገቢ ርዕስ	ክልል ቢሮ	ባሕር ዳር	ምዕራብ ጎጃም	ምሥራቅ ጎጃም	አዊ	ሰሜን ጎንደር	ደቡብ ጎንደር	ሰሜን ጠላ	
1200	ቀጥታ ያልሆኑ ታክሶች	4,594,630	5,195,998	4,623,138	6,622,966	3,412,211	13,800,077	3,911,785	3,999,407	Tax
	የታክስ ገቢዎች ድምር	43,020,936	27,564,972	24,162,413	29,436,436	16,459,028	49,407,544	20,714,229	17,273,570	Total
1413	የሥራ ፈቃድ	28,560	119,079	28,037	3,356	33,806	33,406	25,529	21,420	work license
1414	የፍብት መቀጫ	8,064	17,418	294,574	322,910	8,149	536,473	196,462	423,298	Court fines
1415	ዳኝነት	80,709	16,159	751,459	692,771	37,957	578,981	394,407	327,614	Courts fee
1416	ከተወረሱ ዕቃዎች ፈቃድ		2,650	68,946	16,320	19,001	44,617	16,802	10,959	forfeits
1417	የባለሙያዎች የምዝገባና የንግድ	48,040	69,777	85,610	168,598	54,767	396,559	113,533	88,398	Business and professionals
1418	የመጋዘን ክሬያ					450	200	17,943		Warehouse fee
1429	ሌሎች ፍቃዶችና ክፍያዎች	3,805,949			9,889	908	14,016	6,463	204,776	Other license fees
	ድምር	3,971,321	225,083	1,228,627	1,213,844	155,038	1,604,252	771,140	1,076,465	S/Total
1431	መጽሔቶችና ሀትመቶች ሽያጭ	197,320		4,498	2,049		5,487	380	6,631	sales of news paper&print
1433	የማስታወቂያ	699,620	9,332	2,393	2,038	200	23,110	609	1,950	Advertisement
1434	የእንስሳት ህክምና አገልግሎት	404,693		614,892	1,095,887	350,321	1,145,428	804,924	198,674	Veternary service
1435	የጤና አገልግሎት		9,722	627	50		4,690	32,801	9,980	Health Service
1436	ሽያጭ		163,482	2,832,337	1,928,324	893,289	2,971,480	2,180,592	1,496,125	Sales medical supplies
1437	የጤና ምርመራና ህክምና	26,137	172,780	1,009,492	530,912	171,196	543,569	439,795	426,999	Health examination&treatm
1438	የዕደ ጥበብ ውጤቶች ሽያጭ				2,857		877	19,063		sales of Handicrafts
1439	የታተሙ ቅጾች	7,474	20,379	158,224	180,396	82,572	181,876	128,632	135,445	Printed forms
1441	የወሀኒ ቤቶች አስተዳደር			49,667	58,516	2,219	96,527	26,527	19,148	Prisons administration rev
1442	የምርመራ እና ልማት			2,434			200	50		Income from research serv
1443	የሙያና የትምህርት ተቆም						200	50		vocational and educational
1444							245,590		969	
1445	የኢንጂነሪንግ ኢንዱስትሪ						3,757	1,461		Engineering Industry
1446	የባህል አገልግሎት				2,872			1,837		Income from cultural servi
1451	አገልግሎት			324,894	201,117		856,203	84,046	16,258	Transport Service
1453	አገልግሎት						4,924	165		National Examination Serv
1455	ሽያጭ/የግብርና አገልግሎት/			129,233	3,685	34,213		124,167	137,079	Sales/Agricultural service
1456	የደን ውጤቶች ሽያጭ			198,414	56,796	81,570	97,339	207,841	110,343	sales of forest products
1459	ከሌሎች ዕቃዎችና አገልግሎቶች	159,590		8,912	8,718	17,072	1,249	4,588	1,809	other goods and services
1430-1450	ድምር	1,494,834	375,695	5,336,018	4,074,217	1,632,652	6,182,506	4,057,528	2,561,410	S/Total
1464	ከመልሰሶ ማበደር ክፍያ			2,925	1,384	454	7,462	829		Interest on loan
1465	ብድር			192		844		1,918		loan
		Bureau	Bahir Dar	West Gojam	East Gojam	Aw	North Gonda	South Gonda	North Wollo	

የገቢ ድጋፍ	የገቢ ርዕስ	ክላሳ ቢሮ	ባሕር ዳር	ምዕራብ ጎዳም	ምሥራቅ ጎዳም	አዋ	ሰሜን ጎንደር	ደቡብ ጎንደር	ሰሜን ወሎ	
1468	ክፍያ		56,111	5,743,944	5,297,496	3,641,554	6,272,745	4,379,857	4,014,375	Land use fee
1479	ሌሎች እቃዎች						62,147	60,876		other goods
1480	ገቢዎች					5,791				Revenue
1489	ልዩ ልዩ ገቢዎች	2,147,356	1,279	1,424,308	1,549,420	657,832	6,054,949	554,117	670,484	Miscellaneous
1491	ለቋ ሠ/ለጠጠ/ፈ.ንድ የሚከፈል						177,087			
1493	መ/ለቋሚሰ/						265,631			
1499	የግብዓት ተመላሽ					440,991	574,766	13,168		Income from repayment of
1460-1470	የመንግስት ኢንቨስትመንት ገቢ	2,147,356	57,390	7,171,370	6,848,299	4,747,466	13,414,787	5,010,765	4,684,859	income from government i
1400		7,613,511	658,168	13,736,015	12,136,360	6,535,156	21,201,545	9,839,433	8,322,734	
1100-1400	የመደበኛ ገቢዎች ድምር	50,634,448	28,223,140	37,898,428	41,572,796	22,994,184	70,609,089	30,553,662	25,596,303	Total regular revenue
1501	ንብረት ሸያጭ	26,033		112,944	51,765		293,207	115,450		income from sales of mov
1502	በመጋዘን ያለ እቃ ሸያጭ							360		income from sales of item
1503	ሮያሊቲ				423		1,443	32,821		royalty from government g
1505	ተመላሽ						62,505	14,000		
1700	ከማዘጋጀጃ ቤት ገቢ				8,130		2,005,808	33,604	13,805	Manucipality revenue
	የካፒታል ገቢዎች ድምር	26,033	0	112,944	60,318	0	2,362,963	196,235	13,805	Capital revenue total
	ጠቅላላ ድምር	50,660,481	28,223,140	38,011,372	41,633,114	22,994,184	72,972,052	30,749,897	25,610,108	Grand Total
5407	የፌደራሎች ገቢ		14,495							
		Bureau	Bahir Dar	West Gojam	East Gojam	Awii	North Gonda	South Gonda	North Wollo	

ሠንጠረዥ 14.1 በ1997 በጅት ዓመት የተሰበሰበ ገቢ በየገቢ ርዕስና በዞን

Table 14.1 Revenue Collected by Zone and Revenue Code 2004/2005

የገቢ ኮድ	የገቢ ርዕስ	ደቡብ ወሎ	አሮሚያ	ዋግ ሽምራ	ሰሜን ሸዋ	ድምር	
1101	ምንዳና ደመወዝ	15,674,337	1,255,173	1,467,153	11,123,534	88,973,550	Personal income tax
1102	የክራይ ገቢ ግብር	99,332		17,830	103,599	1,844,135	Rental income tax
1103	የንግድ ትርፍ ግብር	13,179,094	881,751	217,202	8,645,687	82,869,115	income tax
1104			34,609	1,882	10,622	398,052	
1106	የካፒታል ዋጋ እድገት	91,476		9,751	37,792	962,143	Capital gains tax
1107	የእርሻ ሥራ ግብር	5,268,169	384,644	558,323	4,709,927	37,699,937	Agricultural income tax
1108	ከሮያሊቲ ገቢ	33,958		1,641	147,286	590,101	Royalty
1111	ከወለድ ገቢ ግብር	297,365			12,903	367,818	interest income tax
1112	ከጫት ገቢ		6,485		5,868	115,173	Chat
1119	ሌሎች	10,260	-		863	7,533,331	Others
1169			-			24,825,240	
1100	ድምር	34,654,011	2,562,662	2,273,782	24,798,082	246,178,594	S/Total
1204	ለስላሳ መጠጥ					1,204	Soft Drinks
1205	የማዕድን ውሃ					1,205	Miniral Water
1211	ቆዳ	18,711				20,762	Leather
1212	የፕላስቲክ እቃዎች	50				18,194	Plastic goods
1213	ወርቅና ሌሎች ጌጣጌጦች					1,213	Gold and ornaments
1219	ሌሎች እቃዎች				2,295	4,266,357	other goods
1200-1210	ድምር	18,761	0	0	2,295	4,308,934	S/Total
1221	ነዳጅና የነዳጅ ፊት-ጠቀሾች	3,187	805	8,868	1,222	108,805	Petroleum & petroleum products
1222	ስካር	13,349				63,560	Sugar
1223	ጨው	54,170	300	3,330	1,609	230,862	Salt
1224	ምግቦች	546,635	253,659	26,209	123,786	3,178,199	Food
1225	ለስላሳ መጠጥ	33,087		100	1,113	1,083,136	Soft Drinks
1226	ከማዕድን ውሃ	527	1,025	599	517	11,825	Miniral Water
1227	አልኮልና የአልኮል መጠጥ	142,635	16,175	10,141	24,437	364,122	Alcohol& Alcoholic beverages
1228	ቤራ	108,352	2,721	6,946	7,862	218,528	Beer
1229	ትንባሆና የትንባሆ ውጤት	14,372				87,169	Tobacco and Tobacco products
		South Wollo	Oromiya	Wag Himra	North Shewa	Grand Total	

የገቢ ድርጅት	የገቢ ርዕስ	ደቡብ ወሎ	አሮሚያ	ዋግ ከምራ	ሰሜን ሸዋ	ድምር	
1231	ጥጥ ድርጅት ማግ	896,696	64,191	23,302	396,896	3,851,626	Textile
1232	ቆዳና የቆዳ ውጤት	188,938	8,644	2,406	58,598	1,278,739	Leather and leather products
1233	ኬሚካልና የኬሚካል ውጤት	572				10,316	Chemical&Chemical Products
1234	ብረታ ብረትና ቆርቆሮ	118,600	58,130	6,175	74,288	1,297,752	Iron and steel
1235	የጽህፈት መሳሪያ	9,715	2,290	11,639	9,134	324,031	Stationery
1236	ብረት ያልሆኑ ማዕድናት	85,918	4,140	2,200	56,189	756,285	None metallic mineral products
1237	እርሻና የእርሻ ውጤቶች	531,413	80,710	32,612	603,282	10,770,659	Agriculture & agri. products
1238	እንጨትና የእንጨት ውጤቶች	111,018	60,693	13,677	90,026	1,303,586	Wood and Wood products
1249	ሌሎች	3,995,042	178,514	49,583	4,704,970	18,838,590	Others
1220-1240	ድምር	6,854,225	731,998	197,785	6,153,930	43,777,788	S/Total
1252	ጋራሻና የጋራሻ ውጤቶች	297,686	3,777	1,954	17,943	859,187	Garage
1253	የልብስ ንጽህና መስጫ	7,755			2,695	72,936	Laundry
1254	የልብስ ሰፊት	59,444	7,860	4,744	200,117	823,528	Tailoring
1255	ጥብቅና	2,808			26,426	83,736	Lawyer
1256	ፎቶ ግራፍ	18,836	16,098	3,700	86,999	640,764	Photography
1257	ሂሳብ ምርመራ				2,269	62,930	Auditing
1258	ሥራ ተቃራኒ	251,154	15,863	36,124	12,487	1,324,594	Works contract
1259	መኝታ ቤት	1,803,883	319,956	3,293	496,063	5,429,029	Lodging
1261	አማካሪነት				1,946	40,686	Consultancy
1262	ኮሚሽን ኢጀንት	14,760				16,022	Commission Agents
1263	የህዝብ መዝናኛ	4,055			14,397	102,906	Public entertainment
1264	ሳሎን	164,344	21,017	2,403	90,153	480,536	Barbers and beauty salon
1265	ቱሪስት ማስተናገድ	600				803,327	Tourism
1266	ዕቃ ማከራየት	3,480		2,012		7,058	rent of goods
1267	ማስታወቂያ	1,429			19,181	118,725	Advertisement service
1268	ፀረ ተባይ መርጫ አገልግሎት	753	1,645			7,268	Pesticide service
1279	ሌሎች አገልግሎት	415,614	130,382	7,188	813,767	3,713,998	other services
	ድምር	3,046,600	516,598	61,417	1,784,443	14,587,229	S/Total
1291	የቱንብር ሽያጭ	235,952	29,943	21,353	130,706	1,222,554	Sales of stamps
1292	የቱንብር ተረጥ	814,539	63,779	27,523	451,778	3,444,728	stamp duty
	ድምር	1,050,491	93,722	48,876	582,484	4,680,737	S/Total
		South Wollo	Oromiya	Wag Himra	North Shewa	Grand Total	

የገቢ ዕድ	የገቢ ርዕስ	ደብዳቤ ወሎ	አሮሚያ	ዋግ ከምራ	ሰሜን ሸዋ	ድምር	
1200	ቀጥታ ያልሆኑ ታክሶች	10,970,076	1,342,318	308,077	8,523,152	67,354,689	Tax
	የታክስ ገቢዎች ድምር	45,624,087	3,904,980	2,581,859	33,321,234	313,533,283	Total
1413	የሥራ ፈቃድ	34,417	6,820	5,320	51,940	393,105	work license
1414	የፍ/ቤት መተካኔ	703,710	101,445	127,083	172,038	2,913,037	Court fines
1415	ዳኝነት	799,907	13,624	62,834	106,156	3,863,993	Courts fee
1416	ከተወረሱ ዕቃዎች ፈቃድ	3,906		27,267	26,130	238,014	forfeits
1417	የባለሙያዎች የምዝገባና የንግድ	285,952	57,397	7,742	200,330	1,578,119	Business and professionals registration
1418	የመጋዘን ክራይ	15,420	900		800	37,131	Warehouse fee
1429	ሌሎች ፍቃዶችና ክፍያዎች	15,848	250	924	22,392	4,082,843	Other license fees
	ድምር	1,859,159	180,436	231,170	579,786	13,106,243	S/Total
1431	መጽሐፍቶችና ህትመቶች ሽያጭ	6,601	545		1,340	226,283	sales of news paper&printed forms
1433	የማሰታወቂያ	50,794			363	801,841	Advertisement
1434	የእንሰሳት ህክምና አገልግሎት	711,341	134,168	86,877	568,711	6,117,349	Veternary service
1435	የጤና አገልግሎት	31,686			100	91,090	Health Service
1436	ሽያጭ	2,402,444	680,463	362,470	2,025,103	17,937,547	Sales medical supplies
1437	የጤና ምርመራና ህክምና	1,032,648	110,031	110,701	726,631	5,302,329	Health examination&treatment
1438	የዕደ ጥበብ ውጤቶች ሽያጭ	13,310		200	4	37,749	sales of Handicrafts
1439	የታተሙ ቅጾች	167,211	38,136	50131.83	105356.17	1,257,273	Printed forms
1441	የወህኒ ቤቶች አስተዳደር	82,737		14,783	45,112	396,677	Prisons administration revenue
1442	የምርመራ እና ልማት	4,750				8,875	Income from research service
1443	የሙያና የትምህርት ተቆም	14,074				15,767	vocational and educational institute
1444		205		75	4,863	253,146	
1445	የኢንጂነሪንግ ኢንዱስትሪ				1,132	7,795	Engineering Industry
1446	የባህል አገልግሎት					6,155	Income from cultural service
1451	አገልግሎት	688,067	4,082		430,860	2,606,978	Transport Service
1453	አገልግሎት					6,542	National Examination Service
1455	ሽያጭ/የግብርና አገልግሎት/	74,711	3,295	7,216	193,310	708,365	Sales/Agricultural service
1456	የደን ውጤቶች ሽያጭ	574,021	12,226		988,663	2,328,668	sales of forest products
1459	ከሌሎች ዕቃዎችና አገልግሎቶች	588,987	7,151	210	14,275	814,020	other goods and services
1430-1450	ድምር	6,453,587	990,095	632,665	5,105,824	38,924,449	S/Total
1464	ከመልሰሶ ማበደር ክፍያ	6,482			7,017	28,017	Interest on loan
1465	ብድር				1,954	6,374	loan
		South Wollo	Oromiya	Wag Himra	North Shewa	Grand Total	

የገቢ ርዕስ  
 በ/ገቢ ርዕስ  
 C. B. A. E. H. 175

የገቢ ዓይነት	የገቢ ርዕስ	ደቡብ ወለ	አሮሚያ	ዋግ ሽምራ	ሰሜን ሸዋ	ድምር	
1468	ክፍያ	5,813,740	771,398	713,797	4,679,742	41,386,227	Land use fee
1479	ሌሎች እቃዎች	477		2,353	2,362	129,695	other goods
1480	ገቢዎች				60	7,331	Revenue
1489	ልዩ ሌዩ ገቢዎች	1,936,032	257,329	181,459	1,090,403	16,526,457	Miscellaneous
1491	ለቋ ሠ/ለጠጠ/ፊ.ንድ የሚከፈል					178,578	
1493	መ/ለቋሚሰ/					267,124	
1499	የግብዓት ተመላሽ	11,770				1,042,193	Income from repayment of agri.input
1460-1470	የመንግስት ኢንቨስትመንት ገቢ	7,768,501	1,028,727	897,609	5,781,539	59,571,996	income from government investment
1400		16,081,247	2,199,258	1,761,444	11,467,149	111,602,688	
1100-1400	የመደበኛ ገቢዎች ድምር	61,705,334	6,104,238	4,343,303	44,788,383	425,135,971	Total regular revenue
1501	ንብረት ሸያጭ	6,529	-		22,000	629,429	income from sales of movable&imm.
1502	በመጋዘን ያለ እቃ ሸያጭ		-			1,862	income from sales of items
1503	ሮያሊቲ	730	-			36,920	royalty from government goods
1505	ተመላሽ	76,645	-	1,267		155,922	
1700	ከማዘጋጀጃ ቤት ገቢ					2,063,047	Manucipality revenue
	የካፒታል ገቢዎች ድምር	83,904	0	-1,267	22,000	2,887,180	Capital revenue total
	ጠቅላላ ድምር	61,789,238	6,104,238	4,344,570	44,810,383	427,902,778	Grand Total
5407	የፌደራላዊ ገቢ						
		South Wollo	Oromiya	Wag Himra	North Shewa	Grand Total	

ሰንጠረዥ 14.2 የአማራ ብሔራዊ ክልላዊ መንግስት የ1997 በጀት ዓመት የቢሮዎች የመደበኛና ካፒታል በጀት  
 Table 14.2 Recurrent and Capita Budget Allocated For Regional Bureaus For 1997 E.F.Y.

ተ.ቁ	አስረገሚ መ/ቤት	መደበኛ በጀት	ካፒታል በጀት	ድምር	
	<b>ጠቅላላ ድምር</b>	408,395,341	161,426,680	569,822,021	Grand Total
	<b>አስተዳደርና ጠ/አገልግሎት</b>	144,247,588	16,509,097	160,756,685	Administration & General Service
1	ክልል አፈ ጉባኤ ጽ/ቤት	2,658,800	0	2,658,800	House of Speakers
2	ክልል መስተዳድር ም/ቤት	6,690,000	500,000	7,190,000	National Regional Government Council
3	ዋና ኦዲተር መ/ቤት	3,602,800	0	3,602,800	Office of Auditor General
4	አስተዳደርና ዐጥታ ጉዳይ	3,274,105	0	3,274,105	Administration & Security Affairs Bureau
5	ሴቶች ጉዳይ ጽ/ቤት	768,638	649,185	1,417,823	Women's Affair Office
6	ፍትህ ቢሮ	14,949,800	1,000,000	15,949,800	Justice Bureau
7	ጠቅላይ ፍርድ ቤት	25,241,300	0	25,241,300	Regional Supreme court
8	የሥነ ምግባርና ዐረ መስኖ	2,233,100	0	2,233,100	Anti Corruption Commission
9	የማረጋገጫ ቤቶች አስተዳደር	31,488,220	300,000	31,788,220	Prisons Administration
10	ሀዘብ ተሳትፎና አደረጃጀት	1,780,362	0	1,780,362	Mass Participation & Organization Affair
11	ሚሊሽያ ጽ/ቤት	1,878,000	0	1,878,000	Militia Affairs Office
12	ገንዘብና ኢኮኖሚ ልማት ቢሮ	13,596,331	12,369,069	25,965,400	Finance & Economic Dev. Bureau
13	ማስታዎቂያ ቢሮ	3,665,500	0	3,665,500	Information Bureau
14	ብዙሃን መገናኛ	3,103,157	1,690,843	4,794,000	Mass Media Agency
15	ፖሊስ ኮሚሽን	29,317,475	0	29,317,475	Police Commission
	<b>ኢኮኖሚ አገልግሎት</b>	77,988,303	100,252,414	178,240,717	Economic Service
16	ግብርናና ገጠር ልማት	25,529,178	8,396,574	33,925,752	Agriculture and Rural Development
17	ግብርና ምርምር ተቋም	8,169,402	16,099,298	24,268,700	Agricultural research Institute
18	ሀብረት ሥራ ማህበራት ማ/ቢሮ	2,191,540	0	2,191,540	Co-operative Promotion Bureau
19	የአካባቢ ጥ/መ/አ/አ/ ባለጥልባን	3,000,000	5,872,113	8,872,113	Environmental P.R. land administartion
20	የውሃ ሃብት ልማት ቢሮ	7,207,850	38,650,054	45,857,904	Water Resource development bureau
21	የምግብ ዋስትና ማ/አ/መ/ጽ/ቤት	4,333,823	871,000	5,204,823	Food security
22	ቆቦ ገራና ሸለቆ ልማት	0	4,356,000	4,356,000	Kobo Girana Rift valley development
23	ንግድ ኢ/ከተማ ልማት	4,540,600	0	4,540,600	Trade Industry & Urban dev. Bureau
24	ጥቃቅን አ/ን/አ/ልማት ቢሮ	5,008,400	0	5,008,400	Micro Enterprise
25	ኢንቨስትመንት ጽ/ቤት	1,175,600	1,864,900	3,040,500	Investment Office
26	ቱሪዝም ኮሚሽን	1,307,200	0	1,307,200	Tourism Commission
27	የፖርኮች ልማትና ጥ/ባለስልጣን	1,340,000	0	1,340,000	park development authority
28	ማዕድንና ገ/አ/ነርጂ ል/ጽ/ቤት	1,552,710	995,590	2,548,300	Mineral and Rural energy development
29	ትራንስፖርት ቢሮ	2,917,000	0	2,917,000	Transport Bureau
30	ሥራና ከተማ ልማት ቢሮ	5,980,000	1,314,000	7,294,000	Public works and urban dev. Burau
31	የገጠር መንገዶች ባለስልጣን	3,735,000	21,832,885	25,567,885	Rural Road construction authority
	<b>ምህራዊ አገልግሎት</b>	136,888,050	44,665,169	181,553,219	Social Sector
32	ትምህርት ቢሮ	49,319,594	20,363,248	69,682,842	Education Bureau
33	ቴክኒክና ሙያ ት/ስ/ ኮሚሽን	23,128,001	3,399,999	26,528,000	Technincal Education & training com.
34	አቅም ግንባታ ቢሮ	5,190,300	0	5,190,300	Capacity Building Bureau
35	ሥራ አመራር ተቋም	2,169,000	5,300,000	7,469,000	Management Training Institute
36	ሲቪል ሰርቪስ ኮሚሽን	1,527,000	2,696,700	4,223,700	Civil Service Commission
37	ወጣቶች ባህልና ስፖርት ጉ/ቢሮ	4,885,800	0	4,885,800	Youth, Culture & Sport Affair bureau
38	ጤና ጥበቃ ቢሮ	44,519,155	12,887,260	57,406,415	Health Bureau
39	ኤች.አይ.ቪ. ኤድስ ሴክራታሪይት	1,268,300	0	1,268,300	HIV AIDS Secretary Office
40	ሠራተኛና ማህበራዊ ጉዳይ ቢሮ	4,880,900	17,962	4,898,862	Labour and Social Affairs Bureau
	ሌሎች	49,271,400	0	49,271,400	Others
41	መጠባበቂያ	49,271,400	0	49,271,400	Contingency
		<b>Recurrent</b>	<b>Capital</b>	<b>Total</b>	<b>Sector Bureaus</b>

ሰንጠረዥ 14.3 በአማራ ብሔራዊ ክልላዊ መንግስት የ1997 በጀት ዓመት ለወረዳዎች ለብሔረሰብ ዞኖችና ለከተማ አስተዳደሮች የተመደበ በጀት

Table 14.3 ANRS Budget Allocation For Zones and Woreda 1997 E.F.Y

ተ.ቁ	ወረዳ	የበጀት ድርሻ ድምር	ከመንግስት ግምጃ ቤት		ከውጭ ብድር	ከውጭ ዕርዳታ	
			የወረዳዎች ገቢ ድርሻ	ከክልል የሚመደብ ድርሻ			
	የወረዳዎች ጠ/በጀት	1,271,686,078	281,420,652	868,245,348	46,925,984	83,305,914	
	ምሥራቅ ጎጃም	180,613,135	39,621,811	97,656,469	12,776,521	30,558,254	East Gojam
1	አዋበል	13,270,873	3,796,166	6,426,289	563,378	2,485,040	Awabel
2	ባሶ ሊቦን	11,211,873	2,104,999	6,425,672	196,162	2,485,040	Baso Loben
3	ቢቡኝ	9,035,887	1,637,096	6,194,811	436,849	767,131	Bibugne
4	ደባይ ጥላትግን	10,555,803	2,248,135	5,822,628	0	2,485,000	Debay Tilatgin
5	ደብረ ኤልያስ	9,391,977	1,613,838	6,043,099	0	1,735,000	Debre Elyas
6	ደብረ ማርቆስ	9,600,061	0	9,241,894	345,780	12,387	Debre Markos
7	ደጀን	11,579,722	2,747,569	6,044,585	43,000	2,744,568	Dejen
8	እናርጅ እናውጋ	15,562,088	2,878,178	5,308,156	4,585,605	2,790,149	Enarji Enawga
9	እነብሴ ሳር ምድር	10,427,604	2,361,030	7,228,034	0	838,540	Enebsie Sar Midir
10	እነማይ	13,858,655	3,964,407	6,866,635	262,801	2,764,812	Enemay
11	ጎንቻ ሲሶ እነሴ	13,808,289	2,478,732	5,059,112	4,246,183	2,024,262	Goncha Siso Enesie
12	ጎዛመን	14,529,400	4,033,110	7,959,103	52,147	2,485,040	Gozamen
13	ሁለት እጅ እነሴ	15,666,355	5,358,220	7,480,870	822,155	2,005,110	Hulet Eju Enesie
14	ማቻክል	11,782,284	2,715,248	6,180,189	215,114	2,671,733	Machakel
15	ሸበል በረንታ	10,332,264	1,685,083	5,375,392	1,007,347	2,264,442	Shebel Berenta
	ሰሜን ጎንደር	185,960,300	41,610,540	129,855,526	7,847,704	6,646,530	North Gondar
16	አዲ አርቃይ	8,475,453	1,991,760	6,084,090	0	399,603	Adi Arqay
17	አለፋ ጣቁሳ	11,325,584	4,477,654	6,759,479	38,000	50,451	Alefa Taqussa
18	በየዳ	7,995,063	859,899	6,872,395	227,729	35,040	Beyeda
19	ጭልጋ	10,682,211	3,512,698	6,446,126	226,872	496,515	Chilga
20	ዳባት	9,400,686	2,232,734	6,361,413	216,789	589,750	Dabat
21	ደባርቅ	11,543,833	3,001,036	7,383,559	624,537	534,701	Debarq
22	ደንቢያ	13,336,136	4,463,091	8,319,945	0	553,100	Denbiya
23	ምሥራቅ በለሳ	6,988,346	1,107,720	5,605,702	226,189	48,735	East Belesa
24	ጎንደር ከተማ	15,813,907	0	15,674,182	0	139,725	Gondar City
25	ጎንደር ኩሪያ	12,484,683	3,388,968	8,355,834	217,296	522,585	Gondar Zuriya
26	ጃናጥራ	8,824,566	1,667,823	6,540,265	217,296	399,182	Janamora
27	ላይ አርማጫሆ	10,951,646	2,721,451	7,291,877	377,744	560,574	Lai Armacheho
28	መተማ	8,576,236	3,676,246	4,389,127	0	510,863	Metema
29	ቋራ	7,334,799	1,041,336	5,603,937	226,178	463,348	Quara
30	ታች አርማጫሆ	8,815,727	1,941,002	6,025,239	435,665	413,821	Tach Armacheho
31	ጠገዴ	7,506,246	1,518,906	5,585,387	188,872	213,081	Tegede
32	ወገራ	16,215,479	2,640,810	8,714,562	4,188,872	671,235	Wogera
33	ምዕራብ በለሳ	9,689,699	1,367,406	7,842,407	435,665	44,221	West Belesa
	ሰሜን ሸዋ	179,101,015	44,279,749	128,527,950	3,898,771	2,394,545	North Shewa
34	አንጎላ ጠራ	8,292,529	2,127,461	5,830,163	48,000	286,905	Angolela Tera
35	አንኮበር	7,268,884	1,334,193	5,899,651	0	35,040	Ankober
36	አንጾኪያ ገምዛ	9,541,775	1,796,246	7,699,090	0	46,439	Antsokiya Gemza
37	አሳግርት	5,355,412	1,171,181	3,729,455	190,142	264,634	Asagirt
38	ባሶና ወረና	9,738,676	2,661,760	6,977,746	57,977	41,193	Basona Worena
39	በረኸት	7,745,004	781,151	6,372,255	550,656	40,942	Berehet
	Budget Share		Woreda Revenue	Region Treasury			
			Budget From Gov. Treasury		Loan	Assistance	Woreda

ተ.ቁ	ወረዳ	የበጀት ድርሻ	ከመንግስት ግምጃ ቤት		ከውጭ ብድር	ከውጭ ዕርዳታ	
			የወረዳዎች ገቢ ድርሻ	ከክልል የሚመደብ ድርሻ			
40	ደብረ ብርሃን	8,766,630	0	8,401,241	0	365,389	Debre Birhan
41	ኤፍራታና ግድም	10,380,722	2,739,074	7,600,378	0	41,270	Efratana Gidimt
42	እንሳሮና ዋዩ	10,024,994	3,455,942	6,043,884	485,318	39,850	Ensarona Wayu
43	ጌራ ቀያ	11,431,356	3,331,306	7,185,305	879,705	35,040	Gera Qeya
44	ግሼ	8,551,085	1,016,891	7,307,080	192,074	35,040	Gishe
45	ሀገረ ማርያም ከሰም	6,965,338	1,445,563	5,484,735	0	35,040	Hagere M/Kesem
46	ቀውት	9,834,915	3,632,117	5,975,786	184,102	42,910	Qewet
47	ላሎማ ምድር	10,037,636	2,977,346	6,835,108	190,142	35,040	Lalomama Midir
48	መራ ቤቴ	10,240,347	2,906,004	7,299,303	0	35,040	Mera Betie
49	ሚዳና ወረሞ	8,935,894	1,830,078	6,276,442	794,334	35,040	Midana Woremo
50	ምንጃርና ሸንኮራ	9,219,904	4,433,372	4,666,580	0	119,952	Minjarna Shenkora
51	ሞጃና ወደራ	8,567,132	1,294,464	7,047,486	190,142	35,040	Mojana Wodera
52	ሞረትና ጅሩ	7,981,804	2,867,821	5,057,943	21,000	35,040	Moretna Jiru
53	ጣርማ በር	10,220,978	2,477,779	6,838,319	115,179	789,701	Tarma Ber
	<b>ሰሜን ወሰን</b>	93,941,413	21,292,437	69,627,923	2,002,443	1,018,610	North Wollo
54	ቡግና	11,155,295	2,705,412	8,108,436	263,254	78,193	Bugina
55	ደላንታ ዳውንት	11,637,486	2,255,414	8,980,453	246,667	154,952	Delanta Dawont
56	ግዳን	9,744,193	1,525,892	7,727,163	246,666	244,472	Gidan
57	ጉባላፍቶ	11,076,697	2,639,467	7,720,069	664,819	52,342	Gubalafto
58	ሀብሩ	11,988,648	3,917,756	7,979,582	10,500	80,810	Habru
59	ቆቦ	12,050,338	4,031,165	7,724,980	252,886	41,307	Kobo
60	መቄት	10,965,316	2,705,732	8,078,632	26,000	154,952	Meqiet
61	ዋድላ	8,829,711	1,511,599	6,985,268	291,651	41,193	Wadila
62	ወልዲያ	6,493,729	0	6,323,340	0	170,389	Woldiya
	<b>ደቡብ ጎንደር</b>	120,352,413	26,046,119	84,968,978	4,178,230	5,159,086	South Gondar
63	ደብረ ታቦር	8,877,541	0	8,755,255	0	122,286	Debre Tabor
64	ደራ	12,305,080	2,958,260	8,223,198	247,723	875,899	Dera
65	እብናት	9,911,920	2,676,592	6,150,434	326,283	758,611	Ebinat
66	እስቴ	15,175,576	3,428,396	10,102,085	663,169	981,926	Estie
67	ፋርጣ	15,119,864	3,255,784	9,367,008	1,591,320	905,752	Farta
68	ፎገራ	12,350,275	3,958,958	7,301,519	459,446	630,352	Fogera
69	ላይ ጋይንት	13,041,751	2,897,445	9,876,108	26,000	242,198	Lai Gaint
70	ሊቦ ከምከም	12,386,964	2,831,495	9,400,692	0	154,777	Libo Kemkem
71	ሰማዳ	12,081,105	2,700,381	8,184,102	864,289	332,333	Simada
72	ታች ጋይንት	9,102,337	1,338,808	7,608,577	0	154,952	Tach Gaint
	<b>ደቡብ ወሰን</b>	218,160,578	36,312,133	144,468,943	7,590,588	29,788,914	South Wollo
73	አልቡኮ	10,055,633	899,279	7,019,726	401,588	1,735,040	Albuko
74	አምባሰል	9,938,946	1,496,603	8,363,280	30,000	49,063	Ambasel
75	ደብረሲና	13,704,179	2,570,109	8,431,154	211,723	2,491,193	Debresina
76	ደሴ	14,035,064	0	13,895,339	0	139,725	Desie
77	ደሴ ዙሪያ	15,349,535	3,318,381	9,063,527	294,972	2,672,655	Desie Zuriya
78	ጃማ	11,647,993	2,345,815	6,573,764	243,374	2,485,040	Jama
79	ቃሉ	14,644,209	3,372,081	9,231,966	289,460	1,750,702	Qalu
80	ክለላ	11,711,166	1,987,579	7,026,825	211,722	2,485,040	Kelela
			Woreda Revenue Region Treasury				
	Budget Share		Budget From Gov. Treasury		Loan	Assistance	Woreda

Table 14.3 cont.

ተ.ቁ	ወረዳ	የበጀት ድርሻ	ከመንግስት ግምጃ ቤት		ከውጭ ብድር	ከውጭ ዕርዳታ	
			የወረዳዎች ገቢ ድርሻ	ከክልል የሚመደብ ድርሻ			
81	ከምቦላቻ	8,092,504	0	7,979,285	0	113,219	Kombolcha
82	ኩታብር	11,185,498	2,014,131	7,306,262	39,000	1,826,105	Kutaber
83	ለጋምቦ	11,669,955	2,530,541	6,654,374	0	2,485,040	Legambo
84	መቅደላ	11,268,533	2,242,293	6,824,053	250,531	1,951,656	Meqdela
85	ሳይንት	12,405,048	2,028,323	7,679,963	211,722	2,485,040	Saint
86	ተሁለደሬ	13,532,199	2,844,657	8,694,474	38,000	1,955,068	Tehulederie
87	ተንታ	11,382,901	2,863,181	8,115,427	332,331	71,962	Tenta
88	ወግዲ	14,883,553	1,914,492	5,878,763	4,605,258	2,485,040	Wogdi
89	ወረባቦ	9,695,471	1,258,926	7,970,598	430,907	35,040	Worebabo
90	ወረኢሉ	12,958,191	2,625,742	7,760,163	0	2,572,286	Woreilu
	<b>ምዕራብ ጎጃም</b>	<b>131,254,511</b>	<b>39,343,936</b>	<b>85,044,778</b>	<b>2,930,934</b>	<b>3,934,863</b>	<b>West Gojam</b>
91	አቸፈር	12,841,273	4,894,277	7,708,630	189,226	49,140	Achefer
92	ባህር ዳር ዙሪያ	13,884,090	4,693,824	8,269,533	237,226	683,507	Bahir Dar Zuriya
93	ቡሬ	10,750,078	3,402,477	6,854,460	240,841	252,300	Burie
94	ደጋ ዳሞት	10,490,617	2,500,134	6,995,733	0	994,750	Dega Damot
95	ደምበጫ	10,639,902	3,305,232	7,255,184	40,000	39,486	Dembecha
96	ጃቢ ጣህናን	14,980,975	5,850,708	8,632,773	448,682	48,812	Jabi Tahinan
97	ሚጫ	11,925,555	4,229,438	7,244,625	416,452	35,040	Miecha
98	ቋራት	10,811,065	2,166,305	7,478,797	514,321	651,642	Quarit
99	ሰከላ	11,623,120	1,778,396	9,328,043	308,480	208,201	Sekela
100	ወንበርማ	8,217,499	1,858,508	6,008,913	308,480	41,598	Wonberma
101	ይልማና ደንሳ	15,090,337	4,664,637	9,268,087	227,226	930,387	Yilmana Densa
102	ባህር ዳር ከተማ	16,001,962	0	15,891,703	0	110,259	Bahir Dar City
	አዊ ብሔረሰብ ዞን	65,208,212	18,928,074	43,399,176	885,999	1,994,963	Awi Zone
	ዋግ ከምራ	34,197,142	5,375,636	27,250,179	886,502	684,825	Wag Himra Zone
	ኦሮሚያ ዞን	46,895,397	8,610,217	33,341,823	3,928,292	1,015,065	Oromia Zone
	ፍኖተ ሰላም			2,052,975			Finote Selam
	ሰቆጣ			2,052,975			Seqota
	እንጃባራ			2,052,975			Enjibara
	ክሚሴ			2,052,975			Kemisie
	Budget Share		Woreda Revenue	Region Treasury			
			Budget From Gov. Treasury		Loan	Assistance	Woreda

# ክፍል 15 ሕግና ደንብ

በዚህ ክፍል በ1997 የደረሰ የትራፊክ አደጋ፣ የተፈፀመ የወንጀል ብዛት፣ የዳኞች ብዛት፣ የጠበቆች ብዛት፣ በወንጀልና በይግባኝ የቀረቡ ጉዳዮችና የህግ ታራጫዎች ብዛት ተካፋ ቀርቧል።

## Section 15 Law and order

Number of traffic accidents, crime committed, Juries, Lawyers, criminal & appeal cases and prisoners in 2004/2005 are included in this section.

Table of Crimes Committed

Year	Household	Household	Household	Household	Household	Household	Household
2004	2005	2006	2007	2008	2009	2010	2011
11	12	13	14	15	16	17	18
19	20	21	22	23	24	25	26
27	28	29	30	31	32	33	34
35	36	37	38	39	40	41	42
43	44	45	46	47	48	49	50
51	52	53	54	55	56	57	58
59	60	61	62	63	64	65	66
67	68	69	70	71	72	73	74
75	76	77	78	79	80	81	82
83	84	85	86	87	88	89	90
91	92	93	94	95	96	97	98
99	100	101	102	103	104	105	106
107	108	109	110	111	112	113	114
115	116	117	118	119	120	121	122
123	124	125	126	127	128	129	130
131	132	133	134	135	136	137	138
139	140	141	142	143	144	145	146
147	148	149	150	151	152	153	154
155	156	157	158	159	160	161	162
163	164	165	166	167	168	169	170
171	172	173	174	175	176	177	178
179	180	181	182	183	184	185	186
187	188	189	190	191	192	193	194
195	196	197	198	199	200	201	202
203	204	205	206	207	208	209	210
211	212	213	214	215	216	217	218
219	220	221	222	223	224	225	226
227	228	229	230	231	232	233	234
235	236	237	238	239	240	241	242
243	244	245	246	247	248	249	250
251	252	253	254	255	256	257	258
259	260	261	262	263	264	265	266
267	268	269	270	271	272	273	274
275	276	277	278	279	280	281	282
283	284	285	286	287	288	289	290
291	292	293	294	295	296	297	298
299	300	301	302	303	304	305	306
307	308	309	310	311	312	313	314
315	316	317	318	319	320	321	322
323	324	325	326	327	328	329	330
331	332	333	334	335	336	337	338
339	340	341	342	343	344	345	346
347	348	349	350	351	352	353	354
355	356	357	358	359	360	361	362
363	364	365	366	367	368	369	370
371	372	373	374	375	376	377	378
379	380	381	382	383	384	385	386
387	388	389	390	391	392	393	394
395	396	397	398	399	400	401	402
403	404	405	406	407	408	409	410
411	412	413	414	415	416	417	418
419	420	421	422	423	424	425	426
427	428	429	430	431	432	433	434
435	436	437	438	439	440	441	442
443	444	445	446	447	448	449	450
451	452	453	454	455	456	457	458
459	460	461	462	463	464	465	466
467	468	469	470	471	472	473	474
475	476	477	478	479	480	481	482
483	484	485	486	487	488	489	490
491	492	493	494	495	496	497	498
499	500	501	502	503	504	505	506
507	508	509	510	511	512	513	514
515	516	517	518	519	520	521	522
523	524	525	526	527	528	529	530
531	532	533	534	535	536	537	538
539	540	541	542	543	544	545	546
547	548	549	550	551	552	553	554
555	556	557	558	559	560	561	562
563	564	565	566	567	568	569	570
571	572	573	574	575	576	577	578
579	580	581	582	583	584	585	586
587	588	589	590	591	592	593	594
595	596	597	598	599	600	601	602
603	604	605	606	607	608	609	610
611	612	613	614	615	616	617	618
619	620	621	622	623	624	625	626
627	628	629	630	631	632	633	634
635	636	637	638	639	640	641	642
643	644	645	646	647	648	649	650
651	652	653	654	655	656	657	658
659	660	661	662	663	664	665	666
667	668	669	670	671	672	673	674
675	676	677	678	679	680	681	682
683	684	685	686	687	688	689	690
691	692	693	694	695	696	697	698
699	700	701	702	703	704	705	706
707	708	709	710	711	712	713	714
715	716	717	718	719	720	721	722
723	724	725	726	727	728	729	730
731	732	733	734	735	736	737	738
739	740	741	742	743	744	745	746
747	748	749	750	751	752	753	754
755	756	757	758	759	760	761	762
763	764	765	766	767	768	769	770
771	772	773	774	775	776	777	778
779	780	781	782	783	784	785	786
787	788	789	790	791	792	793	794
795	796	797	798	799	800	801	802
803	804	805	806	807	808	809	810
811	812	813	814	815	816	817	818
819	820	821	822	823	824	825	826
827	828	829	830	831	832	833	834
835	836	837	838	839	840	841	842
843	844	845	846	847	848	849	850
851	852	853	854	855	856	857	858
859	860	861	862	863	864	865	866
867	868	869	870	871	872	873	874
875	876	877	878	879	880	881	882
883	884	885	886	887	888	889	890
891	892	893	894	895	896	897	898
899	900	901	902	903	904	905	906
907	908	909	910	911	912	913	914
915	916	917	918	919	920	921	922
923	924	925	926	927	928	929	930
931	932	933	934	935	936	937	938
939	940	941	942	943	944	945	946
947	948	949	950	951	952	953	954
955	956	957	958	959	960	961	962
963	964	965	966	967	968	969	970
971	972	973	974	975	976	977	978
979	980	981	982	983	984	985	986
987	988	989	990	991	992	993	994
995	996	997	998	999	1000	1001	1002

ሠንጠረዥ 15.1 የሕግ ታራጫዎች ብዛት በወንጀል ዓይነትና በጾታ /1997 ዓ.ም/ Table 15.1 Number of prisoners by Type of Crime and Sex, 2004/2005

ተ.ቁ	ዞን /ክልል	የተፈፀመ የወንጀል ዓይነት														Zone	
		አስቦ/ በቸልተኝነት ሰው መግደል		ሰው የመግደል ሙከራ		ቅጫዎ ዝርፊያ		ሴብነት		ድብደባ		አካል ማጉደል		እምነት ማጉደል			
		ወንድ	ሴት	ወንድ	ሴት	ወንድ	ሴት	ወንድ	ሴት	ወንድ	ሴት	ወንድ	ሴት	ወንድ	ሴት		
1	ሰሜን ንጉደር	535	12	82		105		607	13	133		1	264	10	44	3	North Gonder
2	ደቡብ ንጉደር	704	22	92	1	49		220	3	109		4	271	3	18	2	South Gonder
3	ሰሜን ወሎ	389	30	47		23		108		52		1	57	1	27	1	North Wollo
4	ደቡብ ወሎ	997	38	142		19		249	19	241		10	193	7	42	5	South Wollo
5	ሰሜን ሸዋ	940	27	191	2	62		279	9	113		4	158	10	54	2	North Shewa
6	ምሥራቅ ጎጃም	993	29	77	1	44		225	7	86		6	64	3	31		East Gojjam
7	ምዕራብ ጎጃም	474	8	32		12		98	4	19		1	91	2	9	1	West Gojjam
8	ጭን ዝምራ	68	3	17		5		46	1	16			20		8		Wag Hemra
9	አዋ	285	12	31		36		130	7	7			95	1	14		Awi
10	አሮሚያ	109	2	27		3		28		7			13		7	1	Oromiya
11	ባህር ዳር ልዩ ዞን	535	15	74	1	85		191	12	44		2	64	1	5	2	Bahir Dar S. Zone
	ድምር	6029	198	812	5	443	0	2181	75	827		29	1290	38	259	17	Total
		Male	Female	Male	Female	Male	Female	Male	Female	Male	Female	Male	Female	Male	Female		
		Intentional/ Non Intentional Homicide		Homicide Attempted		Robbery		Theft		Assault		Disabling		Embezzlement			
		Type of Crime Committed														Zone	

ምንጭ: የአማራ ብሔራዊ ክልላዊ መንግስት ማረጋገጫ ቤቶች አስተዳደር ጽ/ቤት  
Source: ANRS Prisons' Administration Office

... የቀጠለ/cont.

ተ.ቁ	ሆን /ክልል	የተፈፀመ የወንጀል ዓይነት										Zone
		ማታለልና ማቀባበር		ክብረ ንጽህና መድፈር		ሀግ መተላለፍ		ሌሎች ወንጀሎች		ድምር		
		ወንድ	ሴት	ወንድ	ሴት	ወንድ	ሴት	ወንድ	ሴት	ወንድ	ሴት	
1	ሰሜን ጎንደር	40		10		33		511	14	2364	53	North Gonder
2	ደቡብ ጎንደር	35	2	1		48		342	7	1889	44	South Gonder
3	ሰሜን ወሎ	5		4		2		178	13	892	46	North Wollo
4	ደቡብ ወሎ	37	2	33		12	1	531	24	2496	106	South Wollo
5	ሰሜን ሸዋ	23	2	51		7	1	540	25	2418	82	North Shewa
6	ምሥራቅ ጎጃም	36		22	2	28	1	498	13	2104	62	East Gojjam
7	ምዕራብ ጎጃም	4						130	12	869	28	West Gojjam
8	ዋግ ከምራ	4		5		4		38	1	231	5	Wag Hemra
9	አዊ	9						140	1	747	21	Awi
10	አጅግያ	6						84	4	284	7	Oromiya
11	ባህር ዳር ልዩ ዞን	32	2	10		3		327	16	1370	51	Bahir Dar S. Zone
	ድምር	231	8	136	2	137	3	3319	130	15664	505	Total
		Male	Female	Male	Female	Male	Female	Male	Female	Male	Female	
		Fraud		Rape		Rule Breaking		Other Crimes		Total		
		Type of Crime Committed										Zone

ምንጭ: የአማራ ብሔራዊ ክልላዊ መንግስት ማረጋገጫ ቤቶች አስተዳደር ጽ/ቤት

Source: ANRS Prisons' Administration Office

Table 15.2 Number of crime committed and No of offenders by sex, 2004/2005

ተ.ቁ	የተፈፀመ ወንጀል ብዛት	በወንጀል ሥራ ተካፋይ የሆኑ ግለሰቦች			Zone	
		ወንድ	ሴት	ድምር		
1	ሰሜን ጎንደር	5562	8418	643	9061	North Gonder
2	ደቡብ ጎንደር	3899	6690	480	7170	South Gonder
3	ሰሜን ወሎ	4097	6368	778	7146	North Wollo
4	ደቡብ ወሎ	5888	8472	1020	9492	South Wollo
5	ሰሜን ሸዋ	6580	9677	1118	10795	North Shewa
6	ምሥራቅ ጎጃም	6034	9910	838	10748	East Gojjam
7	ምዕራብ ጎጃም	3093	5527	440	5967	West Gojjam
8	ዋግ ኸምራ	662	1306	139	1445	Wag Hemra
9	አዊ	2373	4476	273	4749	Awi
10	አሮሚያ	1734	2608	266	2874	Oromiya
11	ባህር ዳር ልዩ ዞን	1572	1733	164	1897	Bahir Dar S. Zone
12	ክልል ፖሊስ	33	71	5	76	Regional Police
	ድምር	41527	65256	6164	71420	Total
	No. of Crimes Recorded		Male	Female	Total	
		Number of offenders				

ምንጭ: የአማራ ብሔራዊ ክልላዊ መንግስት ፖሊስ ኮሚሽን  
Source: ANRS Police Commission

ወንጠረዥ 15.3 የተፈፀመ ወንጀል በገጠርና በከተማ /1997 ዓ.ም/  
 Table 15.3 Number of crime committed by rural and urban, 2004/05

ወንጀል የተፈፀመበት ስፍራ	የክስ ብዛት	የተከሳሽ ብዛት			
		ወንድ	ሴት	ድምር	
ገጠር	27430	47371	3926	51297	Rural
ከተማ	14097	17885	2238	20123	Urban
ድምር	41527	65256	6164	71420	Total
	Number of crime recorded	Male	Female	Total	Crime Areas
		Number of offenders			

ምንጭ: የአማራ ብሔራዊ ክልላዊ መንግስት ፖሊስ ኮሚሽን  
 Source: ANRS Police Commission

ጠረጴዥ 15.4 የደረሰ የትራፊክ አደጋ መጠን በአደጋው አይነትና በትራፊክ አደጋው ተገዳ የሆኑ ሰዎች ብዛት በጾታ ለጾታ ለጾታ በደታ-1997ዓ.ም

Table 15.4 Number of Traffic Accidents by type of traffic accident and victims of motor vehicle traffic accidents by type of Injuries and sex, 2004/2005

ተ.ቁ	የደረሰ የትራፊክ አደጋ ብዛት	በትራፊክ አደጋው ተገዳ የሆኑ ግለሰቦች ብዛት																		Region
		ግዛት	ከባድ የአካል ጉዳት			ቀላል የአካል ጉዳት			ከባድ የአካል ጉዳት			ቀላል የአካል ጉዳት			ጠቅላላ ድምር					
			ወንድ	ሴት	ድምር	ወንድ	ሴት	ድምር	ወንድ	ሴት	ድምር	ወንድ	ሴት	ድምር	ወንድ	ሴት	ድምር			
			serious injury	slight injury	property damage	total	male	female	total	male	female	total	male	female	total	male	female	total		
1	ሰሜን ጎንደር	66	77	53	112	308	70	16	86	121	26	147	202	43	245	393	85	478	North Gonder	
2	ደቡብ ጎንደር	27	33	18	34	112	22	9	31	47	12	59	39	8	47	108	29	137	South Gonder	
3	ሰሜን ወሎ	32	30	31	76	169	31	8	39	50	15	65	99	26	125	180	49	229	North Wollo	
4	ደቡብ ወሎ	29	43	31	98	201	28	10	38	64	15	79	80	22	102	172	47	219	South Wollo	
5	ሰሜን ሸዋ	39	37	35	77	188	38	12	50	65	49	114	113	55	168	216	116	332	North Shewa	
6	ምሥራቅ ጎጃም	31	37	9	42	119	42	5	47	51	10	61	20	4	24	113	19	132	East Gojjam	
7	ምዕራብ ጎጃም	45	44	24	43	156	54	22	76	61	21	82	91	22	113	206	65	271	West Gojjam	
8	ዋግ ኸምራ	1	3	1	5	10	1	-	1	7	-	7	19	4	23	27	4	31	Wag Hemra	
9	አዊ	29	16	21	32	98	24	13	37	22	5	27	28	10	38	74	28	102	Awi	
10	አሮሚያ	27	33	21	34	120	19	10	29	49	14	63	41	8	49	109	32	141	Oromiya	
11	ባህር ዳር ልዩ ዞን	14	24	71	86	195	8	8	16	19	7	26	61	28	89	88	43	131	Bahir Dar S. Zone	
	ድምር	340	382	315	639	1676	337	113	450	556	174	730	793	230	1023	1686	517	2203	Total	
			serious injury	slight injury	property damage	total	male	female	total	male	female	total	male	female	total	male	female	total		
			number of accidents				death			serious injury			slight injury			grand total			ne	

ምንጭ: የአማራ ብሔራዊ ክልላዊ መንግስት ፖሊስ ኮሚሽን

Source: ANRS Police Commission

ሠንጠረዥ 15.5 በወንጀል ክስና በይግባኝ የቀረቡ ጉዳዮች /1997ዓ.ም/  
 Table 15.5 Number of crime charges and Appeals, 2004/2005

ተ.ቁ	ዞን	የወንጀል ጉዳዮች				ይግባኞች				ዞን
		ካለፈው ዓመት የተላለፈ	አዲስ የቀረበ	ውሳኔ ያገኘ	በቀጠሮ የተላለፈ	ካለፈው ዓመት የተላለፈ	አዲስ የቀረበ	አቃቤ ህግ አስተያየት የሰጠበት	በቀጠሮ የተላለፈ	
1	ሰሜን ኅንደር	5318	9055	11265	3108		258	258		North Gonder
2	ደቡብ ኅንደር	3143	4270	5070	2343		501	501		South Gonder
3	ሰሜን ወሎ	1009	4071	4534	546		40	40		North Wollo
4	ደቡብ ወሎ	7934	12449	13263	7120		750	750		South Wollo
5	ሰሜን ሸዋ	1830	9288	10052	1066		523	523		North Shewa
6	ምሥራቅ ኅጃም	4134	5653	7577	2210		1091	1091		East Gojjam
7	ምዕራብ ኅጃም	4303	9486	9739	4050		427	427		West Gojjam
8	ዋግ ከምራ	101	768	821	48		89	89		Wag Hemra
9	አዊ	1044	1980	2535	489		339	339		Awi
10	አሮሚያ	432	1813	2023	222		86	86		Oromiya
	ድምር	29248	58833	66879	21202		4104	4104		Total
		Cases from last year	Cases lodged during the year	Decided	Pending	Cases from last year	Cases lodged during the year	Suggestions given by prosecutor	Pending	Zone
		Crime cases				Appeals				

ምንጭ፡ የአማራ ብሔራዊ ክልላዊ መንግስት ፍትህ ቢሮ  
 Source: ANRS Justice Bureau

ሠንጠረዥ 15.6 የዳኞች ብዛት በፍርድ ቤት ዓይነት /1997 ዓ.ም/  
 Table 15.6 Number of Juries by type of law Court, 2004/2005

ተ.ቁ	ሆን /ክልል	የዳኞች ብዛት በፍርድ ቤት ዓይነት							ድምር	Zone /Region
		ጠቅላይ ፍ/ቤት	ከፍተኛ ፍ/ቤት	ወረዳ ፍ/ቤት	ሸሪያ ፍ/ቤት	ቃዲ ፍ/ቤት	ናኢባ ፍ/ቤት	ድምር		
1	በክልል ደረጃ ጠቅላይ ፍ/ቤት	12	-	-	3	-	-	-	15	Supreme court at regional level
2	ሰሜን ጎንደር	-	14	74	-	1	4	-	93	North Gonder
3	ደቡብ ጎንደር	-	13	53	-	-	4	-	70	South Gonder
4	ሰሜን ወሎ	-	10	53	-	1	4	-	68	North Wollo
5	ደቡብ ወሎ	-	16	91	-	1	7	-	115	South Wollo
6	ሰሜን ሸዋ	-	13	112	-	1	5	-	131	North Shewa
7	ምሥራቅ ጎጃም	-	16	74	-	1	3	-	94	East Gojjam
8	ምዕራብ ጎጃም	-	14	63	-	1	3	-	81	West Gojjam
9	ዋግ ከምራ	-	3	19	-	-	1	-	23	Wag Hemra
10	አዊ	-	10	42	-	-	1	3	56	Awi
11	ኦሮሚያ	-	5	14	-	-	1	4	24	Oromiya
12	ባህር ዳር ልዩ ሆን	-	-	-	-	-	-	-	-	Bahir Dar S. Zone
	ድምር	-	114	595	3	8	38	-	770	Total
		Supreme court	Higher court	Woreda court	Sheria court	Kadi court	Naeba court	Total		
		Number of Juries by type of law Court								Zone /Region

ምንጭ: የአማራ ብሔራዊ ክልላዊ መንግስት ጠቅላይ ፍ/ቤት  
 Source: Amhara National Regional State Supreme Court

ሠንጠረዥ 15.7 የጠበቆች ብዛት በፍርድ ቤት ዓይነት /1997 ዓ.ም/  
 Table 15.7 Number of Lawyers by type of law court, 2004/2005

ተ.ቁ	ዞን /ክልል	የጠበቆች ብዛት በፍርድ ቤት ዓይነት				ድምር
		ጠቅላይ ፍ/ቤት	ከፍተኛ ፍ/ቤት	ወረዳ ፍ/ቤት		
1	በክልል ደረጃ ጠቅላይ ፍ/ቤት	1				1 Supreme court at regional level
2	ሰሜን ጎንደር	2				2 North Gonder
3	ደቡብ ጎንደር	1				1 South Gonder
4	ሰሜን ወሎ	2				2 North Wollo
5	ደቡብ ወሎ	2				2 South Wollo
6	ሰሜን ሸዋ	1				1 North Shewa
7	ምሥራቅ ጎጃም	1				1 East Gojjam
8	ምዕራብ ጎጃም	1				1 West Gojjam
9	ዋግ የምራ					- Wag Hemra
10	አዊ					- Awi
11	ኦሮሚያ	1				1 Oromiya
12	ባህር ዳር ልዩ ዞን					- Bahir Dar S. Zone
	ድምር	12				12 Total
		Supreme court	Higher court	Woreda court	Total	
		Number of Lawyers by type of law Court				Zone /Region

ምንጭ: የአማራ ብሔራዊ ክልላዊ መንግስት ጠቅላይ ፍ/ቤት  
 Source: Amhara National Regional State Supreme Court

## ክፍል 16 ማስታወቂያ

በ1997 በጀት ዓመት ዋና ዋና የማስታወቂያ ጠቋሚ መረጃዎች እንደሚከተለው ቀርቦአል።

### Section 16 Information

2004/2005 Budget year major ANRS Information data are presented as follows

ሠንጠረዥ 16.1: በአበክመ ማስታወቂያ ቢሮ የተሰራጩ ሕትመቶች 1997

Table 16.1: Publications Distributed by Bureau of Information, 2005

ተ.ቁ	ዝርዝር	ምዕ/ ጎጃም	ምስ/ ጎጃም	ሰሜን ጎንደር	ደቡብ ጎንደር	ሰሜን ወሎ	ደቡብ ወሎ	ሰሜን ሸዋ	ኦሮሚያ	ዋግ ኸምራ	አዊ	ባ/ ዳር	ሌሎች	ድምር	
1	መጽሔት	2360	2796	3564	2072	1924	3500	3048	780	788	1240	280	1648	24000	Magazine
2	የጥሬስ ጭማቂ	399	475	532	380	361	532	570	285	266	304	2014	95	6213	Press Summary
3	ፖስተሮች	1066	1284	1664	920	848	1636	1410	272	280	586	24	10	10000	Posters
4	የ1996 ዓመታዊ መጽሐፍ	546	648	824	479	445	814	716	181	183	289	65		5190	2004 annual book
5	በራራ ሪፖርቶች	5175	6132	7816	4544	4219	7676	6684	1693	1728	2719	614		49000	Brochure
		W/ Gojj.	E/ Gojj.	N/ Gonder	South Gonder	North Wollo	South Wollo	N/ Shewa	Oromia	Wag Himra	Awii	B/Dar	Others	Total	Description

ምንጭ :- አብክመ ማስታወቂያ ቢሮ ሪፖርት, 1997  
 Source: ANRS, Information Bureau Report, 2005

ሠንጠረዥ 16.2: በብዙኃን መገናኛ ድርጅት የፊደሎችና ቴሌቪዥን አገልግሎቶች 1997  
 Table 16.2: Radio and Television Service, 2005

ተ ቁ	ዝርዝር	መለኪያ	መጠን	
1	ሬዲዮ			<b>Radio</b>
1.1	ዜና ስጭት			News Broadcasting
	መደበኛ	በሰዓት	66:33:00	Regular
	ኤፍ ኤም	በሰዓት	48:32:00	FM
1.2	ፕሮግራም ስርጭት			Program Broaddcasting
	መደበኛ	በሰዓት	259:15:00	Regular
	ኤፍ ኤም	በሰዓት	663:30:00	FM
1.3	ፕሮግራም ባክሎግ			Program Backloag
	መደበኛ	በሰዓት	9:54:00	Regular
	ኤፍ ኤም	በሰዓት	6:10:00	FM
2	ቴሌቪዥን			<b>Television</b>
	ፕሮግራም ስርጭት	በሰዓት	41:54:00	Program Broaddcasting
	ዜና ስርጭት	በሰዓት	12:45:00	News Broadcasting
3	ፕሬስ			
	ጋዜጣ ማሳተፍ	በእትም	52	News Paper Publication
	ጋዜጣ ማዘራጨት	በቁጥር	475989	News Paper Distribution
		Unit	Amount	Discription

ምንጭ : አብዛኛው ብዙሃን መገናኛ ድርጅት ሪፖርት, 1997  
 Source: ANRS, Mass Media Agency Report, 2005

## ክፍል 17 ሲቪል ሰርቪስ

የ1997 በጀት ዓመት ዋና ዋና የሲቪል ሰርቪስ ጠቋሚ መረጃዎች እንደሚከተለው ቀርቦዋል።

### Section 17 Civil service

2004/2005 Budget year major ANRS civil service indicators are presented as follows:

ሰንጠረዥ 17.1 በክልሉ የሚገኙ ጠቅላላ ቋሚ ሠራተኛዎች ብዛት በትምህርት ደረጃና በፆታ(1997)  
 Table 17.1 Number of Civil Serevants by Level of Education and Sex(2004/2005)

የትምህርት ደረጃ	የሠራተኞች ብዛት			መቶኛ	
	ወንድ	ሴት	ድምር		
ማንበብና መጻፍ የሚችሉ	107	11	118	0.127	Illiterate
ማንበብና መጻፍ የሚችሉ	792	153	945	1.015	Literate
1ኛ-3ኛ ክፍል	121	46	167	0.179	1st-3rd Grade
4ኛ-8ኛ ክፍል	3589	888	4477	4.809	4th-8th Grade
9ኛ-11ኛ ክፍል	2032	890	2922	3.139	9th-11th Grade
12ኛ የጨረሶ	8379	7382	15761	16.93	12 Complete
ሰርቲፊኬት	21113	17534	38647	41.514	Certificate
10+1 አዲሱ	82	33	115	0.124	
10+2 በአዲሱ	143	80	223	0.24	
10ኛ ያጠናቀቁ	52	39	91	0.098	
10+3	13	10	23	0.025	Technic Diploma Incomplete
ቴክኒክ ዲፕ/የሳጠናቀቁ	514	450	964	1.036	Technic Diploma Complete
ቴክኒክ ዲፕሎማ	2071	983	3054	3.281	Colleg/University Diploma
ዲፕሎማ ኮሌጅ/ዩኒቨርሲቲ	14719	3573	18292	19.649	1st-4th Year
1ኛ-4ኛ ዓመት	628	170	798	0.857	BA/BSc
ቢ.ኤ/ቢ. ኤስ ሲ	2694	255	2949	3.168	LLB
ኤል ኤል ቢ	143	14	157	0.169	MA/MSc
ኤም ኤ/ኤም ኤስ ሲ	362	20	382	0.41	LLM
ኤል ኤል ኤም	16	0	16	0.017	DVM
ዲቪ.ኤም	37	3	40	0.043	MD
ኤም ዲ	109	9	118	0.127	PHD
ፒ ኤች ዲ	27	3	30	0.032	Spetialization
ስፔሻላይዜሽን	48	2	50	0.054	Not Mentioned
ያልታወቀ	1843	911	2754	2.958	Total
ጠቅላላ ድምር	59634	33459	93093		
መቶኛ	Male	Female	Total	percent	
	No of employees				Level of Education

ምንጭ: የሲ.ቢ.ሲ ሰራተኞች ኮሚሽን የ1995 በጀት ዓመት ዕቅድ አፈጻጸም ሪፖርት 1997  
 Source: CPA 1995 E.F.Y Plan performance report 1997 E.C

ሰንጠረዥ 17.2 በክፍሉ የሚገኙ ጠቅላላ ቋሚ ሠራተኞች ብዛት በደመወዝ ክፍልና በፆታ (1997)  
 Table 17.2 Number of Civil Serevants by Salary Range and Sex(2004/2005)

ተ.ቁ	የደመወዝ ክልል	የሠራተኞች ብዛት			በመቶኛ	
		ወንድ	ሴት	ድምር		
1	200-299	5840	2638	8478	9.1	200-299
2	300-399	4704	4181	8885	9.54	300-399
3	400-499	12708	13866	26574	28.56	400-499
4	500-599	9839	4796	14635	15.72	500-599
5	600-699	2917	1778	4695	5.04	600-699
6	700-799	3208	1305	4513	4.84	700-799
7	800-899	7287	2468	9755	10.48	800-899
8	900-999	2730	491	3221	3.46	900-999
9	1000-1099	2137	255	2392	2.57	1000-1099
10	1100-1199	551	62	613	0.66	1100-1199
11	1200-1299	1866	161	2027	2.18	1200-1299
12	1300-1399	1103	77	1180	1.27	1300-1399
13	1400-1499	338	15	353	0.38	1400-1499
14	1500-1599	1131	61	1192	1.28	1500-1599
15	1600-1699	147	2	149	0.16	1600-1699
16	1700-1799	145	7	152	0.16	1700-1799
17	1800-1899	94	0	94	0.1	1800-1899
18	1900-1999	8	0	8	0.01	1900-1999
19	2000-2099	152	4	156	0.16	2000-2099
20	2100-2199	6	0	6	0.01	2100-2199
21	2200-2299	119	3	122	0.13	2200-2299
22	2300-2399	32	0	32	0.03	2300-2399
23	2400-2499 እና በላይ	20	0	20	0.02	2400-2499 and above
24	2500-2599	13	1	14	0.02	2500-2599
25	2600-2699	14	0	14	0.02	2600-2699
26	2700-2799	19	1	20	0.02	2700-2799
27	2800 እና በላይ	19	2	21	0.02	2800 and above
28	ያልተገለጸ	2487	1285	3772	4.08	not stated
29	ድምር	59634	33459	93093		Total
			Female	Total	percent	Salary Range

ምንጭ፡ የሲቪል ሰርቪስ የመንግስት መሥሪያ ቤቶች የሰው ኃይል ስታቲስቲካዊ መረጃ መጽሔት ፣1997 |  
 Source,Civil service Public manpower statistical bulletin, 2004/05

ሰንጠረዥ 17.3 በክልሉ የሚገኙ ጠቅላላ ቋሚ ሠራተኞች ብዛት በስገልገሎት ዓይነት፤ በደረጃና በጾታ(1997)

Table 17.3 No of Civil Serevants by type of service, job title & Sex(2004/2005)

የአገልግሎት ዓይነት	የሠራተኛ ብዛት			የሥራ ደረጃ												Type of Service
	ወንድ	ሴት	ድምር	1	2	3	4	5	6	7	8	9	10	11	12	
ፕሮፌሽናል ሳይንስ /ፕሣ	4715	365	5080	732	578	642	1234	1006	584	104	124	76				Professional & Scientific
አስተዳደር/አስ	1334	477	1811	296	564	253	433	114	99	27	18	7				Administrative
መለስተኛ ፕሮፌሽን/መፕ	10370	4173	14543	823	458	240	2384	901	4951	1936	1325	678	525	281	41	Sub Professional
ጽሕፈትና ሂሳብ/ጽሂ	4744	6936	11680	688	359	530	2118	2215	3180	1504	819	177	75	15	0	Clerical & Fiscal
የእጅ ጥበብ/እጥ	1419	203	1622	191	251	84	73	839	42	49	46	22	25			Trades & Crafts
ጥበቃና ገልበት/ጥጉ	5823	2236	8059	1008	2627	3925	428	71								Custodial & Manual
የጤና ባለሙያ	25336	16834	42170													Health Professional
መምህራን	1571	1159	2730													Teachers
ግብርና ተመራማሪዎች	65	5	70													Agriculture reserchers
ተሻሻያዎች	1481	153	1634													Appointees
ዳኞች	17	10	27													Judge
አቃቤ ህጎች	5	2	7													Public Perscuter
ምደባ የሌላቸው	1089	312	1401													Floaters
ሌሎች	586	158	744													
ያልተገለፀ	1079	436	1515													
ድምር	59634	33459	93093													Total
																Type of Service

ምንጭ: የሲቪል ሰርቪስ የመንግስት መሥሪያ ቤቶች የሰው ኃይል ስታትስቲካዊ መረጃ መጽሔት ፣1997 EFY

Source,Civil service Public manpower statistical bulletin, 2004/05

**በክልሉ የሚገኙ ጠቅላላ ቋሚ ሠራተኞች ብዛት በዕድሜ፣ በአገልግሎት ዘመንና በፆታ**  
**Number of Civil Serevants by Age, Service and Sex**

ሰንጠረዥ 17.4 በዕድሜና በፆታ /By age and Sex

ሰንጠረዥ 17.4 በአገልግሎት ዘመንና በፆታ /By Service and Sex

ዕድሜ በአመት	የሠራተኞች ብዛት			በመቶኛ	
	ወንድ	ሴት	ድምር		
ከ14-17	65	69	134	0.14	
18-22	6185	6001	12186	13.09	18-22
23-27	11810	8812	20622	22.15	23-27
28-32	12654	7693	20347	21.89	28-32
33-37	10229	4458	14687	15.78	33-37
38-42	7297	2935	10232	10.99	38-42
43-47	5103	1689	6792	7.3	43-47
48-52	3041	572	3613	3.88	48-52
53-55	1051	125	1176	1.26	53-55
55 እና በላይ	144	11	155	0.17	55 and over
ያልተረገጸ	2055	1094	3149	3.38	not stated
ድምር	59634	33459	93093	3.38	Total
	Male	Female	Total	Percent	Age
	No. of Employees				

የሥራ ልምድ በዓመት	የሠራተኞች ብዛት				
	ወንድ	ሴት	ድምር		
1 ዓመት በታች	8487	7210	15697	16.88	Below 1 Year
ከ1-5	15141	10592	25733	27.66	From 1-5
ከ6-10	11078	5911	16989	18.24	From 6-10
ከ11-15	7367	3464	10831	11.64	From 11-15
ከ16-20	5914	2022	7936	8.51	From 16-20
ከ21-25	5524	2100	7624	8.18	From 21-25
ከ26-30	3018	852	3870	4.14	From 26-30
ከ31-35	754	150	904	0.97	From 31-35
ከ35 በላይ	92	28	120	0.13	Abbove 35
ያልተገለጸ	2259	1130	3389	3.64	not stated
ድምር	59634	33459	93093	100	Total
	Male	Female	Total	percent	Service Year
	No. of Employees				

ምንጭ: የሲ.ሲ.ሲ ሰራተኞች ኮሚሽን የ1995 በጀት ዓመት ዕቅድ አፈጻጸም ሪፖርት 1996  
 Source, CPA 1995 E.F.Y Plan performance report 1996 E.C

291  
288  
285  
282

28  
29  
30  
31  
32  
33  
34  
35  
36  
37  
38  
39  
40  
41  
42  
43  
44  
45  
46  
47  
48  
49  
50  
51  
52  
53  
54  
55  
56  
57  
58  
59  
60

## Major Powers and Duties of ANRS BoFED

1. Supervise the compliance of the operations of the organs of the regional state with the financial policies, laws, regulations, and directives of the country;
2. Prepare and submit to the Regional State, together with its recommendations, a consolidated annual budget of the region after reviewing budget proposals received from the organs of the regional state;
3. Submit periodic general statements to the regional state, on the financial operation and situation of the region, prepare and submit supplementary budget proposals, when deemed necessary;
4. Ensure the proper assessment, collection & recording of revenues of the region, from any source as provided by the laws, facilitate conditions for the expansion of revenue bases & the application of equitable system of revenue collection;
5. Establish the accounting systems of the regional state, supervise the implementation of the same by the organs of the regional state, and inspect the accounts of the organs of the regional state;
6. Sign in the name of the regional state, loan agreements, obtained from domestic sources, supervise and administer such loans;
7. Prepare & supervise the implementation of, directives on purchase and utilization of supplies and services of the regional state;
8. Be responsible for & administer the property of the regional state which is not administered & utilized by any other organ;
9. Prepare, on the basis of the country's development strategy long, medium and short term development plans, to be executed by the regional state, and upon approval, follow up the implementation of the same;
10. Cause the study, preparation and evaluation, in cooperation with the concerned organs of the regional state, of projects reflected in the long medium and short term plans to be executed by the regional state;
11. Review annual production and service plans to be implemented by regular budget, as well as annual development plans and capital budget proposal necessary there of, submitted to it by the organs of the regional state, and based on the same, prepare annual consolidated development plan of the regional state, and upon approval, follow up the implementation;
12. Prepare, indicative plans with the view to encouraging the participation of the private sector, in the region, based on the economic policy of the country;
13. Undertake economic studies and research with the view to assisting the preparation of long medium and short term development plans, prepare, planning methodology, standards and indicators of over all economic and social conditions;
14. Prepare directives on plan preparation and presentation for forwarded to it by the ministry economic development and cooperation in a way suitable for its implementation in the region, and timely deliver the same to the organs of the regional state together with the necessary elaborations;
15. Collect, compile and transfer to those concerned data concerning natural resources, population, production, science & technology, distribution and services of the region;
16. Cause the activity of surveying and mapping and geographic studies necessary for the development & growth of the Region;
17. Submit, consolidated quarterly report, to the regional state evaluating the execution of the plans of each sector;
18. Cause the implementation of the population policy in the region;
19. Coordinate the activities of, and work in cooperation with the concerned governmental & non governmental organizations with regard to population policy;
  1. Cause the implementation of the population policy in the region and conduct researches on population and development;
  2. Establish committees, as may be necessary for the implementation of the policy, and follow up the activities of the same;
  3. Prepare & conduct with those concerned programs & commemoration days regarding population in the region;
20. Collect & transfer to the R/State & the concerned federal ministry, data concerned mainly of population and development;
21. Conduct studies with the view of raising the scientific awareness of population policy, look for, the necessary finance & materials, for the task from different donor organizations;
22. Study & submit strategies in which development & population growth in the region progress in a coordinated & amalgamated manner, and upon approval follow up implementation of the same;