Federal Democratic Republic Of Ethiopia

CENTRAL AGRICULTURAL CENSUS COMMISSION

ETHIOPIAN AGRICULTURAL SAMPLE ENUMERATION, 2001/02(1994 E.C.)

Results for Southern Nations, Nationalities and Peoples' Region

STATISTICAL REPORT ON

AREA AND PRODUCTION OF CROPS

PART II.B

Addis Ababa

July, 2003

9/4/96 C-4/5 000292
4/5 ACE00022009. B/A

Federal Democratic Republic Of Ethiopia

CENTRAL AGRICULTURAL CENSUS COMMISSION

ETHIOPIAN AGRICULTURAL SAMPLE ENUMERATION, 2001/02(1994 E.C.)

Results for **Southern Nations, Nationalities and Peoples' Region**

C.S.A. Library

STATISTICAL REPORT ON

SOCIO-ECONOMIC CHARACTERISTICS OF THE POPULATION IN AGRICULTURAL HOUSEHOLDS AND LAND USE

PART I

Addis Ababa
July ,2003

PREPARED AND PRINTED BY
CENTRAL STATISTICAL AUTHORITY
P.O.BOX 1143 ADDIS ABABA
Tel. 55-30-11

FOREWORD

An agricultural census, which would serve as a source of a benchmark data for the sector has not been conducted in Ethiopia. However, in order to provide basic agricultural information to data users, annual agricultural sample surveys have been carried-out since 1980/81 by the Central Statistical Authority (CSA). Although, these annual sample surveys have some limitations in terms of scope, coverage and level of disaggregation, these surveys have served as a means of narrowing the data gap in the sector.

Considering the importance of the agricultural sector and the need for a comprehensive data, the CSA has requested the concerned government authority to initiate the undertaking of a National Agricultural Census several times. That is, it has submitted a project proposal immediately after the launching of the 1984 National Population and Housing Census. Moreover, it has also attempted to materialize this census in late 1980's and in early 1990's i.e. immediately after the undertaking of the 1994 National Population and Housing Census. The attempt continued till CSA got a positive response from the government in 1998. Hence, the CSA has been carrying out the Agricultural Census preparatory activities from September 1999, to August 2001.

Thus, in order to overcome the above-mentioned limitations on the data generated from the Annual Agricultural Sample Surveys and provide a benchmark data on the agriculture sector, the CSA launched the fieldwork of the first ever Ethiopian Agricultural Sample Enumeration in September 2001. Prior to launching the sample enumeration a number of preparatory activities such as the preparation of the census documents, undertaking the pretests and the pilot censuses,... etc. were also carried-out.

The 2001/02 Ethiopian Agricultural Sample Enumeration was launched under the auspices of the Ethiopian Agricultural Census Commission that was set up under Proclamation No. 238/2001. The Commission is chaired by the Prime Minister and the members of the Commission are drawn from various relevant Federal Ministries and other government organizations. The Central Statistical Authority serves as the Secretariat Office of the

Commission. Hence the collection, processing, evaluation and analysis of the census data as well as its dissemination are the responsibilities of this office.

The 2001/02 Ethiopian Agricultural Sample Enumeration is a huge nation wide operation, which could not be undertaken by a single organization. Hence, in order to enhance and facilitate the census enumeration activities Regional, Zonal, and Wereda Census Commissions have been established and Census Committies were set-up at Kebele levels. In the conduct of this census, full cooperation and assistance of governmental and non-governmental organizations, external donor agencies and the public in general have been obtained.

It is worth mentioning that the 2001/02 Crop Production Forecast Report, which is the first phase of the Agricultural Census was prepared, printed and disseminated to agricultural data users in December, 2001.

On the other hand, the census data on area under crop, production and yield of temporary crops consisted of cereals, pulses, oil seeds, vegetables and root crops for Meher Season was processed, compiled, evaluated and a report has been prepared and printed. This report entitled as a "Report on the Preliminary Results of Area, Production and Yield of Temporary Crops" (Meher Season, Private Peasant Holdings) was the Second Census Report so far published printed and disseminated to agricultural data users in October, 2002. It should be noted that during the census, huge sets of data on agriculture and related topics were collected. Given the limited resources (skilled manpower, computers...) available at the head quarters, data processing and summarization of results require quite longer period, than originally expected.

Since the release of the above mentioned Census Preliminary Report, the CSA, has put all the necessary efforts and made all the available resources (skilled manpower computers,...) at the disposal of the census data processing activities. Consequently, the Authority has reached a stage where the agricultural census data processing activities have advanced to a

stage where the data can be evaluated, reports can be prepared, printed and released to users at regional levels and eventually at country level.

Thus, the Agricultural Census Report on Southern Nations, Nationalities and Peoples (S.N.N.P.) Region is the eleventh series of the census report. This regional report is a comprehensive one and it consists all of the agricultural data collected during the 2001/02 Ethiopian Agricultural Sample Enumeration. These data include: the socio-economic characteristics of the population in agricultural households; land use; area, production and yield of temporary and permanent crops; farm management practices; livestock, poultry and beehives; and farm implements, draught animals and storage facilities. Similar comprehensive reports for the regions have been released consecutively.

The Office of the Ethiopian Agricultural Census Commission would like to thank all government and non-government agencies who participated in the organization of the census, the supervision of the field work, the data collection, and the respondents who participated in providing the necessary census data. The Ethiopian government has given huge financial and unreserved administrative support in undertaking the 2001/02 Ethiopian Agricultural Sample Enumeration. This indicates the continuous commitment and high priority offered by the Ethiopian Government for the development of the agricultural sector statistics as well as the other socio-economic and demographic statistics.

Finally, the Office would also like to take this opportunity to express its many thanks to the United States Agency for International Development (USAID) for its generous financial and technical assistance for the census. Moreover, thanks are due to the European Union (EU) for its financial assistance and the British Department for International Development (DFID) for its material assistance for the census.

Abdulahi Hassen (Ph.D.)

Member and Secretary,
Central Agricultural Census Commission

TABLE OF CONTENTS

Page

FOREWORD I

Table of Contents IV

List of Summary Tables VII

List of Statistical Tables X

List of Figures XI

CHAPTER I: BACKGROUND 1

1. Introduction 1
2. Objectives of the Census 2
   - 2.1 The General Objectives 2
   - 2.2 The Specific Objectives 3

CHAPTER II: CENSUS METHODOLOGY AND OPERATIONS 5

1. Introduction 5
2. Census Methodology 8
   - 2.1 Scope and Coverage 8
   - 2.2 Sampling Frame 10
   - 2.3 Sample Design. 10
   - 2.4 Sample Selection of Primary Sampling Units 11
   - 2.5 Listing of Households and Selection of Agricultural Households 11
3. Census Operations 12
   - 3.1 Organization of Field work 12
   - 3.2 Training 13
   - 3.3 Method of Enumeration 14
   - 3.4 Census Forms and Field Equipment 16

Page

3.4.1 Census Forms 16
3.4.2 Field Equipment 19
3.5 Quality Control in Data Collection 19
3.5.1 Concepts and Definitions 21
4. Data Processing 25
4.1 Editing, Coding and Verification 25
4.2 Data Entry, Cleaning and Tabulation 26
5. Measures of Precisions of Estimates 28

CHAPTER III: SOCIO-ECONOMIC CHARACTERISTICS OF THE POPULATION IN AGRICULTURAL HOUSEHOLD 29

1. Introduction 29
2. Size and Age-Sex Structure of the Population in Agricultural Households 30
2.1 Size of Population in Agricultural Households 30
2.2 Age-Sex Structure of Population in Agricultural Households 34
2.3 Household Size 37
3. Characteristics of Agricultural Household Population 39
3.1 Relationship with Head of Household 40
3.2 Marital Status 40
3.3 Level of Education of The Population in Agricultural Households 45
3.4 Work Status of The Population in Agricultural Households 50
3.5 Reason for Not Working 54
3.6 Type of Occupation for Working Population 56
3.7 Employment Status of Population Engaged in Agricultural Activities 57

Page

Statistical Tables Presenting Results at Zone and Wereda Levels 61

Annex Tables Presenting Estimates, Standard Errors and Coefficients of Variation for Selected Socio-Economic Characteristics of the Population in Agricultural Household Variables.....105

CHAPTER IV: LAND UTILIZATION.....123

1. Introduction..... 123
2. Farm Holdings by Type and Size of Land Holdings.....124
3. Population in Agricultural Households and Size of Land Holding..... 130
4. Land Area and Fragmentation by Type of Land Use and Size Of Holding.....135
   - 4.1 Land Area by Type of Land Use..... 135
   - 4.2 Land Fragmentation by Size of Holding.....142
5. Cropland Area by Crop Categories.....144
   - 5.1 Cropland Area Under Meher/Main Season.....144
   - 5.2 Cropland Area Under Belg Season.....153
6. Area Under Land Tenure Systems..... 154

Statistical Tables Presenting Results at Zone and Wereda Levels.....159

Annex Tables Presenting Estimates, Standard Errors and Coefficients of Variation For Selected Land Use Variables.....449

APPENDIXES.....461

APPENDIX I: Estimation Procedures of Totals, Ratios and Sampling Errors.....463

APPENDIX II: Number of EA's and Agricultural Households Sampled and Covered by Wereda.....467

APPENDIX III: Census Questionnaires.....475

LIST OF SUMMARY TABLES

Page

CHAPTER III: SOCIO-ECONOMIC CHARACTERISTICS OF THE POPULATION IN AGRICULTURAL HOUSEHOLD.....29

Summary Table III.1: Size of the Population in Agricultural Households by Sex, and Place of Residence.....31

Summary Table III.2: Size of Agricultural Holders by Sex, Type of Holding and Place of Residence.....31

Summary Table III.3: Distribution of Population in Agricultural Households by Holding Status, Type of Holding, Zone and Place of Residence 32

Summary Table III.4: Distribution of Population in Agricultural Households by Sex, Age Group, Holding Status, Type of Holding and Place of Residence.....36

Summary Table III.5 : Distribution of Agricultural Households by Household Size, Sex of Head and Place of Residence.....38

Summary Table III.6: Average Household Size by Zone, Place of Residence and Sex of Head of Households.....39

Summary Table III.7: Size of Population in Agricultural Households by Sex, Relationship to the Head of Household, Holding Status and Type of Holding 41

Summary Table III.8a: Population Aged 10 Years and Over in Agricultural Households by Sex, Age Group, Marital Status, and Holding Status in Southern Nations, Nationalities and Peoples Region.....43

Summary Table III.8b: Population Aged 10 Years and Over in Agricultural Households by Sex, Age Group, Marital Status, and Holding Status in Rural Areas 43

Page

Summary Table III.8c: Population Aged 10 Years and Over in Agricultural Households by Sex, Age Group, Marital Status, and Holding Status in Urban Areas 44

Summary Table III.9: Distribution of Population in Agricultural Households Aged 10 Years and Over by Sex, Literacy Status and Educational Level, Holding Status, Type of Holding and Place of Residence..... 47

Summary Table III.10: Proportion of Literate Among Agricultural Population Aged 10 Years & Over by Holding Status, Type of Holdings Zone & Place of Residence.....49

Summary Table III.11: Percentage Distribution of Population in Agricultural Households Aged 10 Years & Over by Sex, Age Group, Work Status, and Place of Residence.....52

Summary Table III.12: Proportion of Population in Agricultural Households Aged 10 Years and Over Who were Engaged in Productive Activities by Sex, Place of Residence and Zone.....54

Summary Table III.13: Non-Working Population in Agricultural Households by Reason for Not Working and Some Background Variables..... 55

Summary Table III.14: Percentage Distribution of Population Engaged in Productive Activity by Type of Occupation and Some Background Variables..... 57

Summary Table III.15: Percentage Distribution of Population in Agricultural Households Engaged in Agricultural Activities by Employment Status and Some Background Variables.....58

Page

CHAPTER IV: LAND UTILIZATION.....123

Summary Table IV.1: Distribution of Agricultural Holders by Type and size of Holdings in Rural and Urban Areas and Zones, for Private Holdings.....127

Summary Table IV.2: Distribution of Population in Agricultural Households and Agricultural Households by Size Of Holdings in Rural and Urban Areas and Zones, For Private Holdings.....132

Summary Table IV.3: Distribution of Area and Holders by Type of Land Use in Rural and Urban Areas and Zones, for Private Holdings 136

Summary Table IV.4: Distribution of Parcels by Size of Holdings in Rural and Urban Areas and Zones, for Private Holdings.....143

Summary Table IV.5: Distribution of Cropland Area and Holders by Crop Categories in Rural and Urban Areas and Zones, For Private Holdings.....146

Summary Table IV.6: Area Under Crop Categories and Number of Holders - Belg Season.....153

Summary Table IV.7: Distribution of Land Area and Holders by Tenure Systems in Rural and Urban Areas and Zones, For Private Holdings.....155

LIST OF STATISTICAL TABLES

Page

Tables 3.1—3.5 - Socio- Economic Characteristics of the Population in Agricultural Household.....61-104

Tables 4.1 – 4.56 - Land Utilization.....159-447

LIST OF FIGURES

Page

CHAPTER III

Figure III.1: Distribution of Population in Agricultural Households by Sex, and Age in Single Year, Rural + Urban 35

Figure III.2 : Age – Sex Distribution of Agricultural Population in Agricultural Households, Rural + Urban 35

Figure III.3: Age – Sex Distribution of Agricultural Holders Rural + Urban 35

Figure III.4: Working Population By Sex And Place of Residence 53

Figure III.5: Proportion Working By Age Group And Place of Residence 53

CHAPTER IV.

Figure IV.1: Distribution of Agricultural Holders By Type And Size of Holding, For Private Holdings.....126

Figure IV.2: Percentage Distribution of Population In Agricultural Households And Households By Size of Holdings, For Private Holdings.....132

Figure IV.3: Distribution of Area, Holders And Parcels By Type of Land Use, For Private Holdings.....141

Figure IV.4: Average Number of Parcels By Size of Holdings in Rural And Urban Areas, For Private Holdings.....142

Figure IV.5: Distribution of Cropland Area And Holders By Crop Categories, For Private Holdings, Meher Season..... 145

Figure IV.6: Percentage Distribution of Total Land Area By Tenure Systems, For Private Holdings.....158

CHAPTER I

BACKGROUND

1. INTRODUCTION

A nation has to feed its people adequately to have healthy and wealthy citizens for the promotion of its development and growth. A government concerned with the well being of its people and aiming at the rectification of the national economy makes agriculture its top priority for the achievement of the above goals. Policy making and decision taking are essential in this regard. But there are recognized constraints such as the availability of adequate and comprehensive statistical data on agriculture that guides policies and decisions for attaining development targets in the agricultural sector.

In recognition of these constraints, and in an effort to provide accurate, reliable and timely data on the nation's agriculture that policies and decisions entail, the Central Statistical Authority (CSA) has been conducting annual agricultural sample surveys since 1980/81 (1973 E.C.). As a result, data on area, production and yield of major crops, farm management practices, land use, livestock, poultry and beehives have been produced at country, regional and zonal levels for both Meher and Belg seasons on a yearly basis.

Despite this effort, the economic policy has recently focused on agricultural sector and data users became more sophisticated demanding for various data in greater detail on timely basis, with improved accuracy and reliability and highly disaggregated to levels where project planning and implementation take place. Hence, the existing data that has resulted from the regular annual agricultural sample survey could not meet these demands. Accordingly, these needs led the CSA to reappraise the agricultural data it has produced so far and realized the gap between the demand for agricultural data and the data supplied is widening. Thus, as an organization situated between the data and its users, the CSA was prompted by the gravity of the demand for more detailed data to embark upon a census of agriculture in the year 2001/02 and narrow the existing data gap.

Development and monitoring of the agricultural sector require data on a wide range of indicators. A census of agriculture is the leading source of such data. It provides an image of a nation's farming and agricultural activity at a particular point in time (an agricultural production year) for the data disaggregated at the lowest level of reporting.

In Ethiopia, prospects and policies regarding agriculture have evolved significantly over recent years. Economic problems have been the major factor in development and implementation of these policies and programs. The agricultural policies and programs are targeted at ensuring that food crops will be made available to those who need it and don't obtain enough of it or guaranteeing everyone access to safe and nutritious food. To put it in a nutshell: it is to create and maintain food security. The realization of this goal requires the implementation of the policies and programs at woreda level and make available agricultural statistics at corresponding administrative level. It is against this background that the census was conducted to monitor the trends and the changing patterns in agricultural production with the acquisition of agricultural statistics at wereda, zonal, regional and country levels.

2. OBJECTIVES OF THE CENSUS

There are fundamental problems prevailing in the agricultural sector that are especially affecting the rural population and often perceived as the maladies of the Ethiopian economy. In order to solve these problems gradually but steadily, the Ethiopian government has been developing various agricultural programs and schemes. To effect these programs and meet other objectives, the census is the appropriate method of data collection for providing much needed and more detailed statistical information on agriculture.

2.1 The general objectives are to: -

- Provide benchmark data on the structure of agriculture for planning, policy making and other uses during intercensal years,
- Provide detailed data at lower administrative level,

- Use the census as a vehicle for developing the national agricultural statistics system,
- Secure data for items whose production is limited (rare crops),
- Secure benchmark data for improving the annual agricultural sample survey in the future,
- Make use of the census experience and trained personnel for capacity building and strengthening the Ethiopian Statistical Authority in the field of agricultural statistics, and
- Develop data bank with facility for updating consistency checks and retrieval of data in various forms tailored to the needs of the users.

2.2 The specific objectives are to provide: -

- Basic information on the country's agriculture to the government for formulating and implementing timely food security measures and to alert policy makers about the food situation in the country,
- Information to the government to develop and monitor farm programs, study historical trends, appraise current conditions and plan for the future,
- Information for the government to design and allocate funding for extension service projects, and
- Data for the private sector in order to execute the effective production and distribution system in the agricultural sector.

This report presents the Agricultural Sample Enumeration results for Southern Nations, Nationalities and Peoples (S.N.N.P.) Regional State. It comprises of eight chapters: Chapter I presents the Background and the Objectives of the Census, Chapter II discusses the Census Methodology and Operations which is composed of Scope and Coverage of the Census, Sampling Frame, Sample Design, Sample Selection, Organization of Field Work, Training of Field Staff, Method of Enumeration, Concepts and Definitions and Data Processing. Chapter III deals with Socio-Economic Characteristics of the Population in Agricultural Households . Chapter IV covers Land Utilization and Chapter V deals with Area and Production of Crops and Crop Utilization .

Moreover, Chapter VI treats Farm Management Practices. Further, in Chapter VII of this report, Size, Characteristics and Purpose of Livestock and Livestock Products are discussed. Finally, in Chapter VIII the census results are presented on Farm Implements, Draught Animals and Storage Facilities.

As given above, the Agricultural Census report for S.N.N.P. Regional State constitutes eight Chapters presented on over three thousand pages. Hence, it is neither possible nor comfortable to the reader to present it as a single report. Accordingly, the report is presented in "Four Parts" with the Introductory Chapter (i.e. Chapter I) and The Census Methodology and Operations (i.e. Chapter II) as common inputs to each Part. Thus,

- *Part I constitutes the first two common Chapters and Chapters I II and IV.*
- *Part II :*
  - *-Part II.A consists of the first two common Chapters and Area and Production of Temporary Crops (i.e. Section 2) from Chapter V,*
  - *- Part II.B comprises of the Introductory Section (i.e. Section 1) of Chapter V, Area and Production of Permanent Crops (i.e. Section 3) and Crop Utilization (i.e. Section 4).*
- *Part III:*
  - *-Part III .A includes the first two common Chapters and the Introductory Section (i.e. Section 1) and Cropland Area Under Agricultural Inputs and Farm Management (i.e. Section 2) and Holders Applying Fertilizers, Area and Quantity of Fertilizers Applied (i.e. Section 3) from Chapter VI.*
  - *-Part III.B includes the Introductory Section (i.e. Section 1) of Chapter VI and Sections 4 – 8 of Chapter VI. Finally,*
- *Part IV constitutes the first two common Chapters and Chapters VII and VIII.*

Also, each Part of the report encompasses Appendix I that shows the Estimation Procedures of Totals, Ratios and Sampling Errors; Appendix II gives the Number of EA's and Agricultural Households Sampled and Covered in the region by wereda; and Appendix III shows the Agricultural Sample Enumeration Questionnaires. Moreover, tables that show the Standard Errors (S.E.) and Coefficients of Variation (C.V.) are given as an annex at the end of the relevant chapters.

CHAPTER II

CENSUS METHODOLOGY AND OPERATIONS

1. INTRODUCTION

As explained in the introductory chapter of this publication, the census of Agriculture is a large-scale, periodic statistical operation for the collection of quantitative information on the structure of agriculture. Such a huge operation demands sequence of standard activities. In order to collect, process and produce reliable and internationally comparable data, the different technical procedures and operations that have to be applied during the census should follow what has been globally recommended.

Hence, this chapter highlights what has been exercised before and during the census operations in areas of subject and area coverage, census methodology, (such as sampling frame, sample design, listing and selection of primary sampling units and households), and census operations that included organization of field work, training, method of enumeration, quality control and data processing.

The scope of the agricultural census concerns the type and dimension of data to be collected. When the CSA has launched the planning of the census, it solicited the demand of data from various government and non-government organizations which are the major users of the resulting census data. The response was just overwhelming and put the CSA in an awkward position to decide on the scope. The decision on the range and extent of data items to be dealt with by the census is really hard to make given the size of the country's population engaged in agriculture, the limited human and financial resources, and the magnitude of the census work. The CSA had to strike a balance between the scope on the one hand and the available resources and time on the other hand so that there was a trade-off between the two.

Since the census of agriculture is not a frequent data collection activity, it is best suited for collecting more data on various characteristics relating to area and production of crops. It lends the opportunity of capturing as much data as possible, especially when it is conducted for the first time. But agricultural census is not a practical means of providing all data. Not all agricultural statistics can be collected through a census of agriculture. Hence, there was caution against overloading the agricultural census forms with extensive scope. Thus, with regard to the scope, the census had to be restricted to a coherent and manageable range of data items.

In this census the data collected include: demographic and economic characteristics of population in agricultural households and holders during the reference period; area, production and yield of both temporary and permanent crops harvested in the farming of Meher as well as Belg Seasons; farm management practices envisaged during both seasons; land use under major categories; and livestock, poultry and beehives. It also includes data on farm tools, implements, draught animals and storage facilities. The data collection on the production of vegetables and root crops, which was not covered by the annual agricultural sample survey, was also included in this census.

The cost of data collection is one of the most important factors in the planning and execution of a census. In a country like Ethiopia including the S.N.N.P. Region, where in addition to the problems mentioned above, transportation and communications are poor and the resources available are limited to meet the cost of a census tend to be major problems. The problem is more pronounced when deciding on the extent of census coverage.

A decision whether to carry out a complete enumeration or to plan a sample enumeration of holdings depends on the availability of resources and the level at which the census results are required. This holds true whether the results will be provided at wereda level or higher administrative hierarchies. With these constraints and extremely large number of holdings

in the country's agricultural system and considering the huge cost required and timely production of the data, with the aim of providing the results at wereda level where almost all the agriculture is undertaken by small holders, a census of agriculture on the basis of sample enumeration was adopted by the CSA. In a census that aims in securing data on more agricultural items with reasonable accuracy at wereda level, a well-defined sample enumeration is more manageable, efficient and is expected to produce equal or better quality data than a complete enumeration and is able to provide results in a more timely fashion.

S.N.N.P. is a regional state with an estimated population of 13.686 millions in July 2003 and an area of 112,343.19 sq. kms. For administrative purposes, the Region is divided into 12 zones, 7 special weredas and 95 weredas. Agriculture is the dominant sector in the region and biggest employer of the economically active population. The sector in the Region is further characterized by extremely small holdings, mostly private peasant holdings, dispersion of cropland holdings, traditional farming and low level of literacy among the holders.

The S.N.N.P. Region Agricultural Sample Enumeration has covered adequately representative and sufficiently large number of units (holdings) engaged in agriculture both in rural and urban areas to produce relatively reliable data at wereda level. For the purpose of this census, three farming categories have been identified: rural private holdings, urban private holdings and commercial farms. All the categories have been treated in the census on sample bases except the last one that was enumerated completely. These farming categories were enumerated at different times of the census year in order to capture the data as the events happened. The census data collection operation took about six months for Meher seasons and 2 months for Belg season to cover the rural private holdings, about 10 days to cover the urban private holdings and about one month to cover the commercial farms.

In order to improve the coverage, there has been extensive census publicity in the census operation exercise. This helped to sensitize and gain the cooperation of the respondents during data collection. In these efforts, adhoc census committees have been established and replicated to the lowest level of administration that is Farmers Associations and this helped the smooth conduct of the census and raising public awareness to achieve the intended coverage.

2. CENSUS METHODOLOGY

2.1 Scope and Coverage

The 2001/02 (1994 E.C.) Ethiopian Agricultural Sample Enumeration (EASE) was designed to cover the rural and urban parts of all weredas in the country on a large-scale sample basis. This coverage encompasses 460 weredas in 58 administrative zones of the country excluding the pastoralist areas of the Afar and Somali Regional States. In these weredas the originally selected primary sampling units amounted to 11,292 rural and 4,378 urban Enumeration Areas (EA's).These EA's were selected at wereda level to be covered in the EASE, in order to provide data on agriculture at these administrative levels in the country.

At the time of the census, the S.N.N.P. Regional State consisted of twelve zones; seven special weredas: 95 weredas and 146 towns. The rural parts of the region have a total of 10,489 EA's while the urban parts have a total of 848 EA's.

In the 12 zones and 7 special weredas of the region, 94 weredas were covered in the census. In these weredas, 2,304 rural EA's and 646 urban EA's, were sampled but EA's that were covered in the census and found to be acceptable for tabulation amounted to 2,278 in the rural areas and 645 EA's. in the urban areas. The remaining 27 EA's were not covered in the census due to various reasons. With respect to ultimate sampling units (agricultural households), it was planned to cover 69,180 agricultural households in rural areas and 18,978 in urban areas but about 68,175 rural and 18,930 urban agricultural households were actually covered. Based on the results of the census, for the rural parts of the region, the coverage rate of sampled EA's was 98.9 percent and the response rate of sampled agricultural households was 98.5 percent. The coverage rate was 99.8 percent and the

response rate was 99.7 percent in the urban domain. The coverage of sampled EA's and agricultural households by wereda are given in Appendix II.

TABLE II:1 AREA COVERAGE OF THE 2001/02 (1994 E.C.) AGRICULTURAL SAMPLE ENUMERATION IN S.N.N.P. REGION

ZONE	S.N.N.P. REGION				EAs COVERED	
	TOTAL		COVERED			
	WEREDA	TOWN	WEREDA	TOWN	RURAL	URBAN
Guraghe	14	22	14	22	347	84
Hadiya	4	16	4	16	100	50
K.A.T.*	5	10	5	10	121	44
Sidama	9	13	9	13	224	99
Gedeo	4	7	4	7	100	50
Wolayita	7	10	7	10	175	72
South Omo	6	10	5	10	113	30
Shaka	3	3	3	3	71	20
Kaffa	10	15	10	15	250	42
Gamo Gofa	13	16	13	16	323	82
Bench-Maji	8	10	7	9	156	28
Dawuro	5	5	5	5	124	11
Yem Sp. W.	1	1	1	1	25	1
Amaro Sp. W.	1	1	1	1	25	4
Burji Sp. W.	1	1	1	1	25	4
Konso Sp. W.	1	2	1	2	25	6
Derashe Sp. W.	1	1	1	1	25	10
Basketo Sp. W.	1	1	1	1	24	4
Konta Sp. W.	1	2	1	2	25	4
Total	95	146	93	145	2278	645

* Kenbata Alaba Timbaro Zone

2.2 Sampling Frame

The list of enumeration areas for each wereda was compiled from the 1994 Ethiopian Population and Housing Census cartographic work for the S.N.N.P. Region and was used as a frame for the selection of the Primary Sampling Units (PSU). The 1994 Population and Housing Census enumeration area maps of the region for the selected sample EA's were updated, and the EA boundaries and descriptions were further clarified to reflect the current physical situation. The sampling frame used for the selection of ultimate sampling units (agricultural households) was a fresh list of households, which was prepared by the enumerator assigned in the sampled EA's using a prescribed listing instruction at the beginning of the launching of the census enumeration.

2.3 Sample Design

In order to meet the objectives and requirements of the EASE, a stratified two-stage cluster sample design was used for the selection of ultimate sampling units. Thus, in the region, each wereda was treated as stratum for which major findings of the sample census are reported. The primary sampling units are the enumeration areas and the agricultural households are the secondary (ultimate) sampling units. Finally, after the selection of the sample agricultural households, the various census forms were administered to all agricultural holders within the sampled agricultural households.

For the private peasant holdings in the rural areas a fixed number (25) of sample EA's in each wereda and 30 agricultural households in each EA were randomly selected (determined). In urban areas, weredas with urban EA's of less than or equal to 25, all the EA's were covered. However, for weredas with greater than 25 urban EA's, a sample size of 25 EA's were selected. In each sampled urban EA, 30 agricultural households were randomly selected for the census. The sample size determination in each wereda and thereby in each EA was based upon the required precision level of the major estimates and the cost consideration. The pilot survey and the previous year annual agricultural sample survey results were used to determine the required sample sizes per wereda.

2.4 Sample Selection of Primary Sampling Units

Within each wereda (stratum) in the region, the selection of EAs was carried out using probability proportional to size. In this case, size being total number of agricultural households in each EA obtained from the listing exercise undertaken in the 1994 Ethiopian Population and Housing Census of the region.

2.5 Listing of Households and Selection of Agricultural Households

In each sampled enumeration area of the region, a complete and fresh listing of households was carried out by canvassing the households in the EA. After a complete listing of the households and screening of the agricultural households during the listing operation in the selected EA, the agricultural households were serially numbered. From this list, a total of 30 agricultural households were selected systematically using a random start from the pre-assigned column table of random numbers. The sampling interval for each EA was determined by dividing the total number of agricultural households by 30. For crop cutting exercise purposes (rural domain) a total of 20 agricultural households were randomly selected from the 30 sampled agricultural households. The systematic random sampling technique was employed in this case, because its application is simple and flexible, and it can easily yield a proportionate sample.

In the urban parts of the region, 645 EA's in the 145 towns were covered. Then, the listing of households in each E.A. was carried-out. In the listing exercise households that are considered agricultural households were identified. Then, the agricultural households listed in the E.A. amounted upto 30, all such households were covered in the enumeration. However, if such households exceeded 30, then 30 households were systematically selected among the listed and identified agricultural households in the E.A. and were covered in the enumeration.

Estimation procedure of parameters of interest like total, yield and ratio and their sampling errors is presented in Appendix I. Standard errors and coefficient of variations of estimates for selected variables are given as an annex at the end of the relevant chapter.

3. CENSUS OPERATIONS

3.1 Organization of Field Work

The magnitude of the census operation was a challenge to the Central Statistical Authority (CSA) to organize and mobilize human, material and financial resources. But the CSA's capacity was enhanced to cope with these limitations, especially the logistics involved in the operation by the issuance of the Agricultural Census Act and establishment of adhoc structures.

Since the census operation was too large to direct and control effectively from the Head Quarters, field organization was used as a link between the sources of data and the central office. Field organization comprised the branch statistical office in the region constituting four offices i.e. one each in Awasa, Arba Minch, Hosana and Mizan Teferi and additional three temporary Branch Census Offices i.e. one each in Negele, Dila and Sodo. These seven offices were augmented with supervisors, enumerators, other support staff, logistics and the temporary structures. The temporary structures included the establishment of census committees at the regional, zonal, wereda and establishment of this committee went down to the lowest administrative hierarchies, i.e. to the peasant association levels in order to enlist support and cooperation from the local people. In addition to the committees, commendable cooperation and assistance were also extended by other governmental and non-governmental organizations in the region at different stages of the census.

The field organization was required for the data collection operations and for the strict control and supervision of the fieldwork. The enumerators were the responsible field staff for data collection. They were full time enumerators hired on a contract basis. Most of them were recruited from localities in which they were assigned to undertake the data collection activities. At country level, for census undertaking in the rural parts of the region, a total of 12,398 enumerators were recruited, trained and hired for the census data collection and 1,199 of whom were held as reserve. Moreover, for undertaking the census in the urban parts of the country, a total of 4,378 enumerators were selected from those who were hired for the rural parts of the country. Of this total, the S.N.N.P. Region had a share of 2,523 enumerators, where 232 of them were held as reserves. For undertaking the census in the

urban parts of the region 646 enumerators were selected out of those who were assigned in the rural EA's. The enumerators had an educational background of grade 12 and above. During the data collection operation, the enumerators lived in their places of assignment i.e. the sample EA. During the census, each enumerator was accompanied by a guide and an assistant who is familiar with the people and well informed about the agricultural practices in the area.

The CSA permanent supervisors in the region were responsible for recruitment, selection, and training of enumerators, and census supervisors. Moreover, they were responsible for supervision of data collection, remuneration, retrieving and dispatching the completed forms to their respective Branch Statistical Offices. They were also responsible for handling administrative and other technical problems. At country level, a total of 2,240 supervisors were involved in the census. The supervisor-enumerator ratio was 1:5 and supervision was carried out on regular basis. The supervision was coordinated and monitored by professional staff of the CSA. The logistics equipment of the census included programmable calculators, field compasses, measuring tapes and kitchen balances each numbering about 14,000. Moreover, it included 273 four wheel drive vehicles and numerous other instruments. Each enumerator was provided with all the necessary logistics equipment for the data collection. In S.N.N.P. Region, a total of 490 supervisors and 2,523 enumerators were involved and various field equipment were given to these field staff. The equipment used include, 46 field vehicles, 2,345 programmable calculators, 2,437 field compasses, 2,437measuring tapes, 2,437 kitchen balances, … etc.

3.2 Training

The success of a census operation and data quality depend on the type of training given to the enumerators and supervisors. The training helps the enumerators and supervisors secure a common understanding of the tasks to be performed and the standard procedures to be followed in census undertaking. Good data quality is assured when the training meets its objectives and the enumerators and supervisors show a sense of responsibility and enthusiasm in the exercise of the census operation.

In view of the above point, the CSA organized a two stage training programme, that is, training of trainers followed by training of the field staff. The first stage training was given at the CSA Head Quarters in Addis Ababa, to the trainers consisting of professional staff from the CSA Head Quarters and the CSA Branch Statistical Offices and other relevant federal, regional and zonal government organizations and senior CSA supervisors. The training that lasted for 30 days, included classroom sessions field practices and demonstrations. A total of 550 trainers took part in the training.

The first stage training was then followed by the second stage training, and it took place in 47 training centers located in different zones all over the country. The training activity for the S.N.N.P. Region were held in Awasa, Arba Minch, Hosana, Mizan Teferi, Negele, and Sodo, Towns. Extensive training was given to the field staff. The instructions in the training focused more on the procedures and techniques of data collection and the responsibility shouldered both by the enumerators and the supervisors. The instructions, details of techniques and procedures of enumeration were covered in the manual. The manual served as an instruction text and a reference guide. The rigorous theoretical training was emphasized by a series of field practice and demonstrations. After about 50 days of training and field practice, a regorous examination prepared at the census headquarters, in Addis Ababa, was given to the enumerators and supervisors at each training center. Based on the examination results only those enumerators who passed the exam were hired and assigned to their enumeration areas.

3.3 Method of Enumeration

In Ethiopia, where a significant number of the agricultural population live in remote and inaccessible areas, data collection is time consuming and cumbersome. The problem is further aggravated by the large number of peasant holding operators, their geographical spread, high level of illiteracy among the operators and scattered land holdings. In such a situation where the agricultural statistics system has not been fully developed, besides the above problems, the appropriate enumeration method is house to house interviewing of holders and objective measurement of their holdings and crop yields.

Accordingly, most of the information on crop area and yield was elicited from the holders through interview and the remaining information was obtained by physically measuring the data items of interest. This was done by enumerators who identified the selected holders, interviewed them, measured all their crop fields using measuring tapes, field compasses, and scientific calculators. Moreover, they harvested and weighed the yields obtained using kitchen balances from plots of randomly selected crop fields.

As in many countries, a phased approach to the census was also used in Ethiopia in order to make the workload of manageable size and capture the data as the events unfolded. The first phase of the census was the collection of data on demographic and economic characteristics of the rural peasant households; the second one was the data collection on farm management practices of these rural peasant households using an interview method for both seasons. Data on crop area and yield of temporary and permanent crops was collected in the third phase of the census by visiting the farm operators and physically measuring the crop fields since the farmers are not familiar with standard units.

All crop fields of the randomly selected holders in each enumeration area were measured using the FAO recommended method. That is, first by identifying the boundaries of the fields, determining their shape which was mostly irregular and taking compass bearings of each side with respect to the north. This is followed by measuring the length of each side of the field and using a programmable calculator to arrive at both the area of the field and the closure error. The objective of arriving at the closure error is to find out how well the field was measured.

The responses to the interview and results of the measurement were recorded on a structured questionnaire. The interview method helped on the spot clarification of objectives, concepts and form of information sought from the respondents during the interview.

Since crop production is a function of area and yield, yield measurement was done using the crop-cutting method. The method involved crop-cutting from small subplots of rectangular

shape of different sizes randomly placed in the selected crop field for each crop type and subsequent threshing, drying and weighing and recording the weight of the harvest. The crop cutting was performed for a sub-sample of 20 out of the 30 households selected in each enumeration area. A 4x4 meter plot was randomly demarcated for cereals, pulses, and oil seeds and one square meter or 1 meter x 2 rows plot was designated for vegetables and root crops for the crop-cutting exercise.

The yields harvested from the plots were immediately weighed (green weight) and /or weighed again after two weeks of drying to conform to the normal holder harvesting and drying practices. The green and dry weights were recorded on the appropriate form.

Data collection activity on livestock, poultry and beehives in the rural areas; all agricultural data in urban areas; commercial farms, and farm implements including miscellaneous items were the fourth, the fifth, the sixth and the seventh phases of the census, respectively, where subjective approach was applied for all these phases. However, the Belg season area, production and farm management practices data, which was the eighth phase of the census, involved both objective and subjective methods, i.e., fields under temporary crops were objectively measured while the production and farm management practices data were collected by interviewing the sample agricultural holders.

3.4 Census Forms And Field Equipment

3.4.1 Census Forms

Forms and equipment are instrumental in gathering information from various sources. The census forms are the vehicle and basic document for collecting the desired data. These include general-purpose forms covering farm management practices, demographic and economic characteristics, area, production of both temporary and permanent crops; livestock, poultry and beehives, ...etc. These forms are formulated for recording data generated through interview as well as objective measurements.

Although the planning, organization and execution of the census were the responsibilities that rested within the CSA, development of the census forms was a tedious task that

involved the formation of a working group composed of members of government and non-government organizations who are major users of agricultural data. Members of the working group were given the opportunity to identify their data requirements, define the needs of others and determine the specific questions that the forms should contain. The working group included the staff of the organizations that are involved in agricultural planning, collection of agricultural statistics and the use of data within the agricultural sector.

The working group designed different forms for the various data items on crop area, production, and other variables of interest to meet the needs of current data users and also considered the future expectations. Attempt was made to make the content of the forms of acceptable length by distributing the variables to be collected in the different census forms. As can be observed in the census questionnaires presented in Appendix III, the rural census questionnaires/forms include:-

- The listing forms 94/0 and 94/1 that are used to record all households in the enumeration area, identify the agricultural households and select the units to be covered by the census.

- Form 94/2 is developed to list all the members of the sampled agricultural households and record the demographic and economic characteristics of each of the members.

- Forms 94/3A, 94/3B, 94/3C and 94/3D *[1] are prepared to enumerate crop data through interview and objective measurement.

- Form 94/5 is designed to record crop area data via the physical or objective measurement of crop fields.

- Form 94/6 is used to list all the fields under crop and select a crop field for each type of crop randomly for crop cutting exercise.

---

* *Form 94/4 was the questionnaire used for collecting data on crop production forecast for 2001/02 and the data collected using this form was published in December 2001*

- Forms 94/7A, 94/7B, and 94/7C are developed for recording yield data on cereals, oil seeds, pulses, vegetables root crops and permanent crops by weighing their yields obtained from sub-plots and/or trees selected for crop-cuttings.

- Form 94/8 is prepared to enumerate livestock, poultry and beehives data by type, age, sex and purpose including products through interview (subjective approach).

- Forms 94/9, 94/10 and 94/11 are used to collect data on crop and livestock product usage; miscellaneous items and farm tools, implements, draught animals and storage facilities, in that order, by interviewing the sample holders.

- The last but not least forms are the Belg season questionnaires identified as :- 94/12A and 94/12B that are used to record data on farm management practices of the season subjectively, while 94/12C is for recording Belg season crop area through objective measurement and volume of production through interview approach.

On the other hand, the census questionnaires/forms used in the urban areas include:-

- Form U-94/1 which used to record all households in the EA, identify the agricultural households and select the units to be covered by the census.

- Form U-94/2 is developed to list all the members of the sampled agricultural household and record the demographic and economic characteristics of each of the members.

- From U-94/3 is prepared to enumerate crop data through interview method.

- Form U-94/4 is prepared to enumerate livestock, poultry and beehives data by type, sex, age and purpose including products through interview (subjective approach).

- Form U-94/5 is used to collect data on crop and livestock usage.

The clarity of the forms was reinforced by the enumerators' as well as the supervisors' instruction manuals that dealt with an extensive elaboration on data collection with regard to the variables in the various forms.

3.4.2 Field Equipment

A census of agriculture involves the coverage of a large number of variables. Moreover, most of the data (variables) needed are of quantitative nature. But, as in most developing countries where illiteracy is high, in Ethiopia and thereby in the region, holders neither keep the records of the size of their holdings' and amount of their crop production, nor do they know standard units to measure the size of land they operate and volume of crop they produce. Under such circumstances, collecting data only through an interview has many limitations and it is not easy for an enumerator to obtain relatively accurate information on the volume of production and area under crops.

In order to overcome these shortcomings in the census, quantitative data on area under crop and yield of crops have been collected through objective measurements from designated plots of crop field. Fields under crops were measured by compass traversing. That is, by measuring the lengths of the sides of each crop field and taking compass bearings. Measuring tapes each 20-50 meters, compasses with a half degree precision, metal pegs and programmable calculators for computing the area were used. Besides the above equipment, balance scales and bags made of cloth were used for yield measurements and drying. Area and yield measurements were the most cumbersome and time consuming aspects of the census as the enumerators had to visit all the fragmented and scattered crop fields of the holders.

3.5 Quality Control in Data Collection

The quality of official agricultural statistics should be relatively high in order to provide maximum benefit to users. The CSA, as a producer of statistics, has been concerned about

the quality of the data right from the conception of the agricultural census. It has made every endeavor to maintain the data quality by lending more attention to those aspects of the census that affect the quality of the data.

Nearly all census activities starting from the designing of the questionnaires to data processing have significant impact on the quality of data. Efforts have been put into each activity of the census to assure data quality. Forms were designed sufficiently in advance of the commencement of the census enumeration in the field in order to have ample time for pre-testing, under-taking the pilot census and providing training to the enumerators. The forms were pre-tested in different parts of the country for about three times in addition to their application in the pilot census. Concepts and definitions used in the forms were expounded in the instruction manual. Attempts were made to formulate the questions with clarity and logical order. Questions about different subjects were written on different forms to avoid the mix of issues and restrict the length of the forms.

An enumerators' instruction manual was prepared and used as a training and reference guide to help the enumerators in understanding clearly all the details and procedures followed in the census and answer questions raised during the interviews. It contained questions on the forms with explanations, concepts, definitions, techniques of interviewing, duties and obligations of enumerators. A separate instruction manual was also prepared for supervisors in a similar fashion to all intents and purposes of supervision.

Training and supervision are also factors that affect data quality. The standard of training given to enumerators and supervisors is well reflected in the census results. With this in mind, the CSA offered a rigorous and thorough training to the enumerators and supervisors. Ample time has been allotted to it to help the trainees grasp the theoretical and practical aspects of data collection. The training sessions were repeatedly supplemented by field practice and demonstrations to reinforce the trainees understanding of the course. A written examination was given to all the trainees to screen and assign the best ones for the census. The supervisors have had a separate training in supervision in which the responsibilities of supervisors, field supervision, checking and editing completed forms and preparations of

progress reports were reiterated. The supervisors reviewed the enumerators' work, re-interviewed samples of holders and re-measured samples of fields as part of supervision to verify the enumerators' work.

Data quality is also contingent on the cooperation and willingness of the holders to provide the desired information. In order to seek the cooperation of the holders (respondents) promotional efforts have been made using the electronic and print media. Thus, regarding the census publicity, poems, dramas and other programs were presented on the country's TV, Radio and the Press. The CSA prepared, customized and distributed census materials such as brochures, fact sheets, posters, caps with census emblem, calendars and other items to relevant institutions and government officials. Moreover, with respect to the progress of the census operations, CSA gave a number of press releases to foster public support and cooperation. Branch offices and supervisors worked with local officials and adhoc committees to obtain written and verbal support of the census operations in their speeches and public appearances.

3.5.1 Concepts and Definitions

Information on all items of agriculture is not useful until the items are distinctly defined and understood. The procedure of stating data items and related terms is a prerequisite for making standards and definitions for collection and compilation of agricultural data. The intent of using standard concepts and definitions is not only to provide quality data but also to ensure that the right items are enumerated and measured accurately to reflect the agricultural situation.

Standard concepts and definitions used in a census setup provide clear linkages between various tables of the census and previous surveys and maintain consistent enumeration and measurement of variables of interest. To this end, the CSA has put a lot of efforts into communicating concepts and definitions to the census field staff through training and instruction manuals. The concepts and definitions used in the census were made to conform to the FAO standard with a slight adaptation of a few of them to suit the agricultural

situation in Ethiopia. The concepts and definitions used in the census included the following: -

Enumeration Area (EA): an enumeration area in the rural parts of the country is a locality that is in most of the cases less than and only in some cases equal to a farmers' association in geographical area and usually consists of 150-200 households.

Household: a household may be either:

a) a one person household, that is a person who makes provisions for his own living without combining with any other person to form part of a multi-person household or

b) a multi-person household, that is, a group of two or more persons who live together and make common provisions for food and other essentials of living. The persons in the group may pool their incomes and have a common budget to a greater or lesser extent. They may be related or unrelated persons, or a combination of both. These persons are taken as members of the household.

Agriculture: the growing of crops and/or raising of animals for own consumption and/or sale.

Agricultural Household: a household is considered an agricultural household when at least one member of the household is engaged in growing crops and/or raising livestock in private or in combination with others.

Holding: a holding is all the land and/or livestock kept, which is used wholly or partly for agricultural production and is operated as one legal entity by one person alone, or with others without regard to management, organization, size or location.

Holder: a holder is a person who exercises management control over the operation of the agricultural holding and makes the major decision regarding the utilization of the available

resources. He/she has primary technical and economic responsibility for the holding. He/she may operate the holding directly as an owner or a manager. Under conditions of traditional agricultural holding the holder may be regarded as the person, who with or without the help of others, operates land and/or raises livestock in his/her own right, i.e. the person who decides on which, where, when, and how to grow crops or raise livestock or both and has the right to determine the utilization of the products.

Parcel: a parcel of holding is any piece of land entirely surrounded by land and/or water and/or road and/or forest, . . .etc which is not part of the holding. It may consist of one or more cadastral units, plots or fields adjacent to each other.

Field: a field is defined as any plot of land which is a parcel or part of a parcel under the same or mixed crops or any other form of private holding.

Crop: includes cereals, pulses, oilseeds, vegetables, root crops, fruits, coffee, enset, chat, hops, sugar cane, cotton, tobacco, . . . etc produced for food, making drinks, stimulation and making fabrics or clothings.

Crop production: the processes of growing and harvesting of the above crops for own consumption and/or sale.

Temporary Crops/Annual: Annual temporary crops are crops which are grown in less than a year's time, sometimes only a few months with an objective to sow or replant again for additional production following the current harvest. Continuously grown crops planted in rotation are also considered as temporary crops since each is harvested and destroyed by ploughing in preparation for each successive crop.

Permanent Crops: Crops which are grown and occupy land for a long period of time, not requiring replanting for several years after each harvest, are considered as permanent crops. All fruit trees (i.e., oranges, mandarin, banana, …etc.) and trees for beverages (i.e., coffee, tea, Gesho, … etc.) are considered permanent crops but meadows and pastures are excluded.

Meher (main) Season Crop: any crop harvested between Meskerem (September) and Yekatit (February) is considered as Meher season crop.

Belg Season Crop: Any crop harvested during the months of March (Megabit) and August (Nehase) is considered to be Belg season crop.

Fallow Land: land which has been or intended to be kept at rest for at least one agricultural year and a maximum idleness of less them five years is considered fallow land.

Grazing Land: Land used for growing herbaceous forage crops, either through cultivation or naturally is considered to be grazing land.

Wood Land: All tracts of timber, natural or planted as part of the holding, which has a value as wood, timber, other wood products and/or used for protection. Forest land used for recreational purposes would not be included as Wood land.

Other Land Uses: Land occupied by the holders' houses and/or buildings, parking areas, gardens, barn, wells and ponds would be included as other land uses.

Irrigated Area: refers to the area of land purposely and actually provided with water, other than by rain, for improving the production of crops. The uncontrolled flooding of land by the over flow of rivers or streams is not categorized as irrigation practice although sometimes farmers use this incidence for production.

Improved Seed: is defined as crop variety which gives significantly higher yield, better quality and/or better benefit compared to traditional varieties of seeds, and usually produced by the Ethiopian Seed Enterprise (ESE) in Ethiopia.

Fertilizer: refers to anything added to the soil intended to increase the amount of plant nutrients available for crop growth. Usually, fertilizers are divided into two parts, natural

and commercial. Examples of natural fertilizers are farmyard manure, wood ashes,...etc., while commercial fertilizers are DAP (Di- Ammonium Phosphate), UREA (Ammonium Nitrate), ...etc.

Pesticides: pesticides are chemicals useful for mitigation, control or elimination of pests which are troublesome or harmful to crops. Insecticides, herbicides and fungicides are all considered as pesticides.

Draught Animal: Refers to animals that are engaged in activities such as ploughing, threshing, ...etc

Dairy Cow: Refers to any type of cow used to give milk previously and/or provide milk currently or have never given milk before and pregnant now. Heifers are not included in this category.

Milking Cow: Refers to cows actually milked during the reference period, i.e. February 10, 2001 to February 9, 2002.

Laying Hens: Refers to all hens and pullets of all types which have laid eggs during the reference period, i.e., Feb 10, 2001 to Feb 9,2002.

Extension Package Programs: Are outreach programs operating in rural areas for private holdings aiming to transfer modern agricultural technologies to increase crop and livestock productivity.

4. DATA PROCESSING

4.1 Editing, Coding and Verification

In the 2001/2002 Ethiopian Agricultural Sample Enumeration (EASE), the filled-in forms that were retrieved from 47 Branch Statistical Offices were primarily received and systematically registered at the documentation unit of the CSA head quarters in Addis Ababa. Before launching the actual editing and coding activities, the Natural Resources and

Agricultural Statistics Department staff gave adequate training to the 157 editors and coders. These editors and coders carried out the manual editing, coding and verification of the filled-in EASE questionnaires in two shifts.

At the outset, the editing and coding activities for the filled-in forms on area and agricultural practices took place, this was followed up by the editing and coding of the forms on the production of temporary crops (cereals, pulses, oil seeds, vegetables and root crops), livestock, farm implements, permanent crops, Belg and miscellaneous questionnaires region by region. For the filled-in forms on area and agricultural practices, verification was carried out on 100% basis for the first five weeks from the launching of the activity and then considering the quality performance of editor-coders the activity was dropped to 66% of the forms gradually. On the other hand, the verification activity has been carried out on 100% basis for the filled-in forms on production of the temporary and permanent crops, livestock, farm implements and all other completed forms.

For S.N.N.P. region, the editing, coding and verification of the filled-in forms in general took about 66.6 working days. That is, the editing, coding and verification of the filled-in forms for area, agricultural practice, the production of the temporary and permanent crops, and livestock took about 40.5 working days, while that of the filled-in forms on farm implements, demographic characteristics, Belg season and the urban forms took around 26.1 working days.

4.2 Data Entry, Cleaning and Tabulation

About 144 data encoders were assigned to undertake the data entry activity of 2001/02 EASE and it has been carried out on two-shift basis. Before the starting of the data entry operation data encoders were trained for about 5 days using computer programs developed by the Data Processing Department staff. The Programmers prepared the data entry programs using CENTRY, which is a data entry module of IMPS (Integrated Microcomputer Processing System).

The data entry exercise has been carried out using 76 personal computers (PC's). Like that of the manual editing and coding activity, the filled-in forms on area and agricultural practices were entered first and this was followed by entry of the filled-in forms on the production of temporary crops, livestock, farm implements, permanent crops, Belg and miscellaneous questionnaires region by region.

In order to ensure the quality of the data entry work, verification exercise was carried out. The entry of the filled-in forms on area and agricultural practices were verified on 100 % basis. Then the verification exercise was dropped to 66 % from the 6th week of the launching of the operation and was further reduced to 50% from the 10th week onwards by observing and assessing the magnitude of the percentage of errors. Later on verification process was carried out on 100% basis for the filled-in forms on the production of temporary and permanent crops, livestock, farm implements and all other completed forms. The verification activity was carried out through the process of re-entering the data.

For S.N.N.P. region, the whole data entry process of the filled-in forms on area, agricultural practice, the production of the temporary and permanent crops, and livestock took around 52.2 working days, while that of the filled-in forms on farm implements, demographic characteristics, Belg season and the urban forms took about 49.4 working days.

Data entered into the computer needs to be checked for completeness, consistency and validity. For this purpose computer edit programs were prepared by programmers using CONCOR, which is the editing module of IMPS. Using print-outs from these programs and referring to the filled-in census forms, corrections were made by nine trained manual data cleaning technicians. Moreover, nine other data-cleaning computer operators were involved in making the actual corrections of the data on the computer.

Additionally, an intermediate set of instructions or programs were made available and applied on the data to prepare information suitable for tabulation. These programs were prepared using CSPro and IMPS softwares. Like IMPS Software, CSPro is used as a tool

for entering, editing and tabulating data. CSA used the CSPro software for data editing and calculation of CVs.

Data made ready for tabulation through the process of cleaning and intermediate programs was finally used to generate the required tables. This was done using tabulation programs developed by the senior programmers of the Data Processing Department. The CENTS software, a tabulation component of IMPS, was used in producing the 2001/02 EASE results.

5. MEASURES OF PRECISION

These are measures that indicate the variable error that may be expected in the estimates derived from the sample. The common measures are variances, standard errors and coefficients of variation (CV). Out of these measures, the results of standard errors and coefficients of variation of estimates for selected variables are presented as an annex at the end of each chapter.

For comparing the variability of different crop estimates or of the same crop estimates in different reporting domains, the coefficient of variation (the standard deviation expressed as a percentage of the estimate), should be used since it is a unit-less measure.

In general, estimates with CV less than 30% are considered as reliable estimates (assuming no bias). Estimates between the ranges of 30% to 50% CV's are considered less reliable and users are advised to use them cautiously. This is due to the fact that the higher the CV the more unreliable the estimate will be. Estimates with CV greater than 50% are not shown or were suppressed, and instead they are marked with asterisk (*), because these estimates (with CV > 50%) are not reliable to be used for any demand.

CHAPTER III
SOCIO-ECONOMIC CHARACTERISTICS OF THE POPULATION IN AGRICULTURAL HOUSEHOLDS

INTRODUCTION

Population as a producer and consumer is closely related with agriculture. On the one hand, population affects production in general and agricultural outputs in particular by furnishing the required labour. On the other hand, the size of a population and its anticipated growth is the main factor determining food consumption requirements. Regarding the balance between population and consumption, if more people are to be fed than the food or services produced, saving and capital investments will be negatively affected. Moreover, population growth also negatively influences agriculture by putting pressure on the environment, such as water, fertility of land... etc. Population size further influence productivity mainly through the diversification and specialization of the economy, the size of the market, and the importance of foreign trade.

Not only the size, but also the socio-economic characteristics of the population of the agricultural households are important to the agricultural production. Study of the nature of the agricultural sector of a country will not be complete without proper understanding of the socio-economic characteristics of the population engaged in it. The population statistics of the agricultural households can be used to describe the characteristics and distribution of the population in space, its density and degree of concentration, the fluctuation in its rate of growth and the movement from one area to another. Data on population and agriculture will also help in finding out what percentage of resources will be needed at a particular time for the meeting of basic needs of the people and what amount of socially useful and productive labour is available in the country, regardless of whether labour or capital intensive techniques will suit the nation's economy.

Generally, an analysis of statistical data on population residing in agricultural households is important to assess the size, structure and characteristics of the human resources involved in and supported by the sector. Such kind of information will provide the human background for planners and policy makers in their attempt to formulate policies that helps improve the sector's output as well as the living conditions of the rural population.

Cognizant of this fact, the 2001/2002 Ethiopian Agricultural Sample Enumeration has collected basic social and economic characteristics of the population in agricultural households in October 2001. This chapter assesses the resulting data related to the size, the structure and distribution of the population in agricultural households with some selected variables. These variables include size and age-sex structure, household size, relationship to the head of the household, marital status, literacy, educational level, working status, reason for not working, type of occupation, and employment status. Moreover, this chapter presents statistical tables that show the results at zonal and wereda levels. In the Annex to this chapter are also given tables showing Estimates, Standard Errors (S.E.) and Coefficient of Variation (C.V.) for some relevant variables.

2 SIZE AND AGE-SEX STRUCTURE OF THE POPULATION IN AGRICULTURAL HOUSEHOLDS

In this section, the size and age-sex composition of the population in agricultural households of Southern Nations, Nationalities and Peoples' (S.N.N.P) Region will be assessed. The population in agricultural households comprises of all persons residing in households with at least one agricultural holder, where a holder is defined as a person who exercises management and control over the operation of the agricultural holding such as land and livestock and makes the major decision regarding the utilization of the available resources (detailed explanation of holder and holdings are provided in Chapter II of this report in the section that deals with concepts and definitions). Whenever is appropriate the assessment will be done separately for non-holders, holders and type of holding.

2.1 Size of the Population in Agricultural Households

Summary Table III.1 presents the estimated population size of the agricultural households in Southern Nations, Nationalities and Peoples' Region classified by sex, place of residence and holding status. According to the result of this sample enumeration, the population in agricultural households of the region is estimated to be 12,431,842. Of the total population in agricultural households, 12,057,752 are residing in rural areas and the remaining 374,090 that is, only 3 percent of the population in agricultural households is residing in urban areas.

The enumeration results show that there were 2,712,418 agricultural holders in the region, making up 21.8 percent of the total population residing in agricultural households. Further

breakdown of the agricultural holders by type of holding is presented in Summary Table III.2. Accordingly, holders practicing crop and livestock farms constitute the largest proportion (76.2 percent) of total holders. Holders practicing crop only farms make up 14.7 percent while those practicing livestock only are about 9.1 percent of total holders.

Summary Table III.1 Size of the Population in Agricultural Households by Sex and Place of Residence

Place of Residence/ Sex	Total Population in Agricultural Households		Holders		Members Other Than Holders	
	No.	%	No.	%	No.	%
Rural + Urban						
Both Sexes	12,431,842	100	2,712,418	21.8	9,719,424	78.2
Male	6,156,604	100	2,130,867	34.6	4,025,737	65.4
Female	6,275,238	100	581,551	9.3	5,693,687	90.7
Rural						
Both Sexes	12,057,752	100	2,643,736	21.9	9,414,016	78.1
Male	5,973,566	100	2,077,284	34.8	3,896,282	65.2
Female	6,084,185	100	566,452	9.3	5,517,733	90.7
Urban						
Both Sexes	374,090	100	68,682	18.4	305,408	81.6
Male	183,038	100	53,583	29.3	129,455	70.7
Female	191,052	100	15,099	7.9	175,953	92.1

Summary Table III.2 Size of Agricultural Holders by Sex, Type of Holding and Place of Residence

Place of Residence/ Sex	Total Holders		Crop Only		Livestock Only		Crop and Livestock	
	No.	%	No.	%	No.	%	No.	%
Rural + Urban								
Both Sexes	2,712,418	100	399,024	14.7	246,142	9.1	2,067,252	76.2
Male	2,130,867	100	303,843	14.3	145,696	6.8	1,681,328	78.9
Female	581,551	100	95,181	16.4	100,446	17.3	385,924	66.4
Rural								
Both Sexes	2,643,736	100	387,336	14.7	226,826	8.6	2,029,574	76.8
Male	2,077,284	100	294,710	14.2	131,827	6.3	1,650,746	79.5
Female	566,452	100	92,626	16.4	94,999	16.8	378,827	66.9
Urban								
Both Sexes	68,682	100	11,688	17	19,316	28.1	37,678	54.9
Male	53,583	100	9,133	17	13,869	25.9	30,581	57.1
Female	15,099	100	2,555	16.9	5,447	36.1	7,097	47

The enumeration result further shows that the proportion of holders among the males to be significantly higher than their female counterparts. In both the rural and the urban areas, the proportion of the holders among the males is more than three times higher than that of the females.

Regarding distribution of the population in agricultural households of zones by type of holding the enumeration result presented in Summary Table III.3 shows that in all zone

combination of crop and livestock is the dominant type of holdings where the proportion who combine crop and livestock is highest (82.8 Percent) for Konta Special Wereda and least (51.9 percent) for Geode Zone. The majority of the population in agricultural households of South Omo Zone holds crop and livestock. On the other hand, exclusive crop farming is more common (46 percent) in Gedeo Zone and least common (8.1 percent) in Kembata Alaba Tembaro Zone.

Summary Table III.3 Distribution of Population in Agricultural Households by Holding Status, Type of Holding, Zone and Place of Residence

Zones	Place of Residence	Total Population in Agricultural Households	Total Holders		Holders by Type of Holding		
			No.	%	Crop Only	Livestock Only	Crop and Livestock
S.N.N.P Region	Rural + Urban	12,431,842	2,712,418	100	14.7	9.1	76.2
	Rural	12,057,752	2,643,736	100	14.7	8.6	76.8
	Urban	374,090	68,682	100	17.0	28.1	54.9
Guragie Zone	Rural + Urban	1,809,583	424,525	100	10.1	10.9	79.0
	Rural	1,759,653	415,376	100	9.9	10.6	79.5
	Urban	49,930	9,149	100	21.2	25.3	53.5
Hadiya Zone	Rural + Urban	1,193,610	257,281	100	10.3	13.1	76.6
	Rural	1,144,459	248,597	100	10.1	13.2	76.7
	Urban	49,151	8,684	100	14.0	12.7	73.3
Kembata Alaba Tembaro Zone	Rural + Urban	819,296	193,733	100	8.1	12.6	79.3
	Rural	783,867	188,046	100	8.0	12.3	79.7
	Urban	35,429	5,687	100	13.3	21.5	65.1
Sidama Zone	Rural + Urban	2,667,784	531,623	100	14.7	5.6	79.7
	Rural	2,614,671	522,415	100	14.6	5.1	80.2
	Urban	53,113	9,208	100	16.3	33.5	50.2
Gedeo Zone	Rural + Urban	717,518	143,591	100	46.0	2.1	51.9
	Rural	687,393	138,455	100	46.2	1.1	52.7
	Urban	30,125	5,136	100	39.7	30.0	30.3
Wolayita Zone	Rural + Urban	1,296,577	300,358	100	16.2	13.1	70.7
	Rural	1,253,402	292,281	100	16.2	12.9	71.0
	Urban	43,175	8,078	100	18.9	20.0	61.1
South Omo Zone	Rural + Urban	398,753	91,652	100	17.5	17.5	65.1
	Rural	385,718	88,918	100	17.8	16.2	66.0
	Urban	13,035	2,734	100	6.8	59.2	34.0
Shaka Zone	Rural + Urban	160,024	33,164	100	25.6	5.1	69.3
	Rural	151,648	31,501	100	26.2	3.7	70.0
	Urban	8,376	1,662	100	12.7	31.5	55.8

Summary Table III.3 (Cont'd)

Zones	Place of Residence	Total Population in Agricultural Households	Total Holders		Holders by Type of Holding		
			No.	%	Crop Only	Livestock Only	Crop and Livestock
Kaffa Zone	Rural + Urban	704,248	159,504	100	8.4	10.4	81.1
	Rural	681,714	154,815	100	8.3	10.3	81.5
	Urban	22,534	4,688	100	13.3	15.7	71.1
Gamo Gofa Zone	Rural + Urban	1,233,498	258,562	100	14.1	5.5	80.4
	Rural	1,198,907	251,965	100	14.2	4.3	81.5
	Urban	34,591	6,597	100	9.3	51.3	39.4
Bench-Maji Zone	Rural + Urban	428,971	102,804	100	14.8	3.0	82.2
	Rural	417,598	100,345	100	14.9	2.3	82.7
	Urban	11,373	2,459	100	11.3	28.5	60.3
Yem Special Wereda	Rural + Urban	72,322	16,410	100	12.7	6.2	81.1
	Rural	71,156	16,161	100	12.8	6.3	81.0
	Urban	1,166	248	100	10.1	-	89.9
Amaro Special Wereda	Rural + Urban	122,087	24,036	100	17.9	4.3	77.8
	Rural	119,968	23,659	100	17.6	4.0	78.4
	Urban	2,119	377	100	37.7	21.0	41.4
Burji Special Wereda	Rural + Urban	42,490	8,008	100	24.8	4.0	71.2
	Rural	40,742	7,698	100	25.2	2.8	72.0
	Urban	1,748	310	100	14.5	33.9	51.6
Konso Special Wereda	Rural + Urban	191,080	36,090	100	13.3	10.7	76.1
	Rural	186,706	35,262	100	13.2	9.9	76.9
	Urban	4,374	828	100	15.5	45	39.5
Derashe Special Wereda	Rural + Urban	118,190	22,682	100	28.7	8.2	63.1
	Rural	113,411	21,782	100	29.5	6.2	64.3
	Urban	4,779	900	100	9.8	56.8	33.4
Dawro Zone	Rural + Urban	342,182	81,144	100	8.4	10.4	81.2
	Rural	337,198	80,110	100	8.2	10.3	81.5
	Urban	4,984	1,034	100	24.6	17.4	57.9
Basketo Special Wereda	Rural + Urban	45,314	10,320	100	29.9	3.2	66.8
	Rural	43,160	9,866	100	30.7	1.9	67.4
	Urban	2,154	454	100	12.8	33.0	54.2
Konta Special Wereda	Rural + Urban	68,314	16,931	100	11.6	5.6	82.8
	Rural	66,380	16,483	100	11.6	5.3	83.2
	Urban	1,934	448	100	12.1	17.0	71.0

2.2 Age-Sex Structure of the Population in Agricultural Households

Age and sex are among the important Factors that determine the status of individuals in their community in general and their involvement in production process in particular. The age-sex composition of a population of an area is the product of past fertility, mortality and migration trends. Age and sex structure are important for the functioning of the economy including the agricultural economy, since these two attributes constitute the main criteria for determining entrance into the work force and the division of labour. It is also important for several purposes. Among others, age-sex data is useful for in-depth analysis of socio-economic characteristics of a given population. Also, age-sex data is vital for making component and sectorial projections.

The percentage distribution of the population in agricultural households by sex, age group, place of residence, and holding status and type is presented in Summary Table III.4. Also, the single year age and five years age distribution of the population in agricultural households are presented in Figure III.1 and Figure III.2, respectively. The population in agricultural households in both rural and urban areas is characterized by young age. As the data in the table shows, about 55% of each of the rural and urban population in agricultural households are under 18 years of age. Those persons aged 60 years and above constitute only small proportion, that is, 4.6 % in rural and 3.8% in urban areas. According to the age pyramid, the age pattern of the region's population in agricultural households appears to be fluctuating (See Figures III.1 to III.3). As can be observed from Figure III.2 the age pyramid began to narrow at the base (0-4 years) and this is possibly due to decline of fertility. The chance of being holder becomes significant after age 25 and gets its peak at age 30-39 years for males and age 60 years and above for females. (See Figure III.3)

The age pattern observed at regional level among total holders also holds true for both crop only holders and crop and livestock holders, with less than 7% of the young under age 25 years practicing crop and livestock agriculture. In the case of persons who are engaged in livestock agriculture only, however, the involvement of the young population who are under age 25 years is highly significant (59.5 percent) probably due to shortage of land. This phenomenon of a significant proportion of the young being livestock only holders is particularly true in rural areas.

Figure III.1 Distribution of Population of Agricultural Households by Sex and age in single Year (Urban + Rural)

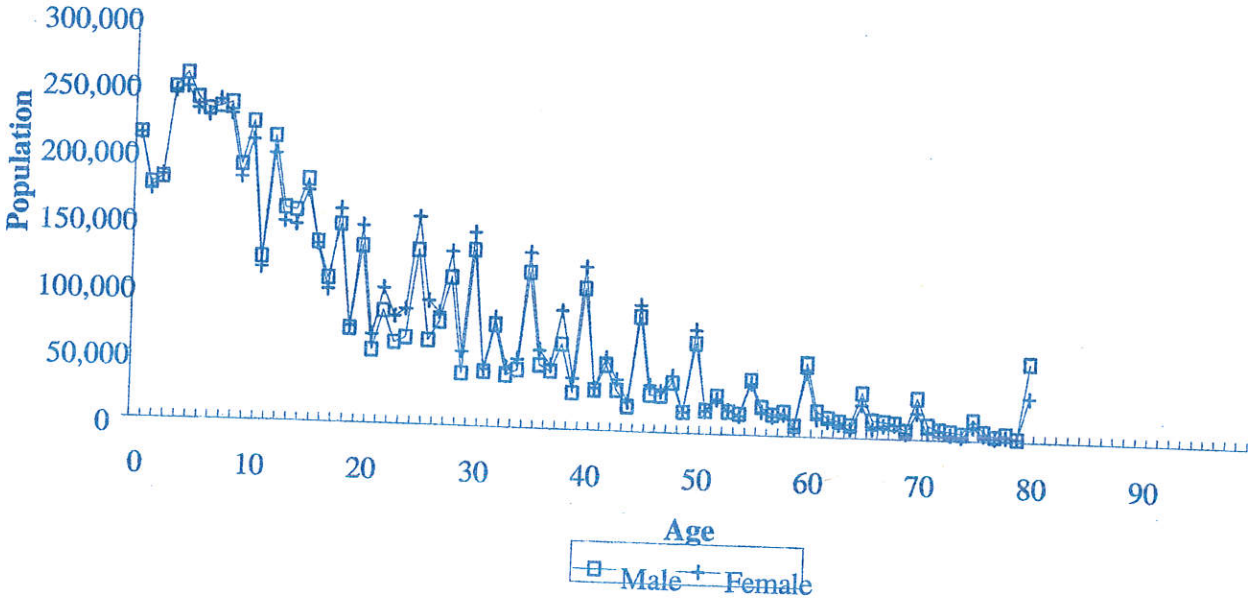

Fig III.2 Age-Sex Distribution of Population in Agricultural Households (urban + rural)

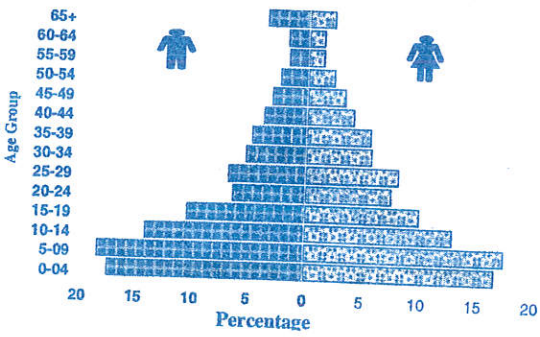

Fig III.3 Age-Sex Distribution of Population of Agricultural Holders (urban + rural)

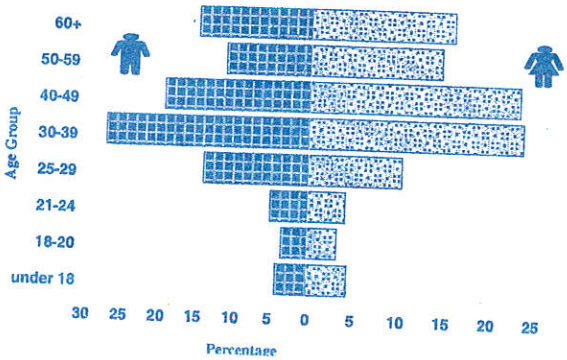

Summary Table III.4 Distribution of Population in Agricultural Households by Sex, Age Group, Holding Status, Type of Holding and Place of Residence

Age Group And Sex	Rural + Urban					Rural					Urban				
	Total Population in Agricultural HHs	Total Holders	Holders by Type of Holding			Total Population in Agricultural HHs	Total Holders	Holders by Type of Holding			Total Population in Agricultural HHs	Total Holders	Holders by Type of Holding		
			Crop Only	Livestock Only	Crop and Livestock			Crop Only	Livestock Only	Crop and Livestock			Crop Only	Livestock Only	Crop and Livestock
All Ages	12,431,842	2,712,418	399,024	246,142	2,067,252	12,057,752	2,643,736	387,336	226,826	2,029,574	374,090	68,682	11,688	19,316	37,678
	100	100	100	100	100	100	100	100	100	100	100	100	100	100	100
Under 18	55.2	4.3	2.5	35.2	0.9	55.3	4.3	2.5	37.8	0.9	55.1	1.7	0.6	5.0	0.3
18 - 20	5.8	3.5	5.7	13.4	1.9	5.8	3.5	5.8	14.3	1.9	7.3	1.8	3.2	2.8	1.0
21 - 24	4.8	4.9	7.9	10.9	3.6	4.8	5.0	8.0	11.5	3.7	5.0	3.2	5.3	2.9	2.6
25 - 29	7.5	13.3	19.5	11.4	12.3	7.5	13.4	19.7	11.7	12.4	7.0	9.7	14.5	7.9	9.1
30 - 39	10.8	26.5	26.8	12.6	28.0	10.8	26.4	26.7	11.3	28.0	11.2	29.6	30.8	29.0	29.5
40 - 49	7.3	20.3	15.7	8.3	22.6	7.3	20.2	15.5	6.8	22.6	7.3	25.5	20.8	26.1	26.7
50 - 59	3.9	12.0	9.4	4.0	13.5	3.9	12.0	9.3	3.2	13.5	3.5	13.4	11.4	12.9	14.2
60+	4.6	15.2	12.5	4.1	17.1	4.6	15.2	12.5	3.3	17.1	3.8	15.1	13.4	13.5	16.5
Male															
All Ages	6,156,604	2,130,867	303,843	145,696	1,681,328	5,973,566	2,077,284	294,710	131,827	1,650,746	183,038	53,583	9,133	13,869	30,581
	100	100	100	100	100	100	100	100	100	100	100	100	100	100	100
Under 18	56.7	4.2	2.9	44.1	1.0	56.8	4.2	3.0	48.2	1.0	55.8	1.7	0.6	5.3	0.3
18 - 20	5.7	3.5	6.6	15.4	2.0	5.6	3.6	6.7	16.7	2.0	7.3	1.9	3.4	2.9	1.0
21 - 24	4.3	5.1	9.0	11.9	3.8	4.3	5.2	9.1	12.8	3.9	4.7	3.2	5.5	2.8	2.7
25 - 29	6.8	14.1	22.1	10.6	12.9	6.8	14.2	22.3	10.8	13.0	5.8	10.5	15.8	8.3	9.8
30 - 39	10.1	27.2	28.2	8.7	28.6	10.1	27.1	28.0	6.3	28.6	10.4	31.4	33.5	31.6	30.7
40 - 49	6.9	19.5	14.0	4.6	21.8	6.9	19.3	13.8	2.4	21.7	7.8	25.4	20.4	26.2	26.5
50 - 59	4.0	11.3	7.2	2.4	12.9	4.0	11.3	7.1	1.4	12.9	3.7	12.1	10.4	11.1	13.0
60+	5.5	15.1	10.1	2.3	17.1	5.5	15.1	10.0	1.4	17.1	4.4	13.9	10.3	11.7	15.9
Female															
All Ages	6,275,238	581,551	95,181	100,446	385,924	6,084,185	566,452	92,626	94,999	378,827	191,052	15,099	2,555	5,447	7,097
	100	100	100	100	100	100	100	100	100	100	100	100	100	100	100
Under 18	53.8	4.5	1.0	22.4	0.7	53.8	4.6	1.0	23.4	0.7	54.2	1.7	0.7	4.3	0.1
18 - 20	6.0	3.3	3.0	10.5	1.5	6.0	3.4	3.0	10.9	1.6	7.2	1.5	2.4	2.3	0.6
21 - 24	5.3	4.2	4.4	9.4	2.8	5.3	4.3	4.4	9.8	2.8	5.2	3.0	4.5	3.1	2.4
25 - 29	8.2	10.4	11.5	12.7	9.6	8.2	10.5	11.6	13.0	9.6	8.1	7.0	9.7	6.8	6.1
30 - 39	11.5	23.7	22.2	18.3	25.5	11.5	23.8	22.3	18.1	25.5	11.8	23.1	21.1	22.2	24.4
40 - 49	7.7	23.3	21.1	13.7	26.4	7.7	23.3	21.0	13.0	26.4	6.8	26.0	22.1	25.8	27.7
50 - 59	3.8	14.5	16.3	6.4	16.2	3.8	14.5	16.4	5.7	16.2	3.3	17.9	15.3	17.3	19.4
60+	3.7	15.9	20.4	6.7	17.2	3.7	15.8	20.3	6.0	17.1	3.4	19.7	24.3	18.2	19.2
Sex Ratio	98.1	366.4	319.2	145.0	435.7	98.2	366.7	318.2	138.8	435.8	95.8	354.9	357.5	254.6	430.9

The sex distribution of a population can be studied using indices called "sex ratios" that are calculated as a ratio of males per 100 females. When the ratio is over 100, the males are in excess and when less than 100 the females predominate. The sex ratio of the population in agricultural households by holding status and type of holding are calculated and presented at the bottom of Summary Table III.4. In a population where there is no sex selective migration, the overall sex ratio is expected to be around 100. In addition, sex ratio for the population in agricultural households will be affected by movements of people between agricultural and non-agricultural households within the region itself. For the population in agricultural households of Southern Nations, Nationalities and Peoples' Region, the overall sex ratio is found to be 98.1, showing slight excess of females over males. In both the rural and urban areas, the number of females exceeds that of the males.

The table further shows a sex ratio of 366.4 for agricultural holders. That is, for every 100 female holders there are 366 male holders. The excess of male holders over female holders is extremely large among those practicing both crop and livestock holding. The pattern observed at regional level appears true in both urban and rural areas, with urban holders showing relatively higher sex ratios for both crop only holders and for those practicing livestock only.

2.3 Household Size

Size of household refers to the entire number of persons- related or unrelated who comprise one private household. In this survey a household is defined as either single person who makes provisions for his own or a group of two or more persons who live together and make common provisions for food and other essentials of living.

Summary Table III.5 presents the distribution of the agricultural households by number of persons per household and average household size for male and female-headed households. According to the sample enumeration, on September 2001 there were 2,415,340 agricultural households in Southern Nations, Nationalities and Peoples' Region. These households all together accommodate 12,431,842 persons, resulting in average household size of 5.1 persons

per agricultural household. Regarding the distribution of persons per household, the data in the table shows that, the majority of households have 6-9 persons (36.1 percent) closely followed by those with 4-5 persons (34.7 percent) and 2-3 persons (22.5 percent). Single person households and households with 10 and more persons comprise about 3 percent and 4 percent, respectively.

Summary Table III.5 Distribution of Agricultural Households by Household Size, Sex of Head, and Place of Residence

Rural/ Urban and Sex of Head	Total Population in Agricultural HHs	Total Households		Household Sizes					Average Household Size
		Nº	%	One Member HHs	2-3 Members HHs	4-5 Members HHs	6-9 Members HHs	10 & above Members HHs	
Rural + Urban									
Total	12,431,842	2,415,340	100	2.7	22.5	34.7	36.1	3.9	5.1
Male Head	10,528,620	1,936,757	100	2.0	18.5	34.4	40.4	4.7	5.4
Female Head	1,903,222	478,584	100	5.7	39.0	35.8	18.9	0.6	4.0
Rural									
Total	12,057,752	2,348,457	100	2.7	22.6	34.8	36.0	3.8	5.1
Male Head	10,217,284	1,884,239	100	2.0	18.6	34.6	40.2	4.6	5.4
Female Head	1,840,468	464,218	100	5.7	39.1	35.9	18.8	0.5	4.0
Urban									
Total	374,090	66,883	100	2.7	19.1	29.7	41.5	7.0	5.6
Male Head	311,336	52,518	100	2.1	15.1	28.4	46.2	8.3	5.9
Female Head	62,754	14,366	100	4.9	34.0	34.6	24.5	2.1	4.4

Average household size for agricultural households in urban areas is slightly higher than that in rural areas. The enumeration results further show that the size of households differs by the sex of head. In both rural and urban areas, male headed agricultural households appear to have larger household size. As can be observed in Summary Table III.5, on average, male headed agricultural households in both rural and urban areas of the region have about one and two more persons, respectively. In rural and urban areas, about 6 percent and 5 percent of female headed agricultural households are occupied by women living alone, respectively.

As presented in Summary Table III.6 Konso Special Wereda, Hadiya Zone and Derashe Special Wereda have relatively higher average household size. On the other hand, Konta Special Wereda and Bench-Maji Zone have relatively lower average household size than the other

zones (4.2 and 4.3). Similar pattern holds true in rural areas. In urban areas, Kembata Alaba Tembaro Zone registered the highest average household size.

Summary Table III.6 Average Household Size by Zone, Place of Residence and Sex of Head of Households

Zones	Rural + Urban			Rural			Urban		
	Total	Male Headed	Female Headed	Total	Male Headed	Female Headed	Total	Male Headed	Female Headed
S.N.N.P. Region	5.1	5.4	4.0	5.1	5.4	4.0	5.6	5.9	4.4
Guragie Zone	4.9	5.3	3.9	4.9	5.3	3.9	5.6	6.0	4.7
Hadiya Zone	5.7	6.0	4.4	5.6	6.0	4.4	5.9	6.2	4.5
Kembata AlabaT embaro Zone	5.4	5.7	4.3	5.4	5.6	4.3	6.4	6.7	4.9
Sidama Zone	5.4	5.7	4.3	5.4	5.6	4.3	5.9	6.2	4.6
Gedeo Zone	5.1	5.5	3.7	5.1	5.5	3.7	5.9	6.2	4.6
Wolayita Zone	5.0	5.3	4.2	5.0	5.3	4.2	5.5	5.8	4.6
South Omo Zone	4.8	5.0	3.6	4.8	5.0	3.6	4.9	5.2	3.9
Shaka Zone	5.0	5.2	4.2	5.0	5.2	4.2	5.1	5.4	4.0
Kaffa Zone	5.0	5.2	3.7	5.0	5.2	3.7	4.9	5.3	3.9
Gamo Gofa Zone	5.1	5.3	3.5	5.0	5.3	3.4	5.4	5.8	4.0
Bench-Maji Zone	4.3	4.6	3.4	4.3	4.6	3.4	4.8	5.2	3.8
Yem Special Wereda	4.9	5.2	3.5	4.9	5.2	3.5	4.7	5.1	3.7
Amaro Special Wereda	5.5	5.7	4.2	5.5	5.7	4.2	5.7	5.9	4.9
Burji Special Wereda	5.5	5.9	3.7	5.5	5.9	3.7	5.6	6.1	3.6
Konso Special Wereda	5.9	6.3	3.4	5.9	6.3	3.4	5.6	6.0	4.0
Derashe Special Were	5.6	5.8	3.7	5.6	5.8	3.7	5.5	6.1	4.0
Dawro Zone	4.7	5.1	3.8	4.7	5.1	3.8	4.9	5.4	4.0
Basketo Special Wereda	4.5	4.8	3.0	4.5	4.8	3.0	4.8	5.1	3.5
Konta Special Wereda	4.2	4.5	3.4	4.2	4.5	3.4	4.3	4.7	3.3

3 SOCIO-ECONOMIC CHARACTERISTICS OF THE POPULATION IN AGRICULTURAL HOUSEHOLDS

In addition, the 2001/2002 Ethiopian Agricultural Sample Enumeration has collected some basic social and economic characteristics of the population residing in agricultural households. The information collected included relationship to the head of the household, marital status, literacy status and educational level, work status, employment status and type of occupation. In this respect, this section of the chapter presents some of the major findings of the sample census.

3.1 Relationship with the Head of Household

Relationship to the head of the household is an important measure of household formation and hence it is a pivot on which modern method of projecting households and families turns. Relationship to the head of the household is considered in this report for its influence on agricultural holding status and certain decision to be taken related to agricultural activities. In the sample census, the head of a household is any member of the household who is recognized as a head by the other members.

Summary Table III.7 presents the distribution of the population in agricultural households by sex, relationship to the head of the household, holding status and type of holdings for Southern Nations, Nationalities and Peoples' Region. Among both the males and the females the majority of the population in agricultural households is children of heads (56 percent). Next to children of heads are the heads (19.4 percent) and the spouses (14.6 percent). The proportion of heads among the males is substantially higher than that of the females, reflecting the fact that males in most societies assume execution of the major roles of the agricultural activities and the head is considered as the main bread winner in the household as well as the one who merely bear responsibility.

The overwhelming majority of both male and female holders (90.8 percent and 81.3 percent, respectively) are heads of households and this dominancy of heads of households is highly pronounced in the crop and livestock, and crop only holdings. Children and spouses have substantial contribution among livestock only holders (56.3 percent and 18.0 percent, respectively) and this phenomenon is more pronounced in the rural areas than urban areas.

3.2 Marital Status

This section presents the level and pattern of marital status of the population in the agricultural households in Southern Nations, Nationalities and peoples' Region. In addition to being one of the important proximate determinants of fertility, marriage has economic and social implications. Generally, marriage is basic to family formation. In countries like Ethiopia, where

Summary Table III.7 Size of Population in Agricultural Households by Sex, Relationship to the Head of Household, Holding Status and Type of Holding

Sex and Relationship to The Head	Rural + Urban					Rural					Urban				
	Total Population in Agricultural Households	Total Holders	Holders by Type of Holding			Total Population in Agricultural Households	Total Holders	Holders by Type of Holding			Total Population in Agricultural Households	Total Holders	Holders by Type of Holding		
			Crop Only	Livestock Only	Crop and Livestock			Crop Only	Livestock Only	Crop and Livestock			Crop Only	Livestock Only	Crop and Livestock
Both Sexes															
All Persons	12,431,842	2,712,418	399,024	246,142	2,067,252	12,057,752	2,643,736	387,336	226,826	2,029,574	374,090	68,682	11,688	19,316	37,678
Head	19.4	88.8	88.5	14.9	97.6	19.5	88.5	88.2	8.5	97.6	17.9	96.5	98.4	90.0	99.3
Spouse	14.6	2.0	1.0	18.0	0.3	14.6	2.1	1.1	19.3	0.3	12.9	0.7	0.1	1.9	0.2
Children	55.9	7.4	7.3	56.3	1.6	56.0	7.5	7.5	60.6	1.6	55.1	2.1	0.9	6.1	0.3
Mother/Father	1.2	0.3	0.3	2.1	0.1	1.2	0.3	0.3	2.3	0.1	0.6	*	*	0.1	*
Sister/Brother	2.2	0.6	1.0	3.7	0.2	2.2	0.6	1.0	4.0	0.2	2.6	0.2	*	0.5	*
Other Relatives	5.9	0.7	0.9	4.4	0.2	5.8	0.7	1.0	4.6	0.2	8.1	0.4	0.3	1.0	0.1
Non-Relative	0.8	0.2	0.9	0.7	*	0.7	0.2	1.0	0.7	*	2.7	0.2	0.1	0.4	*
Male															
All Persons	6,156,604	2,130,867	303,843	145,696	1,681,328	5,973,566	2,077,284	294,710	131,827	1,650,746	183,038	53,583	9,133	13,869	30,581
Head	31.5	90.8	87.3	17.2	97.8	31.5	90.6	87.0	9.4	97.8	28.7	97.3	98.1	91.9	99.5
Spouse	0.3	0.1	0.1	0.5	0.1	0.3	0.1	0.1	0.6	0.1	0.2	*	-	*	*
Children	59.6	7.6	9.1	72.2	1.7	59.7	7.7	9.3	79.1	1.8	58.1	2.1	1.1	6.5	0.4
Mother/Father	0.2	*	0.1	0.2	*	0.2	*	0.1	0.2	*	0.1	*	*	-	*
Sister/Brother	2.1	0.6	1.2	4.3	0.2	2.1	0.6	1.2	4.7	0.2	2.3	0.1	*	0.3	-
Other Relatives	5.4	0.6	1.1	4.7	0.2	5.3	0.6	1.1	5.1	0.2	7.8	0.3	0.3	0.9	0.1
Non-Relative	0.9	0.2	1.1	0.8	*	0.9	0.2	1.2	0.8	*	2.7	0.2	0.2	*	*
Female															
All Persons	6,275,238	581,551	95,181	100,446	385,924	6,084,185	566,452	92,626	94,999	378,827	191,052	15,099	2,555	5,447	7,097
Head	7.6	81.3	92.2	11.5	96.7	7.6	80.9	92.0	7.2	96.7	7.5	93.9	99.4	85.2	98.5
Spouse	28.6	9.0	3.9	43.3	1.3	28.7	9.2	4.0	45.3	1.3	25.0	3.0	0.4	6.8	1.1
Children	52.3	6.7	1.6	33.3	1.0	52.3	6.8	1.6	34.9	1.0	52.2	2.0	*	5.3	0.2
Mother/Father	2.2	1.3	1.2	4.8	0.4	2.3	1.3	1.2	5.1	0.4	1.1	0.1	-	0.3	*
Sister/Brother	2.3	0.7	0.4	2.9	0.2	2.3	0.7	0.4	3.0	0.2	2.9	0.4	*	1.0	*
Other Relatives	6.3	0.9	0.5	3.8	0.2	6.2	0.9	0.5	4.0	0.2	8.4	0.4	-	1.2	*
Non-Relative	0.6	0.2	0.3	0.5	*	0.6	0.2	0.3	0.5	*	2.8	0.1	-	0.4	-

the agriculture is subsistence farming, families play central role in the production processes, income maintenance, economic status ...etc.

In the census questionnaire, information was collected on the marital status of the population 10 years of age and older. The marital status was categorized into four main groups, namely never married (single), married, divorced and widowed. A person who had never been married is considered to be single, whereas married persons include couples who are living together bonded by any kind of marital engagement at the time of the census (traditional, religious or civil marriage). Separated couples are also considered to be married, unless they had dissolved their marriage agreement legally. A person who had been married but whose marriage was dissolved through divorce before the census day is categorized as divorced, and a person whose marriage was dissolved through the death of the spouse is categorized as widowed.

Summary Table III.8 presents the distribution of the population in agricultural households by marital status and broad age group. As the data in the table indicates, about half of the population in the agricultural households in the region is in marital union at the time of the enumeration. Those who never married constitute about 43.9 percent while 6.3 percent have dissolved their marriage due to divorce or the death of the spouse. The data further show that a higher proportion of the males to be in single-hood status while the incidence of dissolution of marriage is significantly higher among the females than the males. Regarding the marital status of the agricultural holders in the region, the data in the table shows that, the majority (76.7 percent) were in marital union at the time of the census.

About 96 percent and 95 percent of the young (aged 10-17 years) female population in agricultural households, and the holders, respectively, are single, indicating late start of marriage in the region's female population. Further, marriage is universal in the region as evidenced by the fact that at age 50 and over the proportion of single is less than one percent for each of the males and the females.

Summary Table III.8a Population Aged 10 Years and Over in Agricultural Households by Sex, Age Group, Marital Status and Holding Status In S.N.N.P Region

Age Group and Holding Status	Total			Never Married			Married			Divorced			Widowed		
	M + F	M	F	M + F	M	F	M + F	M	F	M + F	M	F	M + F	M	F
All Population in Agricultural HHs															
All Ages	8,072,283	3,956,162	4,116,121	43.9	50.2	37.8	49.6	47.5	51.6	1.3	0.9	1.7	5.0	1.2	8.8
10 - 17	2,507,213	1,291,904	1,215,309	97.0	98.2	95.7	2.5	1.3	3.8	0.1	*	0.1	*	*	*
18 - 29	2,250,910	1,028,515	1,222,395	45.7	64.2	30.0	52.3	34.4	67.4	1.3	1.0	1.6	0.6	0.3	0.9
30 - 49	2,256,633	1,050,713	1,205,921	3.3	5.1	1.7	88.4	91.9	85.3	2.0	1.5	2.4	6.3	1.4	10.6
50+	1,057,526	585,031	472,496	0.8	0.9	0.6	72.6	92.7	47.7	2.7	1.5	4.1	23.6	4.7	47.1
Holders															
All Ages	2,700,282	2,122,530	577,752	11.7	12.7	8.0	76.7	84.4	48.5	1.7	1.1	4.0	9.8	1.7	39.4
10 - 17	103,100	80,740	22,360	97.2	97.7	95.2	2.5	1.9	4.5	*	*	*	*	*	*
18 - 29	589,163	484,521	104,641	30.9	33.2	19.9	66.2	65.0	72.1	1.3	1.3	1.7	1.5	0.5	6.3
30 - 49	1,268,724	994,935	273,789	2.4	2.7	1.2	87.1	94.8	59.1	1.8	1.1	4.6	8.6	1.3	35.1
50+	739,295	562,333	176,962	0.6	0.6	0.5	77.5	94.4	23.7	2.1	1.1	5.0	19.7	3.7	70.5

Summary Table III.8b Population Aged 10 Years and Over in Agricultural Households by Sex, Age Group, Marital Status, and Holding Status in Rural Areas

Age Group and Holding Status	Total			Never Married			Married			Divorced			Widowed		
	M + F	M	F	M + F	M	F	M + F	M	F	M + F	M	F	M + F	M	F
All Population in Agricultural HHs															
All Ages	7,811,005	3,829,073	3,981,933	43.6	50.0	37.4	49.9	47.7	52.0	1.3	0.9	1.6	5.1	1.2	8.8
10 - 17	2,414,237	1,245,634	1,168,603	97.0	98.2	95.7	2.5	1.3	3.8	0.1	*	0.1	*	*	*
18 - 29	2,179,089	995,923	1,183,166	45.1	63.7	29.5	52.8	34.9	68.0	1.3	1.0	1.5	0.6	0.3	0.9
30 - 49	2,187,777	1,017,363	1,170,414	3.2	5.0	1.7	88.5	92.0	85.5	1.9	1.5	2.3	6.3	1.4	10.6
50+	1,029,902	570,152	459,750	0.8	0.9	0.6	72.7	92.8	47.9	2.6	1.5	4.0	23.6	4.7	47.1
Holders															
All Ages	2,631,675	2,069,011	562,664	11.8	12.9	8.1	76.7	84.3	48.9	1.7	1.1	3.8	9.7	1.7	39.1
10 - 17	102,022	79,912	22,110	97.2	97.8	95.3	2.4	1.9	4.5	*	*	*	*	-	*
18 - 29	579,074	476,172	102,902	30.9	33.3	19.9	66.2	64.9	72.3	1.3	1.3	1.6	1.5	0.5	6.2
30 - 49	1,230,875	964,498	266,377	2.4	2.7	1.2	87.2	94.8	59.6	1.8	1.1	4.3	8.6	1.4	34.9
50+	719,704	548,428	171,276	0.6	0.6	0.5	77.7	94.5	24.0	2.0	1.1	4.7	19.6	3.7	70.4

Summary Table III.8c Population Aged 10 Years and Over in Agricultural Households by Sex, Age Group, Marital Status and Holding Status, In Urban Areas

Age Group and Holding Status	Total			Never Married			Married			Divorced			Widowed		
	M + F	M	F	M + F	M	F	M + F	M	F	M + F	M	F	M + F	M	F
All Population in Agricultural HHs															
All Ages	261,278	127,089	134,188	52.9	58.2	47.9	40.3	39.7	40.8	2.1	0.8	3.3	4.4	0.9	7.6
10 - 17	92,976	46,270	46,706	97.4	98.1	96.8	1.9	1.3	2.4	0.1	-	0.2	*	*	*
18 - 29	71,821	32,592	39,229	60.9	79.1	45.9	36.3	20.2	49.8	2.0	0.4	3.3	0.6	0.2	1.0
30 - 49	68,856	33,349	35,507	5.2	7.7	2.8	84.9	89.3	80.8	3.8	1.9	5.6	6.1	1.1	10.8
50+	27,624	14,879	12,746	1.3	1.5	0.9	68.2	90.4	42.4	5.1	2.1	8.5	24.4	5.1	46.9
Holders															
All Ages	68,606	53,519	15,087	7.4	8.1	5.1	76.6	89.0	32.5	3.8	1.1	13.1	12.2	1.8	49.3
10 - 17	1,078	828	250	95.6	95.9	95.2	3.6	3.1	*	-	-	-	*	*	-
18 - 29	10,089	8,350	1,739	29.1	30.7	21.3	66.7	68.1	60.3	2.1	0.7	8.9	2.0	0.4	9.7
30 - 49	37,849	30,437	7,412	2.5	2.7	1.9	84.3	95.1	40.3	3.8	1.2	14.8	9.2	1.0	43.1
50+	19,591	13,905	5,686	0.8	1.0	0.4	70.6	93.3	15.0	4.7	1.3	12.9	23.9	4.4	71.8

* Percentages of persons who do not state their Marital Status are not shown in the table.

3.3 Level of Education of the Population in Agricultural Households

Education is another important social characteristic that affects the well-being of individuals or societies in general. Level of education is associated with the participation as well as the productivity of agriculture. Education improves knowledge and use of agricultural practices and applied technology in agricultural operations. Therefore, compiling and analyzing data on the educational attainment of the population in the agricultural households is essential for development planning.

The 2001/02 Agriculture Sample Enumeration of Ethiopia provides two types of data regarding education, namely, literacy status and educational attainment of persons aged 5 years or more. In the census a person is considered as literate if he/she can read and write simple sentence in any language. Educational attainment was obtained by asking individuals who can read and write concerning the highest grade completed and response were classified as non formal education and grades completed in the formal school system. Formal education /regular school/ is used to describe the educational system that provides a ladder by which individuals may progress from primary school through universities. On the other hand, the non-formal education that are entertained in this census includes those persons that were not in the formal schools such as self directed, or religious/socially directed learning or teachings to read and write, with any of the languages.

The population in the agricultural households aged 10 years and over in S.N.N.P Region classified by sex, literacy status and level of education, holding status and type of holding and place of residence is presented in Summary Table III. 9. The level of education in this table is classified as: primary level education which include grades 1-6, and above primary level education.

The data in the table reveals that 39.6 percent of the population in the agricultural households of S.N.N.P Region to be literate. The literacy level among the urban dwellers (70.8 percent) is

more than one and half times higher than that of rural areas (38.6 percent). The census result also shows that, relatively, more males than females for other regions also to be literate in both rural and urban areas. For instance, in rural areas 53.4 percent of males against 24.2 percent of females were literate.

About 5 percent and 4 percent, respectively, of the rural and the urban agricultural household population, respectively were able to read and write through non formal education. Those who attained primary level education make up 28.6 percent and 39.1 percent of the population in agricultural households of the rural and urban areas, respectively. On the other hand, very small proportion (only 5.2 percent) of the population in the rural areas of agricultural households and a relatively higher proportion (27.8 percent) of the population in the urban agricultural households have attained an educational level of above primary school.

The proportion of literates did not show much variation among the agricultural holders and non-holders. On the other hand, those who are livestock only holders are slightly better off in terms of level of education than those engaged in crop only and crop and livestock. The relatively high literacy level among those engaged in livestock than those engaged in crop only and crop and livestock agriculture is expected in view of the fact that the former are significantly young age.

With respect to the proportion of literates, population in agricultural households of Shaka Zone has the highest level (53.2 percent), closely followed by Hadiya Zone (51.8 Percent). The advantage of Shaka Zone in this regard is registered for both members other than holders and agricultural holders (See Summary Table III.10). In all zones except South Omo, Kaffa and Konta Special Wereda, livestock holders are more literate than the other types of holdings. In South Omo Zone, where literacy rate is the lowest, holders of crop and livestock are more literate than other types of holdings.

Summary Table III.9 Distribution of Population in Agricultural Household Aged 10 Years and Over by Sex, Literacy Status and Educational Level, Holdings Status, Type of Holding and Place of Residence

Level of Education and Sex	Total Population in Agricultural Household	Non-Holders	All Holders	Type of Holding		
				Crop Only	Livestock Only	Crop & Livestock
Rural + Urban						
Male + Female						
Total	8,072,283	5,372,002	2,700,282	398,797	235,758	2,065,726
	100	100	100	100	100	100
Illiterate	60.4	60.4	60.4	60.7	44.7	62.2
Non-Formal	4.8	4.2	5.9	4.6	4.4	6.3
Primary	28.9	30.6	25.5	25.9	40.3	23.7
Above Primary	5.9	4.8	8.2	8.7	10.5	7.8
Male						
Total	3,956,162	1,833,633	2,122,530	303,695	138,283	1,680,552
	100	100	100	100	100	100
Illiterate	45.7	36.8	53.3	51.1	29.2	55.7
Non-Formal	5.8	4.9	6.6	5.3	3.8	7.1
Primary	39.2	49.7	30.1	32.5	52.0	27.9
Above Primary	9.3	8.5	10.0	11.2	15.0	9.4
Female						
Total	4,116,121	3,538,369	577,752	95,102	97,475	385,174
	100	100	100	100	100	100
Illiterate	74.6	72.6	86.7	91.6	66.8	90.5
Non-Formal	3.8	3.9	3.3	2.5	5.3	3.0
Primary	19.0	20.7	8.4	5.0	23.7	5.4
Above Primary	2.7	2.9	1.6	0.9	4.2	1.1
Rural						
Male + Female						
Total	7,811,005	5,179,330	2,631,675	387,108	216,516	2,028,051
	100	100	100	100	100	100
Illiterate	61.4	61.6	61.1	61.5	46.0	62.6
Non-Formal	4.8	4.3	5.9	4.6	4.3	6.3
Primary	28.6	30.1	25.5	25.9	41.6	23.7
Above Primary	5.2	4.0	7.6	8.0	8.0	7.4
Male						
Total	3,829,073	1,760,062	2,069,011	294,562	124,476	1,649,973
	100	100	100	100	100	100
Illiterate	46.6	37.8	54.0	51.9	30.5	56.1
Non-Formal	5.9	5.0	6.6	5.3	3.6	7.1
Primary	39.1	49.6	30.1	32.5	54.6	27.9
Above Primary	8.5	7.5	9.3	10.3	11.3	8.9

Summary Table III.9 (Cont'd)

Level of Education and Sex	Total Population in Agricultural Household	Non-Holders	All Holders	Type of Holding		
				Crop Only	Livestock Only	Crop & Livestock
Female						
Total	3,981,933	3,419,268	562,664	92,547	92,040	378,078
	100	100	100	100	100	100
Illiterate	75.8	73.9	87.1	92.0	67.1	90.8
Non-Formal	3.8	3.9	3.3	2.5	5.3	3.0
Primary	18.4	20.1	8.3	4.8	24.0	5.3
Above Primary	2.0	2.1	1.3	0.7	3.6	0.9
Urban						
Male + Female						
Total	261,278	192,672	68,606	11,688	19,242	37,676
	100	100	100	100	100	100
Illiterate	29.2	26.6	36.5	35.9	30.5	39.8
Non-Formal	3.8	3.2	5.7	5.4	5.5	5.8
Primary	39.1	44.0	25.5	25.2	25.0	25.9
Above Primary	27.8	26.2	32.3	33.5	39.0	28.6
Male						
Total	127,089	73,571	53,519	9,133	13,807	30,579
	100	100	100	100	100	100
Illiterate	19.0	13.5	26.5	24.9	18.0	30.7
Non-Formal	4.2	2.9	6.1	6.0	5.7	6.3
Primary	42.6	52.6	29.0	29.4	27.8	29.4
Above Primary	34.2	31.1	38.5	39.7	48.5	33.6
Female						
Total	134,188	119,101	15,087	2,555	5,435	7,097
	100	100	100	100	100	100
Illiterate	39.0	34.8	72.2	75.1	62.0	78.9
Non-Formal	3.4	3.4	4.2	3.4	5.2	3.7
Primary	35.8	38.7	13.2	10.2	18.0	10.7
Above Primary	21.8	23.2	10.4	11.3	14.8	6.7

* Percentages of persons who do not state their Literacy Status are not shown in the table.

Summary Table III.10 Proportion Literate Among Population in Agricultural Households Aged 10 Years and Over by Holding Status, Type of Holding, Zone and Place of Residence

Zones	Place of Residence	Total Population in Agricultural HHs	Total Holders	Type of Holding			Members Other than Holders
				Crop Only	Livestock Only	Crop and Livestock	
S.N.N.P. Region	Rural + urban	39.6	39.6	39.3	55.3	37.8	39.6
	Rural	38.6	38.9	38.5	54.0	37.4	38.4
	Urban	70.8	63.5	64.1	69.5	60.2	73.4
Guragie Zone	Rural + urban	38.4	34.2	36.8	54.3	31.2	40.7
	Rural	37.6	33.7	35.7	53.9	30.9	39.7
	Urban	66.7	57.2	60.5	61.9	53.7	70.1
Hadiya Zone	Rural + urban	51.8	50.4	53.2	74.9	46.0	52.5
	Rural	51.0	49.9	52.2	75.0	45.5	51.5
	Urban	70.4	64.0	74.9	71.5	60.6	72.7
Kembata Alaba Tembaro Zone	Rural + urban	45.3	46.5	45.5	61.4	44.3	44.7
	Rural	44.1	45.9	44.2	60.6	43.9	43.2
	Urban	71.5	66.7	71.1	76.6	62.5	73.0
Sidama Zone	Rural + urban	42.6	44.4	45.9	63.0	42.8	41.8
	Rural	41.8	43.9	45.5	61.5	42.5	40.9
	Urban	77.6	72.8	70.1	75.2	72.1	79.2
Gedeo Zone	Rural + urban	41.8	46.3	43.8	54.8	48.2	39.6
	Rural	40.2	45.5	43.0	49.5	47.7	37.5
	Urban	73.7	67.0	70.7	59.7	69.4	75.9
Wolayita Zone	Rural + urban	46.4	44.9	41.1	62.0	42.7	47.2
	Rural	45.8	44.6	40.6	61.6	42.5	46.5
	Urban	62.8	56.5	57.3	70.3	51.8	65.2
South Omo Zone	Rural + urban	16.8	20.5	15.3	13.4	23.8	14.7
	Rural	14.8	19.2	14.9	7.4	23.2	12.3
	Urban	70.2	63.6	50.3	65.9	62.3	72.9
Shaka Zone	Rural + urban	53.2	50.7	45.9	64.8	51.4	54.4
	Rural	51.8	49.6	45.7	55.3	50.8	52.8
	Urban	76.8	70.5	52.6	85.3	66.3	79.2
Kaffa Zone	Rural + urban	32.4	32.6	29.2	33.0	32.9	32.3
	Rural	31.1	31.8	27.9	31.6	32.3	30.8
	Urban	67.3	57.8	57.6	62.5	56.8	71.2
Gamo Gofa Zone	Rural + urban	28.3	29.1	28.4	50.4	27.8	28.0
	Rural	26.9	28.1	27.9	44.1	27.3	26.3
	Urban	74.1	65.4	56.4	69.8	61.9	77.3
Bench-Maji Zone	Rural + urban	28.2	30.1	24.8	40.7	30.6	27.1
	Rural	26.8	29.2	24.1	30.8	30.1	25.2
	Urban	73.8	66.2	66.8	73.6	62.5	77.1
Yem Special Wereda	Rural + urban	46.3	42.3	43.6	60.6	40.7	48.4
	Rural	45.9	42.2	43.3	60.6	40.6	47.8
	Urban	71.0	53.2	68.0	-	52.0	78.6
Amaro Special Wereda	Rural + urban	49.1	49.8	52.4	72.6	48.0	48.8
	Rural	48.5	49.3	51.2	71.5	47.8	48.2
	Urban	80.6	81.7	86.6	84.8	75.0	80.3
Burji Special Wereda	Rural + urban	37.6	35.4	31.0	63.9	35.3	38.6
	Rural	36.7	34.7	30.6	67.6	34.8	37.6
	Urban	58.1	52.9	46.7	56.2	52.5	60.4
	Urban	71.0	53.2	68.0	-	52.0	78.6

Summary Table III.10 (Cont'd)

Zones	Place of Residence	Total Population in Agricultural HHs	Total Holders	Type of Holding			Members Other than Holders
				Crop Only	Livestock Only	Crop and Livestock	
Konso Special Wereda	Rural + urban	17.3	21.0	14.8	29.8	20.9	15.7
	Rural	16.2	20.1	14.2	25.1	20.5	14.5
	Urban	63.2	58.0	35.9	71.5	51.4	65.3
Derashe Special Wereda	Rural + urban	21.2	28.2	29.9	38.4	26.1	18.2
	Rural	18.6	26.5	29.5	24.7	25.3	15.3
	Urban	76.1	68.9	61.4	74.0	62.5	78.8
Dawro Zone	Rural + urban	40.6	41.2	40.9	58.7	39.1	40.3
	Rural	40.2	41.0	41.0	58.3	38.9	39.7
	Urban	68.0	55.2	38.6	77.7	55.6	73.9
Basketo Special Wereda	Rural + urban	27.4	26.6	22.0	39.8	28.0	27.9
	Rural	25.8	25.2	21.6	*	27.0	26.1
	Urban	58.8	55.9	43.1	60.7	56.1	60.1
Konta Special Wereda	Rural + urban	31.3	32.9	25.2	33.0	33.9	30.3
	Rural	30.4	32.4	24.8	30.5	33.6	29.1
	Urban	60.5	49.8	37.0	61.8	49.1	66.4

3.4 Work Status of the Population in Agricultural Households

All persons aged 10 years and over who are members of the agricultural households in both urban and rural areas were asked whether or not they have been engaged in productive activity during most of the 12 months prior to the census date. In the census economic or productive activity was defined in terms of production of goods and services that fall within the United Nations System of National Accounts (SNA) production boundary (ILO, 1990). Hence, in the 2001/2002 Agricultural Sample Enumeration, economic activity or productive activity is defined as a work that involves the production of goods and/or services for sale or exchange and production of certain products for own consumption. According to the above general definition, economic activity covers production of goods and services intended for sale on the market, production of other goods and services such as government activities; production and processing of primary products (agriculture, hunting, fishing, forestry and logging; and mining and quarrying) for own consumption, processing of primary products by the producers themselves, production of other commodities where part of it is sold on the market; and own account construction and fixed asset formation (expected life use of one year or more). Such economic activities could be performed for an individual, family or private enterprise,

government establishment or public organization. The remuneration may be on daily, weekly, monthly, yearly or contract basis.

For a person to be counted as working during most of the last 12 months, he/she has to be engaged in any kind of economic activity at least for half of the reference year. In the case of persons engaged in agriculture, it was decided to consider them as being engaged in economic activity during most of the last 12 months if they have worked during most of the main agricultural season of the reference year. The distribution of the population aged 10 years and over in agricultural households of S.N.N.P Region classified by sex, age group and work status is presented in Summary Table III.11. According to the census result, out of the total 8,072,283 persons aged 10 years and over who are members of the agricultural households in the region, 71.3 percent were reported to have engaged in some kind of productive activity during the 12 months prior to the enumeration date. The proportion of working population among the male is relatively higher than that of females, that is, 82.3 percent of the males against 60.6 percent among the females were engaged in productive activity during the 12 months prior to the survey date.

Consistent with previous surveys, engagement in productive activity is higher in the rural areas than that of the urban areas of the region. In rural areas, little less than three-fourths of the population in agricultural households was working during most of the 12 months prior to the survey date. Whereas, the working persons in urban areas constituted about 54.3 percent of the population in question. In both rural and urban areas, the proportion working among the males is higher than that of the females with a slightly wider range of gender disparity for rural areas. (See Figure III.4).

As can be seen from Figure III.5, engagement in productive activity is highest for persons of middle age (30 -49 years). As expected, the proportion working is lowest for the children aged 10-17 years. This phenomenon holds true for both the males and the females in rural as well as in urban areas. One special feature in urban areas is that the proportion of the working children aged 10-17 years is very low compared to those persons in the upper age groups (See Figure III.5).

Summary Table III.11 Percentage Distribution of Population Aged 10 Years and Over in Agricultural Households by Sex, Age Group, Working Status, and Place of Residence

Percent Not Working	RURAL + URBAN				RURAL				URBAN			
	Total		Percent Working	Percent Not Working	Total		Percent Working	Percent Not Working	Total		Percent Working	Percent Not Working
	No	%			No	%			No	%		
Total												
All Ages	8,072,283	100	71.3	28.6	7,811,005	100	sta	28.0	261,278	100	54.3	45.3
10-17	2,507,213	100	52.4	47.3	2,414,237	100	53.4	46.2	92,976	100	24.7	74.7
18-29	2,250,910	100	76.9	23.1	2,179,089	100	77.6	22.4	71,821	100	55.8	44.1
30-40	2,256,633	100	84.5	15.5	2,187,777	100	84.6	15.4	68,856	100	82.9	17.1
50+	1,057,526	100	75.9	23.9	1,029,902	100	75.8	24.0	27,624	100	78.8	20.2
Male												
All Ages	3,956,162	100	82.3	17.5	3,829,073	100	82.9	16.9	127,089	100	64.6	35.1
10-17	1,291,904	100	60.1	39.5	1,245,634	100	61.2	38.4	46,270	100	30.8	68.6
18-29	1,028,515	100	88.4	11.5	995,923	100	89.2	10.8	32,592	100	65.4	34.5
30-40	1,050,713	100	98.4	1.6	1,017,363	100	98.4	1.6	33,349	100	97.8	2.2
50+	585,031	100	92.0	7.9	570,152	100	91.9	8.0	14,879	100	93.2	5.9
Female												
All Ages	4,116,121	100	60.6	39.2	3,981,933	100	61.2	38.7	134,188	100	44.6	55.0
10-17	1,215,309	100	44.2	55.6	1,168,603	100	45.2	54.5	46,706	100	18.6	80.7
18-29	1,222,395	100	67.2	32.8	1,183,166	100	67.8	32.1	39,229	100	47.9	52.0
30-40	1,205,921	100	72.4	27.6	1,170,414	100	72.5	27.4	35,507	100	68.9	31.1
50+	472,496	100	56.0	43.6	459,750	100	55.9	43.8	12,746	100	61.9	36.9

* Percentages of persons who do not state their Work Status are not shown in the table.

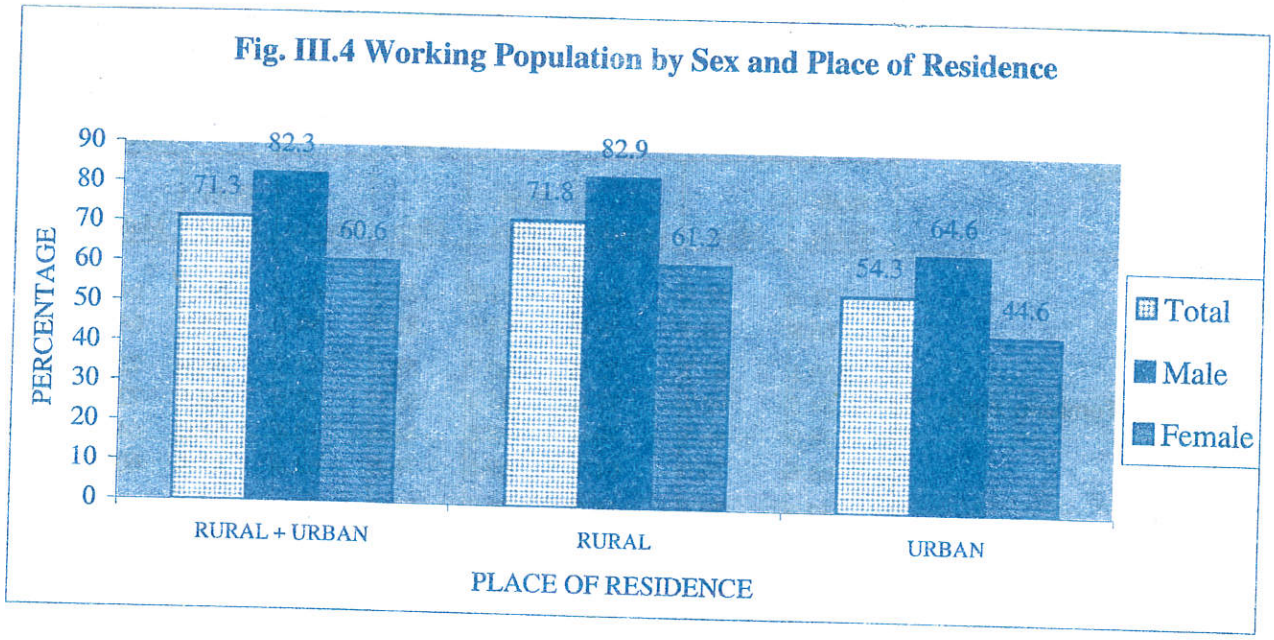

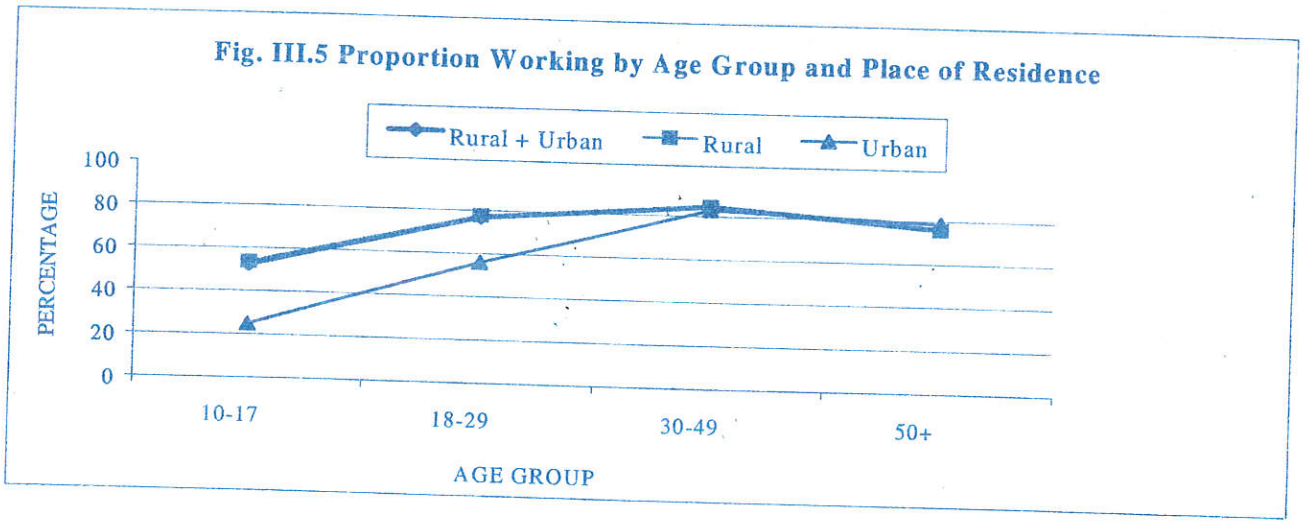

Summary Table III.12 presents the proportion of working population in agricultural households by zone, place of residence and sex. The levels of engagement in productive activity show some variation between zones. In rural areas, the proportion engaged in productive activity ranged from 52.3 percent for Wolayita Zone to 85.4 percent for Kembata Alaba Tembaro Zone. On the other hand, in urban areas the proportion ranged from 41 percent for Yem Special Wereda to 67.5 percent for Burji Special Wereda. In all the zones males have higher engagement level than females, the gap being wider for Dawro and Wolayita zones in rural and urban areas, respectively

Summary Table III.12 Proportion of Population in Agricultural Households Aged 10 Years and Over Who Were Engaged in Productive Activities by Sex, Place of Residence and Zone

Zone	Rural + Urban			Rural			Urban		
	Both Sexes	Male	Female	Both Sexes	Male	Female	Both Sexes	Male	Female
S.N.N.P. Region	71.3	82.5	60.7	71.8	82.9	61.2	54.5	64.8	44.8
Guragie Zone	68.8	80.4	59.0	69.2	80.7	59.1	56.6	64.1	49.5
Hadiya Zone	80.1	87.7	72.9	80.7	88.2	73.5	64.8	72.6	57.3
Kembata Alaba Tembaro Zone	84.5	92.1	77.6	85.4	92.8	78.4	64.4	72.9	56.6
Sidama Zone	78.0	86.3	70.0	78.6	86.6	70.4	53.0	64.1	41.5
Gedeo Zone	68.6	76.0	61.1	69.6	76.6	62.4	47.4	60.0	34.5
Wolayita Zone	52.0	70.8	35.0	52.3	71.0	35.1	44.4	60.4	29.6
South Omo Zone	82.4	91.1	73.8	83.6	92.1	75.0	50.2	60.4	40.4
Shaka Zone	65.4	80.2	50.2	66.4	81.2	50.9	49.9	60.8	39.5
Kaffa Zone	71.8	83.8	60.4	72.1	84.1	60.5	64.2	73.3	56.1
Gamo Gofa Zone	60.5	78.7	43.1	61.0	79.3	43.3	44.2	55.6	33.7
Bench-Maji Zone	80.3	86.9	74.1	81.1	87.5	74.9	56.2	64.2	49.5
Yem Special Wereda	62.6	76.0	49.3	63.0	76.1	49.4	41.0	49.9	32.8
Amaro Special Wereda	69.0	78.5	60.1	69.2	78.5	60.3	54.0	68.0	40.1
Burji Special Wereda	82.5	87.7	78.0	83.2	88.1	78.7	67.5	75.2	60.2
Konso Special Wereda	81.6	82.0	81.3	82.2	82.4	81.9	59.2	65.6	53.3
Derashe Special Wereda	83.1	88.9	77.7	84.2	89.9	78.7	59.6	63.0	57.0
Dawro Zone	55.4	74.6	37.9	55.6	74.6	37.9	46.1	60.1	35.1
Basketo Special Wereda	72.7	80.8	64.9	73.7	81.8	65.7	54.4	61.0	48.3
Konta Special Wereda	74.7	84.2	66.3	75.5	84.7	67.3	49.4	66.3	34.9

3.5 Reason for Not Working

The distribution of non-working population in agricultural households by main reason for not working and selected background variables is presented in Summary Table III.13. In both the rural and the urban areas of the region, the two most important reasons for not working are attending school or being a student and homemaking, together constituting 86.5 percent (31.8% + 54.7 percent). Disability or illness, and old age have very little contribution. The patterns, in the urban and the rural areas are not similar. Homemakers constitute the majority of non-working population in rural areas while students dominate in urban areas.

Summary Table III.13 Non Working Population in Agricultural Households by Reason for Not Working and Some Background Variables

Back ground Variables	Reason for not Working					
	Total not Working	Student	Home Maker	Disabled /ill	Old Age/ Pension	Others
All Persons	2,305,590	31.8	54.7	2.1	6.0	5.3
Place of Residence						
Rural	2,187,131	30.3	55.9	2.2	6.2	5.4
Urban	118,459	61.2	32.3	0.8	2.4	3.4
Sex						
Male	691,386	65.5	18.7	3.3	4.7	7.8
Female	1,614,204	17.4	70.1	1.5	6.6	4.3
Age						
10-17	1,184,787	50.0	44.1	0.8	0.1	5.0
18 - 29	519,374	26.4	66.7	2.1	0.2	4.7
30 - 49	349,092	1.0	87.3	3.6	1.4	6.7
50+	252,336	0.4	34.7	6.0	52.5	6.5
Zones						
Guragie	378,761	36.0	46.7	3.5	7.3	6.6
Hadiya	159,092	32.7	49.0	3.8	6.6	7.9
Kembata A.T	86,299	26.6	55.8	3.1	7.4	7.1
Sidama	364,079	31.3	52.3	1.3	6.6	8.5
Gedeo	139,208	37.6	49.8	2.4	4.6	5.6
Wolayita	404,618	33.4	58.5	1.2	4.0	2.9
South Omo	45,353	24.1	63.8	1.9	7.6	2.7
Shaka	35,879	38.0	46.9	1.4	7.0	6.7
Kaffa	126,150	31.4	55.4	2.6	7.4	3.3
Gamo Gofa	320,982	24.0	65.5	1.3	5.3	3.9
Bench Maji	51,491	33.2	57.0	2.4	4.3	3.1
Yem Special	17,847	41.0	50.0	1.5	5.8	1.8
Amaro Special	23,831	38.6	52.5	1.2	5.0	2.6
Burji Special	4,322	45.5	44.7	1.9	5.9	1.9
Konso Special	21,819	40.0	31.0	3.5	18.0	7.5
Derashe Special	12,787	29.7	46.3	3.9	14.2	6.0
Dawro	94,581	27.7	63.8	1.0	4.5	3.1
Basketo Special	7,666	37.6	49.6	2.9	4.3	5.6
Konta Special	10,825	31.9	56.2	3.4	7.1	1.4

The distribution of reasons for not working among the male population is different from that of the females. Students make up the majority (65.4 percent) among non-working males, while homemaking is the major (70.2 percent) reason for not working among the females.

The pattern of reason for not working varies as age increases. As expected, students make up the majority (about 50 percent) of non working population aged 10-17 years, while homemaking and being students are important reasons among those aged 18-29 years, contributing 66.7 percent and 26.4 percent, respectively. On the other hand, homemakers constitute the overwhelming majority (87.3 percent) of non-working population aged 30-49 years, while old age/pension is the major reason for not working among those aged 50 years and above.

3.6 Type of Occupation for Working population

Data on type of occupation was collected for all persons who have reported to have been engaged in productive activity during most of the last 12 months. The response to the question is classified as fully agricultural, partially agricultural and non-agricultural. This information provides the extent to which the agricultural population is engaged in other activities.

Summary Table III.14 presents the distribution of the population in the agricultural households aged 10 years and over who are engaged in productive activity by type of occupation and background variables. The census result shows that about 77.2 percent of the population in agricultural households aged 10 years and over was engaged in fully agricultural activities, while only about 18.3 percent of the population was engaged in partially agricultural activities. The proportion of population engaged in non-agricultural activities only was very small, amounting to 4.5 percent. In urban areas the proportion engaged in fully agricultural activities is less than those who engaged in partial or non agricultural activities. Similar pattern of type of occupation was observed among the males and the females. Also there is little variation by age in the type of occupation. All the zones have similar distribution of type of occupation for the population in agricultural households. Wolayita Zone depicted relatively higher proportion of non-agricultural population.

Summary Table III.14 Percentage Distribution of Population in Agricultural Households Engaged in Productive Activities by Type of Occupation and Some Background Variables

Back ground Variables	Total Working		Fully Agricultural	Partially Agricultural	Non Agricultural
	No.	%			
All persons	5,780,531	100	77.2	18.3	4.5
Place of Residence					
Rural	5,638,639	100	78.0	17.9	4.1
Urban	141,893	100	46.4	34.3	19.3
Sex					
Male	3,272,797	100	83.7	14.4	1.9
Female	2,507,735	100	68.7	23.4	7.9
Age					
10-17	1,320,885	100	74.2	21.4	4.4
18 – 29	1,738,280	100	71.4	21.7	6.8
30 – 49	1,915,573	100	80.0	16.5	3.5
50+	805,794	100	88.1	10.2	1.7
Zones					
Guragie	839,580	100	84.4	8.8	6.8
Hadiya	642,390	100	88.9	8.7	2.4
Kembata A.T	469,433	100	93.2	5.1	1.6
Sidama	1,310,226	100	82.6	15.8	1.6
Gedeo	305,147	100	69.0	28.2	2.8
Wolayita	439,219	100	48.0	35.8	16.2
South Omo	240,232	100	80.2	17.4	2.4
Shaka	68,160	100	54.1	43.4	2.5
Kaffa	312,121	100	69.8	28.3	1.9
Gamo Gofa	492,433	100	68.4	22.8	8.8
Bench Maji	210,946	100	70.2	26.9	2.9
Yem Special	30,218	100	60.5	34.7	4.8
Amaro Special	53,493	100	46.8	50.7	2.5
Burji Special	20,550	100	90.0	9.0	1.0
Konso Special	97,119	100	83.9	14.2	2.0
Derashe Special	63,088	100	89.7	8.8	1.5
Dawro	118,023	100	58.6	36.2	5.2
Basketo Special	20,483	100	59.7	34.0	6.2
Konta Special	32,033	100	54.3	44.0	1.7

3.7 Employment Status of Population Engaged in Agricultural Activities

Employment status of working population indicates the level of involvement and degree of decision-making in the respective activities. In this sample enumeration persons engaged in fully or partially agricultural activities were asked to report the employment status in that activity.

Summary Table III.15 Percentage Distribution of Population in Agricultural Households Engaged in Agricultural Activities by Employment Status and Some Background Variables

Place of Residence Age/Sex	Total Engaged in Agricultural Activities		Employer	Own Account Worker	Employee	Unpaid Family Worker	Others
	No	%					
Place of Residence	5,494,451	100	2.9	40.9	0.9	55.3	0.1
Rural	5,380,011	100	2.8	40.7	0.8	55.6	0.1
Urban	114,440	100	5.1	52.9	1.3	40.6	0.1
Sex							
Male	3,196,674	100	3.4	57.5	1.2	37.8	0.1
Female	2,297,778	100	2.1	17.8	0.4	79.7	*
Age							
10 - 17	1,254,637	100	0.2	2.7	1.0	96.2	*
18 - 29	1,611,619	100	1.5	29.7	1.3	67.4	0.1
30 - 49	1,839,210	100	4.1	61.5	0.6	33.6	0.1
50+	788,986	100	7.1	76.6	0.3	15.9	0.1
Zones							
Guragie	782,594	100	7.4	38.4	2.8	51.3	*
Hadiya	626,830	100	2.7	33.3	0.7	63.3	*
Kembata A.T	467,492	100	4.2	30.1	0.5	65.1	*
Sidama	1,289,688	100	2.3	35.7	0.5	61.5	*
Gedeo	296,509	100	1.4	44.5	0.5	53.5	*
Wolayita	368,042	100	0.6	63.8	0.3	35.1	0.1
South Omo	207,434	100	1.1	40.9	0.2	57.8	*
Shaka	66,483	100	2.1	45.8	1.4	50.7	*
Kaffa	314,333	100	0.7	46.3	0.6	52.3	0.1
Gamo Gofa	448,944	100	2.7	50.7	0.9	45.6	0.1
Bench Maji	204,893	100	1.1	47.9	0.6	50.4	-
Yem Special	28,754	100	8.4	44.2	*	47.3	-
Amaro Special	52,146	100	0.6	41.8	*	57.4	-
Burji Special	20,347	100	0.6	38.1	*	61.1	*
Konso Special	95,209	100	2.7	30.1	0.7	66.4	*
Derashe Special	62,152	100	1.7	32.1	0.2	66.0	-
Dawro	111,901	100	0.5	61.1	0.1	38.2	0.1
Basketo Special	19,211	100	2.1	50.2	*	47.5	-
Konta Special	31,489	100	0.6	51.0	*	48.2	-

According to the data presented in Summary Table III.15, unpaid family workers constituted the highest proportion (55.3 percent) of the population in agricultural households who are engaged in agricultural activities. About 40.9 percent of the working population were own account workers working in their farms alone or with the help of family members but with out hiring labor. The proportion who hires others in their farm is only 2.9 percent, showing the low

capacity of the region's agricultural industry to create employment opportunity for non holders. On the other hand, only 0.9 percent of the population in agricultural households engaged in agricultural activities was employees.

The situations in urban and rural areas are different, where the tendency to work for the family without payment is less common in urban areas. Also, being employer is relatively higher in the urban areas than the rural areas. The overwhelming majority (79.7 percent) of female respondents in agricultural households who are engaged in agricultural activities are unpaid family workers while self employment (own account) is relatively the common type of employment status (57.5 percent) among males, showing the dominance of males over females in the tradition/culture of the society. The distribution by employment status of the population in agricultural households shows some variation among the zones. At least half of the population engaged in agricultural activities in Wolayita, Dawro, and Gamo Gofa zones, and Basketo and Konta Special weredas are own account workers. In the remaining zones, unpaid family workers make up the majority.

STATISTICAL TABLES PRESENTING RESULTS AT ZONE AND WEREDA LEVELS

Tables 3.1-3.5

Table 3.1 Distribution of Population in Agricultural Household by Status and Type of Holding, Percent Female, Rural and Urban Areas, Zone and Wereda

Geographic Area	Total Agricultural Population		All Non-Holders		Agricultural Holders							
					All Holders		Type of Holdings					
							Crop Only		Livestock only		Crop & Livestock	
	Total	% Female	Total	% Female	Total	% Female	Total	% Female	Total	% Female	Total	% Female
S.N.N.P. Region												
Rural + Urban	12,431,842	50.5	9,719,424	58.6	2,712,418	21.4	399,024	23.9	246,142	40.8	2,067,252	18.7
Rural	12,057,752	50.5	9,414,016	58.6	2,643,736	21.4	387,336	23.9	226,826	41.9	2,029,574	18.7
Urban	374,090	51.1	305,408	57.6	68,682	22.0	11,688	21.9	19,316	28.2	37,678	18.8
Guragie Zone												
Rural + Urban	1,809,583	52.0	1,385,058	59.1	424,525	29.1	42,936	30.1	46,364	44.9	335,226	26.8
Rural	1,759,653	52.1	1,344,278	59.2	415,376	29.1	40,992	30.5	44,053	45.3	330,331	26.8
Urban	49,930	50.5	40,780	55.9	9,149	26.3	1,944	22.6	2,311	36.1	4,895	23.1
Goro Wereda												
Rural + Urban	115,437	49.2	90,064	57.8	25,373	18.6	4,024	17.2	3,568	46.9	17,781	13.3
Rural	111,795	49.1	87,053	57.9	24,742	18.3	3,928	16.6	3,306	48.3	17,508	13.0
Urban	3,641	52.6	3,011	57.1	630	31.0	95	43.2	262	29.4	273	28.2
Ezha Wereda												
Rural + Urban	99,895	53.5	77,250	60.8	22,645	28.5	808	33.9	2,776	51.9	19,061	24.8
Rural	98,195	53.5	75,903	60.9	22,292	28.5	775	33.9	2,769	52.0	18,748	24.8
Urban	1,700	51.5	1,347	58.6	353	24.4	33	*	7	14.3	313	23.6
Kokir Gedebano Gutazer Wereda												
Rural + Urban	92,549	53.3	73,239	62.1	19,310	19.9	472	*	1,929	41.0	16,909	17.6
Rural	92,361	53.4	73,092	62.2	19,269	20.0	472	*	1,911	41.2	16,886	17.6
Urban	188	46.8	147	57.8	41	7.3	-	-	18	16.7	23	-
Sodo Wereda												
Rural + Urban	124,302	51.3	94,127	59.3	30,174	26.3	4,590	22.4	3,435	30.5	22,150	26.4
Rural	120,798	51.3	91,308	59.4	29,489	26.0	4,530	22.3	3,174	29.0	21,785	26.4
Urban	3,504	52.5	2,819	56.1	685	37.7	60	31.7	261	49.0	364	30.5
Meskanena Mareko Wereda												
Rural + Urban	266,029	49.9	205,887	56.3	60,142	27.9	11,200	29.8	6,108	29.7	42,835	27.1
Rural	240,057	49.9	184,530	56.4	55,526	28.4	9,973	31.3	5,069	28.6	40,485	27.6
Urban	25,973	49.7	21,357	55.6	4,616	22.1	1,227	17.0	1,039	35.0	2,350	18.9

Table 3.1 (Cont'd)

Geographic Area	Total Agricultural Population		All Non-Holders		Agricultural Holders							
					All Holders		Type of Holdings					
							Crop Only		Livestock only		Crop & Livestock	
	Total	% Female	Total	% Female	Total	% Female	Total	% Female	Total	% Female	Total	% Female
Siltie Wereda												
Rural + Urban	137,368	51.0	107,707	55.9	29,661	33.2	2,692	42.4	1,676	28.5	25,293	32.5
Rural	134,811	51.0	105,638	55.9	29,173	33.2	2,578	42.4	1,549	27.3	25,045	32.6
Urban	2,557	51.2	2,069	55.6	488	32.4	114	41.2	126	43.7	248	23.0
Gumer Wereda												
Rural + Urban	178,459	55.0	132,039	61.5	46,419	36.6	1,448	55.3	8,610	59.0	36,362	30.5
Rural	175,987	55.0	130,057	61.5	45,930	36.6	1,432	55.3	8,556	59.2	35,942	30.5
Urban	2,472	53.7	1,983	59.4	489	30.7	16	56.3	54	27.8	419	30.1
Cheha Wereda												
Rural + Urban	126,236	51.4	93,308	60.9	32,929	24.3	3,423	30.0	5,255	38.8	24,251	20.4
Rural	124,620	51.4	91,969	61.0	32,651	24.3	3,400	29.9	5,167	38.7	24,084	20.4
Urban	1,616	50.9	1,338	54.7	278	32.7	24	41.7	88	40.9	167	26.9
Enemorna Eaner Wereda												
Rural + Urban	180,019	53.9	134,779	61.6	45,239	31.1	3,338	41.9	3,805	55.6	38,097	27.7
Rural	178,313	53.9	133,399	61.6	44,914	31.1	3,273	41.8	3,788	55.7	37,853	27.7
Urban	1,706	55.7	1,380	61.1	325	33.2	64	48.4	17	35.3	244	29.1
Dalocha Wereda												
Rural + Urban	145,236	50.5	111,379	57.9	33,857	26.1	3,780	20.0	2,811	44.7	27,266	25.1
Rural	142,232	50.5	108,937	58.0	33,295	26.0	3,677	19.6	2,613	45.2	27,005	25.0
Urban	3,004	49.1	2,442	52.7	562	33.1	103	35.9	198	36.9	261	28.7
Lanfro Wereda												
Rural + Urban	100,458	47.8	75,570	54.6	24,889	27.3	4,938	27.0	1,024	51.4	18,926	26.1
Rural	96,889	47.8	72,682	54.6	24,207	27.4	4,731	27.6	784	57.4	18,692	26.1
Urban	3,570	47.8	2,888	53.8	682	22.3	208	12.5	240	31.7	233	21.5
Akilina Mohor Wereda												
Rural + Urban	88,551	53.2	69,645	61.3	18,906	23.3	595	35.3	1,419	59.2	16,892	19.8
Rural	88,551	53.2	69,645	61.3	18,906	23.3	595	35.3	1,419	59.2	16,892	19.8
Urban	-	-	-	-	-	-	-	-	-	-	-	-

Table 3.1 (Cont'd)

Geographic Area	Total Agricultural Population		All Non-Holders		Agricultural Holders							
					All Holders		Type of Holdings					
							Crop Only		Livestock only		Crop & Livestock	
	Total	% Female	Total	% Female	Total	% Female	Total	% Female	Total	% Female	Total	% Female
Aloch Wuriro Wereda												
Rural + Urban	102,166	55.8	78,418	60.6	23,749	40.0	895	43.1	3,509	44.4	19,345	39.0
Rural	102,166	55.8	78,418	60.6	23,749	40.0	895	43.1	3,509	44.4	19,345	39.0
Urban	-	-	-	-	-	-	-	-	-	-	-	-
Endegan Wereda												
Rural + Urban	52,879	56.7	41,646	59.4	11,233	46.9	734	63.8	440	33.6	10,059	46.3
Rural	52,879	56.7	41,646	59.4	11,233	46.9	734	63.8	440	33.6	10,059	46.3
Urban	-	-	-	-	-	-	-	-	-	-	-	-
Hadiya Zone												
Rural + Urban	1,193,610	50.6	936,329	58.4	257,281	22.2	26,445	20.9	33,810	36.1	197,025	19.9
Rural	1,144,459	50.6	895,862	58.4	248,597	22.3	25,227	20.9	32,707	36.4	190,663	20.0
Urban	49,151	50.5	40,467	57.1	8,684	19.8	1,218	20.4	1,103	29.3	6,362	18.0
Misha (Konteb) Wereda												
Rural + Urban	322,424	50.8	257,068	58.3	65,356	21.2	6,483	23.2	7,074	29.1	51,799	19.9
Rural	315,348	50.8	251,307	58.3	64,041	21.1	6,370	23.2	6,894	28.8	50,777	19.8
Urban	7,076	50.6	5,760	56.4	1,315	25.2	113	23.9	180	38.9	1,022	22.9
Lemo Wereda												
Rural + Urban	329,713	51.4	254,327	58.0	75,386	28.9	6,793	26.6	11,284	46.8	57,309	25.6
Rural	301,805	51.4	231,334	58.1	70,471	29.5	6,079	27.7	10,679	48.1	53,713	26.0
Urban	27,908	50.5	22,993	57.1	4,915	19.5	714	17.2	605	23.5	3,596	19.4
Badawacho Wereda												
Rural + Urban	202,023	50.5	154,614	60.5	47,409	18.0	5,273	17.8	7,791	33.5	34,345	14.5
Rural	196,154	50.4	149,867	60.5	46,287	17.9	5,128	17.5	7,586	33.4	33,573	14.5
Urban	5,869	52.6	4,748	60.0	1,122	21.4	145	29.0	206	37.9	772	15.5

Table 3.1 (Cont'd)

Geographic Area	Total Agricultural Population		All Non-Holders		Agricultural Holders							
					All Holders		Type of Holdings					
							Crop Only		Livestock only		Crop & Livestock	
	Total	% Female	Total	% Female	Total	% Female	Total	% Female	Total	% Female	Total	% Female
Soro Wereda												
Rural + Urban	339,450	49.6	270,320	57.6	69,130	18.6	7,896	16.2	7,661	29.7	53,572	17.4
Rural	331,152	49.7	263,354	57.6	67,798	18.7	7,650	16.0	7,549	29.7	52,599	17.5
Urban	8,297	49.1	6,966	55.8	1,332	14.1	246	23.2	113	29.2	973	10.1
Kembata Alaba Tembaro Zone												
Rural + Urban	819,296	50.8	625,564	59.4	193,733	23.3	15,782	26.0	24,338	35.8	153,613	21.0
Rural	783,867	50.8	595,822	59.4	188,046	23.4	15,024	26.2	23,114	36.4	149,908	21.2
Urban	35,429	52.0	29,742	58.6	5,687	17.6	757	21.7	1,224	22.9	3,705	15.1
Omo Sheleko Wereda												
Rural + Urban	143,984	50.4	109,718	58.8	34,265	23.7	3,459	28.5	6,643	27.0	24,164	22.0
Rural	139,286	50.3	105,806	58.7	33,480	23.8	3,341	28.9	6,509	26.9	23,630	22.2
Urban	4,697	53.3	3,912	60.2	785	18.6	118	19.5	133	29.3	533	15.8
Angacha Wereda												
Rural + Urban	167,883	51.9	132,687	60.4	35,196	19.8	2,250	11.0	4,591	36.1	28,356	17.9
Rural	161,171	51.9	127,097	60.5	34,074	19.8	2,080	9.2	4,545	36.1	27,450	17.9
Urban	6,712	51.6	5,590	57.9	1,122	20.3	170	32.9	46	*	906	17.0
Kedida Gamela Wereda												
Rural + Urban	153,461	49.9	114,507	58.7	38,954	24.1	3,334	*	3,940	39.7	31,681	22.0
Rural	143,897	49.7	106,479	58.6	37,418	24.4	3,091	*	3,653	41.0	30,675	22.3
Urban	9,564	52.7	8,028	59.8	1,536	15.5	242	13.2	287	22.3	1,006	14.1
Alaba Wereda												
Rural + Urban	219,385	50.4	165,274	58.5	54,111	25.8	5,908	33.0	5,813	45.0	42,390	22.2
Rural	214,309	50.4	160,996	58.6	53,313	25.9	5,807	33.1	5,437	46.6	42,070	22.3
Urban	5,076	49.0	4,278	54.4	798	19.5	101	24.8	376	21.8	320	15.3
Kacha Bira Wereda												
Rural + Urban	134,583	51.7	103,377	60.8	31,206	21.3	832	9.9	3,351	32.1	27,023	20.3
Rural	125,203	51.6	95,444	61.0	29,759	21.5	706	*	2,970	33.6	26,084	20.5
Urban	9,379	52.6	7,932	59.3	1,447	16.2	126	21.4	381	20.5	940	13.7

Table 3.1 (Cont'd)

Geographic Area	Total Agricultural Population		All Non-Holders		Agricultural Holders							
					All Holders		Type of Holdings					
							Crop Only		Livestock only		Crop & Livestock	
	Total	% Female	Total	% Female	Total	% Female	Total	% Female	Total	% Female	Total	% Female
Sidama Zone												
Rural + Urban	2,667,784	49.3	2,136,161	57.2	531,623	17.6	77,915	17.9	29,928	42.1	423,780	15.8
Rural	2,614,671	49.3	2,092,255	57.2	522,415	17.6	76,410	17.9	26,845	44.2	419,160	15.8
Urban	53,113	49.9	43,906	56.7	9,208	17.6	1,505	16.4	3,083	23.4	4,619	14.1
Shebedino Wereda												
Rural + Urban	578,799	48.8	460,002	56.8	118,797	17.8	17,787	21.9	9,760	46.2	91,250	14.0
Rural	573,182	48.8	455,435	56.8	117,747	17.8	17,557	22.1	9,448	46.8	90,742	14.0
Urban	5,617	48.4	4,566	55.1	1,050	19.0	230	13.0	312	29.5	508	15.4
Awasa Wereda												
Rural + Urban	390,350	48.7	322,302	56.2	68,048	12.9	6,607	18.6	3,534	22.3	57,907	11.6
Rural	372,924	48.6	307,610	56.3	65,314	12.7	6,280	19.1	1,950	*	57,084	11.7
Urban	17,426	49.5	14,692	55.7	2,734	16.0	327	*	1,584	21.3	823	8.6
Arbegona Wereda												
Rural + Urban	193,044	49.7	155,348	57.5	37,696	17.4	2,246	13.2	1,156	*	34,294	16.8
Rural	189,585	49.6	152,589	57.5	36,996	17.3	2,192	13.5	1,056	*	33,748	16.8
Rural + Urban	3,459	52.8	2,759	60.8	700	21.1	54	-	100	46.0	546	18.7
Dale Wereda												
Rural + Urban	369,548	49.5	292,882	57.6	76,666	18.3	18,443	14.6	3,756	52.1	54,468	17.1
Rural	361,278	49.4	286,064	57.7	75,215	18.2	18,105	14.4	3,476	54.5	53,634	17.1
Rural + Urban	8,270	50.3	6,818	56.6	1,452	20.7	338	25.7	`279	21.5	834	18.3
Aleta Wendo Wereda												
Rural + Urban	339,542	49.3	270,737	56.8	68,805	19.5	12,224	15.3	4,271	37.6	52,310	19.0
Rural	334,226	49.2	266,342	56.8	67,884	19.5	12,154	15.3	3,892	38.4	51,838	19.0
Rural + Urban	5,316	50.3	4,395	56.7	921	19.4	70	15.7	379	29.8	471	11.9
Dara Wereda												
Rural + Urban	135,416	49.9	103,799	58.3	31,616	22.3	11,285	18.3	722	*	19,610	24.5
Rural	132,052	49.8	101,085	58.3	30,967	22.3	11,045	18.3	*	*	19,286	24.6
Urban	3,363	51.0	2,714	58.7	649	18.6	239	18.8	85	25.9	324	16.7

Table 3.1 (Cont'd)

Geographic Area	Total Agricultural Population		All Non-Holders		Agricultural Holders							
					All Holders		Type of Holdings					
							Crop Only		Livestock only		Crop & Livestock	
	Total	% Female	Total	% Female	Total	% Female	Total	% Female	Total	% Female	Total	% Female
Hula Wereda												
Rural + Urban	259,240	50.5	205,052	59.1	54,187	18.0	4,652	14.6	4,470	49.0	45,065	15.2
Rural	255,983	50.5	202,425	59.2	53,558	18.0	4,571	14.4	4,374	49.7	44,613	15.3
Urban	3,257	48.7	2,628	56.7	629	15.7	81	25.9	96	17.7	452	13.5
Bensa Wereda												
Rural + Urban	252,030	49.5	204,918	56.7	47,112	17.8	3,112	29.2	1,160	42.2	42,839	16.3
Rural	247,540	49.5	201,163	56.7	46,377	17.9	2,947	30.0	960	48.4	42,471	16.4
Urban	4,490	49.9	3,755	57.5	735	10.7	165	14.5	201	12.4	368	8.4
Aroresa Wereda												
Rural + Urban	149,816	48.9	121,121	57.0	28,695	15.1	1,560	16.5	1,098	36.9	26,037	14.1
Rural	147,900	48.9	119,544	56.9	28,357	15.1	1,560	16.5	1,053	37.5	25,744	14.1
Urban	1,916	51.2	1,578	58.6	338	16.3	-	-	45	22.2	292	15.8
Gedeo Zone												
Rural + Urban	717,518	49.4	573,927	56.7	143,591	20.4	66,058	24.0	3,039	34.0	74,494	16.7
Rural	687,393	49.4	548,938	56.7	138,455	20.5	64,022	24.3	1,496	41.8	72,937	16.8
Urban	30,125	49.8	24,989	56.3	5,136	18.0	2,037	15.8	1,543	26.4	1,557	12.5
Wenago Wereda												
Rural + Urban	217,690	50.0	172,174	57.4	45,516	22.0	26,904	24.6	1,524	32.2	17,087	17.1
Rural	199,819	50.0	157,308	57.6	42,512	22.2	25,555	25.1	*	*	16,433	17.1
Urban	17,871	49.9	14,866	55.9	3,005	19.9	1,349	15.4	1,000	28.5	655	15.9
Yirgachefe Wereda												
Rural + Urban	169,072	49.1	136,884	56.0	32,188	19.5	17,258	25.3	402	35.8	14,528	12.1
Rural	166,011	49.1	134,285	56.0	31,726	19.5	17,094	25.4	193	*	14,439	12.2
Urban	3,061	48.4	2,599	54.1	462	16.9	164	12.2	209	23.4	89	10.1
Kochere Wereda												
Rural + Urban	223,301	49.3	178,624	56.3	44,677	21.4	16,197	21.7	647	45.3	27,833	20.6
Rural	217,339	49.3	173,728	56.3	43,611	21.5	15,766	21.8	424	57.3	27,421	20.8
Urban	5,961	49.7	4,896	57.1	1,066	15.6	430	17.2	224	22.3	412	10.2

Table 3.1 (Cont'd)

Geographic Area	Total Agricultural Population		All Non-Holders		Agricultural Holders							
					All Holders		Type of Holdings					
							Crop Only		Livestock only		Crop & Livestock	
	Total	% Female	Total	% Female	Total	% Female	Total	% Female	Total	% Female	Total	% Female
Bule Wereda												
Rural + Urban	107,455	49.1	86,244	57.1	21,211	16.4	5,699	24.1	466	22.3	15,046	13.4
Rural	104,223	49.0	83,617	57.0	20,607	16.5	5,606	24.2	356	*	14,645	13.5
Urban	3,231	50.9	2,627	59.4	604	13.7	93	21.5	110	20.9	401	10.0
Wolayita Zone												
Rural + Urban	1,296,577	51.2	996,219	59.0	300,358	25.2	48,781	28.2	39,249	39.7	212,328	21.8
Rural	1,253,402	51.2	961,122	59.1	292,281	25.3	47,258	28.3	37,634	40.3	207,389	21.8
Urban	43,175	50.9	35,097	57.3	8,078	22.9	1,523	22.8	1,615	26.8	4,939	21.7
Sodo Zuria Wereda												
Rural + Urban	197,960	51.6	153,084	59.0	44,877	26.4	10,585	27.3	6,677	47.2	27,614	21.0
Rural	188,882	51.6	145,796	59.1	43,086	26.3	10,309	27.2	6,270	48.4	26,507	20.8
Urban	9,079	52.1	7,288	58.2	1,791	27.5	276	31.2	407	28.7	1,108	26.1
Boloso Sore Wereda												
Rural + Urban	287,468	49.9	219,748	57.6	67,720	25.0	17,626	25.7	6,581	43.0	43,513	22.0
Rural	272,186	49.8	207,325	57.5	64,861	25.2	16,923	25.9	6,348	43.7	41,590	22.0
Urban	15,282	51.3	12,423	58.1	2,859	21.7	703	20.6	233	25.3	1,922	21.6
Damot Gale Wereda												
Rural + Urban	235,101	51.5	179,982	59.4	55,119	25.8	3,996	26.4	10,222	34.7	40,902	23.5
Rural	227,085	51.6	173,440	59.5	53,645	25.9	3,847	26.5	9,652	35.3	40,146	23.5
Urban	8,016	50.1	6,542	56.2	1,474	22.8	149	24.2	570	24.0	756	21.6
Damot Wayde Wereda												
Rural + Urban	169,395	51.6	128,520	59.1	40,875	28.2	5,595	37.6	7,488	31.9	27,791	25.2
Rural	166,251	51.7	125,900	59.2	40,351	28.3	5,529	37.7	7,305	32.2	27,516	25.3
Urban	3,144	49.1	2,620	54.8	524	20.4	66	31.8	183	23.0	275	15.6
Kindo Koysha Wereda												
Rural + Urban	171,406	52.9	133,173	61.1	38,234	24.4	3,752	38.0	2,144	29.3	32,338	22.5
Rural	168,207	53.0	130,617	61.3	37,590	24.3	3,591	38.8	2,062	28.5	31,937	22.4
Urban	3,199	48.7	2,555	54.1	644	27.5	161	18.0	82	51.2	401	26.7

Table 3.1 (Cont'd)

Geographic Area	Total Agricultural Population		All Non-Holders		Agricultural Holders							
					All Holders		Type of Holdings					
							Crop Only		Livestock only		Crop & Livestock	
	Total	% Female	Total	% Female	Total	% Female	Total	% Female	Total	% Female	Total	% Female
Offa Wereda												
Rural + Urban	134,729	50.8	104,077	59.7	30,652	20.5	1,948	10.9	2,614	52.1	26,089	18.0
Rural	132,306	50.8	102,106	59.7	30,201	20.5	1,884	*	2,519	53.0	25,798	18.1
Urban	2,422	52.7	1,971	61.3	451	15.3	65	30.8	95	26.3	291	7.9
Humbo Wereda												
Rural + Urban	100,518	50.0	77,636	57.6	22,882	24.3	5,279	28.7	3,522	47.3	14,081	16.9
Rural	98,486	50.0	75,938	57.6	22,548	24.4	5,177	29.1	3,476	47.6	13,894	16.9
Urban	2,032	49.7	1,698	56.5	334	15.0	102	10.8	45	*	186	15.1
South Omo Zone												
Rural + Urban	398,753	49.7	307,101	58.5	91,652	20.3	16,004	28.8	15,994	35.6	59,655	13.9
Rural	385,718	49.6	296,800	58.5	88,918	20.2	15,816	28.9	14,376	36.5	58,726	13.9
Urban	13,035	51.4	10,301	59.2	2,734	21.9	187	18.7	1,618	27.9	929	11.8
Selamago Wereda												
Rural + Urban	17,104	48.9	12,783	58.8	4,320	19.5	1,167	28.7	1,425	25.2	1,728	8.6
Rural	16;862	48.9	12,598	58.9	4,264	19.6	1,167	28.7	1,368	25.7	1,728	8.6
Urban	241	43.6	185	52.4	56	12.5	-	-	56	12.5	-	-
Bako Gazer Wereda												
Rural + Urban	195,110	50.5	149,847	60.2	45,262	18.2	10,375	22.0	4,280	57.8	30,608	11.4
Rural	184,279	50.4	141,227	60.3	43,052	18.1	10,227	22.1	3,059	69.5	29,767	11.4
Urban	10,831	51.4	8,620	59.1	2,210	21.1	148	17.6	1,221	28.6	842	10.9
Gelila Wereda												
Rural + Urban	49,559	50.6	36,868	60.7	12,692	21.5	1,668	37.0	1,166	55.1	9,858	14.8
Rural	49,559	50.6	36,868	60.7	12,692	21.5	1,668	37.0	1,166	55.1	9,858	14.8
Urban	-	-	-	-	-	-	-	-	-	-	-	-
Hamer Wereda												
Rural + Urban	46,149	50.7	36,303	56.0	9,846	31.3	1,015	67.4	4,075	26.5	4,756	27.8
Rural	44,772	50.6	35,248	55.8	9,524	31.4	975	69.2	3,878	26.1	4,670	27.9
Urban	1,377	53.8	1,055	61.2	322	29.5	39	23.1	197	34.5	86	20.9

Table 3.1 (Cont'd)

Geographic Area	Total Agricultural Population		All Non-Holders		Agricultural Holders							
					All Holders		Type of Holdings					
							Crop Only		Livestock only		Crop & Livestock	
	Total	% Female	Total	% Female	Total	% Female	Total	% Female	Total	% Female	Total	% Female
Kuraz Wereda												
Rural + Urban	48,873	45.3	38,014	52.7	10,859	19.3	159	28.3	4,641	21.1	6,059	17.6
Rural	48,287	45.3	37,574	52.7	10,713	19.3	159	28.3	4,496	21.1	6,057	17.6
Urban	586	49.0	440	58.9	146	19.2	-	-	144	19.4	*	-
Bena Tsemay Wereda												
Rural + Urban	41,959	49.4	33,285	57.4	8,673	18.5	1,620	39.8	408	40.9	6,646	11.9
Rural	41,959	49.4	33,285	57.4	8,673	18.5	1,620	39.8	408	40.9	6,646	11.9
Urban	-	-	-	-	-	-	-	-	-	-	-	-
Shaka Zone												
Rural + Urban	160,024	49.1	126,860	57.6	33,164	16.6	8,477	18.3	1,702	40.1	22,984	14.1
Rural	151,648	49.0	120,146	57.6	31,501	16.3	8,266	18.1	1,179	48.1	22,056	14.0
Urban	8,376	49.9	6,714	57.1	1,662	20.8	211	29.4	523	21.8	928	18.1
Masha Wereda												
Rural + Urban	31,942	50.7	25,309	58.2	6,633	22.0	825	32.5	513	40.4	5,295	18.6
Rural	28,501	50.6	22,496	58.3	6,005	21.6	752	31.4	391	47.1	4,862	18.1
Urban	3,441	51.8	2,813	57.6	628	25.6	73	43.8	122	18.9	433	24.5
Anderacha Wereda												
Rural + Urban	20,120	51.0	16,234	59.7	3,886	14.8	530	20.2	161	55.3	3,195	11.8
Rural	19,212	51.1	15,497	59.9	3,715	14.5	527	19.7	122	65.6	3,066	11.5
Urban	908	49.3	737	55.9	171	21.1	*	*	39	23.1	129	18.6
Yeki Wereda												
Rural + Urban	107,962	48.2	85,318	57.0	22,644	15.3	7,122	16.6	1,028	37.5	14,494	13.0
Rural	103,934	48.2	82,153	57.0	21,781	15.2	6,987	16.5	666	45.6	14,128	13.1
Urban	4,028	48.4	3,165	56.9	863	17.1	135	20.0	362	22.7	366	10.7
Kaffa Zone												
Rural + Urban	704,248	50.4	544,745	59.0	159,504	21.3	13,440	27.4	16,631	64.7	129,433	15.1
Rural	681,714	50.4	526,899	59.0	154,815	21.1	12,818	26.9	15,897	65.8	126,101	14.9
Urban	22,534	52.7	17,846	59.3	4,688	27.2	622	36.5	734	39.1	3,332	22.8

Table 3.1 (Cont'd)

Geographic Area	Total Agricultural Population		All Non-Holders		Agricultural Holders							
					All Holders		Type of Holdings					
							Crop Only		Livestock only		Crop & Livestock	
	Total	% Female	Total	% Female	Total	% Female	Total	% Female	Total	% Female	Total	% Female
Telo Wereda												
Rural + Urban	60,657	49.8	47,553	58.5	13,104	18.1	501	17.2	1,032	69.0	11,571	13.6
Rural	59,119	49.8	46,335	58.6	12,784	18.1	438	*	1,032	69.0	11,314	13.7
Urban	1,538	47.5	1,218	55.7	320	16.3	63	41.3	-	-	257	10.1
Cheta Wereda												
Rural + Urban	27,817	50.2	21,732	59.6	6,085	16.6	484	15.7	166	65.1	5,435	15.2
Rural	27,817	50.2	21,732	59.6	6,085	16.6	484	15.7	166	65.1	5,435	15.2
Urban	-	-	-	-	-	-	-	-	-	-	-	-
Decha Wereda												
Rural + Urban	109,186	50.5	84,190	59.2	24,997	20.9	1,559	29.2	2,491	60.5	20,946	15.6
Rural	107,901	50.4	83,210	59.2	24,691	20.7	1,498	29.2	2,458	60.5	20,734	15.4
Urban	1,286	57.2	980	63.9	306	35.6	61	29.5	33	57.6	212	33.5
Menjiwo Wereda												
Rural + Urban	86,197	50.5	66,690	59.6	19,507	19.4	1,150	40.4	1,073	53.4	17,284	15.9
Rural	85,345	50.4	66,057	59.5	19,288	19.3	1,110	41.2	1,058	53.1	17,119	15.8
Urban	852	56.3	633	66.0	219	28.3	40	*	15	73.3	165	26.7
Gimbo Wereda												
Rural + Urban	76,967	51.2	60,157	59.9	16,811	20.3	2,197	18.3	2,171	55.9	12,443	14.5
Rural	67,731	51.0	52,796	60.0	14,935	19.1	1,914	14.3	1,840	60.5	11,181	13.1
Urban	9,236	53.1	7,361	59.0	1,876	30.0	283	45.6	331	30.5	1,262	26.4
Gewata Wereda												
Rural + Urban	53,699	49.9	39,331	57.6	14,368	28.8	1,160	22.4	3,687	71.2	9,521	13.2
Rural	53,354	49.9	39,055	57.6	14,299	28.8	1,139	21.6	3,674	71.4	9,487	13.1
Urban	345	57.4	276	63.4	69	33.3	21	66.7	14	-	35	25.7
Chena Wereda												
Rural + Urban	128,942	49.6	100,219	57.7	28,723	21.3	2,785	*	2,325	63.9	23,613	15.5
Rural	122,929	49.5	95,446	57.7	27,482	21.1	2,653	*	2,125	65.0	22,704	15.3
Urban	6,013	51.8	4,773	58.3	1,241	26.4	132	25.0	200	52.0	908	21.0

Table 3.1 (Cont'd)

Geographic Area	Total Agricultural Population		All Non-Holders		Agricultural Holders							
					All Holders		Type of Holdings					
							Crop Only		Livestock only		Crop & Livestock	
	Total	% Female	Total	% Female	Total	% Female	Total	% Female	Total	% Female	Total	% Female
Bita Wereda												
Rural + Urban	54,182	51.0	42,046	59.4	12,135	21.7	1,220	24.9	1,134	63.8	9,782	16.5
Rural	53,144	50.9	41,217	59.3	11,926	21.8	1,210	25.1	1,039	66.2	9,677	16.6
Urban	1,038	55.6	829	64.5	209	20.6	*	-	95	37.9	105	*
Gesha Daka Wereda												
Rural + Urban	69,562	51.3	53,805	59.6	15,757	23.1	1,703	28.8	1,915	70.4	12,138	14.8
Rural	68,693	51.4	53,112	59.6	15,582	23.1	1,703	28.8	1,892	71.0	11,987	14.7
Urban	869	47.6	694	54.6	175	20.0	-	-	23	26.1	152	19.1
Saylem Wereda												
Rural + Urban	37,039	50.8	29,021	59.4	8,018	19.7	682	22.3	636	71.7	6,700	14.5
Rural	35,683	50.7	27,939	59.4	7,744	19.6	668	22.8	612	72.7	6,463	14.3
Urban	1,356	52.4	1,082	60.1	274	22.3	*	-	24	*	237	21.1
Gamo Gofa Zone												
Rural + Urban	1,233,498	50.6	974,936	60.6	258,562	13.1	36,400	19.1	14,281	33.1	207,881	10.7
Rural	1,198,907	50.6	946,942	60.6	251,965	12.9	35,786	19.1	10,896	35.1	205,282	10.6
Urban	34,591	52.0	27,994	59.0	6,597	22.1	613	17.3	3,385	26.6	2,598	17.5
Arba Minch Zuria Wereda												
Rural + Urban	142,910	50.5	115,483	59.8	27,427	11.0	4,360	18.3	2,636	19.2	20,432	8.4
Rural	132,874	50.3	107,209	59.9	25,665	10.3	4,313	18.5	1,069	*	20,283	8.5
Urban	10,037	52.0	8,274	58.3	1,762	22.1	47	*	1,567	24.2	149	*
Boreda Wereda												
Rural + Urban	55,872	50.4	44,419	60.1	11,453	13.1	1,248	10.8	984	25.5	9,221	12.0
Rural	54,657	50.4	43,432	60.1	11,225	13.0	1,243	10.9	902	25.7	9,080	12.0
Urban	1,215	50.3	987	58.3	228	15.4	*	-	82	23.2	141	11.3
Mirab Abaya Wereda												
Rural + Urban	59,463	49.4	48,034	57.2	11,430	16.5	2,989	19.1	1,189	39.4	7,251	11.7
Rural	58,577	49.3	47,334	57.2	11,243	16.1	2,970	19.1	1,033	38.8	7,240	11.7
Urban	886	53.2	700	57.0	186	38.7	19	*	156	42.3	11	*

Table 3.1 (Cont'd)

Geographic Area	Total Agricultural Population		All Non-Holders		Agricultural Holders							
					All Holders		Type of Holdings					
							Crop Only		Livestock only		Crop & Livestock	
	Total	% Female	Total	% Female	Total	% Female	Total	% Female	Total	% Female	Total	% Female
Chencha Wereda												
Rural + Urban	100,155	56.0	78,850	63.5	21,305	28.4	2,055	32.9	1,173	58.7	18,077	25.9
Rural	94,459	56.2	74,253	63.7	20,206	28.4	1,890	33.0	1,060	61.5	17,256	25.9
Urban	5,697	54.1	4,597	60.1	1,099	29.0	165	32.1	113	32.7	821	27.9
Kemba Wereda												
Rural + Urban	122,917	49.6	99,135	59.9	23,782	6.3	2,684	14.5	361	*	20,737	4.9
Rural	121,411	49.5	97,939	59.9	23,472	6.1	2,638	14.6	263	*	20,571	4.8
Urban	1,506	54.7	1,196	63.3	310	21.3	46	*	98	25.5	166	22.9
Bonkie Wereda												
Rural + Urban	121,919	49.8	97,439	60.1	24,480	8.7	2,175	9.0	707	40.2	21,598	7.6
Rural	120,534	49.7	96,323	60.1	24,211	8.5	2,160	9.1	633	41.5	21,418	7.5
Urban	1,384	53.8	1,116	62.0	269	19.7	14	-	74	27.0	181	18.2
Dita Wereda												
Rural + Urban	71,223	53.0	58,101	62.7	13,122	10.2	641	17.3	405	25.4	12,076	9.3
Rural	70,885	53.0	57,821	62.7	13,064	10.1	624	17.1	391	24.8	12,049	9.3
Urban	338	54.7	280	61.4	58	24.1	17	23.5	14	42.9	27	14.8
Daramalo Wereda												
Rural + Urban	56,696	49.7	44,852	60.3	11,844	9.4	1,512	11.6	459	32.2	9,873	8.0
Rural	55,811	49.7	44,144	60.4	11,667	9.1	1,506	11.3	371	28.8	9,790	8.0
Urban	885	49.4	708	54.2	177	29.9	6	100.0	89	46.1	83	7.2
Kucha Wereda												
Rural + Urban	125,006	50.6	98,074	60.6	26,933	14.3	2,549	9.2	1,565	52.2	22,819	12.3
Rural	123,585	50.6	96,903	60.6	26,682	14.3	2,506	9.4	1,473	53.1	22,703	12.3
Urban	1,421	48.6	1,171	55.8	250	15.2	43	-	92	38.0	115	*
Gofa Zuria Wereda												
Rural + Urban	182,823	49.7	141,040	60.5	41,783	13.0	5,436	25.2	3,067	28.4	33,281	9.6
Rural	175,648	49.6	135,253	60.6	40,395	12.7	5,356	25.2	2,265	29.9	32,774	9.5
Urban	7,175	51.8	5,787	59.4	1,388	19.9	80	22.5	801	24.2	507	12.8

Table 3.1 (Cont'd)

Geographic Area	Total Agricultural Population		All Non-Holders		Agricultural Holders							
					All Holders		Type of Holdings					
							Crop Only		Livestock only		Crop & Livestock	
	Total	% Female	Total	% Female	Total	% Female	Total	% Female	Total	% Female	Total	% Female
Maji Wereda												
Rural + Urban	20,656	50.9	15,533	60.8	5,122	20.8	1,117	29.5	132	32.6	3,874	17.9
Rural	19,612	50.6	14,730	60.8	4,881	19.8	1,090	28.3	61	19.7	3,730	17.3
Urban	1,044	55.8	803	60.0	241	41.9	26	76.9	71	42.3	144	34.7
Menit Goldiya Wereda												
Rural + Urban	45,820	48.6	34,842	58.4	10,978	17.7	2,134	27.0	384	53.9	8,461	13.7
Rural	44,434	48.5	33,774	58.3	10,660	17.6	2,104	27.4	304	58.2	8,251	13.7
Urban	1,387	52.4	1,068	62.4	319	19.1	29	-	79	38.0	210	14.8
Menit Shasha Wereda												
Rural + Urban	23,763	47.5	17,355	60.2	6,408	12.9	1,717	18.2	481	21.4	4,210	9.8
Rural	23,242	47.4	16,955	60.3	6,286	12.6	1,717	18.2	427	21.5	4,142	9.3
Urban	521	50.7	400	57.0	121	29.8	-	-	54	20.4	68	36.8
Sheko Wereda												
Rural + Urban	42,309	48.7	32,310	58.6	9,998	16.7	2,439	22.2	184	10.3	7,376	15.0
Rural	41,812	48.6	31,933	58.5	9,879	16.6	2,414	22.3	151	-	7,315	15.0
Urban	497	55.3	377	64.2	119	27.7	25	12.0	33	57.6	61	18.0
Yem Special Wereda												
Rural + Urban	72,322	49.4	55,913	59.3	16,410	15.9	2,086	20.5	1,013	54.3	13,311	12.2
Rural	71,156	49.4	54,995	59.3	16,161	15.7	2,061	19.9	1,013	54.3	13,088	12.0
Urban	1,166	52.5	918	58.6	248	29.8	25	68.0	-	-	223	26.0
Amaro Special Wereda												
Rural + Urban	122,087	50.3	98,051	59.7	24,036	11.9	4,295	18.5	1,029	32.1	18,712	9.2
Rural	119,968	50.3	96,309	59.7	23,659	11.8	4,153	18.8	950	32.4	18,556	9.2
Urban	2,119	51.1	1,742	58.8	377	15.4	142	8.5	79	27.8	156	15.4
Burji Special Wereda												
Rural + Urban	42,490	51.2	34,482	58.6	8,008	19.3	1,983	34.4	324	27.8	5,701	13.5
Rural	40,742	51.1	33,044	58.5	7,698	19.3	1,938	34.8	219	29.7	5,541	13.4
Urban	1,748	53.5	1,438	60.9	310	19.4	45	17.8	105	23.8	160	16.9

Table 3.1 (Cont'd)

Geographic Area	Total Agricultural Population		All Non-Holders		Agricultural Holders							
					All Holders		Type of Holdings					
							Crop Only		Livestock only		Crop & Livestock	
	Total	% Female	Total	% Female	Total	% Female	Total	% Female	Total	% Female	Total	% Female
Zala Wereda												
Rural + Urban	42,607	49.1	33,220	60.4	9,387	9.2	2,210	11.0	277	39.4	6,900	7.4
Rural	42,247	49.1	32,940	60.4	9,307	9.1	2,188	11.0	248	39.5	6,871	7.4
Urban	360	48.9	280	57.1	80	20.0	21	14.3	29	37.9	29	10.3
Uba Deber Tsehay Wereda												
Rural + Urban	50,255	47.1	39,596	58.1	10,659	6.2	2,651	7.4	536	25.9	7,472	4.3
Rural	48,217	47.0	37,997	58.1	10,219	5.8	2,594	7.6	282	25.9	7,344	4.3
Urban	2,038	49.0	1,598	58.0	440	16.4	57	-	254	26.0	128	*
Melekoza Wereda												
Rural + Urban	101,652	51.7	76,696	62.6	24,957	18.1	5,891	31.2	922	26.5	18,144	13.5
Rural	100,003	51.7	75,395	62.6	24,608	18.2	5,798	31.5	905	27.0	17,904	13.4
Urban	1,649	50.0	1,301	59.2	348	15.8	93	*	*	-	239	17.6
Bench-Maji Zone												
Rural + Urban	428,971	50.1	326,167	58.7	102,804	23.0	15,237	30.7	3,055	41.5	84,512	20.9
Rural	417,598	50.1	317,253	58.7	100,345	22.8	14,961	30.7	2,355	41.7	83,030	20.8
Urban	11,373	53.2	8,914	59.3	2,459	30.8	277	27.4	701	40.9	1,482	26.7
Shewa Bench Wereda												
Rural + Urban	85,871	51.7	65,905	59.3	19,966	26.5	1,585	39.3	416	51.0	17,965	24.8
Rural	83,999	51.6	64,381	59.3	19,618	26.3	1,577	39.3	295	54.9	17,747	24.7
Urban	1,872	55.0	1,524	58.8	348	38.2	9	*	121	40.5	218	36.7
Bench Wereda												
Rural + Urban	205,010	50.3	156,107	58.1	48,903	25.5	5,955	36.3	1,410	46.7	41,538	23.2
Rural	199,861	50.3	152,066	58.1	47,795	25.4	5,792	36.6	1,103	48.6	40,900	23.2
Urban	5,149	52.1	4,041	58.5	1,108	29.0	163	23.9	306	40.2	638	24.9
Bero Wereda												
Rural + Urban	5,543	51.3	4,115	61.2	1,428	22.9	291	43.6	50	54.0	1,087	15.9
Rural	4,639	50.9	3,413	61.8	1,226	20.6	267	43.4	14	14.3	945	14.3
Urban	904	53.4	701	58.2	203	36.9	24	45.8	36	69.4	142	26.8

Table 3.1 (Cont'd)

Geographic Area	Total Agricultural Population		All Non-Holders		Agricultural Holders							
					All Holders		Type of Holdings					
							Crop Only		Livestock only		Crop & Livestock	
	Total	% Female	Total	% Female	Total	% Female	Total	% Female	Total	% Female	Total	% Female
Konso Special Wereda												
Rural + Urban	191,080	50.2	154,989	58.4	36,090	14.9	4,787	22.9	3,847	32.5	27,456	11.0
Rural	186,706	50.2	151,444	58.4	35,262	14.8	4,659	22.7	3,474	33.8	27,129	11.1
Urban	4,374	51.7	3,545	59.8	828	17.1	128	33.6	373	20.4	327	7.0
Derashe Special Wereda												
Rural + Urban	118,190	52.0	95,508	61.4	22,682	12.4	6,516	18.3	1,852	30.7	14,314	7.4
Rural	113,411	51.9	91,629	61.4	21,782	11.9	6,428	18.3	1,341	29.8	14,014	7.2
Urban	4,779	54.2	3,879	60.7	900	26.1	88	*	511	32.9	301	17.6
Dawro Zone												
Rural + Urban	342,182	51.0	261,038	58.8	81,144	25.8	6,832	23.9	8,407	34.3	65,904	24.4
Rural	337,198	51.0	257,088	58.8	80,110	25.7	6,578	27.8	8,227	34.4	65,305	24.4
Urban	4,984	53.7	3,950	58.5	1,034	35.5	254	58.7	180	28.9	599	27.7
Mareka Wereda												
Rural + Urban	77,658	50.6	58,720	58.5	18,939	25.9	1,148	26.1	2,637	37.7	15,154	23.9
Rural	75,707	50.5	57,163	58.6	18,544	25.8	1,018	23.2	2,563	37.9	14,963	23.9
Urban	1,951	52.7	1,557	57.4	395	34.2	130	49.2	74	32.4	191	24.6
Gena Bosa Wereda												
Rural + Urban	65,111	51.2	50,993	58.4	14,118	25.2	1,105	31.4	858	18.4	12,155	25.1
Rural	64,646	51.2	50,633	58.3	14,013	25.2	1,095	31.4	835	18.6	12,084	25.1
Urban	464	51.5	360	60.8	105	19.0	10	30.0	23	13.0	72	18.1
Loma Wereda												
Rural + Urban	85,606	51.7	65,341	59.7	20,265	26.0	2,181	30.1	1,800	41.7	16,283	23.7
Rural	85,136	51.7	64,954	59.7	20,183	25.9	2,176	29.9	1,781	41.6	16,226	23.6
Urban	470	56.4	388	58.5	82	46.3	5	100.0	19	42.1	57	43.9

Table 3.1 (Cont'd)

Geographic Area	Total Agricultural Population		All Non-Holders		Agricultural Holders							
					All Holders		Type of Holdings					
							Crop Only		Livestock only		Crop & Livestock	
	Total	% Female	Total	% Female	Total	% Female	Total	% Female	Total	% Female	Total	% Female
Sara Wereda												
Rural + Urban	48,088	49.7	36,499	57.4	11,589	25.5	820	40.9	1,142	30.7	9,628	23.5
Rural	46,787	49.6	35,501	57.4	11,286	25.1	753	37.2	1,137	30.9	9,396	23.4
Urban	1,301	52.8	998	56.8	303	39.6	67	82.1	*	-	232	28.0
Tocha Wereda												
Rural + Urban	65,719	51.4	49,486	59.6	16,233	26.2	1,579	21.5	1,971	32.0	12,684	25.9
Rural	64,921	51.3	48,837	59.6	16,084	26.2	1,536	20.6	1,910	32.2	12,637	25.9
Urban	798	57.3	648	62.2	150	36.0	42	50.0	60	26.7	47	36.2
Basketo Special Wereda												
Rural + Urban	45,314	50.3	34,993	60.4	10,320	16.2	3,088	20.9	335	41.2	6,897	12.8
Rural	43,160	50.3	33,294	60.4	9,866	16.0	3,030	21.0	186	53.2	6,651	12.7
Urban	2,154	51.3	1,700	59.9	454	18.7	58	19.0	150	26.0	246	14.2
Konta Special Wereda												
Rural + Urban	68,314	51.6	51,383	60.3	16,931	25.5	1,961	42.4	942	61.0	14,027	20.7
Rural	66,380	51.5	49,897	60.2	16,483	25.4	1,908	42.2	866	63.5	13,709	20.7
Urban	1,934	55.5	1,486	64.1	448	27.0	54	50.0	76	32.9	318	21.7

Table 3.2 Average Household Size of Zones and Weredas by Place of Residence and Sex of Head of Households

Geographic Area	Rural + Urban			Rural			Urban		
	Total	Male Headed	Female Headed	Total	Male Headed	Female Headed	Total	Male Headed	Female Headed
S.N.N.P Region	5.1	5.4	4.0	5.1	5.4	4.0	5.6	5.9	4.4
Guragie Zone									
Goro Wereda	4.9	5.3	3.9	4.9	5.3	3.9	5.6	6.0	4.7
Ezha Wereda	5.2	5.4	4.1	5.2	5.4	4.0	6.0	6.4	5.1
Kokir Gedebano Gutazer Wereda	5.0	5.4	4.0	5.1	5.4	4.0	4.8	5.2	3.6
Sodo Wereda	5.3	5.6	4.1	5.3	5.6	4.1	4.6	4.7	3.3
Meskanena Mareko Wereda	5.1	5.6	3.9	5.0	5.6	3.8	5.3	5.9	4.2
Silti Wereda	5.1	5.6	4.1	5.1	5.6	4.0	5.9	6.1	5.0
Gumer Wereda	4.9	5.4	3.9	4.9	5.4	3.9	5.3	5.6	4.7
Cheha Wereda	4.8	5.2	3.8	4.8	5.2	3.8	5.2	5.6	4.4
Enemorna Eaner Wereda	4.6	4.9	3.4	4.6	4.9	3.3	6.0	6.6	5.0
Dalocha Wereda	4.4	4.7	3.5	4.4	4.7	3.5	5.3	6.0	4.0
Lanfro Wereda	5.0	5.4	4.1	5.0	5.4	4.1	5.6	5.9	4.9
Akilina Mohor Wereda	4.7	5.1	3.5	4.6	5.1	3.5	5.3	5.6	4.2
Aloch Wuriro Wereda	5.1	5.3	4.1	5.1	5.3	4.1	-	-	-
Endegan Wereda	5.1	5.7	4.1	5.1	5.7	4.1	-	-	-
	4.9	5.6	4.2	4.9	5.6	4.2	-	-	-
Hadiya Zone									
Misha (Konteb) Wereda	5.7	6.0	4.4	5.6	6.0	4.4	5.9	6.2	4.5
Lemo Wereda	5.8	6.2	4.2	5.8	6.2	4.2	5.6	6.0	4.4
Badawacho Wereda	5.5	5.9	4.3	5.4	5.9	4.3	5.9	6.2	4.5
Soro Wereda	5.5	5.7	4.3	5.5	5.7	4.3	5.9	6.2	4.9
	5.8	6.0	4.7	5.8	6.0	4.7	6.2	6.5	4.6
Kembata Alaba Tembaro Zone									
Omo Sheleko Wereda	5.4	5.7	4.3	5.4	5.6	4.3	6.4	6.7	4.9
Angacha Wereda	5.4	5.7	4.3	5.4	5.7	4.3	6.2	6.4	5.0
Kedida Gamela Wereda	5.8	6.0	4.8	5.8	6.0	4.8	6.0	6.4	4.7
Alaba Wereda	5.8	6.0	4.8	5.8	6.0	4.8	6.5	6.7	5.1
Kacha Bira Wereda	4.8	5.1	3.8	4.8	5.1	3.8	6.5	6.8	5.2
	5.7	5.9	4.6	5.6	5.8	4.6	6.6	6.9	4.8

Table 3.2 (Cont'd)

Geographic Area	Rural + Urban			Rural			Urban		
	Total	Male Headed	Female Headed	Total	Male Headed	Female Headed	Total	Male Headed	Female Headed
Sidama Zone	5.4	5.7	4.3	5.4	5.6	4.3	5.9	6.2	4.6
Shebedino Wereda	5.5	5.7	4.2	5.5	5.7	4.2	5.4	5.7	4.3
Awasa Wereda	6.0	6.2	4.6	6.0	6.2	4.5	6.5	6.7	5.4
Arbegona Wereda	5.4	5.7	4.3	5.4	5.7	4.3	5.4	5.7	4.6
Dale Wereda	5.1	5.3	4.3	5.1	5.3	4.3	5.8	6.1	4.4
Aleta Wendo Wereda	5.4	5.7	4.2	5.4	5.7	4.2	6.2	6.4	4.9
Dara Wereda	4.5	4.7	3.6	4.5	4.7	3.6	5.2	5.3	4.6
Hula Wereda	5.6	5.7	4.8	5.6	5.7	4.8	5.2	5.5	3.7
Bensa Wereda	5.6	5.8	4.6	5.6	5.8	4.6	6.1	6.4	4.0
Aroresa Wereda	5.5	5.7	4.4	5.5	5.7	4.4	5.7	6.2	3.1
Gedeo Zone	5.1	5.5	3.7	5.1	5.5	3.7	5.9	6.2	4.6
Wenago Wereda	4.9	5.3	3.6	4.9	5.3	3.5	6.0	6.3	4.7
Yirgachefe Wereda	5.3	5.6	3.9	5.3	5.6	3.9	6.6	6.9	5.2
Kochere Wereda	5.2	5.5	3.9	5.2	5.5	3.9	5.6	5.9	4.2
Bule Wereda	5.2	5.5	3.6	5.2	5.5	3.5	5.4	5.6	4.1
Wolayita Zone	5.0	5.3	4.2	5.0	5.3	4.2	5.5	5.8	4.6
Sodo Zuria Wereda	5.2	5.4	4.3	5.2	5.4	4.3	5.3	5.7	4.1
Boloso Sore Wereda	4.8	5.0	4.1	4.8	5.0	4.1	5.4	5.6	4.6
Damot Gale Wereda	5.3	5.6	4.4	5.3	5.5	4.4	5.6	5.9	4.5
Damot Wayde Wereda	5.1	5.4	4.1	5.0	5.4	4.1	6.2	6.4	5.3
Kindo Koysha Wereda	4.9	5.2	3.9	4.9	5.2	3.9	5.2	5.3	5.2
Offa Wereda	4.8	5.0	3.9	4.8	5.0	3.9	5.4	5.6	4.2
Humbo Wereda	5.3	5.5	4.6	5.3	5.5	4.6	6.1	6.3	4.9
South Omo Zone	4.8	5.0	3.6	4.8	5.0	3.6	4.9	5.2	3.9
Selamago Wereda	4.4	4.6	3.5	4.4	4.6	3.5	4.3	4.7	1.9
Bako Gazer Wereda	4.7	4.9	3.3	4.6	4.9	3.2	5.0	5.3	4.0
Gelila Wereda	4.4	4.7	3.0	4.4	4.7	3.0	-	-	-

Table 3.2 (Cont'd)

Geographic Area	Rural + Urban			Rural			Urban		
	Total	Male Headed	Female Headed	Total	Male Headed	Female Headed	Total	Male Headed	Female Headed
Hamer Wereda	5.3	5.7	4.7	5.4	5.7	4.7	4.4	4.7	3.8
Kuraz Wereda	5.0	5.3	3.7	5.0	5.3	3.7	4.5	4.7	3.8
Bena Tsemay Wereda	5.2	5.4	3.8	5.2	5.4	3.8	-	-	-
Shaka Zone									
Masha Wereda	5.0	5.2	4.2	5.0	5.2	4.2	5.1	5.4	4.0
Anderacha Wereda	5.2	5.5	4.0	5.1	5.4	4.0	5.5	5.9	4.1
Yeki Wereda	5.3	5.6	3.8	5.3	5.6	3.8	5.3	5.8	3.6
	4.9	5.0	4.3	4.9	5.0	4.4	4.8	5.0	3.9
Kaffa Zone									
Telo Wereda	5.0	5.2	3.7	5.0	5.2	3.7	4.9	5.3	3.9
Cheta Wereda	5.2	5.4	3.7	5.2	5.4	3.7	4.9	5.2	3.4
Decha Wereda	4.7	4.9	3.6	4.7	4.9	3.6	-	-	-
Menjiwo Wereda	5.0	5.3	3.5	5.0	5.3	3.5	4.5	5.1	3.3
Gimbo Wereda	4.8	5.0	3.6	4.8	5.0	3.6	4.0	4.2	3.3
Gewata Wereda	5.2	5.3	4.3	5.2	5.3	4.4	5.0	5.5	4.0
Chena Wereda	5.0	5.3	3.7	5.0	5.3	3.7	5.0	5.5	4.1
Bita Wereda	5.0	5.3	3.7	5.0	5.3	3.6	5.0	5.3	4.0
Gesha Daka Wereda	5.0	5.3	3.4	5.0	5.3	3.4	5.0	5.4	3.5
Saylem Wereda	5.0	5.3	3.7	5.0	5.3	3.7	5.0	5.1	4.3
	5.0	5.2	4.0	5.0	5.2	4.0	4.9	5.2	4.0
Gamo Gofa Zone									
Arba Minch Zuria Wereda	5.1	5.3	3.5	5.0	5.3	3.4	5.4	5.8	4.0
Boreda Wereda	5.4	5.5	4.0	5.3	5.5	4.0	5.8	6.1	4.4
Mirab Abaya Wereda	5.5	5.7	3.8	5.5	5.7	3.7	5.8	6.0	4.8
Chencha Wereda	5.8	6.0	4.3	5.8	6.0	4.3	5.2	5.8	4.2
Kemba Wereda	5.0	5.6	3.2	4.9	5.6	3.2	5.3	6.1	3.6
Bonkie Wereda	5.3	5.4	3.8	5.3	5.4	3.7	5.0	5.3	4.1
Dita Wereda	5.1	5.3	3.7	5.1	5.3	3.7	5.3	5.8	3.5
Daramalo Wereda	5.6	5.8	3.5	5.6	5.8	3.5	5.8	6.2	4.6
Kucha Wereda	5.0	5.2	3.7	5.0	5.2	3.6	5.0	5.0	4.9
Gofa Zuria Wereda	5.0	5.2	3.6	5.0	5.2	3.6	5.7	5.9	4.6
Zala Wereda	4.7	4.9	3.3	4.7	4.9	3.3	5.2	5.6	3.9
	4.7	4.9	3.2	4.7	4.9	3.2	4.5	4.8	3.2

Table 3.2 (Cont'd)

Geographic Area	Rural + Urban			Rural			Urban		
	Total	Male Headed	Female Headed	Total	Male Headed	Female Headed	Total	Male Headed	Female Headed
Uba Deber Tsehay Wereda	4.9	5.0	3.3	4.9	5.0	3.3	4.7	5.1	3.1
Melekoza Wereda	4.4	4.8	2.8	4.4	4.8	2.8	4.8	5.2	3.1
Bench-Maji Zone	4.3	4.6	3.4	4.3	4.6	3.4	4.8	5.2	3.8
Shewa Bench Wereda	4.4	4.7	3.6	4.4	4.7	3.6	5.4	6.1	4.2
Bench Wereda	4.4	4.7	3.5	4.4	4.7	3.4	4.8	5.1	3.9
Bero Wereda	3.9	4.1	3.2	3.8	4.0	3.1	4.5	4.9	3.8
Maji Wereda	4.1	4.4	3.0	4.1	4.4	2.9	4.3	5.0	3.5
Menit Goldiya Wereda	4.3	4.5	3.3	4.3	4.5	3.3	4.6	4.9	3.7
Menit Shasha Wereda	3.9	4.0	3.1	3.9	4.0	3.1	4.9	5.3	3.4
Sheko Wereda	4.3	4.4	3.5	4.3	4.4	3.5	4.3	4.5	3.9
Yem Special Wereda	4.9	5.2	3.5	4.9	5.2	3.5	4.7	5.1	3.7
Amaro Special Wereda	5.5	5.7	4.2	5.5	5.7	4.2	5.7	5.9	4.9
Burji Special Wereda	5.5	5.9	3.7	5.5	5.9	3.7	5.6	6.1	3.6
Konso Special Wereda	5.9	6.3	3.4	5.9	6.3	3.4	5.6	6.0	4.0
Derashe Special Wereda	5.6	5.8	3.7	5.6	5.8	3.7	5.5	6.1	4.0
Dawro Zone	4.7	5.1	3.8	4.7	5.1	3.8	4.9	5.4	4.0
Mareka Wereda	4.7	5.0	3.7	4.7	5.0	3.7	5.0	5.6	3.8
Gena Bosa Wereda	4.9	5.3	3.9	4.9	5.3	3.9	4.7	5.0	3.6
Loma Wereda	4.8	5.1	3.8	4.8	5.1	3.8	5.7	6.3	5.0
Sara Wereda	4.6	4.9	3.7	4.6	4.9	3.7	4.3	4.6	3.9
Tocha Wereda	4.6	4.9	3.7	4.6	4.9	3.7	5.7	6.7	3.9
Basketo Special Wereda	4.5	4.8	3.0	4.5	4.8	3.0	4.8	5.1	3.5
Konta Special Wereda	4.2	4.5	3.4	4.2	4.5	3.4	4.3	4.7	3.3

Table 3.3 Distribution of population in Agricultural Households by Sex, Marital Status, Place of Residence, Zone and Wereda

Geographic Area	Total			Never Married			Married			Divorced			Widowed		
	Both Sexes	Male	Female	Both Sexes	Male	Female	Both Sexes	Male	Female	Both Sexes	Male	Female	Both Sexes	Male	Female
S.N.N.P. Region															
Rural + Urban	8,072,283	3,956,162	4,116,121	43.9	50.2	37.8	49.6	47.5	51.6	1.3	0.9	1.7	5.0	1.2	8.8
Rural	7,811,005	3,829,073	3,981,933	43.6	50.0	37.4	49.9	47.7	52.0	1.3	0.9	1.6	5.1	1.2	8.8
Urban	261,278	127,089	134,188	52.9	58.2	47.9	40.3	39.7	40.8	2.1	0.8	3.3	4.4	0.9	7.6
Guragie Zone															
Rural + Urban	1,220,286	566,995	653,291	44.1	50.9	38.2	48.0	47.1	48.8	1.2	0.7	1.6	6.6	1.1	11.3
Rural	1,185,181	549,931	635,250	43.8	50.6	37.9	48.3	47.4	49.0	1.1	0.7	1.5	6.6	1.1	11.4
Urban	35,105	17,064	18,042	54.4	60.7	48.5	39.4	37.7	41.1	1.7	0.8	2.5	4.4	0.8	7.7
Goro Wereda															
Rural + Urban	80,340	40,646	39,694	45.7	51.8	39.4	45.1	43.7	46.6	2.8	2.3	3.4	6.0	1.6	10.6
Rural	77,561	39,351	38,211	45.3	51.5	38.9	45.5	43.9	47.1	2.8	2.3	3.3	6.1	1.6	10.7
Urban	2,779	1,296	1,483	57.1	62.9	52.0	34.5	35.6	33.6	2.7	0.5	4.6	5.3	0.5	9.6
Ezha Wereda															
Rural + Urban	70,116	31,265	38,852	45.8	50.8	41.8	45.0	47.3	43.2	1.1	0.6	1.5	8.1	1.4	13.5
Rural	69,005	30,730	38,274	45.8	50.7	41.9	45.0	47.3	43.1	1.1	0.6	1.5	8.1	1.3	13.5
Urban	1,111	534	577	43.2	53.7	33.4	45.6	43.8	47.3	1.1	0.4	1.7	10.2	*	17.5
Kokir Gedebano Gutazer Wereda															
Rural + Urban	63,350	28,978	34,372	43.6	47.1	40.7	50.0	51.3	48.9	0.7	0.5	0.8	5.5	1.0	9.3
Rural	63,227	28,910	34,318	43.6	47.1	40.7	50.0	51.3	48.9	0.7	0.5	0.8	5.5	1.0	9.3
Urban	123	69	55	38.2	39.1	34.5	57.7	59.4	54.5	2.4	-	5.5	2.4	-	5.5
Sodo Wereda															
Rural + Urban	83,325	40,051	43,274	44.4	52.1	37.2	47.7	45.9	49.3	1.3	0.7	1.9	6.6	1.3	11.5
Rural	80,897	38,925	41,972	44.1	51.8	37.0	47.9	46.1	49.6	1.3	0.8	1.8	6.6	1.3	11.5
Urban	2,429	1,127	1,302	52.8	62.2	44.7	38.7	37.2	39.9	1.9	*	3.4	6.6	*	12.0
Meskanena Mareko Wereda															
Rural + Urban	181,024	88,388	92,636	48.3	56.0	41.0	45.1	42.7	47.3	0.9	0.4	1.3	5.7	0.9	10.3
Rural	162,433	79,172	83,262	47.5	55.3	40.0	45.9	43.4	48.2	0.8	0.4	1.2	5.9	0.9	10.7
Urban	18,591	9,216	9,374	56.0	61.8	50.4	38.1	36.5	39.8	1.8	0.9	2.7	3.9	0.9	6.9

Table 3.3 (Cont'd)

Geographic Area	Total			Never Married			Married			Divorced			Widowed		
	Both Sexes	Male	Female	Both Sexes	Male	Female	Both Sexes	Male	Female	Both Sexes	Male	Female	Both Sexes	Male	Female
Silti Wereda															
Rural + Urban	91,244	43,339	47,905	45.9	55.2	37.6	47.1	43.4	50.6	0.9	0.6	1.1	6.0	0.8	10.6
Rural	89,526	42,511	47,015	45.8	55.1	37.4	47.3	43.5	50.7	0.9	0.6	1.1	6.0	0.8	10.7
Urban	1,718	828	890	52.9	59.1	47.0	41.6	37.6	45.4	1.7	1.9	1.5	3.8	*	6.2
Gumer Wereda															
Rural + Urban	118,888	51,419	67,469	43.2	47.5	39.9	48.9	50.3	47.8	1.0	0.9	1.1	6.6	0.9	11.0
Rural	117,266	50,688	66,579	43.1	47.4	39.8	48.9	50.4	47.8	1.0	0.9	1.1	6.6	0.9	11.0
Urban	1,622	731	891	48.8	52.4	45.9	46.5	46.9	46.2	0.4	*	0.4	4.2	*	7.4
Cheha Wereda															
Rural + Urban	88,822	41,823	46,998	40.0	47.0	33.8	51.2	51.9	50.6	1.0	*	1.7	7.6	0.7	13.7
Rural	87,677	41,300	46,377	39.8	46.8	33.5	51.4	52.1	50.8	1.0	*	1.6	7.6	0.7	13.8
Urban	1,145	523	622	57.6	63.7	52.7	35.7	35.0	36.5	2.5	0.6	4.0	3.9	0.6	6.8
Enemorna Eaner Wereda															
Rural + Urban	120,918	52,825	68,093	39.1	45.1	34.4	49.9	51.9	48.4	1.6	1.2	1.9	9.3	1.7	15.2
Rural	119,825	52,364	67,461	39.0	45.0	34.3	50.0	52.0	48.5	1.6	1.2	1.9	9.3	1.7	15.3
Urban	1,092	460	632	50.9	53.7	48.7	42.7	45.7	40.5	1.6	*	2.4	4.9	-	8.4
Dalocha Wereda															
Rural + Urban	95,953	46,676	49,277	43.4	51.7	35.5	49.2	46.0	52.3	1.0	*	1.6	6.2	1.7	10.4
Rural	93,863	45,620	48,244	43.1	51.5	35.3	49.5	46.3	52.4	0.9	*	1.6	6.3	1.8	10.5
Urban	2,089	1,056	1,033	55.0	63.6	46.1	39.3	33.8	45.0	1.5	1.2	1.7	4.0	0.9	7.2
Lanfro Wereda															
Rural + Urban	65,843	33,921	31,922	39.5	50.9	27.3	54.1	47.5	61.1	1.1	0.6	1.7	5.0	0.8	9.4
Rural	63,437	32,697	30,740	39.1	50.7	26.7	54.4	47.7	61.5	1.1	0.6	1.7	5.1	0.8	9.6
Urban	2,406	1,224	1,182	51.0	57.8	43.9	46.3	41.7	51.0	*	-	*	2.4	*	4.3
Akilina Mohor Wereda															
Rural + Urban	59,448	26,692	32,755	42.8	45.6	40.5	50.7	52.6	49.2	1.0	0.5	1.3	5.3	1.0	8.7
Rural	59,448	26,692	32,755	42.8	45.6	40.5	50.7	52.6	49.2	1.0	0.5	1.3	5.3	1.0	8.7
Urban	-	-	-	-	-	-	-	-	-	-	-	-	-	-	-
Aloch Wuriro Wereda															
Rural + Urban	66,517	27,379	39,139	48.2	54.0	44.1	45.4	45.2	45.5	0.7	*	1.2	5.7	0.7	9.2
Rural	66,517	27,379	39,139	48.2	54.0	44.1	45.4	45.2	45.5	0.7	*	1.2	5.7	0.7	9.2
Urban	-	-	-	-	-	-	-	-	-	-	-	-	-	-	-

Table 3.3 (Cont'd)

Geographic Area	Total			Never Married			Married			Divorced			Widowed		
	Both Sexes	Male	Female	Both Sexes	Male	Female	Both Sexes	Male	Female	Both Sexes	Male	Female	Both Sexes	Male	Female
Endegan Wereda															
Rural + Urban	34,499	13,595	20,905	46.1	53.7	41.2	44.4	44.3	44.5	1.0	*	1.6	8.2	1.4	12.7
Rural	34,499	13,595	20,905	46.1	53.7	41.2	44.4	44.3	44.5	1.0	*	1.6	8.2	1.4	12.7
Urban	-	-	-	-	-	-	-	-	-	-	-	-	-	-	-
Hadiya Zone															
Rural + Urban	802,459	394,379	408,081	51.1	57.2	45.2	43.4	41.4	45.3	0.7	0.3	1.0	4.7	0.8	8.4
Rural	768,871	377,840	391,031	50.9	57.1	45.0	43.5	41.5	45.5	0.6	0.3	1.0	4.7	0.9	8.5
Urban	33,589	16,539	17,050	55.3	60.1	50.8	39.2	38.4	40.0	1.1	0.4	1.8	4.0	0.7	7.2
Misha (Konteb) Wereda															
Rural + Urban	216,521	106,989	109,532	52.6	58.3	47.1	42.0	40.4	43.4	0.8	0.4	1.3	4.4	0.6	8.0
Rural	211,913	104,761	107,152	52.7	58.3	47.2	41.9	40.4	43.4	0.8	0.4	1.2	4.4	0.6	8.1
Urban	4,608	2,228	2,380	51.1	57.6	45.0	43.8	41.8	45.6	2.0	*	3.5	3.0	-	5.7
Lemo Wereda															
Rural + Urban	227,617	109,339	118,278	50.4	57.0	44.2	43.0	40.7	45.2	1.1	0.6	1.6	5.3	1.4	8.9
Rural	207,849	99,526	108,323	49.7	56.6	43.5	43.6	41.1	45.9	1.1	0.6	1.6	5.3	1.5	8.9
Urban	19,768	9,813	9,955	56.9	61.5	52.3	37.0	36.6	37.5	1.0	0.4	1.5	4.6	0.9	8.3
Badawacho Wereda															
Rural + Urban	138,224	67,704	70,520	50.5	56.1	45.2	43.9	42.7	45.0	0.3	*	0.6	5.2	1.0	9.2
Rural	134,204	65,786	68,418	50.4	56.0	45.0	44.0	42.8	45.2	0.3	*	0.6	5.2	1.0	9.2
Urban	4,020	1,918	2,101	54.6	59.4	50.2	39.7	39.2	40.2	0.9	*	1.4	4.7	*	8.3
Soro Wereda															
Rural + Urban	220,098	110,347	109,751	50.8	57.1	44.5	44.8	42.2	47.4	0.2	*	0.4	4.1	0.4	7.8
Rural	214,905	107,767	107,138	50.7	57.1	44.3	44.8	42.2	47.5	0.2	*	0.3	4.2	0.4	7.9
Urban	5,193	2,580	2,613	53.9	57.2	50.6	43.1	41.9	44.3	0.7	-	1.3	2.1	*	3.6
Kembata Alaba Tembaro Zone															
Rural + Urban	561,940	274,013	287,926	50.5	56.9	44.5	43.5	41.6	45.2	0.7	0.3	1.1	5.1	1.0	9.1
Rural	537,598	262,287	275,311	50.3	56.7	44.1	43.7	41.8	45.5	0.7	0.3	1.1	5.2	1.0	9.2
Urban	24,342	11,726	12,616	56.5	60.6	52.8	38.4	38.5	38.3	0.8	0.1	1.4	3.9	0.5	7.0

Table 3.3 (Cont'd)

Geographic Area	Total			Never Married			Married			Divorced			Widowed		
	Both Sexes	Male	Female	Both Sexes	Male	Female	Both Sexes	Male	Female	Both Sexes	Male	Female	Both Sexes	Male	Female
Omo Sheleko Wereda															
Rural + Urban	95,528	46,528	49,000	50.5	57.3	44.1	43.5	41.7	45.2	0.6	*	1.0	5.3	0.8	9.5
Rural	92,485	45,035	47,450	50.3	57.1	43.9	43.6	41.8	45.3	0.6	*	1.0	5.3	0.8	9.6
Urban	3,043	1,492	1,550	56.2	61.5	51.2	39.6	37.9	41.4	0.7	-	1.4	3.3	*	5.8
Angacha Wereda															
Rural + Urban	117,746	56,902	60,844	55.3	60.0	50.8	39.3	38.9	39.7	0.5	0.4	0.6	4.8	0.6	8.7
Rural	113,050	54,635	58,416	55.3	60.0	50.8	39.3	38.9	39.7	0.5	0.4	0.6	4.8	0.5	8.7
Urban	4,695	2,267	2,428	55.5	61.0	50.4	39.0	37.9	40.1	*	-	*	4.3	*	7.9
Kedida Gamela Wereda															
Rural + Urban	107,849	53,671	54,178	53.7	58.4	49.1	40.9	39.8	42.0	0.5	*	0.9	4.7	1.3	8.1
Rural	101,116	50,504	50,612	53.4	58.3	48.6	41.2	39.9	42.4	0.5	*	0.9	4.7	1.3	8.1
Urban	6,733	3,167	3,566	58.3	61.0	56.0	37.0	38.6	35.6	0.7	-	1.4	3.8	*	6.9
Alaba Wereda															
Rural + Urban	147,577	73,225	74,352	42.9	53.1	32.9	50.1	45.1	55.1	1.1	0.7	1.6	5.7	1.0	10.2
Rural	144,007	71,413	72,594	42.6	52.9	32.5	50.4	45.3	55.4	1.1	0.7	1.5	5.7	1.1	10.3
Urban	3,570	1,812	1,758	55.3	60.8	49.6	38.9	37.9	39.9	2.1	0.3	4.0	3.5	0.8	6.3
Kacha Bira Wereda															
Rural + Urban	93,240	43,688	49,552	52.9	57.0	49.3	41.1	41.5	40.7	0.7	*	1.1	5.1	1.1	8.7
Rural	86,939	40,700	46,239	52.6	56.8	49.0	41.3	41.6	40.9	0.7	*	1.1	5.2	1.1	8.8
Urban	6,301	2,988	3,313	56.3	59.2	53.7	38.6	39.7	37.6	0.5	-	1.0	4.1	*	7.5
Sidama Zone															
Rural + Urban	1,678,952	853,807	825,145	44.4	51.0	37.6	50.5	47.0	54.1	1.0	1.0	1.0	3.7	0.6	6.9
Rural	1,641,032	834,594	806,438	44.2	50.8	37.3	50.8	47.2	54.4	1.0	1.0	1.0	3.7	0.6	6.9
Urban	37,920	19,214	18,707	55.4	60.3	50.4	38.7	37.2	40.3	2.0	1.1	2.9	3.4	0.9	6.0
Shebedino Wereda															
Rural + Urban	368,168	187,282	180,886	44.8	50.5	39.0	50.8	47.6	54.2	1.0	1.2	0.8	3.1	0.6	5.7
Rural	364,203	185,213	178,990	44.8	50.4	38.9	50.9	47.7	54.3	1.0	1.2	0.7	3.1	0.5	5.7
Urban	3,965	2,069	1,896	52.4	57.5	46.8	39.3	37.1	41.7	3.3	2.6	4.2	4.5	2.1	7.1
Awasa Wereda															
Rural + Urban	243,756	123,261	120,495	47.7	52.9	42.4	47.6	45.2	50.0	0.9	0.4	1.4	3.5	1.0	6.0
Rural	230,650	116,525	114,125	46.9	52.2	41.6	48.4	46.0	50.8	0.9	0.4	1.4	3.5	1.0	6.0
Urban	13,106	6,736	6,370	61.6	66.0	57.0	33.7	32.1	35.3	1.4	0.8	2.0	2.9	0.6	5.3

Table 3.3 (Cont'd)

Geographic Area	Total			Never Married			Married			Divorced			Widowed		
	Both Sexes	Male	Female	Both Sexes	Male	Female	Both Sexes	Male	Female	Both Sexes	Male	Female	Both Sexes	Male	Female
Arbegona Wereda															
Rural + Urban	114,861	57,236	57,624	38.7	46.3	31.1	57.0	53.0	61.0	0.8	0.5	1.1	3.4	*	6.6
Rural	112,624	56,150	56,474	38.6	46.2	31.0	57.1	53.0	61.2	0.7	0.5	1.0	3.4	*	6.6
Urban	2,236	1,087	1,150	43.2	48.8	37.8	51.1	49.9	52.3	2.2	*	3.7	3.2	-	6.2
Dale Wereda															
Rural + Urban	242,879	124,671	118,208	46.6	52.3	40.6	48.3	44.9	51.9	1.1	1.4	0.8	3.6	1.1	6.3
Rural	236,624	121,541	115,083	46.3	52.1	40.2	48.6	45.1	52.3	1.1	1.4	0.7	3.6	1.1	6.2
Urban	6,255	3,130	3,125	57.5	61.9	53.1	35.6	35.0	36.2	2.5	1.9	3.2	4.1	1.0	7.2
Aleta Wendo Wereda															
Rural + Urban	228,296	117,323	110,973	50.2	57.6	42.4	43.8	40.2	47.5	1.0	1.1	0.8	4.7	0.5	9.1
Rural	224,604	115,475	109,130	50.1	57.5	42.2	43.8	40.3	47.6	1.0	1.1	0.8	4.7	0.5	9.1
Urban	3,692	1,849	1,843	56.1	60.7	51.4	40.2	38.8	41.7	0.8	0.2	1.4	2.5	0.2	4.9
Dara Wereda															
Rural + Urban	85,526	42,807	42,719	34.0	42.5	25.5	59.1	54.7	63.5	1.3	1.9	0.6	5.3	0.6	10.1
Rural	83,144	41,637	41,507	33.6	42.2	25.0	59.6	55.1	64.1	1.2	1.9	0.5	5.4	0.5	10.2
Urban	2,382	1,170	1,212	49.7	55.4	44.3	41.9	40.8	43.0	2.9	2.0	3.9	4.5	1.1	7.8
Hula Wereda															
Rural + Urban	160,124	80,606	79,519	41.6	48.6	34.5	52.1	49.1	55.1	1.6	1.5	1.7	4.4	0.3	8.5
Rural	157,852	79,468	78,384	41.5	48.5	34.5	52.2	49.2	55.2	1.6	1.5	1.6	4.4	0.3	8.5
Urban	2,272	1,137	1,135	46.8	54.4	39.1	45.2	43.6	46.7	2.7	*	4.8	5.2	1.4	9.1
Bensa Wereda															
Rural + Urban	148,454	75,591	72,863	41.8	50.2	33.1	53.3	48.8	58.0	0.9	0.4	1.3	3.7	*	7.2
Rural	145,513	74,092	71,421	41.6	50.0	32.8	53.6	49.0	58.3	0.8	0.5	1.2	3.7	*	7.3
Urban	2,941	1,499	1,442	52.8	57.0	48.3	43.1	41.3	45.1	1.5	*	3.0	2.0	0.9	3.1
Aroresa Wereda															
Rural + Urban	86,888	45,029	41,859	40.0	46.9	32.5	56.2	51.2	61.6	0.8	0.9	0.6	2.4	0.6	4.3
Rural	85,816	44,493	41,323	40.0	46.9	32.5	56.2	51.2	61.7	0.7	0.9	*	2.4	0.6	4.3
Urban	1,071	536	536	40.9	46.5	35.3	53.1	51.1	55.0	2.4	*	3.9	1.9	*	3.2
Gedeo Zone															
Rural + Urban	445,082	225,985	219,097	40.4	47.5	33.2	54.3	50.3	58.4	1.1	1.1	1.1	4.0	0.9	7.1
Rural	423,739	215,185	208,554	39.8	46.9	32.5	55.0	50.9	59.3	1.1	1.1	1.0	3.9	0.9	7.0
Urban	21,343	10,800	10,543	53.2	58.8	47.5	39.8	38.4	41.3	1.9	0.9	2.9	4.8	1.6	8.0

Table 3.3 (Cont'd)

Geographic Area	Total			Never Married			Married			Divorced			Widowed		
	Both Sexes	Male	Female	Both Sexes	Male	Female	Both Sexes	Male	Female	Both Sexes	Male	Female	Both Sexes	Male	Female
Wenago Wereda															
Rural + Urban	139,415	69,834	69,581	41.1	47.8	34.4	51.5	48.7	54.3	1.4	1.6	1.3	5.8	1.7	10.0
Rural	126,323	63,282	63,041	39.5	46.4	32.7	53.1	50.1	56.0	1.4	1.6	1.1	5.9	1.7	10.1
Urban	13,093	6,552	6,540	56.1	61.5	50.8	36.5	35.7	37.2	1.8	0.8	2.8	5.3	1.6	9.0
Yirgachefe Wereda															
Rural + Urban	105,426	53,978	51,448	41.7	48.8	34.2	53.2	49.2	57.3	0.9	0.8	1.1	3.9	0.9	7.0
Rural	103,236	52,843	50,393	41.3	48.4	33.8	53.5	49.6	57.7	0.9	0.8	1.1	3.9	0.9	7.1
Urban	2,190	1,135	1,055	58.1	63.3	52.3	35.3	33.9	36.9	1.6	0.5	2.9	4.1	1.5	6.8
Kochere Wereda															
Rural + Urban	134,497	68,071	66,426	39.5	46.7	32.1	56.6	51.5	61.9	1.3	1.3	*	2.3	*	4.6
Rural	130,595	66,038	64,557	39.3	46.6	32.0	56.9	51.7	62.2	1.3	1.3	*	2.3	*	4.5
Urban	3,902	2,033	1,869	45.5	52.9	37.4	48.5	44.6	52.6	1.9	1.2	2.7	4.0	1.2	7.1
Bule Wereda															
Rural + Urban	65,743	34,102	31,641	38.9	46.2	31.1	57.3	52.6	62.3	0.4	0.4	0.5	3.3	0.8	6.1
Rural	63,585	33,022	30,562	38.7	46.1	30.7	57.5	52.8	62.7	0.4	0.3	0.4	3.3	0.7	6.1
Urban	2,159	1,080	1,079	44.7	48.6	40.9	49.3	47.8	51.0	2.3	1.4	3.2	3.6	2.2	4.9
Wolayita Zone															
Rural + Urban	845,049	403,141	441,908	45.8	52.0	40.2	46.7	45.8	47.5	1.1	0.6	1.6	6.2	1.4	10.5
Rural	815,958	389,208	426,750	45.6	51.8	40.0	46.9	46.0	47.7	1.1	0.6	1.6	6.2	1.4	10.6
Urban	29,092	13,934	15,158	51.7	56.9	46.9	41.7	41.4	41.9	1.3	0.5	2.1	5.0	1.0	8.7
Sodo Zuria Wereda															
Rural + Urban	130,292	62,066	68,226	47.1	53.1	41.7	44.9	44.8	45.0	1.6	0.4	2.6	6.2	1.5	10.5
Rural	123,711	58,983	64,728	46.8	52.8	41.3	45.3	45.1	45.4	1.6	0.4	2.6	6.2	1.5	10.5
Urban	6,581	3,083	3,498	53.8	58.9	49.3	37.9	39.1	36.9	2.0	0.6	3.3	6.1	1.2	10.5
Boloso Sore Wereda															
Rural + Urban	187,800	91,361	96,439	45.7	52.5	39.1	46.9	45.5	48.1	1.0	0.7	1.4	6.3	1.0	11.2
Rural	177,864	86,622	91,242	45.4	52.4	38.8	47.0	45.7	48.3	1.0	0.7	1.4	6.3	1.0	11.4
Urban	9,937	4,740	5,197	49.9	55.5	44.7	43.9	43.1	44.7	1.1	0.5	1.7	4.8	0.9	8.4
Damot Gale Wereda															
Rural + Urban	153,247	72,420	80,827	46.3	52.4	40.8	46.5	45.2	47.7	1.0	0.5	1.4	6.0	1.5	10.0
Rural	147,913	69,858	78,055	46.2	52.3	40.7	46.7	45.4	47.8	1.0	0.5	1.4	6.0	1.5	10.0
Urban	5,334	2,562	2,772	49.9	55.4	44.8	42.4	42.3	42.6	1.1	*	1.7	6.2	1.5	10.6

Table 3.3 (Cont'd)

Geographic Area	Total			Never Married			Married			Divorced			Widowed		
	Both Sexes	Male	Female	Both Sexes	Male	Female	Both Sexes	Male	Female	Both Sexes	Male	Female	Both Sexes	Male	Female
Damot Wayde Wereda															
Rural + Urban	108,911	51,807	57,104	46.2	53.6	39.5	46.8	44.9	48.5	0.9	*	1.5	5.9	1.0	10.4
Rural	106,771	50,747	56,024	46.0	53.5	39.3	46.9	45.1	48.7	0.9	*	1.5	6.0	1.0	10.5
Urban	2,140	1,060	1,079	56.8	62.5	51.3	39.5	37.1	41.9	1.1	-	2.1	2.4	*	4.4
Kindo Koysha Wereda															
Rural + Urban	108,826	50,531	58,295	42.6	48.3	37.7	49.9	49.5	50.3	0.9	*	1.1	6.5	1.4	10.9
Rural	106,741	49,475	57,266	42.4	48.0	37.5	50.1	49.8	50.4	0.9	*	1.1	6.5	1.5	10.9
Urban	2,085	1,056	1,029	55.7	62.7	48.6	38.9	36.4	41.6	*	*	*	4.6	*	8.8
Offa Wereda															
Rural + Urban	87,934	42,154	45,780	41.9	47.1	37.1	50.6	50.1	51.1	1.1	1.0	1.2	6.3	1.7	10.6
Rural	86,310	41,401	44,909	41.8	47.0	36.9	50.7	50.1	51.2	1.1	1.0	1.2	6.4	1.7	10.6
Urban	1,624	753	871	48.1	48.7	47.5	46.8	50.6	43.5	1.2	-	2.2	4.0	*	6.8
Humbo Wereda															
Rural + Urban	68,039	32,801	35,238	52.5	56.6	48.6	40.1	40.3	39.8	1.3	0.6	1.9	5.9	2.2	9.4
Rural	66,648	32,122	34,526	52.5	56.7	48.6	40.0	40.3	39.8	1.3	0.6	1.9	6.0	2.2	9.5
Urban	1,391	679	712	52.5	55.5	49.6	42.3	42.0	42.6	2.2	*	3.4	2.3	-	4.5
South Omo Zone															
Rural + Urban	258,663	129,329	129,334	38.5	45.2	31.7	54.0	51.4	56.5	2.1	1.6	2.7	5.2	1.6	8.8
Rural	249,410	124,810	124,600	38.1	44.9	31.3	54.3	51.6	57.0	2.1	1.6	2.6	5.2	1.6	8.9
Urban	9,253	4,520	4,734	47.6	53.0	42.4	44.0	43.7	44.3	3.7	1.6	5.7	4.4	1.2	7.5
Selamago Wereda															
Rural + Urban	11,310	5,639	5,671	36.8	45.6	28.0	54.7	48.9	60.4	2.0	1.1	2.8	6.4	4.0	8.8
Rural	11,162	5,553	5,610	36.9	45.8	28.2	54.5	48.8	60.2	2.0	1.2	2.8	6.5	4.1	8.9
Urban	148	86	62	26.4	37.2	11.3	68.2	60.5	79.0	4.1	-	9.7	1.4	2.3	-
Bako Gazer Wereda															
Rural + Urban	124,376	60,538	63,838	33.7	37.4	30.2	58.9	58.1	59.6	3.2	2.4	3.9	3.9	1.8	6.0
Rural	116,600	56,739	59,861	32.7	36.3	29.3	59.9	59.1	60.7	3.2	2.5	3.8	3.9	1.8	5.9
Urban	7,776	3,799	3,977	48.7	54.0	43.6	43.2	43.0	43.5	3.3	1.4	5.1	4.3	1.0	7.5
Gelila Wereda															
Rural + Urban	30,789	15,159	15,631	34.5	39.5	29.5	59.4	57.1	61.6	2.5	1.8	3.1	3.5	1.3	5.6
Rural	30,789	15,159	15,631	34.5	39.5	29.5	59.4	57.1	61.6	2.5	1.8	3.1	3.5	1.3	5.6
Urban	-	-	-	-	-	-	-	-	-	-	-	-	-	-	-

Table 3.3 (Cont'd)

Geographic Area	Total			Never Married			Married			Divorced			Widowed		
	Both Sexes	Male	Female	Both Sexes	Male	Female	Both Sexes	Male	Female	Both Sexes	Male	Female	Both Sexes	Male	Female
Hamer Wereda															
Rural + Urban	32,190	16,060	16,130	53.8	64.3	43.3	35.6	34.3	36.9	0.4	*	0.5	10.2	1	19.3
Rural	32,190	16,060	16,130	53.8	64.3	43.3	35.6	34.3	36.9	0.4	*	0.5	10.2	1	19.3
Urban	-	-	-	-	-	-	-	-	-	-	-	-	-	-	-
Kuraz Wereda															
Rural + Urban	32,938	18,496	14,442	45.8	57.4	31.0	48.9	41.5	58.4	0.5	0.4	0.7	4.7	0.6	9.8
Rural	32,539	18,304	14,235	45.9	57.5	30.9	48.9	41.4	58.5	0.5	0.4	0.6	4.7	0.6	9.9
Urban	400	193	207	41.8	45.1	38.6	50.8	51.8	49.8	4.8	1.6	7.7	2.3	*	3.4
Bena TsemayWereda															
Rural + Urban	26,130	12,996	13,134	38.4	47.0	29.9	53.3	49.9	56.6	0.9	0.6	1.1	7.3	2.3	12.2
Rural	26,130	12,996	13,134	38.4	47.0	29.9	53.3	49.9	56.6	0.9	0.6	1.1	7.3	2.3	12.2
Urban	-	-	-	-	-	-	-	-	-	-	-	-	-	-	-
Shaka Zone															
Rural + Urban	104,184	53,090	51,094	39.5	47.1	31.5	50.9	48.4	53.4	4.2	2.8	5.7	5.3	1.3	9.4
Rural	98,103	50,122	47,981	38.8	46.6	30.6	51.5	48.8	54.3	4.2	2.9	5.6	5.3	1.3	9.5
Urban	6,080	2,967	3,113	50.3	56.2	44.7	40.8	41.2	40.4	4.2	1.2	7.1	4.5	1.1	7.8
Masha Wereda															
Rural + Urban	20,721	9,941	10,780	39.4	49.3	30.3	49.9	48.3	51.4	3.2	1.0	5.2	7.3	1.2	13.0
Rural	18,211	8,775	9,436	37.4	47.7	27.9	51.7	49.6	53.6	3.1	1.2	4.9	7.7	1.4	13.5
Urban	2,511	1,167	1,344	53.7	61.1	47.3	37.0	38.0	36.1	3.9	-	7.3	5.0	-	9.3
Anderacha Wereda															
Rural + Urban	13,090	6,276	6,814	38.6	47.1	30.8	51.8	50.2	53.3	2.5	1.2	3.8	6.8	1.3	11.8
Rural	12,504	5,979	6,525	38.4	46.8	30.7	51.9	50.3	53.4	2.5	1.2	3.7	6.9	1.4	11.9
Urban	585	296	289	43.8	53.0	34.3	49.1	47.0	51.2	3.4	-	6.9	3.9	-	8.0
Yeki Wereda															
Rural + Urban	70,373	36,873	33,500	39.6	46.6	32.0	51.0	48.1	54.1	4.8	3.6	6.2	4.4	1.4	7.7
Rural	67,389	35,368	32,020	39.2	46.3	31.4	51.4	48.4	54.7	4.8	3.6	6.1	4.4	1.3	7.8
Urban	2,984	1,504	1,480	48.7	53.0	44.4	42.3	42.4	42.2	4.7	2.4	7.0	4.3	2.2	6.5
Kaffa Zone															
Rural + Urban	448,831	220,371	228,460	38.1	45.8	30.7	54.6	52.0	57.1	2.6	1.2	3.9	4.6	0.9	8.2
Rural	432,840	212,817	220,023	37.7	45.5	30.2	55.1	52.4	57.7	2.5	1.1	3.8	4.6	1.0	8.2
Urban	15,991	7,554	8,437	48.3	54.8	42.5	41.7	42.3	41.2	4.8	1.8	7.4	4.9	0.8	8.6

Table 3.3 (Cont'd)

Geographic Area	Total			Never Married			Married			Divorced			Widowed		
	Both Sexes	Male	Female	Both Sexes	Male	Female	Both Sexes	Male	Female	Both Sexes	Male	Female	Both Sexes	Male	Female
Telo Wereda															
Rural + Urban	37,855	18,962	18,892	37.9	46.0	29.9	54.8	52.0	57.5	2.7	1.1	4.4	4.5	0.9	8.2
Rural	36,784	18,422	18,362	37.6	45.7	29.5	55.1	52.3	57.9	2.7	1.1	4.3	4.6	0.9	8.3
Urban	1,071	541	530	49.5	55.3	43.6	42.2	40.9	43.6	5.9	*	8.9	2.4	*	4.0
Cheta Wereda															
Rural + Urban	17,040	8,333	8,707	33.6	41.8	25.8	59.1	56.0	62.0	2.9	0.9	4.8	4.3	1.2	7.3
Rural	17,040	8,333	8,707	33.6	41.8	25.8	59.1	56.0	62.0	2.9	0.9	4.8	4.3	1.2	7.3
Urban	-	-	-	-	-	-	-	-	-	-	-	-	-	-	-
Decha Wereda															
Rural + Urban	69,346	33,822	35,525	37.3	45.7	29.3	55.3	51.9	58.6	2.4	1.2	3.5	4.9	1.2	8.4
Rural	68,510	33,486	35,024	37.3	45.7	29.2	55.4	51.8	58.9	2.3	1.2	3.4	4.8	1.2	8.4
Urban	836	336	500	37.2	39.9	35.4	46.7	54.2	41.4	7.5	3.3	10.4	8.6	*	12.8
Menjiwo Wereda															
Rural + Urban	53,678	26,540	27,137	36.7	45.0	28.6	55.8	52.7	58.8	2.3	0.8	3.8	5.1	1.3	8.7
Rural	53,062	26,268	26,793	36.7	45.0	28.5	55.9	52.7	58.9	2.3	0.8	3.8	5.1	1.3	8.7
Urban	616	272	344	39.1	41.2	37.5	51.3	54.8	48.5	4.2	*	5.2	4.2	-	7.6
Gimbo Wereda															
Rural + Urban	53,106	25,994	27,111	43.3	50.3	36.5	46.8	46.4	47.1	4.5	2.5	6.4	5.5	0.7	10.0
Rural	46,154	22,714	23,440	41.9	49.0	35.0	48.2	47.6	48.8	4.4	2.6	6.2	5.4	0.7	10.0
Urban	6,952	3,280	3,672	52.1	59.0	46.0	37.1	38.1	36.2	4.9	1.7	7.7	5.7	0.9	10.0
Gewata Wereda															
Rural + Urban	35,648	17,822	17,826	38.4	48.6	28.2	53.3	49.7	56.9	2.9	0.9	5.0	5.4	0.8	9.9
Rural	35,404	17,718	17,686	38.3	48.5	28.1	53.4	49.8	57.1	2.9	0.9	4.8	5.4	0.8	10.0
Urban	244	104	140	49.2	57.7	42.9	34.8	37.5	32.9	12.3	1.9	20.0	2.9	1.9	3.6
Chena Wereda															
Rural + Urban	82,097	40,932	41,165	40.5	47.6	33.4	53.1	50.3	55.9	1.9	1.0	2.7	4.5	1.0	7.9
Rural	77,993	38,934	39,059	40.1	47.2	33.0	53.6	50.7	56.6	1.8	1.0	2.6	4.5	1.0	7.9
Urban	4,104	1,998	2,106	48.0	54.9	41.5	43.2	42.5	43.9	3.5	1.4	5.5	5.0	0.9	8.9
Bita Wereda															
Rural + Urban	33,914	16,335	17,579	37.7	43.9	32.0	56.3	54.0	58.5	2.1	0.9	3.1	3.8	1.0	6.4
Rural	33,215	16,029	17,187	37.6	43.9	31.8	56.5	54.0	58.8	2.0	0.9	3.0	3.9	1.1	6.5
Urban	699	307	392	42.2	44.0	40.6	49.6	53.4	46.7	5.4	*	8.4	2.4	-	4.3

Table 3.3 (Cont'd)

Geographic Area	Total			Never Married			Married			Divorced			Widowed		
	Both Sexes	Male	Female	Both Sexes	Male	Female	Both Sexes	Male	Female	Both Sexes	Male	Female	Both Sexes	Male	Female
Gesha Daka Wereda															
Rural + Urban	42,965	20,556	22,409	33.6	40.5	27.3	60.3	58.0	62.5	2.2	0.9	3.4	3.8	0.5	6.7
Rural	42,370	20,241	22,129	33.4	40.3	27.2	60.5	58.3	62.6	2.2	0.8	3.4	3.8	0.5	6.7
Urban	595	315	280	46.1	55.6	35.4	47.1	40.6	54.3	2.9	1.9	4.3	2.9	-	6.1
Saylem Wereda															
Rural + Urban	23,183	11,075	12,108	35.6	41.5	30.2	58.6	57.4	59.7	1.9	0.6	3.1	3.6	0.4	6.5
Rural	22,308	10,672	11,635	35.4	41.2	30.0	58.9	57.6	60.1	1.8	0.6	2.9	3.7	0.4	6.6
Urban	875	403	472	41.0	47.1	35.8	50.7	51.9	49.8	5.0	*	8.5	2.7	-	5.1
Gamo Gofa Zone															
Rural + Urban	814,525	399,466	415,059	40.6	45.2	36.2	52.1	51.1	53.1	1.7	1.3	2.1	5.4	2.2	8.5
Rural	789,501	387,544	401,956	40.3	44.9	35.8	52.5	51.4	53.5	1.7	1.3	2.0	5.4	2.3	8.5
Urban	25,024	11,921	13,103	51.6	56.5	47.1	40.6	41.1	40.2	2.5	0.5	4.3	4.5	1.2	7.6
Arba Minch Zuria Wereda															
Rural + Urban	96,413	48,224	48,190	41.6	47.8	35.3	51.8	50.2	53.4	1.5	0.7	2.4	5.0	1.2	8.7
Rural	88,631	44,524	44,107	40.1	46.7	33.5	53.3	51.4	55.2	1.5	0.7	2.3	5.0	1.2	8.9
Urban	7,782	3,700	4,083	58.2	62.0	54.9	35.5	36.4	34.7	1.6	0.2	3.0	4.4	1.1	7.3
Boreda Wereda															
Rural + Urban	37,056	18,282	18,774	42.6	47.2	38.0	49.2	48.3	50.1	1.8	1.6	2.1	6.2	2.7	9.7
Rural	36,284	17,898	18,386	42.5	47.1	37.9	49.3	48.4	50.2	1.8	1.6	2.0	6.3	2.7	9.8
Urban	772	384	388	47.4	51.6	43.0	46.2	46.6	46.1	3.0	-	5.9	3.0	1.8	4.1
Mirab Abaya Wereda															
Rural + Urban	39,543	19,974	19,569	43.6	49.4	37.6	49.2	47.0	51.4	2.0	1.4	2.7	4.9	1.9	8.0
Rural	38,913	19,682	19,231	43.4	49.2	37.4	49.4	47.2	51.7	2.0	1.4	2.6	4.9	1.9	7.9
Urban	630	292	338	54.3	63.7	46.2	33.5	34.2	32.8	5.4	-	10.1	6.3	*	10.9
Chencha Wereda															
Rural + Urban	68,676	28,891	39,785	36.8	40.7	33.9	54.1	56.2	52.5	0.9	0.5	1.2	8.2	2.4	12.4
Rural	64,606	27,027	37,579	35.9	39.6	33.1	55.0	57.3	53.3	0.8	0.5	1.0	8.3	2.5	12.5
Urban	4,070	1,864	2,206	51.3	56.8	46.6	39.9	41.6	38.3	2.4	*	4.3	6.1	0.9	10.6
Kemba Wereda															
Rural + Urban	78,447	39,349	39,099	41.4	45.5	37.2	52.5	50.5	54.4	1.4	1.7	1.1	4.7	2.2	7.3
Rural	77,366	38,862	38,504	41.3	45.5	37.1	52.6	50.6	54.6	1.4	1.8	1.1	4.7	2.2	7.3
Urban	1,081	487	595	48.8	51.1	46.9	43.8	46.2	41.8	2.6	*	4.2	4.8	*	7.1

Table 3.3 (Cont'd)

Geographic Area	Total			Never Married			Married			Divorced			Widowed		
	Both Sexes	Male	Female	Both Sexes	Male	Female	Both Sexes	Male	Female	Both Sexes	Male	Female	Both Sexes	Male	Female
Bonkie Wereda															
Rural + Urban	80,677	40,933	39,743	40.8	45.4	36.2	52.5	50.5	54.6	1.3	1.2	1.4	5.2	2.8	7.7
Rural	79,745	40,484	39,261	40.8	45.3	36.1	52.6	50.6	54.6	1.3	1.2	1.4	5.3	2.9	7.7
Urban	932	449	482	44.3	49.2	39.8	49.8	49.2	50.4	1.7	-	3.3	3.0	-	5.8
Dita Wereda															
Rural + Urban	47,616	21,917	25,699	32.5	36.1	29.5	60.6	60.2	61.0	1.2	1.2	1.3	5.5	2.4	8.1
Rural	47,409	21,836	25,573	32.5	36.1	29.4	60.7	60.2	61.1	1.2	1.2	1.2	5.5	2.4	8.1
Urban	207	81	125	39.1	38.3	40.0	49.3	54.3	46.4	4.8	2.5	6.4	4.8	2.5	6.4
Daramalo Wereda															
Rural + Urban	38,442	19,092	19,350	41.7	45.1	38.3	50.5	50.3	50.7	1.5	1.5	1.4	6.2	2.8	9.5
Rural	37,817	18,756	19,061	41.5	44.8	38.2	50.6	50.6	50.7	1.5	1.5	1.4	6.2	2.8	9.6
Urban	625	336	289	52.8	63.1	40.8	43.4	35.1	52.9	1.9	1.8	2.1	1.9	-	4.2
Kucha Wereda															
Rural + Urban	83,039	40,479	42,559	45.5	49.5	41.7	46.7	46.2	47.2	1.9	1.3	2.5	5.7	2.8	8.5
Rural	82,028	39,957	42,072	45.4	49.3	41.7	46.8	46.3	47.3	1.9	1.3	2.5	5.7	2.8	8.5
Urban	1,010	523	488	51.4	60.0	42.0	41.8	38.2	45.5	*	-	*	4.3	*	7.8
Gofa Zuria Wereda															
Rural + Urban	119,506	59,418	60,088	42.1	45.7	38.5	50.2	50.1	50.3	2.2	1.5	2.8	5.5	2.6	8.3
Rural	114,325	56,969	57,356	41.8	45.4	38.2	50.6	50.4	50.7	2.1	1.5	2.7	5.5	2.7	8.4
Urban	5,181	2,449	2,732	48.7	52.9	44.9	41.7	43.1	40.6	3.5	1.4	5.4	4.3	1.4	7.0
Zala Wereda															
Rural + Urban	27,902	14,569	13,333	41.5	46.4	36.1	52.0	49.6	54.6	1.9	2.4	1.3	4.5	1.5	7.8
Rural	27,678	14,462	13,215	41.5	46.5	36.2	52.0	49.5	54.6	1.9	2.4	1.3	4.5	1.5	7.8
Urban	224	107	117	35.7	40.2	31.6	54.9	57.0	52.1	1.3	2.8	-	8.5	-	16.2
Uba Deber Tsehay Wereda															
Rural + Urban	31,613	16,671	14,942	36.8	41.9	31.3	57.6	54.0	61.6	2.5	2.1	2.9	2.6	1.5	3.9
Rural	30,194	15,969	14,225	36.4	41.4	30.9	58.1	54.4	62.3	2.5	2.2	2.8	2.6	1.6	3.8
Urban	1,419	702	717	45.5	53.0	38.1	47.1	45.3	49.1	2.5	*	4.6	3.2	*	5.9
Melekoza Wereda															
Rural + Urban	65,596	31,668	33,928	37.3	42.4	32.5	55.5	54.5	56.3	2.3	1.0	3.5	4.9	1.9	7.7
Rural	64,505	31,119	33,386	37.2	42.3	32.4	55.6	54.7	56.5	2.3	1.0	3.4	4.9	1.9	7.7
Urban	1,091	549	542	42.4	48.8	36.0	47.7	46.8	48.5	3.8	-	7.6	4.4	*	5.7

Table 3.3 (Cont'd)

Geographic Area	Total			Never Married			Married			Divorced			Widowed		
	Both Sexes	Male	Female	Both Sexes	Male	Female	Both Sexes	Male	Female	Both Sexes	Male	Female	Both Sexes	Male	Female
Bench-Maji Zone															
Rural + Urban	262,684	129,162	133,522	34.6	42.6	26.9	57.7	54.2	61.1	2.3	1.5	3.0	5.2	1.4	8.9
Rural	254,521	125,429	129,092	34.2	42.2	26.3	58.3	54.6	61.8	2.2	1.5	2.9	5.2	1.5	8.9
Urban	8,163	3,733	4,430	49.7	55.2	45.2	40.0	41.3	39.0	4.9	2.1	7.2	5.3	1.3	8.6
Shewa Bench Wereda															
Rural + Urban	49,965	23,740	26,225	34.1	41.8	27.2	60.1	56.1	63.6	1.9	0.5	3.1	3.8	1.4	5.9
Rural	48,665	23,165	25,500	33.6	41.3	26.5	60.7	56.7	64.4	1.9	0.5	3.0	3.7	1.4	5.9
Urban	1,300	575	725	54.9	62.1	49.4	35.2	34.8	35.4	4.1	*	6.9	5.6	2.1	8.4
Bench Wereda															
Rural + Urban	124,547	61,277	63,270	36.6	45.3	28.1	55.8	52.0	59.5	2.2	1.4	2.9	5.2	0.9	9.4
Rural	120,734	59,522	61,212	36.1	45.0	27.5	56.3	52.3	60.2	2.2	1.4	2.9	5.3	0.9	9.5
Urban	3,813	1,755	2,057	51.6	56.4	47.6	39.7	41.0	38.6	3.8	1.9	5.3	4.8	0.6	8.4
Bero Wereda															
Rural + Urban	3,674	1,756	1,919	33.1	40.1	26.6	54.9	57.0	52.9	3.0	0.9	4.8	9.1	1.9	15.6
Rural	3,067	1,484	1,583	30.5	38.1	23.4	58.3	59.8	57.0	2.2	*	3.7	9.0	1.5	16.0
Urban	607	272	335	46.1	51.1	42.1	37.4	41.9	34.0	6.9	2.9	10.1	9.6	4.0	14.0
Maji Wereda															
Rural + Urban	13,671	6,636	7,036	29.4	36.2	23.1	58.7	58.1	59.3	4.0	2.9	5.0	7.8	2.8	12.6
Rural	12,911	6,293	6,619	28.4	34.9	22.1	60.0	59.3	60.7	3.6	2.8	4.5	7.8	2.8	12.5
Urban	760	343	417	47.5	58.9	38.1	35.7	35.3	36.0	9.2	4.7	12.9	7.8	*	12.9
Menit GoldiyaWereda															
Rural + Urban	28,158	13,968	14,190	31.4	38.3	24.6	61.7	58.6	64.6	1.2	0.7	1.7	5.5	2.2	8.8
Rural	27,188	13,502	13,685	30.9	38.0	24.0	62.1	59.0	65.3	1.1	0.7	1.5	5.5	2.2	8.8
Urban	970	466	504	43.5	47.6	39.7	48.1	49.1	47.4	3.6	*	6.0	4.7	*	6.9
Menit Shasha Wereda															
Rural + Urban	15,477	7,917	7,560	27.8	36.1	19.1	66.3	60.8	72.1	0.8	0.9	0.7	5.0	2.1	8.0
Rural	15,116	7,742	7,374	27.4	35.8	18.6	66.8	61.1	72.7	0.7	0.8	0.5	5.0	2.2	8.1
Urban	361	175	186	44.6	50.9	38.2	47.4	46.9	47.8	5.0	2.3	7.5	3.0	-	5.9
Sheko Wereda															
Rural + Urban	27,193	13,869	13,324	36.8	43.6	29.8	53.0	50.3	55.8	4.1	3.7	4.6	5.8	2.1	9.8
Rural	26,840	13,722	13,118	36.8	43.6	29.6	53.1	50.3	56.0	4.1	3.7	4.4	5.9	2.1	9.9
Urban	352	147	205	43.5	41.5	44.9	46.3	52.4	42.0	9.9	6.1	12.7	0.3	-	0.5

Table 3.3 (Cont'd)

Geographic Area	Total			Never Married			Married			Divorced			Widowed		
	Both Sexes	Male	Female	Both Sexes	Male	Female	Both Sexes	Male	Female	Both Sexes	Male	Female	Both Sexes	Male	Female
Yem Special Wereda															
Rural + Urban	48,241	24,536	23,705	46.2	53.0	39.2	47.0	44.8	49.3	0.9	*	1.5	5.5	1.6	9.6
Rural	47,414	24,139	23,275	46.1	52.9	39.1	47.1	44.9	49.5	0.9	*	1.5	5.5	1.6	9.5
Urban	827	397	430	50.1	56.2	44.2	41.0	43.8	38.4	2.1	-	4.0	7.0	-	13.5
Amaro Special Wereda															
Rural + Urban	77,557	38,171	39,386	45.8	48.7	42.9	50.0	49.0	51.0	1.0	0.9	1.2	3.0	1.2	4.6
Rural	76,180	37,487	38,693	45.7	48.6	42.8	50.1	49.1	51.1	0.9	0.8	1.1	3.0	1.2	4.7
Urban	1,377	684	694	49.8	53.1	46.5	42.5	41.2	43.7	5.2	5.0	5.3	1.8	*	2.9
Burji Special Wereda															
Rural + Urban	24,914	11,851	13,064	42.7	46.8	38.9	52.1	51.3	52.8	1.2	*	2.0	3.8	1.3	6.1
Rural	23,905	11,368	12,537	42.7	46.8	39.0	52.1	51.3	52.9	1.2	*	2.0	3.8	1.3	6.0
Urban	1,009	482	527	41.6	46.1	37.6	50.9	50.8	51.0	1.8	*	2.3	4.5	*	7.6
Konso Special Wereda															
Rural + Urban	119,012	58,431	60,582	41.3	45.9	37.0	52.1	50.3	53.9	1.1	1.1	1.0	5.1	2.4	7.8
Rural	116,191	57,061	59,130	41.2	45.8	36.9	52.3	50.4	54.0	1.0	1.1	1.0	5.2	2.4	7.9
Urban	2,821	1,370	1,451	45.8	50.1	41.6	47.1	45.8	48.4	2.7	2.6	2.8	4.0	*	6.7
Derashe Special Wereda															
Rural + Urban	75,929	36,887	39,043	44.3	46.4	42.3	50.6	50.3	50.8	0.9	0.9	0.9	4.0	2.1	5.8
Rural	72,577	35,417	37,161	43.9	46.1	41.9	51.1	50.6	51.5	0.8	0.9	0.7	3.9	2.2	5.6
Urban	3,352	1,470	1,882	51.7	53.9	49.9	39.6	43.6	36.6	2.9	1.3	4.1	5.5	1.0	9.0
Dawro Zone															
Rural + Urban	212,951	102,392	110,559	40.7	49.2	32.8	51.9	49.1	54.5	1.8	0.7	2.9	5.5	1.0	9.7
Rural	209,636	100,931	108,705	40.6	49.1	32.7	52.0	49.2	54.7	1.8	0.6	2.9	5.5	1.0	9.7
Urban	3,314	1,461	1,854	48.2	55.0	42.8	41.3	41.9	40.9	3.4	1.2	5.2	6.6	1.4	10.8
Mareka Wereda															
Rural + Urban	48,488	23,135	25,353	39.5	48.0	31.7	53.1	51.2	54.8	1.7	*	3.1	5.7	0.5	10.4
Rural	47,090	22,514	24,576	39.2	47.8	31.3	53.4	51.5	55.2	1.7	*	3.1	5.6	0.4	10.4
Urban	1,398	621	777	50.4	56.0	46.1	41.0	41.4	40.7	2.0	*	2.8	6.2	1.1	10.2

Table 3.3 (Cont'd)

Geographic Area	Total			Never Married			Married			Divorced			Widowed		
	Both Sexes	Male	Female	Both Sexes	Male	Female	Both Sexes	Male	Female	Both Sexes	Male	Female	Both Sexes	Male	Female
Gena Bosa Wereda															
Rural + Urban	39,084	18,937	20,147	41.1	49.5	33.2	54.0	49.3	58.5	0.9	*	1.6	3.9	0.9	6.7
Rural	38,816	18,816	20,000	41.1	49.6	33.2	54.0	49.2	58.5	0.9	*	1.6	3.8	0.9	6.6
Urban	268	121	147	32.8	35.5	31.3	59.7	64.5	55.8	1.1	-	2.0	6.0	-	10.9
Loma Wereda															
Rural + Urban	53,538	25,592	27,947	42.6	50.3	35.4	49.9	47.6	52.1	1.7	0.7	2.5	5.8	1.3	9.9
Rural	53,241	25,466	27,775	42.5	50.3	35.3	50.0	47.6	52.2	1.6	0.7	2.5	5.8	1.3	9.9
Urban	298	126	172	58.7	65.1	54.1	32.2	30.2	33.1	2.7	-	4.7	5.4	2.4	8.1
Sara Wereda															
Rural + Urban	29,939	14,808	15,131	39.8	49.3	30.4	50.4	47.6	53.2	3.1	1.9	4.3	6.6	1.3	11.8
Rural	29,118	14,450	14,668	39.7	49.2	30.3	50.7	47.7	53.6	3.0	1.8	4.1	6.5	1.3	11.7
Urban	821	358	463	42.8	52.0	35.6	42.1	43.0	41.5	6.6	*	9.1	8.6	*	14.0
Tocha Wereda															
Rural + Urban	41,901	19,920	21,981	40.0	48.6	32.2	52.0	49.5	54.3	2.1	0.7	3.3	5.7	0.9	9.9
Rural	41,372	19,684	21,687	39.8	48.4	32.0	52.2	49.6	54.5	2.0	0.7	3.3	5.7	0.9	9.9
Urban	530	236	294	52.5	61.4	45.2	37.0	35.6	38.1	4.0	-	7.1	5.7	*	8.8
Basketo Special Wereda															
Rural + Urban	28,161	13,942	14,219	37.1	40.8	33.5	54.8	53.8	55.9	2.9	2.6	3.2	5.1	2.8	7.3
Rural	26,757	13,272	13,484	36.8	40.5	33.2	55.0	53.8	56.1	2.9	2.7	3.1	5.2	3.0	7.4
Urban	1,405	670	735	42.0	46.9	37.6	52.3	52.1	52.5	2.7	*	4.2	3.0	-	5.7
Konta Special Wereda															
Rural + Urban	42,862	20,216	22,646	32.8	39.7	26.7	59.3	57.6	60.8	2.6	1.7	3.5	5.2	1.0	9.0
Rural	41,593	19,631	21,962	32.6	39.5	26.5	59.6	57.8	61.2	2.6	1.7	3.4	5.2	1.0	8.9
Urban	1,269	585	684	39.5	45.8	34.1	49.6	50.8	48.7	3.6	*	5.6	6.9	*	11.8

Table 3.4 Proportion of Literate Population in Agricultural Households by Place of Residence, Sex, Zone and Wereda, S.N.N.P. Region

Geographic Area	Rural + Urban			Rural			Urban		
	Both Sex	Male	Female	Both Sex	Male	Female	Both Sex	Male	Female
S.N.N.P. Region	39.6	54.3	25.4	38.6	53.4	24.2	70.8	81.0	61.0
Guragie Zone									
Goro Wereda	38.4	55.2	23.9	37.6	54.4	23.0	66.7	79.8	54.3
Ezha Wereda	45.2	59.4	30.7	44.0	58.5	29.1	78.6	88.0	70.3
Kokir Gedebano Gutazer Wereda	47.5	62.5	35.5	47.5	62.5	35.6	46.6	63.9	30.7
Sodo Wereda	23.7	38.4	11.3	23.6	38.3	11.2	74.2	84.1	61.8
Meskanena Mareko Wereda	34.7	52.5	18.2	33.8	51.6	17.2	65.4	83.4	49.8
Silti Wereda	40.4	55.6	25.9	37.5	53.0	22.7	66.2	78.1	54.6
Gumer Wereda	39.0	56.2	23.5	38.4	55.6	22.9	70.7	84.1	58.2
Cheha Wereda	43.9	61.3	30.7	43.8	61.1	30.5	58.0	73.7	45.1
Enemorna Eaner Wereda	45.5	62.0	30.9	45.1	61.6	30.4	78.4	90.6	68.2
Dalocha Wereda	35.7	54.0	21.5	35.5	53.8	21.3	59.2	73.7	48.6
Lanfro Wereda	31.9	49.1	15.6	31.0	48.3	14.8	71.3	86.8	55.5
Akilina Mohor Wereda	29.5	48.1	9.7	28.2	46.9	8.2	64.3	80.2	47.7
Aloch Wuriro Wereda	35.8	54.9	20.3	35.8	54.9	20.3	-	-	-
Endegan Wereda	39.2	58.7	25.6	39.2	58.7	25.6	-	-	-
	38.8	55.7	27.9	38.8	55.7	27.9	-	-	-
Hadiya Zone									
Misha (Konteb) Wereda	51.8	65.6	38.5	51.0	65.0	37.4	70.4	78.9	62.2
Lemo Wereda	58.6	69.6	47.8	58.4	69.4	47.5	69.1	78.7	60.1
Badawacho Wereda	51.6	64.8	39.3	49.5	63.3	36.9	73.0	80.5	65.7
Soro Wereda	51.4	67.4	36.0	51.0	67.1	35.4	65.3	78.3	53.5
	45.6	61.4	29.8	45.1	61.1	29.2	65.7	73.7	57.7
Kembata Alaba Tembaro Zone	45.3	58.5	32.7	44.1	57.5	31.3	71.5	80.9	62.7
Omo Sheleko Wereda	42.0	56.6	28.1	41.2	56.0	27.1	67.9	76.3	59.8
Angacha Wereda	54.2	64.5	44.5	53.6	63.9	43.9	67.8	77.7	58.5
Kedida Gamela Wereda	54.3	65.6	43.1	53.3	64.8	41.8	69.8	78.4	62.1
Alaba Wereda	25.4	41.9	9.0	24.1	40.8	7.7	75.44	86.1	64.3
Kacha Bira Wereda	58.5	71.7	46.9	57.3	70.7	45.5	75.7	85.2	67.1
Sidama Zone									
Shebedino Wereda	42.6	58.2	26.5	41.8	57.6	25.5	77.6	85.6	69.5
Awasa Wereda	34.9	46.9	22.4	34.5	46.5	22.0	69.5	75.8	62.7
Arbegona Wereda	45.4	57.4	33.1	43.4	55.6	30.8	80.5	87.8	72.8
Dale Wereda	33.4	52.0	15.0	32.6	51.4	13.9	75.9	85.3	67.0
	51.4	66.7	35.3	50.6	66.2	34.3	79.0	86.3	71.8

Table 3.4 (Cont'd)

Geographic Area	Rural + Urban			Rural			Urban		
	Both Sex	Male	Female	Both Sex	Male	Female	Both Sex	Male	Female
Aleta Wendo Wereda	52.5	67.8	36.3	52.0	67.5	35.7	81.1	88.3	73.8
Dara Wereda	38.5	59.3	17.6	37.5	58.5	16.3	73.7	85.4	62.4
Hula Wereda	39.1	58.0	19.9	38.7	57.7	19.4	69.0	77.8	60.1
Bensa Wereda	45.0	64.8	24.4	44.2	64.3	23.3	84.4	92.7	75.7
Aroresa Wereda	36.4	55.5	15.8	36.0	55.2	15.4	63.9	78.5	49.3
Gedeo Zone	41.8	61.1	21.8	40.2	59.9	19.7	73.7	84.0	63.3
Wenago Wereda	42.6	61.4	23.7	38.8	58.8	18.7	79.0	86.8	71.3
Yirgachefe Wereda	44.6	64.7	23.5	44.0	64.3	22.7	73.3	82.9	63.0
Kochere Wereda	42.3	62.6	21.5	41.6	62.0	20.7	66.3	81.8	49.4
Bule Wereda	34.4	51.8	15.7	33.7	51.1	14.9	55.5	72.1	38.9
Wolayita Zone	46.4	62.1	32.1	45.8	61.7	31.3	62.8	73.9	52.5
Sodo Zuria Wereda	55.0	69.0	42.3	54.6	68.8	41.5	63.6	71.6	56.6
Boloso Sore Wereda	42.1	59.5	25.5	41.4	59.1	24.7	53.8	67.9	40.9
Damot Gale Wereda	45.3	61.2	31.0	44.7	60.8	30.3	61.6	72.7	51.3
Damot Wayde Wereda	45.1	60.8	30.9	44.4	60.3	30.1	79.9	86.0	73.8
Kindo Koysha Wereda	37.5	56.2	21.4	37.1	55.7	20.9	60.6	75.4	45.5
Offa Wereda	45.3	60.1	31.7	44.7	59.6	31.0	77.6	88.6	68.2
Humbo Wereda	61.9	71.7	52.7	61.3	71.3	52.1	87.3	93.7	81.3
South Omo Zone	16.8	23.8	9.7	14.8	21.8	7.8	70.2	80	60.8
Selamago Wereda	14.7	22.8	6.6	13.9	21.8	6.1	76.4	89.5	58.1
Bako Gazer Wereda	26.9	38.4	16.0	23.9	35.5	12.9	71.9	81.9	62.4
Gelila Wereda	18.8	30.1	7.9	18.8	30.1	7.9	-	-	-
Hamer Wereda	2.4	3.2	1.5	0.8	1.5	*	57.6	63.9	51.8
Kuraz Wereda	2.5	3.2	1.6	1.7	2.4	0.8	64.0	74.6	54.1
Bena Tsemay Wereda	2.7	4.3	1.2	2.7	4.3	1.2	-	-	-
Shaka Zone	53.2	66.6	39.3	51.8	65.5	37.5	76.8	86.4	67.7
Masha Wereda	56.5	72.4	41.9	53.1	69.6	37.7	81.8	93.7	71.4
Anderacha Wereda	47.9	61.6	35.2	46.7	60.6	33.9	72.5	82.1	62.6
Yeki Wereda	53.3	65.9	39.3	52.4	65.3	38.1	73.5	81.6	65.3
Kaffa Zone	32.4	47.0	18.4	31.1	45.8	16.9	67.3	79.9	56.0
Telo Wereda	27.3	39.9	14.8	26.2	38.7	13.6	67.6	79.5	55.5
Cheta Wereda	19.4	31.4	7.9	19.4	31.4	7.9	-	-	-

Table 3.4 (Cont'd)

Geographic Area	Rural + Urban			Rural			Urban		
	Both Sex	Male	Female	Both Sex	Male	Female	Both Sex	Male	Female
Decha Wereda	32.6	46.3	19.5	32.1	45.9	18.9	70.1	84.8	60.2
Menjiwo Wereda	26.3	42.7	10.3	26.0	42.3	9.9	54.9	75.7	38.4
Gimbo Wereda	46.9	58.5	35.8	43.2	54.8	31.9	71.8	84.1	60.9
Gewata Wereda	28.8	43.7	13.9	28.5	43.5	13.6	69.7	83.7	59.3
Chena Wereda	33.6	48.0	19.2	32.1	46.6	17.6	61.6	74.9	49.1
Bita Wereda	29.7	44.7	15.8	29.1	44.2	15.0	58.2	69.7	49.2
Gesha Daka Wereda	31.9	50.2	15.0	31.4	49.9	14.6	60.8	70.5	50.0
Saylem Wereda	37.5	55.6	20.9	36.0	54.6	19.0	74.6	83.9	66.7
Gamo Gofa Zone									
Arba Minch Zuria Wereda	28.3	39.8	17.3	26.9	38.4	15.7	74.2	84.3	64.9
Boreda Wereda	37.5	46.8	28.1	33.6	43.2	23.9	81.8	90.8	73.7
Mirab Abaya Wereda	34.2	47.7	21.1	33.2	46.7	20.0	84.1	92.7	75.5
Chencha Wereda	41.2	51.4	30.7	40.6	50.8	30.0	79.5	92.1	68.6
Kemba Wereda	28.4	42.3	18.3	25.9	39.4	16.1	68.6	83.6	56.0
Bonkie Wereda	15.8	25.0	6.6	15.0	24.3	5.7	72.2	80.7	65.2
Dita Wereda	23.4	33.8	12.7	22.7	33.1	12.0	76.8	88.4	66.0
Daramalo Wereda	22.1	34.5	11.6	22.0	34.4	11.4	49.5	51.9	48.0
Kucha Wereda	25.9	38.4	13.6	25.1	37.5	12.8	77.4	86.0	67.5
Gofa Zuria Wereda	34.0	48.5	20.1	33.5	48.1	19.7	70.3	81.6	58.2
Zala Wereda	33.9	47.3	20.7	32.2	45.9	18.7	71.2	80.6	62.7
Uba Deber Tsehay Wereda	24.8	31.9	17.2	24.5	31.6	16.8	67.0	77.6	57.3
Melekoza Wereda	22.6	28.9	15.6	20.5	27.0	13.2	68.0	72.4	63.7
Bench-Maji Zone	17.5	29.6	6.2	16.8	28.9	5.5	59.3	71.0	47.4
Shewa Bench Wereda	28.2	43.9	13.0	26.8	42.8	11.2	73.8	82.6	66.4
Bench Wereda	21.6	38.0	6.8	20.3	36.9	5.2	71.6	82.1	63.3
Bero Wereda	31.1	49.2	13.4	29.6	48.1	11.5	78.6	88.5	70.1
Maji Wereda	22.3	30.9	14.4	13.0	23.3	3.3	69.2	72.1	66.9
Menit Goldiya Wereda	37.3	49.3	26.0	35.2	47.3	23.7	73.4	85.4	63.5
Menit Shasha Wereda	19.7	33.0	6.7	18.2	31.6	5.0	62.2	71.7	53.4
Sheko Wereda	8.6	14.4	2.5	7.2	13.1	0.9	68.1	71.4	65.1
Yem Special Wereda	43.7	57.6	29.1	43.2	57.4	28.3	77.3	75.5	78.5
Amaro Special Wereda	46.3	57.2	35.1	45.9	56.8	34.6	71.1	81.4	61.6
	49.1	63.0	35.6	48.5	62.6	34.9	80.6	87.9	73.5

Table 3.4 (Cont'd)

Geographic Area	Rural + Urban			Rural			Urban		
	Both Sex	Male	Female	Both Sex	Male	Female	Both Sex	Male	Female
Burji Special Wereda	37.6	51.9	24.5	36.7	51.0	23.7	58.1	73.7	43.8
Konso Special Wereda	17.3	29.4	5.6	16.2	28.4	4.4	63.2	73.7	53.2
Derashe Special Wereda	21.2	34.1	8.9	18.6	32.0	5.9	76.1	86.7	67.9
Dawro Zone	40.6	55.7	26.7	40.2	55.3	26.1	68.0	78.6	59.7
Mareka Wereda	43.9	58.3	30.8	43.2	57.8	29.9	66.5	76.2	58.8
Gena Bosa Wereda	43.6	60.5	27.6	43.4	60.4	27.5	60.1	76.0	46.9
Loma Wereda	41.1	54.4	29.0	40.9	54.3	28.7	75.2	82.5	69.8
Sara Wereda	34.4	48.4	20.7	33.5	47.7	19.6	63.8	76.3	54.2
Tocha Wereda	37.9	55.0	22.3	37.3	54.6	21.6	78.9	88.1	71.4
Basketo Special Wereda	27.4	42.6	12.5	25.8	40.9	10.8	58.9	75.2	43.9
Konta Special Wereda	31.3	47.4	17.0	30.4	46.4	16.1	60.5	78.5	45.2

Table 3.5 Distribution of Population in Agricultural Households Aged 10 Years and Over by Sex, Working Status During the Last 12 Months, Reason for not Working, Percent Female, Zone and Wereda

Geographic Area	working		Not Working by Reason for not Working												Working Status Not Stated	
			Total not Working		Student		Home Maker		Disabled/ill		Old Age/pension		Others			
	No	% Female	No	% Female	No	% Female	No	% Female	No	% Female	No	% Female	No	% Female	No	% Female
S.N.N.P. Region	5,780,531	43.4	2,310,306	70.0	734,323	38.3	1,265,174	89.7	48,081	52.0	139,684	76.9	122,996	56.2	13,385	44.9
Guragie Zone	839,580	45.8	378,762	70.7	136,259	42.2	176,714	93.0	13,178	59.9	27,683	80.6	24,927	63.3	1,945	45.8
Goro Wereda	54,110	41.3	26,012	66.7	10,104	39.6	11,505	88.4	859	62.0	1,983	78.8	1,561	68.6	218	2.3
Ezha Wereda	41,491	47.9	28,625	66.3	14,560	47.0	9,900	90.8	1,042	76.4	2,192	80.2	932	65.8	*	*
Kokir Gedebano Gutaz	43,363	45.5	19,942	73.4	4,152	31.6	11,767	91.0	960	36.4	1,914	83.8	1,150	57.2	-	-
Sodo Wereda	58,267	42.1	24,992	74.8	7,876	41.7	13,180	94.6	679	66.1	2,364	77.9	893	74.1	-	-
Meskanena Mareko Wereda	136,330	43.3	44,550	75.4	12,812	43.4	25,082	93.8	1,654	55.9	2,486	80.8	2,516	62.6	-	-
Silti Wereda	76,384	49.1	14,854	70.0	3,827	37.4	7,288	89.5	541	49.5	1,190	87.0	2,007	56.4	-	-
Gumer Wereda	67,838	48.0	50,706	68.5	22,311	45.4	21,059	92.5	1,314	59.8	2,963	81.3	3,060	63.8	344	-
Cheha Wereda	53,369	43.7	35,062	66.7	16,200	43.1	13,758	94.6	1,650	65.2	2,285	76.7	1,168	46.1	391	72.4
Enemorna Eaner Wereda	73,865	46.2	46,895	72.3	17,877	43.0	21,647	95.9	1,428	57.9	3,166	82.4	2,777	72.5	-	-
Dalocha Wereda	83,023	47.9	12,810	73.8	2,262	24.5	6,049	94.5	600	73.5	1,579	74.0	2,320	67.6	-	-
Lanfro Wereda	47,984	38.7	17,730	74.6	3,073	19.4	11,010	93.1	698	55.3	1,396	79.7	1,554	57.1	129	-
Akilina Mohor Wereda	40,928	51.3	18,276	63.6	8,791	43.3	6,376	89.8	605	61.7	1,256	83.5	1,249	54.2	244	-
Aloch Wuriro Wereda	38,985	47.7	27,507	74.7	8,425	40.3	13,648	97.1	437	70.7	1,961	83.4	3,035	64.0	-	-
Endegan Wereda	23,642	57.8	10,801	67.0	3,990	47.2	4,445	83.3	713	52.9	948	82.0	705	70.2	56	*
Hadiya Zone	642,390	46.3	159,092	69.5	51,991	40.7	77,926	91.1	6,101	56.4	10,529	73.1	12,545	58.1	978	26.6
Misha(Konteb)Wereda	174,521	46.3	41,742	68.7	14,577	44.9	18,819	88.4	2,402	66.8	2,871	65.7	3,073	65.6	-	-
Lemo Wereda	179,454	48.0	47,760	66.9	16,674	40.7	21,102	91.6	1,474	37.7	4,134	74.1	4,377	50.8	402	-
Badawacho Wereda	114,725	47.4	23,355	69.0	8,485	39.8	11,765	91.6	522	54.0	998	75.1	1,585	58.2	-	-
Soro Wereda	173,690	43.7	46,234	73.1	12,256	36.1	26,240	92.3	1,703	58.8	2,526	79.3	3,509	60.6	-	-
Kembata Alaba Tembaro Zone	474,831	47.0	86,299	74.8	22,941	47.6	48,169	90.6	2,674	50.1	6,386	80.1	6,129	57.4	809	41.8
Omo Sheleko Wereda	78,286	47.2	17,119	70.0	4,509	37.3	10,435	87.3	431	52.7	903	81.4	840	27.5	122	-
Angacha Wereda	96,206	46.0	21,345	77.0	5,199	51.0	12,465	91.6	660	41.7	1,569	72.7	1,453	66.1	194	-
Kedida Gamela Wereda	78,796	41.0	28,934	75.7	8,832	52.8	16,046	91.5	-	-	1,524	85.6	1,772	53.6	-	-
Alaba Wereda	138,186	48.7	9,263	75.8	1,471	26.2	4,044	93.4	573	67.2	1,779	81.4	1,396	73.8	-	-

Table 3.5 (Cont'd)

Geographic Area	working		Not Working by Reason for not Working												Working Status Not Stated	
			Total not Working		Student		Home Maker		Disabled/ill		Old Age/pension		Others			
	No	% Female	No	% Female	No	% Female	No	% Female	No	% Female	No	% Female	No	% Female	No	% Female
Kacha Bira Wereda	83,356	50.7	9,637	74.7	2,930	52.5	5,180	90.4	251	57.8	610	80.0	667	52.5	-	-
Sidama Zone	1,310,226	43.9	364,079	67.9	113,868	36.9	190,549	88.7	4,658	44.6	24,192	81.1	30,812	46.2	4,647	54.1
Shebedino Wereda	306,263	46.0	61,125	65.0	16,428	39.0	27,440	88.1	-	-	3,660	80.7	13,037	45.0	781	-
Awasa Wereda	196,150	45.4	46,723	66.5	14,601	41.2	25,555	81.6	452	-	2,484	78.5	3,631	54.1	883	40.2
Arbegona Wereda	95,613	47.2	19,091	65.3	5,027	26.8	10,475	81.6	410	-	2,198	86.2	980	46.4	-	-
Dale Wereda	176,059	40.0	65,841	71.5	19,077	43.8	35,738	91.3	1,207	39.9	3,736	71.2	6,083	48.4	-	-
Aleta Wendo Wereda	185,485	45.0	42,156	64.7	16,927	35.9	20,638	86.7	324	-	2,894	88.4	1,372	42.4	655	-
Dara Wereda	65,142	44.6	20,207	67.0	6,427	29.4	11,364	89.4	250	-	1,506	72.5	660	48.3	177	-
Hula Wereda	130,677	45.0	29,029	70.6	9,035	38.4	13,770	92.0	836	56.0	3,859	82.6	1,529	46.0	419	-
Bensa Wereda	103,589	43.1	44,571	62.7	18,828	32.7	20,317	91.8	-	-	2,732	82.0	2,439	36.4	294	83.7
Aroresa Wereda	51,248	27.5	35,336	78.0	7,517	31.1	25,252	93.2	364	-	1,122	97.1	1,081	47.4	303	77.9
Gedeo Zone	305,147	43.8	139,208	61.1	52,351	28.6	69,365	86.0	3,280	44.7	6,387	74.9	7,825	54.1	727	38.0
Wenago Wereda	88,700	44.1	50,638	60.0	19,657	29.2	25,458	84.6	1,134	51.6	2,101	71.3	2,289	45.4	-	-
Yirgachefe Wereda	72,381	42.9	32,691	61.9	13,955	34.6	14,815	88.4	863	41.3	1,412	75.1	1,646	55.1	354	-
Kochere Wereda	96,335	44.7	37,932	61.5	12,709	21.9	19,558	86.3	811	44.4	1,639	84.3	3,214	59.9	-	-
Bule Wereda	47,731	43.0	17,947	61.8	6,030	26.5	9,534	85.2	472	35.2	1,235	68.3	676	54.3	-	-
Wolayita Zone	439,219	35.1	404,618	71.0	135,089	39.3	236,630	89.4	4,796	60.8	16,255	74.2	11,822	65.0	1,212	32.2
Sodo Zuria Wereda	70,557	38.3	59,574	69.0	23,701	44.3	29,830	89.8	707	35.6	2,785	71.7	2,551	60.9	160	-
Boloso Sore Wereda	98,915	32.0	88,702	73.0	26,513	41.5	54,333	89.1	1,031	84.7	3,744	64.2	3,082	66.6	-	-
Damot Gale Wereda	70,175	30.7	82,723	71.5	29,417	38.2	48,464	92.0	748	61.2	2,899	81.6	1,195	43.1	-	-
Damot Wayde Wereda	51,985	35.7	56,707	67.9	18,328	35.1	34,412	84.5	572	-	1,901	76.6	1,493	86.3	218	-
Kindo Koysha Wereda	61,937	43.3	46,836	67.2	16,157	29.5	26,291	89.5	736	62.5	2,329	79.3	1,323	67.3	-	-
Offa Wereda	50,274	38.0	37,626	70.9	11,392	35.8	22,073	88.5	743	69.6	1,678	77.2	1,739	72.0	-	-
Humbo Wereda	35,376	27.3	32,450	78.5	9,580	52.3	21,227	92.0	259	-	920	76.1	438	30.8	214	47.2
South Omo Zone	240,232	44.6	50,069	75.9	11,000	38.4	33,137	89.5	924	38.1	3,740	77.1	1,267	68.4	301	38.2
Selamago Wereda	8,112	40.4	3,184	75.3	455	28.6	2,329	89.5	107	37.4	184	38.0	108	-	-	-
Bako Gazer Wereda	100,996	46.9	23,248	70.5	8,523	41.5	11,720	91.0	445	-	1,826	86.5	735	69.5	-	-
Gelila Wereda	24,471	46.9	6,253	65.9	1,257	19.2	4,233	81.1	136	40.4	459	60.3	168	66.7	-	-
Hamer Wereda	55,143	43.6	9,869	87.0	366	-	8,627	89.8	168	78.6	584	75.2	-	-	-	-

Table 3.5 (Cont'd)

Geographic Area	working		Not Working by Reason for not Working												Working Status Not Stated	
			Total not Working		Student		Home Maker		Disabled/ill		Old Age/pension		Others			
	No	% Female	No	% Female	No	% Female	No	% Female	No	% Female	No	% Female	No	% Female	No	% Female
Kuraz Wereda	29,662	39.3	3,251	85.4	223	31.4	2,711	93.0	-	-	244	61.1	44	65.9	-	-
Bena TsemayWereda	21,849	43.0	4,264	87.3	176	43.8	3,519	91.3	-	-	443	83.7	88	52.3	-	-
Shaka Zone	68,160	37.7	35,879	70.8	13,650	42.3	16,826	96.7	506	59.1	2,503	76.7	2,394	48.2	144	-
Masha Wereda	14,095	44.9	6,609	67.3	3,445	47.2	2,139	97.7	95	64.2	666	76.1	264	60.2	-	-
Anderacha Wereda	9,669	45.3	3,406	71.3	1,234	48.5	1,480	92.6	137	49.6	430	77.7	125	48.8	14	-
Yeki Wereda	44,396	33.7	25,864	71.7	8,970	39.6	13,207	97.0	275	-	1,407	76.6	2,005	46.6	-	-
Kaffa Zone	322,359	42.8	126,150	71.7	39,625	36.8	69,840	91.4	3,249	50.1	9,290	84.6	4,122	59.2	322	42.2
Telo Wereda	27,534	40.0	10,321	76.4	2,292	32.9	6,909	91.8	216	-	822	81.1	82	52.4	*	*
Cheta Wereda	11,665	41.0	5,355	73.1	1,096	24.9	3,525	88.2	70	68.6	399	81.0	265	61.1	-	-
Decha Wereda	51,415	45.7	17,879	67.1	6,062	34.0	9,223	87.0	481	68.6	1,167	86.8	945	60.6	-	-
Menjiwo Wereda	44,788	46.8	8,834	70.1	2,463	24.3	4,884	90.3	368	34.5	998	94.3	-	-	-	-
Gimbo Wereda	34,119	39.2	18,971	72.4	8,117	51.2	9,082	93.1	450	31.3	961	85.1	340	46.5	-	-
Gewata Wereda	24,892	37.1	10,754	79.8	1,543	29.0	7,169	92.6	593	51.3	975	95.1	473	54.5	2	100.0
Chena Wereda	67,876	46.4	14,175	68.4	5,116	40.8	6,779	87.9	373	79.4	1,384	74.6	523	60.6	-	-
Bita Wereda	21,163	37.6	12,709	75.7	3,117	34.7	7,892	95.2	233	-	825	75.4	642	55.6	-	-
Gesha Daka Wereda	26,581	41.7	16,330	69.1	5,453	28.0	8,918	92.8	262	53.8	1,162	85.4	537	64.6	-	-
Saylem Wereda	12,324	37.1	10,823	69.4	4,367	37.0	5,459	94.2	204	60.8	597	87.3	196	55.1	-	-
Gamo Gofa Zone	492,433	36.2	320,982	73.5	76,988	37.3	210,371	88.7	4,017	41.8	16,937	70.8	12,669	55.6	1,110	49.2
Arba Minch Zuria Wereda	54,672	33.5	41,611	71.6	12,834	41.6	24,187	89.4	486	59.5	2,243	78.1	1,861	42.0	130	-
Boreda Wereda	22,275	37.3	14,718	70.9	4,092	38.9	8,950	87.5	227	61.7	870	64.4	579	54.2	63	-
Mirab Abaya Wereda	22,261	33.9	17,201	69.7	6,403	42.8	9,333	88.9	95	-	727	65.6	643	65.3	81	-
Chencha Wereda	48,041	55.7	20,621	63.2	9,603	37.5	8,346	91.0	211	42.7	1,691	74.8	771	62.1	13	30.8
Kemba Wereda	42,722	26.2	35,702	78.2	4,760	23.4	27,890	89.3	459	31.6	1,567	67.7	1,026	68.9	-	-
Bonkie Wereda	46,621	31.9	34,010	73.1	7,916	34.8	22,538	88.5	308	31.8	2,194	67.2	1,055	54.3	-	-
Dita Wereda	33,434	46.9	14,090	70.6	3,507	24.5	7,867	91.6	276	55.8	1,503	74.3	938	64.8	-	-
Daramalo Wereda	27,792	43.1	10,575	69.4	2,744	28.5	6,262	88.6	247	58.7	777	66.4	545	64.2	76	-
Kucha Wereda	45,718	31.8	37,207	75.2	8,811	41.8	24,872	88.5	401	45.9	1,921	77.4	1,203	50.1	-	-
Gofa Zuria Wereda	82,236	39.8	37,083	73.7	8,351	43.7	23,828	88.7	621	-	1,670	58.3	2,613	54.6	187	31.0
Zala Wereda	15,700	21.8	12,150	81.3	1,848	38.9	9,376	90.5	122	51.6	336	82.1	468	72.2	-	-
Uba Deber Tsehay Wereda	15,642	15.2	15,842	79.0	2,100	37.0	13,061	87.2	141	38.3	326	62.3	214	44.9	129	-
Melekoza Wereda	35,320	30.6	30,171	76.4	4,020	27.9	23,863	86.5	422	26.5	1,113	74.6	753	45.8	105	-

Table 3.5 (Cont'd)

Geographic Area	working		Not Working by Reason for not Working												Working Status Not Stated	
			Total not Working		Student		Home Maker		Disabled/ill		Old Age/pension		Others			
	No	% Female	No	% Female	No	% Female	No	% Female	No	% Female	No	% Female	No	% Female	No	% Female
Bench-Maji Zone	210,946	46.8	51,491	67.2	17,089	34.7	29,372	87.7	1,258	28.9	2,199	76.8	1,573	55.9	247	-
Shewa Bench Wereda	40,388	48.8	9,536	68.0	2,604	26.7	6,339	86.0	167	-	197	58.9	230	52.2	-	-
Bench Wereda	103,815	48.4	20,603	63.1	7,774	36.1	10,781	84.2	667	-	668	84.0	713	56.7	-	-
Bero Wereda	3,178	50.2	496	65.1	254	49.2	204	88.7	-	-	13	100.0	14	-	*	*
Maji Wereda	9,421	42.9	4,244	70.5	1,560	36.4	2,273	95.1	114	39.5	238	76.1	59	64.4	-	-
Menit GoldiyaWereda	22,861	45.2	5,275	73.1	1,133	25.2	3,335	89.8	90	*	532	80.5	185	78.4	-	-
Menit Shasha Wereda	13,635	46.8	1,829	63.9	346	18.2	1,097	80.8	60	30.0	257	68.1	68	38.2	13	-
Sheko Wereda	17,649	36.8	9,508	71.6	3,418	40.4	5,343	93.9	149	38.9	294	73.5	304	46.7	-	-
Yem Special Wereda	30,218	38.5	17,847	67.1	7,309	38.0	8,916	91.7	266	64.3	1,037	64.1	319	60.8	176	44.3
Amaro Special Wereda	53,493	44.1	23,831	65.7	9,190	40.3	12,520	85.1	296	66.6	1,198	73.7	626	34.0	234	57.7
Burji Special Wereda	20,550	49.5	4,322	66.4	1,967	41.1	1,934	90.2	83	-	256	84.4	82	84.1	42	-
Konso Special Wereda	97,119	50.7	21,819	51.9	8,721	17.2	6,768	88.7	772	-	3,922	59.7	1,636	76.0	-	-
Derashe Special Wereda	63,088	48.1	12,787	68.0	3,796	31.5	5,926	96.6	494	57.1	1,810	60.0	762	52.8	-	-
Dawro Zone	118,023	35.4	94,581	72.5	26,159	39.6	60,324	88.2	937	38.2	4,261	77.1	2,900	48.7	347	39.5
Mareka Wereda	27,884	37.4	20,577	72.5	6,070	39.2	12,366	89.7	195	52.3	1,110	76.5	837	59.0	-	-
Gena Bosa Wereda	20,794	32.4	18,275	73.4	5,246	38.2	11,659	90.8	109	-	658	76.4	603	45.8	-	-
Loma Wereda	30,479	36.5	22,908	73.2	5,897	45.3	14,526	86.4	305	-	1,273	82.4	907	47.2	-	-
Sara Wereda	16,455	34.5	13,440	70.0	3,372	31.6	9,041	85.0	167	53.9	490	86.9	370	37.3	44	100.0
Tocha Wereda	22,412	35.0	19,380	72.7	5,574	40.3	12,733	88.5	160	-	731	62.9	183	41.0	110	-
Basketo Special Wereda	20,483	45.0	7,666	65.1	2,883	32.8	3,806	86.0	219	59.4	326	81.6	432	86.6	-	-
Konta Special Wereda	32,033	46.9	10,825	70.4	3,448	38.5	6,080	89.0	372	46.5	772	84.3	153	-	-	-

ANNEX TABLES PRESENTING ESTIMATES, STANDARD ERRORS AND COEFFICIENTS OF VARIATION FOR SELECTED SOCIO-ECONOMIC CHARACTERISTICS OF THE POPULATION IN AGRICULTURAL HOUSEHOLDS VARIABLES

Annex Table 3.1

Annex Table 3.1 Distribution of Population in Agricultural Household by Status and Type of Holding, Percent Female, Rural and Urban Areas, Zone and Wereda

Geographic Area	Total Agricultural Population			All Non-Holders			Agricultural Holders											
							All Holders			Type of Holdings								
										Crop Only			Livestock only			Crop & Livestock		
	Total	SE	CV	Total	SE	CV	Total	SE	CV	Total	SE	CV	Total	SE	CV	Total	SE	CV
S.N.N.P. Region																		
Rural + Urban	12,431,842	66,405	1	9,719,424	57,190	1	2,712,418	14,080	1	399,024	7,400	2	246,142	7,156	3	2,067,252	11,888	1
Rural	12,057,752	66,348	1	9,414,016	57,141	1	2,643,736	14,074	1	387,336	7,397	2	226,826	7,152	3	2,029,574	11,884	1
Urban	374,090	2,740	1	305,408	2,370	1	68,682	427	1	11,688	211	2	19,316	238	1	37,678	321	1
Guragie Zone																		
Rural + Urban	1,809,583	19,570	1	1,385,058	16,715	1	424,525	4,790	1	42,936	2,317	5	46,364	2,851	6	335,226	3,419	1
Rural	1,759,653	19,567	1	1,344,278	16,712	1	415,376	4,790	1	40,992	2,316	6	44,053	2,851	6	330,331	3,418	1
Urban	49,930	350	1	40,780	349	1	9,149	26	-	1,944	59	3	2,311	53	2	4,895	66	1
Goro Wereda																		
Rural + Urban	115,437	4,707	4	90,064	4,342	5	25,373	1,073	4	4,024	689	17	3,568	877	25	17,781	742	4
Rural	111,795	4,706	4	87,053	4,341	5	24,742	1,073	4	3,928	689	18	3,306	876	27	17,508	742	4
Urban	3,641	76	2	3,011	75	3	630	6	1	95	12	13	262	13	5	273	15	5
Ezha Wereda																		
Rural + Urban	99,895	2,691	3	77,250	2,741	4	22,645	-	-	808	164	20	2,776	671	24	19,061	267	1
Rural	98,195	2,690	3	75,903	2,740	4	22,292	719	3	775	163	21	2,769	671	24	18,748	267	1
Urban	1,700	77	5	1,347	77	6	353	-	-	33	11	34	7	-	-	313	11	4
Kokir Gedebano Gutazer Wereda																		
Rural + Urban	92,549	1,900	2	73,239	1,736	2	19,310	718	4	472	142	30	1,929	570	30	16,909	352	2
Rural	92,361	1,900	2	73,092	1,736	2	19,269	718	4	472	142	30	1,911	570	30	16,886	352	2
Urban	188	-	-	147	-	-	41	-	-	-	-	-	18	-	-	23	-	-
Sodo Wereda																		
Rural + Urban	124,302	5,218	4	94,127	4,148	4	30,174	1,482	5	4,590	661	14	3,435	527	15	22,150	927	4
Rural	120,798	5,218	4	91,308	4,148	5	29,489	1,482	5	4,530	661	15	3,174	527	17	21,785	927	4
Urban	3,504	76	2	2,819	76	3	685	4	1	60	11	18	261	14	6	364	16	4

Annex Table 3.1 (Cont'd)

Geography Area	Total Agricultural Population			All Non-Holders			Agricultural Holders											
										Type of Holdings								
							All Holders			Crop Only			Livestock only			Crop & Livestock		
	Total	SE	CV	Total	SE	CV	Total	SE	CV	Total	SE	CV	Total	SE	CV	Total	SE	CV
Meskanena Mareko Wereda																		
Rural + Urban	266,029	13,768	5	205,887	11,393	6	60,142	3,064	5	11,200	1,355	12	6,108	1,327	22	42,835	2,157	5
Rural	240,057	13,765	6	184,530	11,389	6	55,526	3,064	6	9,973	1,354	14	5,069	1,327	26	40,485	2,156	5
Urban	25,973	278	1	21,357	277	1	4,616	23	-	1,227	48	4	1,039	40	4	2,350	53	2
Silti Wereda																		
Rural + Urban	137,368	2,461	2	107,707	2,293	2	29,661	456	2	2,692	524	19	1,676	395	24	25,293	635	3
Rural	134,811	2,460	2	105,638	2,292	2	29,173	456	2	2,578	524	20	1,549	395	25	25,045	635	3
Urban	2,557	69	3	2,069	69	3	488	3	1	114	13	11	126	13	10	248	16	6
Gumer Wereda																		
Rural + Urban	178,459	4,222	2	132,039	4,248	3	46,419	1,394	3	1,448	402	28	8,610	1,348	16	36,362	703	2
Rural	175,987	4,222	2	130,057	4,247	3	45,930	1,394	3	1,432	402	28	8,556	1,348	16	35,942	702	2
Urban	2,472	73	3	1,983	72	4	489	5	1	16	5	30	54	8	15	419	8	2
Cheha Wereda																		
Rural + Urban	126,236	3,121	2	93,308	2,753	3	32,929	1,030	3	3,423	563	16	5,255	868	17	24,251	525	2
Rural	124,620	3,120	3	91,969	2,753	3	32,651	1,030	3	3,400	563	17	5,167	868	17	24,084	525	2
Urban	1,616	40	2	1,338	39	3	278	3	1	24	5	21	88	8	9	167	8	5
Enemorna Eaner Wereda																		
Rural + Urban	180,019	3,068	2	134,779	3,061	2	45,239	919	2	3,338	822	25	3,805	891	23	38,097	782	2
Rural	178,313	3,068	2	133,399	3,061	2	44,914	919	2	3,273	822	25	3,788	891	24	37,853	782	2
Urban	1,706	49	3	1,380	50	4	325	3	1	64	9	14	17	5	27	244	9	4
Dalocha Wereda																		
Rural + Urban	145,236	5,920	4	111,379	4,982	4	33,857	1,459	4	3,780	804	21	2,811	684	24	27,266	1,114	4
Rural	142,232	5,919	4	108,937	4,981	5	33,295	1,459	4	3,677	804	22	2,613	684	26	27,005	1,114	4
Urban	3,004	72	2	2,442	72	3	562	7	1	103	10	9	198	15	8	261	13	5
Lanfro Wereda																		
Rural + Urban	100,458	6,323	6	75,570	4,980	7	24,889	1,524	6	4,938	662	13	1,024	195	19	18,926	1,442	8
Rural	96,889	6,323	7	72,682	4,979	7	24,207	1,524	6	4,731	662	14	784	195	25	18,692	1,442	8
Urban	3,570	91	3	2,888	91	3	682	5	1	208	19	9	240	18	7	233	19	8

Annex Table 3.1 (Cont'd)

Geography Area	Total Agricultural Population			All Non-Holders			Agricultural Holders: All Holders			Agricultural Holders: Type of Holdings: Crop Only			Livestock only			Crop & Livestock		
	Total	SE	CV	Total	SE	CV	Total	SE	CV	Total	SE	CV	Total	SE	CV	Total	SE	CV
Akilina Mohor Wereda																		
Rural + Urban	88,551	2,180	2	69,645	2,066	3	18,906	383	2	595	113	19	1,419	316	22	16,892	260	2
Rural	88,551	2,180	2	69,645	2,066	3	18,906	383	2	595	113	19	1,419	316	22	16,892	260	2
Urban	-	-	-	-	-	-	-	-	-	-	-	-	-	-	-	-	-	-
Aloch Wuriro Wereda																		
Rural + Urban	102,166	2,540	2	78,418	2,449	3	23,749	631	3	895	182	20	3,509	638	18	19,345	384	2
Rural	102,166	2,540	2	78,418	2,449	3	23,749	631	3	895	182	20	3,509	638	18	19,345	384	2
Urban	-	-	-	-	-	-	-	-	-	-	-	-	-	-	-	-	-	-
Endegan Wereda																		
Rural + Urban	52,879	1,984	4	41,646	1,699	4	11,233	346	3	734	112	15	440	110	25	10,059	333	3
Rural	52,879	1,984	4	41,646	1,699	4	11,233	346	3	734	112	15	440	110	25	10,059	333	3
Urban	-	-	-	-	-	-	-	-	-	-	-	-	-	-	-	-	-	-
Hadiya Zone																		
Rural + Urban	1,193,610	14,435	1	936,329	13,854	1	257,281	3,848	2	26,445	2,161	8	33,810	3,163	9	197,025	2,728	1
Rural	1,144,459	14,352	1	895,862	13,792	2	248,597	3,839	2	25,227	2,158	9	32,707	3,162	10	190,663	2,722	1
Urban	49,151	1,545	3	40,467	1,310	3	8,684	265	3	1,218	121	10	1,103	103	9	6,362	175	3
Misha (Konteb) Wereda																		
Rural + Urban	322,424	10,359	3	257,068	9,182	4	65,356	2,200	3	6,483	798	12	7,074	1,587	22	51,799	1,313	3
Rural	315,348	10,358	3	251,307	9,181	4	64,041	2,200	3	6,370	797	13	6,894	1,587	23	50,777	1,313	3
Urban	7,076	154	2	5,760	153	3	1,315	16	1	113	17	15	180	23	13	1,022	23	2
Lemo Wereda																		
Rural + Urban	329,713	6,827	2	254,327	7,353	3	75,386	2,477	3	6,793	1,041	15	11,284	2,170	19	57,309	1,494	3
Rural	301,805	6,656	2	231,334	7,241	3	70,471	2,464	4	6,079	1,035	17	10,679	2,168	20	53,713	1,484	3
Urban	27,908	1,516	5	22,993	1,276	6	4,915	261	5	714	114	16	605	88	15	3,596	168	5
Badawacho Wereda																		
Rural + Urban	202,023	3,339	2	154,614	3,293	2	47,409	1,305	3	5,273	842	16	7,791	1,197	15	34,345	890	3
Rural	196,154	3,334	2	149,867	3,288	2	46,287	1,304	3	5,128	842	16	7,586	1,197	16	33,573	890	3
Urban	5,869	182	3	4,748	183	4	1,122	40	4	145	27	19	206	43	21	772	33	4

Annex Table 3.1 (Cont'd)

Geography Area	Total Agricultural Population			All Non-Holders			Agricultural Holders											
							All Holders			Type of Holdings								
										Crop Only			Livestock only			Crop & Livestock		
	Total	SE	CV	Total	SE	CV	Total	SE	CV	Total	SE	CV	Total	SE	CV	Total	SE	CV
Soro Wereda																		
Rural + Urban	339,450	6,581	2	270,320	6,536	2	69,130	1,457	2	7,896	1,496	19	7,661	1,160	15	53,572	1,641	3
Rural	331,152	6,578	2	263,354	6,534	2	67,798	1,457	2	7,650	1,496	20	7,549	1,160	15	52,599	1,641	3
Urban	8,297	178	2	6,966	177	3	1,332	3	-	246	27	11	113	19	17	973	30	3
Kembata Alaba Tembaro Zone																		
Rural + Urban	819,296	15,001	2	625,564	12,574	2	193,733	4,548	2	15,782	1,616	10	24,338	2,462	10	153,613	3,821	2
Rural	783,867	14,996	2	595,822	12,568	2	188,046	4,548	2	15,024	1,615	11	23,114	2,461	11	149,908	3,821	3
Urban	35,429	378	1	29,742	377	1	5,687	25	-	757	52	7	1,224	54	4	3,705	65	2
Omo Sheleko Wereda																		
Rural + Urban	143,984	7,027	5	109,718	5,978	5	34,265	1,539	4	3,459	428	12	6,643	990	15	24,164	1,208	5
Rural	139,286	7,026	5	105,806	5,976	6	33,480	1,539	5	3,341	427	13	6,509	990	15	23,630	1,208	5
Urban	4,697	151	3	3,912	150	4	785	14	2	118	21	18	133	23	17	533	26	5
Angacha Wereda																		
Rural + Urban	167,883	4,299	3	132,687	3,773	3	35,196	970	3	2,250	383	17	4,591	743	16	28,356	675	2
Rural	161,171	4,296	3	127,097	3,769	3	34,074	970	3	2,080	383	18	4,545	743	16	27,450	675	2
Urban	6,712	172	3	5,590	172	3	1,122	7	1	170	26	16	46	14	30	906	28	3
Kedida Gamela Wereda																		
Rural + Urban	153,461	6,847	4	114,507	5,188	5	38,954	2,975	8	3,334	1,135	34	3,940	913	23	31,681	2,634	8
Rural	143,897	6,845	5	106,479	5,185	5	37,418	2,975	8	3,091	1,134	37	3,653	913	25	30,675	2,634	9
Urban	9,564	187	2	8,028	187	2	1,536	15	1	242	29	12	287	28	10	1,006	33	3
Alaba Wereda																		
Rural + Urban	219,385	6,708	3	165,274	5,633	3	54,111	2,530	5	5,908	977	17	5,813	1,785	31	42,390	1,735	4
Rural	214,309	6,708	3	160,996	5,632	4	53,313	2,530	5	5,807	976	17	5,437	1,785	33	42,070	1,735	4
Urban	5,076	80	2	4,278	79	2	798	5	1	101	10	10	376	14	4	320	14	4
Kacha Bira Wereda																		
Rural + Urban	134,583	8,080	6	103,377	7,034	7	31,206	1,458	5	832	198	24	3,351	712	21	27,023	1,655	6
Rural	125,203	8,076	6	95,444	7,031	7	29,759	1,458	5	706	196	28	2,970	712	24	26,084	1,655	6
Urban	9,379	221	2	7,932	221	3	1,447	12	1	126	24	19	381	34	9	940	38	4

Annex Table 3.1 (Cont'd)

Geography Area	Total Agricultural Population			All Non-Holders			Agricultural Holders											
							All Holders			Type of Holdings								
										Crop Only			Livestock only			Crop & Livestock		
	Total	SE	CV	Total	SE	CV	Total	SE	CV	Total	SE	CV	Total	SE	CV	Total	SE	CV
Sidama Zone																		
Rural + Urban	2,667,784	47,708	2	2,136,161	41,159	2	531,623	8,522	2	77,915	3,517	5	29,928	3,643	12	423,780	7;700	2
Rural	2,614,671	47,665	2	2,092,255	41,123	2	522,415	8,516	2	76,410	3,516	5	26,845	3,640	14	419,160	7,697	2
Urban	53,113	2,023	4	43,906	1,720	4	9,208	317	3	1,505	104	7	3,083	145	5	4,619	212	5
Shebedino Wereda																		
Rural + Urban	578,799	32,669	6	460,002	28,232	6	118,797	5,587	5	17,787	1,715	10	9,760	2,639	27	91,250	5,122	6
Rural	573,182	32,669	6	455,435	28,232	6	117,747	5,587	5	17,557	1,715	10	9,448	2,639	28	90,742	5,122	6
Urban	5,617	118	2	4,566	118	3	1,050	6	1	230	20	9	312	20	6	508	22	4
Awasa Wereda																		
Rural + Urban	390,350	18,164	5	322,302	15,955	5	68,048	2,650	4	6,607	1,174	18	3,534	701	20	57,907	3,028	5
Rural	372,924	18,054	5	307,610	15,865	5	65,314	2,631	4	6,280	1,170	19	1,950	688	35	57,084	3,021	5
Urban	17,426	1,995	11	14,692	1,687	11	2,734	316	12	327	92	28	1,584	137	9	823	205	25
Arbegona Wereda																		
Rural + Urban	193,044	9,433	5	155,348	7,994	5	37,696	1,709	5	2,246	410	18	1,156	394	34	34,294	1,668	5
Rural	189,585	9,432	5	152,589	7,992	5	36,996	1,709	5	2,192	410	19	1,056	393	37	33,748	1,668	5
Urban	3,459	152	4	2,759	152	5	700	22	3	54	25	46	100	23	23	546	21	4
Dale Wereda																		
Rural + Urban	369,548	17,162	5	292,882	14,507	5	76,666	3,279	4	18,443	2,050	11	3,756	1,251	33	54,468	2,723	5
Rural	361,278	17,162	5	286,064	14,506	5	75,215	3,279	4	18,105	2,050	11	3,476	1,251	36	53,634	2,723	5
Urban	8,270	133	2	6,818	133	2	1,452	4	-	338	19	6	279	15	5	834	22	3
Aleta Wendo Wereda																		
Rural + Urban	339,542	13,439	4	270,737	11,610	4	68,805	2,923	4	12,224	1,344	11	4,271	1,320	31	52,310	2,173	4
Rural	334,226	13,439	4	266,342	11,610	4	67,884	2,923	4	12,154	1,344	11	3,892	1,320	34	51,838	2,173	4
Urban	5,316	126	2	4,395	127	3	921	12	1	70	10	15	379	21	5	471	18	4
Dara Wereda																		
Rural + Urban	135,416	3,698	3	103,799	3,126	3	31,616	-	-	11,285	831	7	722	349	48	19,610	1,140	6
Rural	132,052	3,697	3	101,085	3,125	3	30,967	951	3	11,045	830	8	636	349	55	19,286	1,140	6
Urban	3,363	92	3	2,714	92	3	649	-	-	239	19	8	85	10	12	324	19	6

Annex Table 3.1 (Cont'd)

Geography Area	Total Agricultural Population			All Non-Holders			Agricultural Holders											
										Type of Holdings								
							All Holders			Crop Only			Livestock only			Crop & Livestock		
	Total	SE	CV	Total	SE	CV	Total	SE	CV	Total	SE	CV	Total	SE	CV	Total	SE	CV
Hula Wereda																		
Rural + Urban	259,240	10,294	4	205,052	9,002	4	54,187	2,379	4	4,652	843	18	4,470	1,405	31	45,065	1,600	4
Rural	255,983	10,293	4	202,425	9,002	4	53,558	2,379	4	4,571	843	18	4,374	1,405	32	44,613	1,600	4
Urban	3,257	97	3	2,628	97	4	629	2	-	81	14	18	96	15	15	452	19	4
Bensa Wereda																		
Rural + Urban	252,030	11,413	5	204,918	9,806	5	47,112	1,916	4	3,112	600	19	1,160	343	30	42,839	1,891	4
Rural	247,540	11,413	5	201,163	9,805	5	46,377	1,916	4	2,947	600	20	960	343	36	42,471	1,891	4
Urban	4,490	129	3	3,755	129	3	735	2	-	165	18	11	201	19	9	368	21	6
Aroresa Wereda																		
Rural + Urban	149,816	8,047	5	121,121	6,811	6	28,695	1,391	5	1,560	336	22	1,098	372	34	26,037	1,236	5
Rural	147,900	8,047	5	119,544	6,811	6	28,357	1,391	5	1,560	336	22	1,053	372	35	25,744	1,236	5
Urban	1,916	79	4	1,578	79	5	338	-	-	-	-	-	45	10	22	292	10	3
Gedeo Zone																		
Rural + Urban	717,518	17,346	2	573,927	14,500	3	143,591	3,667	3	66,058	2,893	4	3,039	376	12	74,494	3,230	4
Rural	687,393	17,344	3	548,938	14,497	3	138,455	3,667	3	64,022	2,893	5	1,496	375	25	72,937	3,230	4
Urban	30,125	250	1	24,989	250	1	5,136	6	-	2,037	46	2	1,543	38	2	1,557	44	3
Wenago Wereda																		
Rural + Urban	217,690	9,892	5	172,174	8,332	5	45,516	2,011	4	26,904	1,823	7	1,524	294	19	17,087	1,557	9
Rural	199,819	9,891	5	157,308	8,330	5	42,512	2,011	5	25,555	1,823	7	524	293	56	16,433	1,557	9
Urban	17,871	179	1	14,866	179	1	3,005	3	-	1,349	32	2	1,000	25	3	655	28	4
Yirgachefe Wereda																		
Rural + Urban	169,072	6,284	4	136,884	5,392	4	32,188	1,190	4	17,258	1,246	7	402	94	23	14,528	1,042	7
Rural	166,011	6,284	4	134,285	5,392	4	31,726	1,190	4	17,094	1,246	7	193	93	48	14,439	1,042	7
Urban	3,061	62	2	2,599	62	2	462	-	-	164	10	6	209	10	5	89	9	10
Kochere Wereda																		
Rural + Urban	223,301	11,887	5	178,624	9,792	5	44,677	2,704	6	16,197	1,686	10	647	150	23	27,833	2,479	9
Rural	217,339	11,886	5	173,728	9,792	6	43,611	2,704	6	15,766	1,686	11	424	148	35	27,421	2,479	9
Urban	5,961	125	2	4,896	125	3	1,066	3	-	430	26	6	224	21	9	412	26	6

Annex Table 3.1 (Cont'd)

Geography Area	Total Agricultural Population			All Non-Holders			Agricultural Holders											
										Type of Holdings								
							All Holders			Crop Only			Livestock only			Crop & Livestock		
	Total	SE	CV	Total	SE	CV	Total	SE	CV	Total	SE	CV	Total	SE	CV	Total	SE	CV
Bule Wereda																		
Rural + Urban	107,455	4,714	4	86,244	3,981	5	21,211	821	4	5,699	808	14	466	154	33	15,046	881	6
Rural	104,223	4,713	5	83,617	3,979	5	20,607	821	4	5,606	808	14	356	154	43	14,645	881	6
Urban	3,231	106	3	2,627	105	4	604	4	1	93	15	17	110	15	14	401	20	5
Wolayita Zone																		
Rural + Urban	1,296,577	17,729	1	996,219	14,967	2	300,358	4,639	2	48,781	3,514	7	39,249	2,878	7	212,328	3,576	2
Rural	1,253,402	17,725	1	961,122	14,962	2	292,281	4,639	2	47,258	3,513	7	37,634	2,878	8	207,389	3,575	2
Urban	43,175	389	1	35,097	387	1	8,078	31	-	1,523	69	5	1,615	57	4	4,939	78	2
Sodo Zuria Wereda																		
Rural + Urban	197,960	5,579	3	153,084	5,014	3	44,877	1,257	3	10,585	1,471	14	6,677	883	13	27,614	1,524	6
Rural	188,882	5,577	3	145,796	5,012	3	43,086	1,257	3	10,309	1,471	14	6,270	883	14	26,507	1,523	6
Urban	9,079	151	2	7,288	151	2	1,791	14	1	276	24	9	407	21	5	1,108	28	2
Boloso Sore Wereda																		
Rural + Urban	287,468	13,404	5	219,748	10,302	5	67,720	3,624	5	17,626	2,657	15	6,581	1,448	22	43,513	2,627	6
Rural	272,186	13,402	5	207,325	10,298	5	64,861	3,624	6	16,923	2,656	16	6,348	1,448	23	41,590	2,626	6
Urban	15,282	257	2	12,423	255	2	2,859	18	1	703	50	7	233	29	13	1,922	52	3
Damot Gale Wereda																		
Rural + Urban	235,101	6,525	3	179,982	6,451	4	55,119	1,738	3	3,996	558	14	10,222	1,709	17	40,902	979	2
Rural	227,085	6,523	3	173,440	6,449	4	53,645	1,738	3	3,847	557	14	9,652	1,709	18	40,146	978	2
Urban	8,016	162	2	6,542	161	2	1,474	16	1	149	24	16	570	31	5	756	32	4
Damot Wayde Wereda																		
Rural + Urban	169,395	4,881	3	128,520	4,441	3	40,875	1,332	3	5,595	1,201	21	7,488	1,173	16	27,791	1,020	4
Rural	166,251	4,880	3	125,900	4,440	4	40,351	1,332	3	5,529	1,201	22	7,305	1,173	16	27,516	1,019	4
Urban	3,144	79	3	2,620	78	3	524	6	1	66	11	16	183	15	8	275	15	6
Kindo Koysha Wereda																		
Rural + Urban	171,406	3,743	2	133,173	3,595	3	38,234	846	2	3,752	903	24	2,144	542	25	32,338	948	3
Rural	168,207	3,741	2	130,617	3,593	3	37,590	846	2	3,591	903	25	2,062	542	26	31,937	947	3
Urban	3,199	124	4	2,555	122	5	644	11	2	161	23	14	82	17	21	401	25	6

Annex Table 3.1 (Cont'd)

Geography Area	Total Agricultural Population			All Non-Holders			Agricultural Holders: All Holders			Agricultural Holders: Type of Holdings: Crop Only			Livestock only			Crop & Livestock		
	Total	SE	CV	Total	SE	CV	Total	SE	CV	Total	SE	CV	Total	SE	CV	Total	SE	CV
Offa Wereda																		
Rural + Urban	134,729	4,420	3	104,077	3,864	4	30,652	979	3	1,948	476	24	2,614	612	23	26,089	610	2
Rural	132,306	4,419	3	102,106	3,863	4	30,201	979	3	1,884	476	25	2,519	612	24	25,798	609	2
Urban	2,422	94	4	1,971	94	5	451	-	-	65	15	23	95	18	19	291	21	7
Humbo Wereda																		
Rural + Urban	100,518	1,891	2	77,636	1,884	2	22,882	584	3	5,279	570	11	3,522	665	19	14,081	548	4
Rural	98,486	1,889	2	75,938	1,883	2	22,548	584	3	5,177	570	11	3,476	665	19	13,894	547	4
Urban	2,032	79	4	1,698	79	5	334	1	-	102	16	15	45	10	22	186	17	9
South Omo Zone																		
Rural + Urban	398,753	9,459	2	307,101	8,296	3	91,652	2,248	2	16,004	1,344	8	15,994	1,252	8	59,655	1,887	3
Rural	385,718	9,457	2	296,800	8,294	3	88,918	2,248	3	15,816	1,344	8	14,376	1,251	9	58,726	1,887	3
Urban	13,035	181	1	10,301	181	2	2,734	13	-	187	20	11	1,618	39	2	929	37	4
Selamago Wereda																		
Rural + Urban	17,104	1,105	6	12,783	920	7	4,320	311	7	1,167	216	18	1,425	438	31	1,728	226	13
Rural	16,862	1,105	7	12,598	920	7	4,264	311	7	1,167	216	18	1,368	438	32	1,728	226	13
Urban	241	-	-	185	-	-	56	-	-	-	-	-	56	-	-	-	-	-
Bako Gazer Wereda																		
Rural + Urban	195,110	8,557	4	149,847	7,593	5	45,262	2,060	5	10,375	1,278	12	4,280	930	22	30,608	1,682	5
Rural	184,279	8,555	5	141,227	7,591	5	43,052	2,060	5	10,227	1,277	12	3,059	929	30	29,767	1,681	6
Urban	10,831	170	2	8,620	169	2	2,210	12	1	148	18	12	1,221	36	3	842	35	4
Gelila Wereda																		
Rural + Urban	49,559	1,394	3	36,868	1,184	3	12,692	357	3	1,668	189	11	1,166	191	16	9,858	292	3
Rural	49,559	1,394	3	36,868	1,184	3	12,692	357	3	1,668	189	11	1,166	191	16	9,858	292	3
Urban	-	-	-	-	-	-	-	-	-	-	-	-	-	-	-	-	-	-
Hamer Wereda																		
Rural + Urban	46,149	2,776	6	36,303	2,263	6	9,846	605	6	1,015	204	20	4,075	672	17	4,756	658	14
Rural	44,772	2,775	6	35,248	2,262	6	9,524	605	6	975	204	21	3,878	672	17	4,670	658	14
Urban	1,377	60	4	1,055	61	6	322	4	1	39	8	19	197	13	7	86	11	13

Annex Table 3.1 (Cont'd)

Geography Area	Total Agricultural Population			All Non-Holders			Agricultural Holders											
							All Holders			Type of Holdings								
										Crop Only			Livestock only			Crop & Livestock		
	Total	SE	CV	Total	SE	CV	Total	SE	CV	Total	SE	CV	Total	SE	CV	Total	SE	CV
Kuraz Wereda																		
Rural + Urban	48,873	550	1	38,014	553	1	10,859	94	1	159	39	25	4,641	116	2	6,059	103	2
Rural	48,287	550	1	37,574	553	1	10,713	94	1	159	39	25	4,496	116	3	6,057	103	2
Urban	586	14	2	440	15	3	146	3	2	-	-	-	144	3	2	1	1	54
Bena Tsemay Wereda																		
Rural + Urban	41,959	2,254	5	33,285	1,872	6	8,673	458	5	1,620	219	13	408	97	24	6,646	392	6
Rural	41,959	2,254	5	33,285	1,872	6	8,673	458	5	1,620	219	13	408	97	24	6,646	392	6
Urban	-	-	-	-	-	-	-	-	-	-	-	-	-	-	-	-	-	-
Shaka Zone																		
Rural + Urban	160,024	4,343	3	126,860	3,732	3	33,164	822	2	8,477	714	8	1,702	220	13	22,984	754	3
Rural	151,648	4,341	3	120,146	3,729	3	31,501	822	3	8,266	714	9	1,179	219	19	22,056	754	3
Urban	8,376	130	2	6,714	130	2	1,662	8	-	211	19	9	523	28	5	928	28	3
Masha Wereda																		
Rural + Urban	31,942	780	2	25,309	628	2	6,633	-	-	825	85	10	513	83	16	5,295	184	3
Rural	28,501	776	3	22,496	622	3	6,005	213	4	752	84	11	391	81	21	4,862	183	4
Urban	3,441	83	2	2,813	83	3	628	-	-	73	12	17	122	15	13	433	18	4
Anderacha Wereda																		
Rural + Urban	20,120	320	2	16,234	319	2	3,886	21	1	530	42	8	161	22	14	3,195	42	1
Rural	19,212	318	2	15,497	317	2	3,715	21	1	527	42	8	122	21	17	3,066	42	1
Urban	908	37	4	737	37	5	171	-	-	3	3	83	39	8	20	129	8	6
Yeki Wereda																		
Rural + Urban	107,962	4,260	4	85,318	3,665	4	22,644	794	4	7,122	708	10	1,028	203	20	14,494	730	5
Rural	103,934	4,259	4	82,153	3,663	4	21,781	794	4	6,987	708	10	666	202	30	14,128	730	5
Urban	4,028	93	2	3,165	92	3	863	8	1	135	15	11	362	22	6	366	21	6
Kaffa Zone																		
Rural + Urban	704,248	8,366	1	544,745	7,239	1	159,504	2,213	1	13,440	952	7	16,631	1,160	7	129,433	1,688	1
Rural	681,714	8,363	1	526,899	7,234	1	154,815	2,213	1	12,818	952	7	15,897	1,160	7	126,101	1,688	1
Urban	22,534	246	1	17,846	246	1	4,688	19	-	622	39	6	734	39	5	3,332	50	1

Annex Table 3.1 (Cont'd)

Geography Area	Total Agricultural Population			All Non-Holders			Agricultural Holders: All Holders			Agricultural Holders: Type of Holdings: Crop Only			Livestock only			Crop & Livestock		
	Total	SE	CV	Total	SE	CV	Total	SE	CV	Total	SE	CV	Total	SE	CV	Total	SE	CV
Telo Wereda																		
Rural + Urban	60,657	2,608	4	47,553	2,185	5	13,104	587	4	501	152	30	1,032	336	33	11,571	487	4
Rural	59,119	2,607	4	46,335	2,183	5	12,784	587	5	438	152	35	1,032	336	33	11,314	486	4
Urban	1,538	76	5	1,218	75	6	320	5	1	63	15	24	-	-	-	257	14	6
Cheta Wereda																		
Rural + Urban	27,817	361	1	21,732	359	2	6,085	38	1	484	51	10	166	32	19	5,435	52	1
Rural	27,817	361	1	21,732	359	2	6,085	38	1	484	51	10	166	32	19	5,435	52	1
Urban	-	-	-	-	-	-	-	-	-	-	-	-	-	-	-	-	-	-
Decha Wereda																		
Rural + Urban	109,186	5,207	5	84,190	4,327	5	24,997	1,349	5	1,559	336	22	2,491	586	24	20,946	1,034	5
Rural	107,901	5,207	5	83,210	4,327	5	24,691	1,349	5	1,498	336	22	2,458	586	24	20,734	1,034	5
Urban	1,286	54	4	980	53	5	306	8	3	61	11	18	33	9	27	212	12	6
Menjiwo Wereda																		
Rural + Urban	86,197	2,539	3	66,690	2,268	3	19,507	501	3	1,150	230	20	1,073	260	24	17,284	479	3
Rural	85,345	2,539	3	66,057	2,268	3	19,288	501	3	1,110	230	21	1,058	260	25	17,119	479	3
Urban	852	48	6	633	48	8	219	3	1	40	9	23	15	6	42	165	10	6
Gimbo Wereda																		
Rural + Urban	76,967	2,456	3	60,157	2,236	4	16,811	562	3	2,197	340	15	2,171	356	16	12,443	387	3
Rural	67,731	2,451	4	52,796	2,231	4	14,935	561	4	1,914	339	18	1,840	355	19	11,181	386	3
Urban	9,236	159	2	7,361	159	2	1,876	11	1	283	26	9	331	26	8	1,262	33	3
Gewata Wereda																		
Rural + Urban	53,699	1,643	3	39,331	1,411	4	14,368	756	5	1,160	182	16	3,687	567	15	9,521	372	4
Rural	53,354	1,643	3	39,055	1,411	4	14,299	756	5	1,139	182	16	3,674	567	15	9,487	372	4
Urban	345	-	-	276	-	-	69	-	-	21	-	-	14	-	-	35	-	-
Chena Wereda																		
Rural + Urban	128,942	3,304	3	100,219	3,043	3	28,723	1,062	4	2,785	710	25	2,325	479	21	23,613	810	3
Rural	122,929	3,301	3	95,446	3,040	3	27,482	1,062	4	2,653	709	27	2,125	478	23	22,704	809	4
Urban	6,013	134	2	4,773	134	3	1,241	11	1	132	20	15	200	22	11	908	26	3

Annex Table 3.1 (Cont'd)

Geography Area	Total Agricultural Population			All Non-Holders			Agricultural Holders											
							All Holders			Type of Holdings								
										Crop Only			Livestock only			Crop & Livestock		
	Total	SE	CV	Total	SE	CV	Total	SE	CV	Total	SE	CV	Total	SE	CV	Total	SE	CV
Bita Wereda																		
Rural + Urban	54,182	1,726	3	42,046	1,488	4	12,135	-	-	1,220	135	11	1,134	243	21	9,782	395	4
Rural	53,144	1,725	3	41,217	1,487	4	11,926	427	4	1,210	134	11	1,039	243	23	9,677	395	4
Urban	1,038	55	5	829	55	7	209	-	-	10	5	52	95	13	13	105	13	12
Gesha Daka Wereda																		
Rural + Urban	69,562	1,810	3	53,805	1,589	3	15,757	434	3	1,703	191	11	1,915	276	14	12,138	354	3
Rural	68,693	1,810	3	53,112	1,589	3	15,582	434	3	1,703	191	11	1,892	276	15	11,987	354	3
Urban	869	-	-	694	-	-	175	-	-	-	-	-	23	-	-	152	-	-
Saylem Wereda																		
Rural + Urban	37,039	1,898	5	29,021	1,623	6	8,018	-	-	682	91	13	636	90	14	6,700	294	4
Rural	35,683	1,897	5	27,939	1,622	6	7,744	308	4	668	91	14	612	90	15	6,463	293	5
Urban	1,356	59	4	1,082	59	5	274	-	-	13	7	51	24	9	39	237	11	5
Gamo Gofa Zone																		
Rural + Urban	1,233,498	13,413	1	974,936	11,906	1	258,562	2,540	1	36,400	1,625	4	14,281	897	6	207,881	2,412	1
Rural	1,198,907	13,400	1	946,942	11,895	1	251,965	2,539	1	35,786	1,625	5	10,896	893	8	205,282	2,411	1
Urban	34,591	590	2	27,994	517	2	6,597	90	1	613	41	7	3,385	88	3	2,598	53	2
Arba Minch Zuria Wereda																		
Rural + Urban	142,910	5,987	4	115,483	5,134	4	27,427	950	3	4,360	644	15	2,636	320	12	20,432	1,098	5
Rural	132,874	5,963	4	107,209	5,114	5	25,665	946	4	4,313	644	15	1,069	311	29	20,283	1,098	5
Urban	10,037	534	5	8,274	453	5	1,762	88	5	47	21	44	1,567	76	5	149	26	18
Boreda Wereda																		
Rural + Urban	55,872	1,933	3	44,419	1,607	4	11,453	398	3	1,248	152	12	984	151	15	9,221	275	3
Rural	54,657	1,933	4	43,432	1,607	4	11,225	398	4	1,243	152	12	902	151	17	9,080	275	3
Urban	1,215	53	4	987	52	5	228	6	3	5	3	53	82	13	16	141	11	8
Mirab Abaya Wereda																		
Rural + Urban	59,463	3,404	6	48,034	2,968	6	11,430	563	5	2,989	390	13	1,189	198	17	7,251	418	6
Rural	58,577	3,404	6	47,334	2,968	6	11,243	563	5	2,970	390	13	1,033	198	19	7,240	418	6
Urban	886	43	5	700	44	6	186	6	3	19	5	28	156	9	6	11	4	38

Annex Table 3.1 (Cont'd)

Geography Area	Total Agricultural Population			All Non-Holders			Agricultural Holders: All Holders			Type of Holdings: Crop Only			Livestock only			Crop & Livestock		
	Total	SE	CV	Total	SE	CV	Total	SE	CV	Total	SE	CV	Total	SE	CV	Total	SE	CV
Chencha Wereda																		
Rural + Urban	100,155	3,929	4	78,850	3,727	5	21,305	603	3	2,055	328	16	1,173	359	31	18,077	577	3
Rural	94,459	3,926	4	74,253	3,724	5	20,206	603	3	1,890	327	17	1,060	359	34	17,256	576	3
Urban	5,697	137	2	4,597	137	3	1,099	7	1	165	16	9	113	13	12	821	18	2
Kemba Wereda																		
Rural + Urban	122,917	4,523	4	99,135	4,326	4	23,782	579	2	2,684	487	18	361	91	25	20,737	544	3
Rural	121,411	4,522	4	97,939	4,325	4	23,472	579	2	2,638	487	18	263	89	34	20,571	544	3
Urban	1,506	62	4	1,196	61	5	310	8	3	46	10	21	98	17	17	166	14	8
Bonkie Wereda																		
Rural + Urban	121,919	2,748	2	97,439	2,512	3	24,480	515	2	2,175	354	16	707	205	29	21,598	458	2
Rural	120,534	2,748	2	96,323	2,512	3	24,211	515	2	2,160	354	16	633	205	32	21,418	458	2
Urban	1,384	51	4	1,116	50	4	269	5	2	14	6	42	74	11	15	181	10	6
Dita Wereda																		
Rural + Urban	71,223	2,781	4	58,101	2,463	4	13,122	426	3	641	140	22	405	126	31	12,076	405	3
Rural	70,885	2,781	4	57,821	2,463	4	13,064	426	3	624	140	22	391	126	32	12,049	405	3
Urban	338	-	-	280	-	-	58	-	-	17	-	-	14	-	-	27	-	-
Daramalo Wereda																		
Rural + Urban	56,696	2,013	4	44,852	1,751	4	11,844	377	3	1,512	336	22	459	92	20	9,873	378	4
Rural	55,811	2,013	4	44,144	1,751	4	11,667	377	3	1,506	336	22	371	92	25	9,790	378	4
Urban	885	-	-	708	-	-	177	-	-	6	-	-	89	-	-	83	-	-
Kucha Wereda																		
Rural + Urban	125,006	5,090	4	98,074	4,687	5	26,933	1,105	4	2,549	451	18	1,565	457	29	22,819	712	3
Rural	123,585	5,090	4	96,903	4,687	5	26,682	1,105	4	2,506	450	18	1,473	457	31	22,703	711	3
Urban	1,421	56	4	1,171	56	5	250	-	-	43	11	26	92	14	15	115	14	12
Gofa Zuria Wereda																		
Rural + Urban	182,823	5,083	3	141,040	4,479	3	41,783	1,088	3	5,436	762	14	3,067	418	14	33,281	1,205	4
Rural	175,648	5,082	3	135,253	4,478	3	40,395	1,088	3	5,356	762	14	2,265	417	18	32,774	1,205	4
Urban	7,175	90	1	5,787	90	2	1,388	5	-	80	10	12	801	20	3	507	20	4

Annex Table 3.1 (Cont'd)

Geography Area	Total Agricultural Population			All Non-Holders			Agricultural Holders: All Holders			Type of Holdings: Crop Only			Livestock only			Crop & Livestock		
	Total	SE	CV	Total	SE	CV	Total	SE	CV	Total	SE	CV	Total	SE	CV	Total	SE	CV
Zala Wereda																		
Rural + Urban	42,607	1,160	3	33,220	1,018	3	9,387	229	2	2,210	235	11	277	92	33	6,900	290	4
Rural	42,247	1,160	3	32,940	1,018	3	9,307	229	2	2,188	235	11	248	92	37	6,871	290	4
Urban	360	-	-	280	-	-	80	-	-	21	-	-	29	-	-	29	-	-
Uba Deber Tsehay Wereda																		
Rural + Urban	50,255	1,640	3	39,596	1,432	4	10,659	292	3	2,651	249	9	536	68	13	7,472	332	4
Rural	48,217	1,636	3	37,997	1,427	4	10,219	292	3	2,594	249	10	282	65	23	7,344	331	5
Urban	2,038	111	5	1,598	111	7	440	5	1	57	16	29	254	22	9	128	21	16
Melekoza Wereda																		
Rural + Urban	101,652	4,210	4	76,696	3,293	4	24,957	1,116	4	5,891	740	13	922	200	22	18,144	1,032	6
Rural	100,003	4,208	4	75,395	3,292	4	24,608	1,115	5	5,798	740	13	905	199	22	17,904	1,031	6
Urban	1,649	95	6	1,301	94	7	348	6	2	93	18	20	16	9	52	239	19	8
Bench-Maji Zone																		
Rural + Urban	428,971	10,487	2	326,167	8,337	3	102,804	2,506	2	15,237	832	5	3,055	419	14	84,512	2,431	3
Rural	417,598	10,486	3	317,253	8,336	3	100,345	2,506	3	14,961	832	6	2,355	418	18	83,030	2,430	3
Urban	11,373	159	1	8,914	159	2	2,459	16	1	277	23	8	701	31	4	1,482	35	2
Shewa Bench Wereda																		
Rural + Urban	85,871	4,126	5	65,905	3,286	5	19,966	994	5	1,585	300	19	416	107	26	17,965	887	5
Rural	83,999	4,125	5	64,381	3,285	5	19,618	994	5	1,577	300	19	295	107	36	17,747	887	5
Urban	1,872	68	4	1,524	68	4	348	-	-	9	4	47	121	11	9	218	12	5
Bench Wereda																		
Rural + Urban	205,010	9,383	5	156,107	7,427	5	48,903	2,264	5	5,955	736	12	1,410	394	28	41,538	2,209	5
Rural	199,861	9,382	5	152,066	7,426	5	47,795	2,264	5	5,792	736	13	1,103	393	36	40,900	2,209	5
Urban	5,149	108	2	4,041	107	3	1,108	13	1	163	18	11	306	19	6	638	25	4
Bero Wereda																		
Rural + Urban	5,543	131	2	4,115	131	3	1,428	-	-	291	28	10	50	6	12	1,087	29	3
Rural	4,639	125	3	3,413	125	4	1,226	5	-	267	27	10	14	-	-	945	28	3
Urban	904	38	4	701	38	5	203	-	-	24	5	21	36	6	16	142	7	5

Annex Table 3.1 (Cont'd)

Geography Area	Total Agricultural Population			All Non-Holders			Agricultural Holders											
										Type of Holdings								
							All Holders			Crop Only			Livestock only			Crop & Livestock		
	Total	SE	CV	Total	SE	CV	Total	SE	CV	Total	SE	CV	Total	SE	CV	Total	SE	CV
Maji Wereda																		
Rural + Urban	20,656	355	2	15,533	346	2	5,122	33	1	1,117	62	6	132	15	11	3,874	68	2
Rural	19,612	352	2	14,730	343	2	4,881	33	1	1,090	62	6	61	12	20	3,730	67	2
Urban	1,044	46	4	803	46	6	241	-	-	26	7	26	71	9	13	144	10	7
Menit Goldiya Wereda																		
Rural + Urban	45,820	2,071	5	34,842	1,713	5	10,978	403	4	2,134	192	9	384	75	20	8,461	463	5
Rural	44,434	2,070	5	33,774	1,711	5	10,660	403	4	2,104	192	9	304	73	24	8,251	462	6
Urban	1,387	70	5	1,068	71	7	319	9	3	29	10	35	79	17	21	210	16	8
Menit Shasha Wereda																		
Rural + Urban	23,763	273	1	17,355	268	2	6,408	35	1	1,717	73	4	481	46	10	4,210	74	2
Rural	23,242	273	1	16,955	268	2	6,286	35	1	1,717	73	4	427	46	11	4,142	74	2
Urban	521	-	-	400	-	-	121	-	-	-	-	-	54	-	-	68	-	-
Sheko Wereda																		
Rural + Urban	42,309	643	2	32,310	642	2	9,998	30	-	2,439	118	5	184	34	19	7,376	122	2
Rural	41,812	643	2	31,933	642	2	9,879	29	-	2,414	118	5	151	33	22	7,315	122	2
Urban	497	29	6	377	29	8	119	3	2	25	6	22	33	7	21	61	7	12
Yem Special Wereda																		
Rural + Urban	72,322	1,117	2	55,913	1,130	2	16,410	324	2	2,086	245	12	1,013	228	23	13,311	262	2
Rural	71,156	1,117	2	54,995	1,130	2	16,161	324	2	2,061	245	12	1,013	228	23	13,088	262	2
Urban	1,166	-	-	918	-	-	248	-	-	25	-	-	-	-	-	223	-	-
Amaro Special Wereda																		
Rural + Urban	122,087	8,557	7	98,051	7,005	7	24,036	1,652	7	4,295	776	18	1,029	369	36	18,712	1,399	7
Rural	119,968	8,556	7	96,309	7,005	7	23,659	1,652	7	4,153	776	19	950	369	39	18,556	1,399	8
Urban	2,119	85	4	1,742	85	5	377	3	1	142	15	11	79	13	17	156	15	10

Table 3.1 (Cont'd)

Geography Area	Total Agricultural Population			All Non-Holders			Agricultural Holders											
							All Holders			Type of Holdings								
										Crop Only			Livestock only			Crop & Livestock		
	Total	SE	CV	Total	SE	CV	Total	SE	CV	Total	SE	CV	Total	SE	CV	Total	SE	CV
Burji Special Wereda																		
Rural + Urban	42,490	1,063	3	34,482	950	3	8,008	-	-	1,983	183	9	324	63	19	5,701	194	3
Rural	40,742	1,062	3	33,044	949	3	7,698	163	2	1,938	183	9	219	62	28	5,541	194	4
Urban	1,748	51	3	1,438	51	4	310	-	-	45	9	19	105	11	11	160	12	7
Konso Special Wereda																		
Rural + Urban	191,080	8,488	4	154,989	7,421	5	36,090	1,597	4	4,787	963	20	3,847	791	21	27,456	1,441	5
Rural	186,706	8,487	5	151,444	7,420	5	35,262	1,597	5	4,659	963	21	3,474	790	23	27,129	1,440	5
Urban	4,374	137	3	3,545	136	4	828	13	2	128	18	14	373	25	7	327	24	7
Derashe Special Wereda																		
Rural + Urban	118,190	7,422	6	95,508	6,040	6	22,682	1,445	6	6,516	699	11	1,852	343	19	14,314	1,027	7
Rural	113,411	7,421	7	91,629	6,039	7	21,782	1,445	7	6,428	699	11	1,341	343	26	14,014	1,027	7
Urban	4,779	126	3	3,879	126	3	900	12	1	88	15	17	511	25	5	301	22	7
Dawro Zone																		
Rural + Urban	342,182	5,263	2	261,038	4,529	2	81,144	1,093	1	6,832	503	7	8,407	590	7	65,904	994	2
Rural	337,198	5,262	2	257,088	4,528	2	80,110	1,093	1	6,578	502	8	8,227	590	7	65,305	994	2
Urban	4,984	95	2	3,950	94	2	1,034	4	-	254	20	8	180	13	7	599	21	4
Mareka Wereda																		
Rural + Urban	77,658	2,324	3	58,720	1,931	3	18,939	596	3	1,148	175	15	2,637	370	14	15,154	416	3
Rural	75,707	2,323	3	57,163	1,930	3	18,544	596	3	1,018	175	17	2,563	370	14	14,963	416	3
Urban	1,951	51	3	1,557	50	3	395	1	-	130	12	9	74	10	13	191	13	7
Gena Bosa Wereda																		
Rural + Urban	65,111	1,453	2	50,993	1,286	3	14,118	254	2	1,105	182	16	858	171	20	12,155	273	2
Rural	64,646	1,453	2	50,633	1,286	3	14,013	254	2	1,095	182	17	835	171	20	12,084	273	2
Urban	464	-	-	360	-	-	105	-	-	10	-	-	23	-	-	72	-	-

Annex Table 3.1 (Cont'd)

Geography Area	Total Agricultural Population			All Non-Holders			Agricultural Holders											
										Type of Holdings								
							All Holders			Crop Only			Livestock only			Crop & Livestock		
	Total	SE	CV	Total	SE	CV	Total	SE	CV	Total	SE	CV	Total	SE	CV	Total	SE	CV
Loma Wereda																		
Rural + Urban	85,606	3,874	5	65,341	3,300	5	20,265	731	4	2,181	350	16	1,800	259	14	16,283	745	5
Rural	85,136	3,874	5	64,954	3,300	5	20,183	731	4	2,176	350	16	1,781	259	15	16,226	745	5
Urban	470	-	-	388	-	-	82	-	-	5	-	-	19	-	-	57	-	-
Sara Wereda																		
Rural + Urban	48,088	968	2	36,499	912	3	11,589	-	-	820	108	13	1,142	151	13	9,628	155	2
Rural	46,787	965	2	35,501	910	3	11,286	181	2	753	107	14	1,137	151	13	9,396	154	2
Urban	1,301	71	5	998	71	7	303	-	-	67	15	22	4	4	88	232	15	7
Tocha Wereda																		
Rural + Urban	65,719	2,059	3	49,486	1,844	4	16,233	454	3	1,579	234	15	1,971	303	15	12,684	401	3
Rural	64,921	2,058	3	48,837	1,844	4	16,084	454	3	1,536	234	15	1,910	303	16	12,637	401	3
Urban	798	37	5	648	36	5	150	3	2	42	6	14	60	7	12	47	6	14
Basketo Special Wereda																		
Rural + Urban	45,314	1,195	3	34,993	1,061	3	10,320	223	2	3,088	208	7	335	87	26	6,897	236	3
Rural	43,160	1,192	3	33,294	1,059	3	9,866	223	2	3,030	208	7	186	85	46	6,651	235	4
Urban	2,154	76	4	1,700	75	4	454	4	1	58	12	20	150	16	11	246	17	7
Konta Special Wereda																		
Rural + Urban	68,314	1,405	2	51,383	1,423	3	16,931	-	-	1,961	247	13	942	280	30	14,027	381	3
Rural	66,380	1,403	2	49,897	1,421	3	16,483	358	2	1,908	247	13	866	280	32	13,709	381	3
Urban	1,934	72	4	1,486	72	5	448	-	-	54	11	21	76	13	17	318	16	5

CHAPTER IV

LAND UTILIZATION

1. INTRODUCTION

From agricultural point of view, land is an indispensable factor for production of crops, raising of livestock and other ancillary agricultural activities. The proper utilization of land holdings under different components will contribute to the development of the nation's agricultural products. In order to scrutinize this development as well as farmers' attitude towards land use practices, a timely and comprehensive land use data has paramount importance for governmental, non-governmental and private sector data users. According to the international recommendations for Agricultural Census, the total land use is categorized into five main land use types, which are land under temporary crops, land under permanent crops, grazing land, fallow land, woodland and land for other purposes. Based on these major land use categories, the 2001/02 (1994 E.C.) Ethiopian Agricultural Sample Enumeration (EASE) provides quantitative information on land utilization at Regional, Zonal and Wereda levels.

The 2001/02(1994 E.C.) EASE covered all land holdings i.e., rural and urban holdings. In urban areas, size of land holdings was restricted to only cropland area and urban agricultural households were required to have a minimum size of 250 square meters in order to be covered in the census. On the other hand, in the rural areas land use data were collected without any size limitation of land holdings.

The coverage of land use data items in rural private holdings included all the categories of land used. However, in urban private holdings, the coverage of land use data item is limited to cropland area, which includes land under temporary and permanent crops. To have consistent and comparable land use information, a standard concepts and definitions were applied for the aforementioned data items.

In the 2001/02 EASE, a number of land use data was collected based on objective and subjective methods of enumeration. That is, in rural private holdings land area was obtained

by forwarding relevant questions on size of land to the holder and by objective area measurement using compass, measuring tape and programmable calculator. On the other hand, in urban private holdings data on land area was collected subjectively by interviewing the holder /responsible operator/ in standard or metric units (in some cases, local measuring units were reported).

This chapter deals with the data on land holding for rural and urban private holdings on land use findings from the results of the agricultural census for Southern Nations Nationalities & Peoples (SNNP) Region. It covers data on farm holdings by type and size of land holdings; population in agricultural households both in rural and urban areas of private holding that are disaggregated by size of land holdings; land area and fragmentation by type of land use and size of holding; cropland area by crop categories and data on area under land tenure systems. Also the census data should be presented for all the zones and weredas in the region. Hence, tables providing these data at zonal and wereda levels are also presented in Statistical Tables 4.1-4.56. Moreover, Estimates, Standard Errors (S.E.) and Coefficients of Variation (C.V.) are given in Annex Tables 4.1 – 4.4.2 for some relevant variables.

2. FARM HOLDINGS BY TYPE AND SIZE OF LAND HOLDINGS

Farm holding is referred to all land or livestock holdings, which are mainly used for both crop and livestock production. Depending on the type of activities, an agricultural holder is engaged with farm holding has been categorized into three groups. These are "crop only" (crop production), "livestock only" and " both crop and livestock" (the production of both crop and livestock). All three types of holdings are practiced in both rural and urban private holdings. Furthermore, the total area of land holdings under different uses is classified into seven-area size of holdings in hectare. The classification is given as follows:

i- Under 0.10 hectare

ii- 0.10-0.50 hectare

iii- 0.51-1.00 hectare

iv- 1.01-2.00 hectares

v- 2.01-5.00 hectares

vi- 5.01-10.00 hectares

vii- Above 10 hectares

Hence, the number of agricultural holders is disaggregated by type and previous size of land holdings. From this point of view, one can realize that the total number of farm holdings within a given size of land holding is equal in magnitude with the corresponding reported number of agricultural holders.

The total number of agricultural holders that are involved in all types of farm-holding activities and the reported land use of SNNP Region was estimated to be about 2,449,523. Out of the total holders those who are engaged in crop production, livestock and both crop and livestock production were estimated to be about 389,609 (15.9%), 22,185(0.9%) and 2,037,728(83.2%), respectively. In general, most of agricultural holders (46.5%) had a total size of land holdings that ranges from 0.10 to 0.50 hectare and followed by 25.4%of the total holders with area size of holding that fall between 0.51 and 1.00 hectare. Moreover, with regard to type of farm activities, holders that are engaged in "crop only", "livestock only" and " both crop and livestock production" are reported to have land holdings that ranges from 0.10 to 0.50 hectare (56.5% for " crop only"), less than 0.10 hectare (56.8% for "livestock only") and 0.10 to 0.50 hectare (44.9% for mixed crop and livestock production), respectively (See Summary Table IV.1 and Figure IV.1).

In rural areas of SNNP Region, the total number of agricultural holders were estimated to be 2,400,156 (98.0%) and this total is composed of holders producing crop production (15.7%), livestock (0.9%) and holders that are engaged in mixed crop and livestock production (83.3%). In general, the majority of agricultural holders (46.7%) had a total size of land holdings that ranges from 0.10 to 0.50 hectare, followed by size of land holdings that fall within 0.51 to 1.00 hectare (25.7%). Similarly, agricultural holders that are involved in crop, livestock and mixed crop and livestock production are estimated to have an area size of holdings that ranges from 0.10 to 0.50 hectare (57.0%"crop only"), under 0.10 hectare (56.8% " livestock only") and 0.10 to 0.50 hectare (45.0% "crop and livestock production"), respectively (For details refer to Summary Table IV.1).

On the other hand, in urban areas of the SNNP Region, the type of land use considered during the census were only crop field i.e., temporary and permanent crops.

Thus, the census result indicates that 49,366 agricultural holders (2.0%) are reported in the urban areas of the region. Of this total, 23.7 percent are only crop growing holders while the remaining 76.3 percent are practicing mixed farming (i.e., both crop and livestock production). Most of the holders (41.1%) in the urban areas had a land holding that falls within 0.10 to 0.50 hectare. Among the total 11,688 (23.7%) crop-producing holders, 45.8% were holders with a holding size of under 0.10 hectare, followed by those with 0.10 to 0.50 hectare (40.8%). Furthermore, among holders with mixed crop and livestock production, the highest number is reported with holding size 0.10 to 0.50 hectare (41.2%) followed by holders with holding size of under 0.10 hectare (37.1%)(See Summary Table IV.1).

Figure IV.1: Distribution Of Agricultural Holders By Type And Size of Holdings, For private Holding

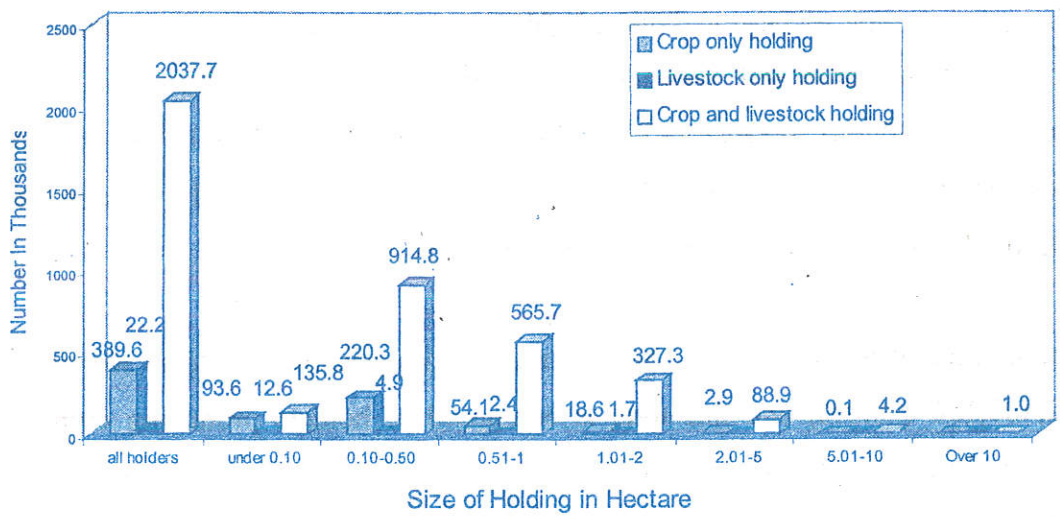

The census result shows that of the total agricultural holders reported in the region, the largest number of agricultural holders was found in Sidama Zone (20.3%), followed by Guraghe Zone (15.4%). Similarly, with regard to the type of farming activities, most of agricultural holders who are involved in "crop only" production (76,194) and mixed "crop and livestock" production (420,536) were both reported in Sidama Zone with corresponding highest number of holders with a size of holding that ranges from 0.10 to 0.50 hectare for two of them. On the other hand, the highest number of agricultural holders (7,996) that are engaged in "livestock only" production activities were found in South Omo Zone with corresponding highest number of holders having area size of holding of under 0.10 hectare

(29.9%). Moreover, across the region, most of agricultural holders that are engaged in livestock farming had total size of land holdings of under 0.10 hectare (For details, refer to Summary Table IV.1).

Summary Table IV.1: Distribution Of Agricultural Holders By Type And Size Of Holdings In Rural And Urban Areas And Zones, For Private Holdings

Items	All Holders	Size of holding in hectare						
		Under 0.1	0.10-0.50	0.51-1.00	1.01-2.00	2.01-5.00	5.01-10	over 10
RURAL + URBAN								
All holders	2449523	241996	1140035	622162	347686	92319	4309	1015
Percent.	100	9.9	46.5	25.4	14.2	3.8	0.2	0.0
Crop only holding	389609	93596	220291	54063	18626	2933	62	37
Percent.	15.9	24.0	56.5	13.9	4.8	0.8	0.0	0.0
Livestock only holding	22185	12596	4932	2396	1715	509	*	0
Percent.	0.9	56.8	22.2	10.8	7.7	2.3	*	0.0
Crop and livestock holding	2037728	135804	914812	565703	327346	88877	4209	978
Percent.	83.2	6.7	44.9	27.8	16.1	4.4	0.2	0.0
RURAL								
All holders	2400156	222681	1119729	615783	345239	91733	4186	806
Percent.	98.0	9.3	46.7	25.7	14.4	3.8	0.2	0.0
Crop only holding	377921	88248	215523	52952	18289	2860	*	0
Percent.	15.7	23.4	57.0	14.0	4.8	0.8	*	0.0
Livestock only holding	22185	12596	4932	2396	1715	509	*	0
Percent.	0.9	56.8	22.2	10.8	7.7	2.3	*	0.0
Crop and livestock holding	2000050	121837	899273	560435	325235	88364	4100	806
Percent.	83.3	6.1	45.0	28.0	16.3	4.4	0.2	0.0
URBAN								
All holders	49366	19315	20306	6379	2448	586	123	209
Percent.	2.0	39.1	41.1	12.9	5.0	1.2	0.3	0.4
Crop only holding	11688	5347	4768	1111	337	74	14	37
Percent.	23.7	45.8	40.8	9.5	2.9	0.6	0.1	0.3
Crop and livestock holding	37678	13967	15539	5268	2110	513	109	172
Percent.	76.3	37.1	41.2	14.0	5.6	1.4	0.3	0.5
GURAGHE ZONE								
All holders	377912	22763	155840	116969	66457	14628	766	*
Percent.	15.4	6.0	41.2	31.0	17.6	3.9	0.2	*
Crop only holding	41893	7352	24611	7359	2133	416	*	20
Percent.	11.1	17.6	58.8	17.6	5.1	1.0	*	0.1
Livestock only holding	1703	1630	*	0	0	0	0	0
Percent.	0.5	95.7	*	0.0	0.0	0.0	0.0	0.0
Crop and livestock holding	334316	13781	131156	109610	64324	14212	762	*
Percent.	88.5	4.1	39.2	32.8	19.2	4.3	0.2	*
HADIYA ZONE								
All holders	221832	8787	77046	73503	50335	11853	*	*
Percent.	9.1	4.0	34.7	33.1	22.7	5.3	*	*
Crop only holding	25410	3666	15386	4779	1528	*	0	0
Percent.	11.5	14.4	60.6	18.8	6.0	*	0.0	0.0
Livestock only holding	392	392	0	0	0	0	0	0
Percent.	0.2	100.0	0.0	0.0	0.0	0.0	0.0	0.0
Crop and livestock holding	196030	4729	61660	68724	48807	11802	*	*
Percent.	88.37	2.41	31.45	35.06	24.9	6.02	*	*
KEMBATA ALABA TEMBARO ZONE								
All holders	159044	10726	61394	50738	29867	6114	*	*
Percent.	6.5	6.7	38.6	31.9	18.8	3.8	*	*
Crop only holding	15162	3611	7344	3041	1051	*	0	0
Percent.	9.5	23.8	48.4	20.1	6.9	*	0.0	0.0
Livestock only holding	494	467	*	0	0	0	0	0
Percent.	0.3	94.5	*	0.0	0.0	0.0	0.0	0.0

Summary Table IV.1 (Continued)

Items	All Holders	Size of holding in hectare						
		Under 0.1	0.10-0.50	0.51-1.00	1.01-2.00	2.01-5.00	5.01-10	over 10
Crop and livestock holding	143389	6648	54023	47696	28816	6000	*	*
Percent.	90.2	4.6	37.7	33.3	20.1	4.2	*	*
SIDAMA ZONE								
All holders	497675	58631	305056	97665	30016	6199	*	16
Percent.	20.3	11.8	61.3	19.6	6.0	1.3	*	0.0
Crop only holding	76194	22279	48582	4606	624	*	0	0
Percent.	15.3	29.2	63.8	6.1	0.8	*	0.0	0.0
Livestock only holding	946	855	*	0	0	0	0	0
Percent..	0.2	90.4	*	0.0	0.0	0.0	0.0	0.0
Crop and livestock holding	420536	35497	256384	93058	29392	6097	*	16
Percent.	84.5	8.4	61.0	22.1	7.0	1.5	*	0.0
GEDIO ZONE								
All holders	138760	37954	72219	19546	7502	1486	*	*
Percent.	5.7	27.4	52.1	14.1	5.4	1.1	*	*
Crop only holding	64830	24131	34494	4917	1184	*	*	0
Percent.	46.7	37.2	53.2	7.6	1.8	*	*	0.0
Livestock only holding	355	329	*	0	0	0	0	0
Percent..	0.3	92.7	*	0.0	0.0	0.0	0.0	0.0
Crop and livestock holding	73575	13494	37700	14628	6318	1386	*	*
Percent.	53.0	18.3	51.2	19.9	8.6	1.9	*	*
WOLAYITA ZONE								
All holders	261668	23361	138169	65512	27889	6246	330	161
Percent.	10.7	8.9	52.8	25.0	10.7	2.4	0.1	0.1
Crop only holding	48214	8349	29334	7760	2296	434	*	*
Percent.	18.4	17.3	60.8	16.1	4.8	0.9	*	*
Livestock only holding	1710	1429	255	0	*	0	0	0
Percent..	0.7	83.6	14.9	0.0	*	0.0	0.0	0.0
Crop and livestock holding	211744	13583	108579	57752	25568	5812	305	143
Percent.	80.9	6.4	51.3	27.3	12.1	2.7	0.1	0.1
SOUTH OMO ZONE								
All holders	73905	8812	32482	20376	10188	2029	*	0
Percent.	3.0	11.9	44.0	27.6	13.8	2.8	*	0.0
Crop only holding	15171	3286	7892	2706	1192	*	0	0
Percent.	20.5	21.7	52.0	17.8	7.9	*	0.0	0.0
Livestock only holding	7996	2394	2279	1687	1313	324	0	0
Percent..	10.8	29.9	28.5	21.1	16.4	4.1	0.0	0.0
Crop and livestock holding	50739	3133	22312	15983	7683	1611	*	0
Percent.	68.7	6.2	44.0	31.5	15.1	3.2	*	0.0
SHAKA ZONE								
All holders	31613	2539	12341	9077	5892	1753	*	*
Percent.	1.3	8.0	39.0	28.7	18.6	5.6	*	*
Crop only holding	8387	990	4569	2036	699	*	0	0
Percent.	26.5	11.8	54.5	24.3	8.3	*	0.0	0.0
Livestock only holding	213	206	*	0	0	0	0	0
Percent..	0.7	96.7	*	0.0	0.0	0.0	0.0	0.0
Crop and livestock holding	23013	1342	7764	7041	5193	1660	*	*
Percent.	72.8	5.8	33.7	30.6	22.6	7.2	*	*
KAFFA ZONE								
All holders	143368	13381	38970	38097	36199	15860	851	9
Percent.	5.9	9.3	27.2	26.6	25.3	11.1	0.6	0.0
Crop only holding	13164	3193	5557	2428	1549	438	0	0
Percent.	9.2	24.3	42.2	18.4	11.8	3.3	0.0	0.0
Livestock only holding	1878	1776	103	0	0	0	0	0
Percent..	1.3	94.6	5.5	0.0	0.0	0.0	0.0	0.0
Crop and livestock holding	128326	8413	33311	35669	34651	15423	851	9
Percent.	89.5	6.6	26.0	27.8	27.0	12.0	0.7	0.0

Summary Table IV.1 (Continued)

Items	All Holders	Size of holding in hectare						
		Under 0.1	0.10-0.50	0.51-1.00	1.01-2.00	2.01-5.00	5.01-10	over 10
GAMO GOFA ZONE								
All holders	244642	22213	116479	60021	35171	9612	983	*
Percent.	10.0	9.1	47.6	24.5	14.4	3.9	0.4	*
Crop only holding	35404	7053	19514	6366	2274	177	*	0
Percent.	14.5	19.9	55.1	18.0	6.4	0.5	*	0.0
Livestock only holding	2947	1154	928	378	*	*	*	0
Percent..	1.2	39.2	31.5	12.8	*	*	*	0.0
Crop and livestock holding	206290	14006	96037	53277	32591	9290	925	*
Percent.	84.3	6.8	46.6	25.8	15.8	4.5	0.5	*
BENCH MAJI ZONE								
All holders	100468	15998	55063	20860	7388	1035	*	1
Percent.	4.1	15.9	54.8	20.8	7.4	1.0	*	0.0
Crop only holding	15047	4253	8820	1611	276	77	*	0
Percent.	15.0	28.3	58.6	10.7	1.8	0.5	*	0.0
Livestock only holding	773	645	127	0	0	0	0	0
Percent..	0.8	83.4	16.4	0.0	0.0	0.0	0.0	0.0
Crop and livestock holding	84648	11100	46115	19249	7112	958	*	1
Percent.	84.3	13.1	54.5	22.7	8.4	1.1	*	0.0
YEM SPECIAL WEREDA ZONE								
All holders	15242	624	2224	3994	5980	2401	*	0
Percent.	0.6	4.1	14.6	26.2	39.2	15.8	*	0.0
Crop only holding	2047	308	736	541	423	*	0	0
Percent.	13.4	15.1	36.0	26.4	20.7	*	0.0	0.0
Livestock only holding	0	0	0	0	0	0	0	0
Percent..	0.0	-	-	-	-	-	-	-
Crop and livestock holding	13195	317	1488	3453	5557	2361	*	0
Percent.	86.6	2.4	11.3	26.2	42.1	17.9	*	0.0
AMARO SPECIAL WEREDA ZONNE								
All holders	22829	1603	12358	5812	2526	530	0	0
Percent.	0.9	7.0	54.1	25.5	11.1	2.3	0.0	0.0
Crop only holding	4118	690	2292	689	385	*	0	0
Percent.	18.0	16.8	55.7	16.7	9.4	*	0.0	0.0
Livestock only holding	*	*	*	0	0	*	0	0
Percent..	*	*	*	0	0	*	0	0
Crop and livestock holding	18592	882	10007	5123	2141	439	0	0
Percent.	81.4	4.7	53.8	27.6	11.5	2.4	0.0	0.0
BURJI SPECIAL WEREDA ZONE								
All holders	7742	460	1803	2332	2207	940	0	0
Percent.	0.3	5.9	23.3	30.1	28.5	12.1	0.0	0.0
Crop only holding	1957	250	603	634	381	89	0	0
Percent.	25.3	12.8	30.8	32.4	19.5	4.6	0.0	0.0
Livestock only holding	84	*	*	*	0	*	0	0
Percent..	1.1	*	*	*	0.0	*	0.0	0.0
Crop and livestock holding	5701	180	1178	1677	1826	841	0	0
Percent.	73.6	3.2	20.7	29.4	32.0	14.8	0.0	0.0
KONSO SPECIAL WEREDA ZONE								
All holders	32535	2171	11852	8606	6938	2791	*	*
Percent.	1.3	6.7	36.4	26.5	21.3	8.6	*	*
Crop only holding	4553	327	2231	1133	615	246	0	0
Percent.	14.0	7.2	49.0	24.9	13.5	5.4	0.0	0.0
Livestock only holding	*	*	*	*	*	0	0	0
Percent..	*	*	*	*	*	0	0	0
Crop and livestock holding	26495	1302	8957	7261	6252	2545	*	*
Percent.	81.4	4.9	33.8	27.4	23.6	9.6	*	*

Summary Table IV.1 (Continued)

Items	All Holders	Size of holding in hectare						
		Under 0.1	0.10-0.50	0.51-1.00	1.01-2.00	2.01-5.00	5.01-10	over 10
DERASHE SPECIAL WEREDA ZONE								
All holders	21178	1506	6952	5459	5063	2058	*	0
Percent.	0.9	7.1	32.8	25.8	23.9	9.7	*	0.0
Crop only holding	6395	614	2421	1609	1425	327	0	0
Percent.	30.2	9.6	37.9	25.2	22.3	5.1	0.0	0.0
Livestock only holding	469	214	156	*	0	0	0	0
Percent..	2.2	45.6	33.3	*	0.0	0.0	0.0	0.0
Crop and livestock holding	14314	678	4375	3751	3639	1731	*	0
Percent.	67.6	4.7	30.6	26.2	25.4	12.1	*	0.0
DAWRO ZONE								
All holders	73112	8283	28199	17074	13830	5366	338	*
Percent.	3.0	11.3	38.6	23.4	18.9	7.3	0.5	*
Crop only holding	6660	2499	2802	960	346	*	0	0
Percent.	9.1	37.5	42.1	14.4	5.2	*	0.0	0.0
Livestock only holding	573	478	96	0	0	0	0	0
Percent..	0.8	83.4	16.8	0.0	0.0	0.0	0.0	0.0
Crop and livestock holding	65879	5306	25301	16113	13484	5314	338	*
Percent.	90.1	8.1	38.4	24.5	20.5	8.1	0.5	*
BASKETO SPECIAL WEREDA ZONE								
All holders	9961	620	5291	2940	998	112	0	0
Percent.	0.4	6.2	53.1	29.5	10.0	1.1	0.0	0.0
Crop only holding	3064	370	1940	630	124	0	0	0
Percent.	30.8	12.1	63.3	20.6	4.1	0.0	0.0	0.0
Livestock only holding	0	0	0	0	0	0	0	0
Percent..	0.0	-	-	-	-	-	-	-
Crop and livestock holding	6897	250	3351	2310	874	112	0	0
Percent.	69.2	3.6	48.6	33.5	12.7	1.6	0.0	0.0
KONTA SPECIAL WEREDA ZONE								
All holders	16038	1566	6297	3583	3242	1305	*	0
Percent.	0.7	9.8	39.3	22.3	20.2	8.1	*	0.0
Crop only holding	1941	377	1163	258	122	*	0	0
Percent.	12.1	19.4	59.9	13.3	6.3	*	0.0	0.0
Livestock only holding	*	*	*	0	0	0	0	0
Percent..	*	*	*	0.0	0.0	0.0	0.0	0.0
Crop and livestock holding	14052	1164	5114	3325	3119	1284	*	0
Percent.	87.6	8.3	36.4	23.7	22.2	9.1	*	0.0

Note : Those holders with "livestock only" reported land holding that might include grazing land, woodland or land for other purposes

3. POPULATION IN AGRICULTURAL HOUSEHOLDS AND SIZE OF LAND HOLDING

The census data shows that the total population in agricultural households that depend on agricultural holdings are estimated and classified by area size of holdings. However, the total area size of holdings that are associated with agricultural households does not necessarily indicate the owner of the land, since the total land holding might include other land tenure systems at the time of enumeration.

The population in agricultural households is composed of agricultural and non-agricultural holders residing within the agricultural households. As the data in Summary Table IV.2 depicts, the total population in agricultural households in the region were estimated to be about 12,283,001. The results also indicate that out of the total population in agricultural households, 2,449,523 were agricultural holders found in 2,387,932 agricultural households that have reported land holding. As shown in Summary Table IV.2, about 46.2% of agricultural households reported to have an estimated land area size between 0.10 and 0.50 hectare. This is followed by 25.6% of agricultural households who reported to have an area size ranging from 0.51 to 1.00 hectare and about 14.7% to have a land area size that fall between 1.01 to 2.00 hectares. The data also indicated that the average household size for the region was estimated to be 5.14 persons or 514 members per 100 agricultural households. Furthermore, the largest average household size (7.42 persons) was reported for those households with an average area size of holding of 5.01 to 10.00 hectares. Hence, the census results show that in general as size of land holdings increases, the average household size also increases (See Summary Table IV.2 and Figure IV.2).

In the rural areas of the region, the total (12,009,465) population is reported to be in 2,338,809 agricultural households. About 46.4 percent of the agricultural households are operating on the land area size that ranges from 0.10 to 0.50 hectare. An insignificant number of households (0.2%) are reported to operate on an average land holding of 5.01 to 10.00 hectares. As can be observed in Summary Table IV.2, in general as the land area size increases the average household size also increases. Also the average household size in the rural area is estimated to be 5.13 persons.

The contribution of urban areas to the total agricultural households and population in agricultural households is estimated to be 2.1% and 2.2%, respectively. Compared to the rural area, relatively larger numbers of urban agricultural households (about 39.1%) are reported to operate on land area size of below 0.1 hectare. Furthermore, the average household size of urban area is 5.57 persons which is higher than that reported in the rural areas (See Summary Table IV.2).

Figure IV.2: Percentage Distribution Of Population in Agricultural Households And Households By Size Of Holdings, For Private Holding

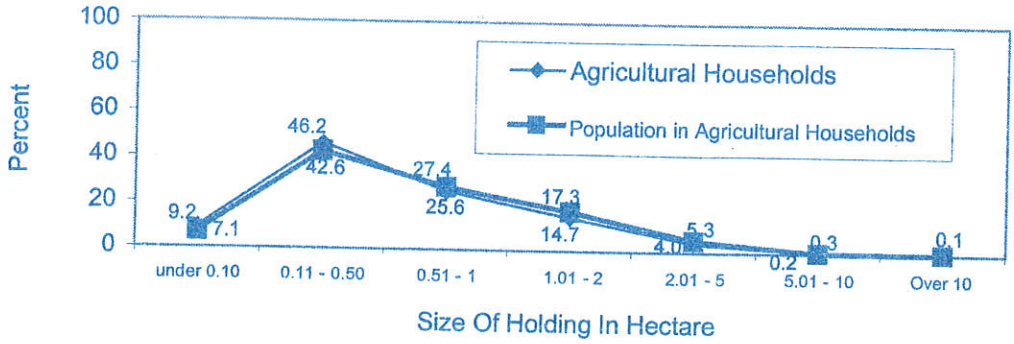

Table IV.2: Distribution Of Population In Agricultural Households And Agricultural Households By Size Of Holdings In Rural And Urban Areas And Zones, For Private Holdings

Items	Size of Holding (Hectares)							
	All Holdings	Under 0.1	0.10-0.50	0.51-1.00	1.01-2.00	2.01-5.00	5.01-10.00	over 10
RURAL + URBAN								
Agricultural households.....	2387932	219644	1104277	612124	350560	95875	4437	1015
Percent..	100	9.2	46.2	25.6	14.7	4.0	0.2	0.0
Population in Agricultural Households	12283001	865548	5236563	3360506	2128482	652505	32939	6457
Percent..	100	7.1	42.6	27.4	17.3	5.3	0.3	0.1
Average members per household....	5.14	3.94	4.74	5.49	6.07	6.81	7.42	6.36
RURAL								
Agricultural households.....	2338809	200432	1084108	605778	348093	95278	4314	806
Percent..	97.9	8.6	46.4	25.9	14.9	4.1	0.2	0.0
Population in Agricultural Households	12009465	762809	5124481	3323140	2112612	648880	32280	5263
Percent..	97.8	6.4	42.7	27.7	17.6	5.4	0.3	0.0
Average members per household....	5.13	3.81	4.73	5.49	6.07	6.81	7.48	6.53
URBAN								
Agricultural households.....	49123	19212	20169	6346	2467	597	123	209
Percent..	2.1	39.1	41.1	12.9	5.0	1.2	0.3	0.4
Population in Agricultural Households	273536	102738	112083	37367	15870	3625	659	1193
Percent..	2.2	37.6	41.0	13.7	5.8	1.3	0.2	0.4
Average members per household....	5.57	5.35	5.56	5.89	6.43	6.07	5.36	5.71
GURAGHE ZONE								
Agricultural households.....	366215	20683	148076	113587	66979	15546	855	*
Percent..	15.3	5.7	40.4	31.0	18.3	4.3	0.2	*
Population in Agricultural Households	1798007	83947	648506	574988	380843	101122	6172	*
Percent..	14.6	4.7	36.1	32.0	21.2	5.6	0.3	*
Average members per household....	4.91	4.06	4.38	5.06	5.69	6.5	7.22	*
HADIYA ZONE								
Agricultural households.....	210311	6723	69043	70322	51095	12819	*	*
Percent..	8.8	3.2	32.8	33.4	24.3	6.1	*	*
Population in Agricultural Households	1189275	30122	332641	387639	339528	96368	*	*
Percent..	9.7	2.5	28.0	32.6	28.6	8.1	*	*
Average members per household....	5.65	4.48	4.82	5.51	6.65	7.52	*	*
KEMBATA ALABA TEMBARO ZONE								
Agricultural households.....	150726	7354	57020	49049	30485	6613	*	*
Percent..	6.3	4.9	37.8	32.5	20.2	4.4	*	*
Population in Agricultural Households	811661	34621	281919	266025	183007	45002	*	*
Percent..	6.6	4.3	34.7	32.8	22.6	5.5	*	*
Average members per household....	5.39	4.71	4.94	5.42	6	6.81	*	*

Summary Table IV.2 (Continued)

Items	Size of Holding (Hectares)							
	All Holdings	Under 0.1	0.10-0.50	0.51-1.00	1.01-2.00	2.01-5.00	5.01-10.00	over 10
SIDAMA ZONE								
Agricultural households	487321	51676	300663	98378	30203	6291	*	16
Percent..	20.4	10.6	61.7	20.2	6.2	1.3	*	0.0
Population in Agricultural Households	2649413	204855	1557793	629147	210934	45826	*	113
Percent..	21.5	7.7	58.8	23.8	8.0	1.7	*	0.0
Average members per household	5.44	3.96	5.18	6.4	6.98	7.28	*	7.06
GEDIO ZONE								
Agricultural households	137844	37379	71889	19498	7539	1486	*	*
Percent..	5.8	27.1	52.2	14.1	5.5	1.1	*	*
Population in Agricultural Households	708013	161035	369968	119535	47525	9679	*	*
Percent..	5.7	22.7	52.3	16.9	6.7	1.4	*	*
Average members per household	5.14	4.31	5.15	6.13	6.3	6.51	*	*
WOLAYITA ZONE								
Agricultural households	256615	21694	134548	65017	28449	6417	330	161
Percent..	10.8	8.5	52.4	25.3	11.1	2.5	0.1	0.1
Population in Agricultural Households	1288169	82159	625703	360486	174850	41297	2534	1140
Percent..	10.5	6.4	48.6	28.0	13.6	3.2	0.2	0.1
Average members per household	5.02	3.79	4.65	5.54	6.15	6.44	7.68	7.08
SOUTH OMO ZONE								
Agricultural households	72400	8268	31714	20082	10186	2123	*	0
Percent..	3.0	11.4	43.8	27.7	14.1	2.9	*	0.0
Population in Agricultural Households	343042	30653	135143	106037	58492	12536	181	0
Percent..	2.8	8.9	39.4	30.9	17.1	3.7	0.1	0.0
Average members per household	4.74	3.71	4.26	5.28	5.74	5.9	*	-
SHAKA ZONE								
Agricultural households	31320	2369	12186	9066	5925	1761	*	*
Percent..	1.3	7.6	38.9	29.0	18.9	5.6	*	*
Population in Agricultural Households	157546	9488	53305	45814	36168	12715	*	*
Percent..	1.3	6.0	33.8	29.1	23.0	8.1	*	*
Average members per household	5.03	4.01	4.37	5.05	6.1	7.22	*	*
KAFFA ZONE								
Agricultural households	140533	12160	37670	37670	36079	16093	851	9
Percent..	5.9	8.7	26.8	26.8	25.7	11.5	0.6	0.0
Population in Agricultural Households	701244	44452	156961	184453	202229	106814	6289	*
Percent..	5.7	6.3	22.4	26.3	28.8	15.2	0.9	*
Average members per household	4.99	3.66	4.17	4.9	5.61	6.64	7.39	*
GAMO GOFA ZONE								
Agricultural households	240964	20958	114157	59508	35321	9845	1013	*
Percent..	10.1	8.7	47.4	24.7	14.7	4.1	0.4	*
Population in Agricultural Households	1216108	79877	526450	320586	213936	67109	7098	*
Percent..	9.9	6.6	43.3	26.4	17.6	5.5	0.6	*
Average members per household	5.05	3.81	4.61	5.39	6.06	6.82	7.01	*
BENCH-MAJI ZONE								
Agricultural households	98536	14573	54580	20708	7369	1181	*	1
Percent..	4.1	14.8	55.4	21.0	7.5	1.2	*	0.0
Population in Agricultural Households	425855	48509	220406	106035	42015	8130	*	5
Percent..	3.5	11.4	51.8	24.9	9.9	1.9	*	0.0
Average members per household	4.32	3.33	4.04	5.12	5.7	6.88	*	5
YEM SPECIAL WEREDA ZONE								
Agricultural households	14692	486	1853	3895	6018	2421	*	0
Percent..	0.6	3.3	12.6	26.5	41.0	16.5	*	0.0
Population in Agricultural Households	72322	1591	6345	17379	31863	15050	*	0
Percent..	0.6	2.2	8.8	24.0	44.1	20.8	*	0.0
Average members per household	4.92	3.27	3.42	4.46	5.29	6.22	*	-

Summary Table IV.2 (Continued)

Items	Size of Holding (Hectares)							
	All Holdings	Under 0.1	0.10-0.50	0.51-1.00	1.01-2.00	2.01-5.00	5.01-10.00	over 10
AMARO SPECIAL WEREDA ZONE								
Agricultural households.....	22083	1447	11742	5803	2561	530	0	0
Percent..	0.9	6.6	53.2	26.3	11.6	2.4	0.0	0.0
Population in Agricultural Households	121615	7039	59482	34477	16427	4190	0	0
Percent..	1.0	5.8	48.9	28.4	13.5	3.5	0.0	0.0
Average members per household....	5.51	4.86	5.07	5.94	6.41	*	-	-
BURJI SPECIAL WEREDA ZONE								
Agricultural households.....	7634	382	1793	2312	2197	950	0	0
Percent..	0.3	5.0	23.5	30.3	28.8	12.4	0.0	0.0
Population in Agricultural Households	41893	1305	8592	12392	13322	6281	0	0
Percent..	0.3	3.1	20.5	29.6	31.8	15.0	0.0	0.0
Average members per household....	5.49	3.42	4.79	5.36	6.06	6.61	-	-
KONSO SPECIAL WEREDA ZONE								
Agricultural households.....	32004	2084	11437	8528	6922	2857	*	*
Percent..	1.3	6.5	35.7	26.7	21.6	8.9	*	*
Population in Agricultural Households	189188	8505	60769	51576	44825	21661	*	*
Percent..	1.5	4.5	32.1	27.3	23.7	11.5	*	*
Average members per household....	5.91	4.08	5.31	6.05	6.48	7.58	*	*
DERASHE SPECIAL WEREDA ZONE								
Agricultural households.....	20712	1443	6711	5210	5063	2144	*	0
Percent..	0.9	7.0	32.4	25.2	24.4	10.4	*	0.0
Population in Agricultural Households	115759	5882	31889	28922	30951	16501	1614	0
Percent..	0.9	5.1	27.6	25.0	26.7	14.3	1.4	0.0
Average members per household....	5.59	4.08	4.75	5.55	6.11	7.7	*	-
DAWRO ZONE								
Agricultural households.....	72193	7883	27687	16953	13930	5381	338	*
Percent..	3.0	10.9	38.4	23.5	19.3	7.5	0.5	*
Population in Agricultural Households	341264	24867	115697	84337	78670	35035	2500	*
Percent..	2.8	7.3	33.9	24.7	23.1	10.3	0.7	*
Average members per household....	4.73	3.15	4.18	4.97	5.65	6.51	7.4	*
BASKETO SPECIAL WEREDA ZONE								
Agricultural households.....	9828	554	5211	2954	998	112	0	0
Percent..	0.4	5.6	53.0	30.1	10.2	1.1	0.0	0.0
Population in Agricultural Households	44629	1727	21564	14599	6071	668	0	0
Percent..	0.4	3.9	48.3	32.7	13.6	1.5	0.0	0.0
Average members per household....	4.54	3.12	4.14	4.94	6.08	5.96	-	-
KONTA SPECIAL WEREDA ZONE								
Agricultural households.....	16000	1528	6297	3583	3242	1305	*	0
Percent..	0.7	9.6	39.4	22.4	20.3	8.2	*	0.0
Population in Agricultural Households	67998	4914	23431	16079	16825	6520	*	0
Percent..	0.6	7.2	34.5	23.7	24.7	9.6	*	0.0
Average members per household....	4.25	3.22	3.72	4.49	5.19	5	*	-

Note: *In the urban areas, the number of agricultural households, holders and all members presented in Chapter III are considered as agricultural households whether they have or do not have land holdings. Whereas in this chapter the number of agricultural households are those who reported to have land holdings. Due to these reason estimates of agricultural households, holders and all members are slightly different in these two chapters.*

As the data in Summary Table IV.2 shows, the average household size in Konso Special Wereda Zone is higher than those in the other zones of SNNP Region. The relationship between the average household sizes across different size of land holding is almost similar in all zones of the region. That is, as area size increases the average household size also increases.

4. LAND AREA AND FRAGMENTATION BY TYPE OF LAND USE AND SIZE OF HOLDING

Land area is referred to area under all private holdings. In general, the total area of a holding consists of land in the following classifications:

i. Agricultural land (that includes land under temporary as well as permanent crops, fallow land and grazing land)

ii. Woodland or forest

iii. All other land that is, unused and undeveloped potentially productive land, homestead, ...etc.

On the other hand, land fragmentation is the breaking down of land holdings into parts with some distance apart from one another. Land fragmentation is measured by the number of parcels that are reported in the total land holdings of a holder. In general, a parcel of a holding is any pieces of land entirely surrounded by other land, water, road, forest or other boundaries that are not part of the holding.

4.1. Land Area By Type Of Land Use

As presented in Summary Table IV.3, the total land holding area under different land uses was estimated to be about 1,542,534 hectares, in the region. This area is composed of 98.7% of the rural holdings and 1.3% of the urban holdings. Of this land, area under temporary crop accounted for 799,863 hectares (51.9%); land under permanent crops estimated to be 285,385 hectares (18.5%); grazing land account to be 204,882 hectares (13.3%); fallow land is reported to be 152,253 hectares (9.9%); woodland accounted to be 44,441 hectares (2.9%) and land for other uses is estimated to be 55,710 hectares (3.6%).

The census result indicated that out of the total estimated holders (2,449,523) almost all (2,339,130) used their holding for other land purposes which is followed by 2,227,399 holders who had used their holding to cultivate temporary crops. It was also reported that 2,211,516 holders used their land for cultivating permanent crops and 1,337,024 for grazing. On the other hand, the number of holders who left their land as fallow during the census year and those who reported woodland account for about 941,196 and 679,469, respectively. In general, the regional average size of land holding per holder was estimated to be 0.63 hectare. The result also shows that the highest average size of land holding area per holder is for the cultivation of temporary crops, which was estimated at 0.36 hectare and followed by fallow land, which is about 0.16 hectare. (For details, refer to Summary Table IV.3 and Figure IV.3).

Summary Table IV.3: Distribution Of Area And Holders By Type Of Land Use In Rural And Urban Areas And Zones, For Private Holdings

Items	Land Area Under						
	Total Number	Temporary Crops	Permanent Crops	Grazing	Fallow Land	Woodland	Other Land
RURAL + URBAN							
Area in hectares(ha)	1542534	799863	285385	204882	152253	44441	55710
Percent..	100	51.9	18.5	13.3	9.9	2.9	3.6
All parcels	4553265	3576011	2690878	1535973	1082053	773439	2451049
Holders reporting	2449523	2227399	2211516	1337024	941196	679469	2339130
Average area per holder (ha)	0.63	0.36	0.13	0.15	0.16	0.07	0.02
Average parcels per holder	2	2	1	1	1	1	1
Average area per parcel (ha)	0.34	0.22	0.11	0.13	0.14	0.06	0.02
RURAL							
Area in hectares(ha)	1522028	785427	279315	204882	152253	44441	55710
Percent..	98.7	51.6	18.4	13.5	10.0	2.9	3.7
All parcels	4482952	3524201	2649991	1535973	1082053	773439	2451049
Holders reporting	2400156	2189435	2173201	1337024	941196	679469	2339130
Average area per holder (ha)	0.63	0.36	0.13	0.15	0.16	0.07	0.02
Average parcels per holder	2	2	1	1	1	1	1
Average area per parcel (ha)	0.34	0.22	0.11	0.13	0.14	0.06	0.02
URBAN							
Area in hectares(ha)	20506	14436	6070				
Percent..	1.3	70.4	29.6				
All parcels	70313	51810	40887				
Holders reporting	49366	37963	38315				
Average area per holder (ha)	0.42	0.38	0.16				
Average parcels per holder	1	1	1				
Average area per parcel (ha)	0.29	0.28	0.15				

Summary Table IV.3 (continued)

Items	Land Area Under						
	Total Number	Temporary Crops	Permanent Crops	Grazing	Fallow Land	Woodland	Other Land
GURAGHE ZONE							
Area in hectares(ha).....	275569	137932	38983	60586	12840	14214	11014
Percent..	17.9	50.1	14.2	22.0	4.7	5.2	4.0
All parcels.....	707573	602156	328701	341126	113307	197928	366935
Holders reporting.....	377912	347922	307987	288236	103182	171835	358233
Average area per holder (ha)	0.73	0.4	0.13	0.21	0.12	0.08	0.03
Average parcels per holder.....	2	2	1	1	1	1	1
Average area per parcel (ha).....	0.39	0.23	0.12	0.18	0.11	0.07	0.03
HADIYA ZONE							
Area in hectares(ha).....	179011	110878	23968	27833	5190	6144	4998
Percent..	11.6	61.9	13.4	15.6	2.9	3.4	2.8
All parcels.....	381986	356871	215172	212321	85906	124522	213028
Holders reporting.....	221832	219621	203692	186346	82354	109361	203987
Average area per holder (ha)	0.81	0.5	0.12	0.15	0.06	0.06	0.02
Average parcels per holder.....	2	2	1	1	1	1	1
Average area per parcel (ha).....	0.47	0.31	0.11	0.13	0.06	0.05	0.02
KEMBATA ALABA EMBARO ZONE							
Area in hectares(ha).....	112986	75350	13665	13452	3579	3456	3484
Percent..	7.3	66.7	12.1	11.9	3.2	3.1	3.1
All parcels.....	287808	264683	145621	145128	58340	78633	152017
Holders reporting.....	159044	156595	135246	126192	55016	68362	146419
Average area per holder (ha)	0.71	0.48	0.1	0.11	0.07	0.05	0.02
Average parcels per holder.....	2	2	1	1	1	1	1
Average area per parcel (ha).....	0.39	0.28	0.09	0.09	0.06	0.04	0.02
SIDAMA ZONE							
Area in hectares(ha).....	209179	59719	83244	44283	8719	6333	6880
Percent..	13.6	28.6	39.8	21.2	4.2	3.0	3.3
All parcels.....	817455	550111	676999	420905	133336	137443	516685
Holders reporting.....	497675	412211	488882	362063	123209	121512	480214
Average area per holder (ha)	0.42	0.14	0.17	0.12	0.07	0.05	0.01
Average parcels per holder.....	2	1	1	1	1	1	1
Average area per parcel (ha).....	0.26	0.11	0.12	0.11	0.07	0.05	0.01
GEDIO ZONE							
Area in hectares(ha).....	47698	13584	28190	1966	1650	829	1479
Percent..	3.1	28.5	59.1	4.1	3.5	1.7	3.1
All parcels.....	301069	131088	233179	14300	18187	14709	136575
Holders reporting.....	138760	91077	135775	13630	17110	13148	134169
Average area per holder (ha)	0.34	0.15	0.21	0.14	0.1	0.06	0.01
Average parcels per holder.....	2	1	2	1	1	1	1
Average area per parcel (ha).....	0.16	0.1	0.12	0.14	0.09	0.06	0.01
WOLAYITA ZONE							
Area in hectares(ha).....	145402	69718	19400	24439	19063	6443	6339
Percent..	9.4	48.0	13.3	16.8	13.1	4.4	4.4
All parcels.....	377401	332378	259480	211916	185961	116357	255530

Summary Table IV.3 (continued)

Items	Land Area Under						
	Total Number	Temporary Crops	Permanent Crops	Grazing	Fallow Land	Woodland	Other Land
Holders reporting	261668	256437	246822	188698	169042	103524	249820
Average area per holder (ha)	0.56	0.27	0.08	0.13	0.11	0.06	0.03
Average parcels per holder	1	1	1	1	1	1	1
Average area per parcel (ha)	0.39	0.21	0.07	0.12	0.1	0.06	0.02
SOUTH OMO ZONE							
Area in hectares(ha)	43577	22533	6640	1293	10602	455	2054
Percent..	2.8	51.7	15.2	3.0	24.3	1.0	4.7
All parcels	140364	96008	58228	6490	33196	4371	75436
Holders reporting	73905	63262	51370	6067	29644	4067	71566
Average area per holder (ha)	0.59	0.36	0.13	0.21	0.36	0.11	0.03
Average parcels per holder	2	2	1	1	1	1	1
Average area per parcel (ha)	0.31	0.23	0.11	0.2	0.32	0.1	0.03
SHAKA ZONE							
Area in hectares(ha)	22814	10292	8148	491	2783	170	930
Percent..	1.5	45.1	35.7	2.2	12.2	0.8	4.1
All parcels	78982	49969	50487	2625	14236	3608	32057
Holders reporting	31613	28862	29326	2496	12153	3267	30179
Average area per holder (ha)	0.72	0.36	0.28	0.2	0.23	0.05	0.03
Average parcels per holder	3	2	2	1	1	1	1
Average area per parcel (ha)	0.29	0.21	0.16	0.19	0.2	0.05	0.03
KAFFA ZONE							
Area in hectares(ha)	140994	85682	16938	9324	23984	1322	3744
Percent..	9.1	60.8	12.0	6.6	17.0	0.9	2.7
All parcels	276674	233071	156383	43151	99727	20067	139486
Holders reporting	143368	134457	135379	39866	83067	18255	136268
Average area per holder (ha)	0.98	0.64	0.13	0.23	0.29	0.07	0.03
Average parcels per holder	2	2	1	1	1	1	1
Average area per parcel (ha)	0.51	0.37	0.11	0.22	0.24	0.07	0.03
GAMO GOFA ZONE							
Area in hectares(ha)	158357	93451	17866	8099	28668	2347	7927
Percent..	10.3	59.0	11.3	5.1	18.1	1.5	5.0
All parcels	578441	473103	255827	53369	159533	32856	254496
Holders reporting	244642	234702	216541	46816	120033	27833	238173
Average area per holder (ha)	0.65	0.4	0.08	0.17	0.24	0.08	0.03
Average parcels per holder	2	2	1	1	1	1	1
Average area per parcel (ha)	0.27	0.2	0.07	0.15	0.18	0.07	0.03
BENCH-MAJI ZONE							
Area in hectares(ha)	43342	22365	10044	605	8047	460	1822
Percent..	2.8	51.6	23.2	1.4	18.6	1.1	4.2
All parcels	184409	146978	110801	5867	54058	11655	101669
Holders reporting	100468	94993	91268	5663	46181	10218	97505
Average area per holder (ha)	0.43	0.24	0.11	0.11	0.17	0.05	0.02
Average parcels per holder	2	2	1	1	1	1	1
Average area per parcel (ha)	0.24	0.15	0.09	0.1	0.15	0.04	0.02

Summary Table IV.3 (continued)

Items	Land Area Under						
	Total Number	Temporary Crops	Permanent Crops	Grazing	Fallow Land	Woodland	Other Land
YEM SPECIAL WEREDA ZONE							
Area in hectares(ha).....	18663	13530	2084	1646	968	85	351
Percent..	1.2	72.5	11.2	8.8	5.2	0.5	1.9
All parcels.....	48866	44789	18774	9153	5616	1853	15992
Holders reporting.....	15242	15114	14794	7085	4763	1718	14581
Average area per holder (ha).....	1.22	0.9	0.14	0.23	0.2	0.05	0.02
Average parcels per holder	3	3	1	1	1	1	1
Average area per parcel (ha).....	0.38	0.3	0.11	0.18	0.17	0.05	0.02
AMARO SPECIAL WEREDA ZONE							
Area in hectares(ha).....	12746	5459	4091	838	1982	77	299
Percent..	0.8	42.8	32.1	6.6	15.6	0.6	2.4
All parcels.....	46706	34775	30564	7060	12291	917	27965
Holders reporting.....	22829	20481	21745	6294	9648	917	22167
Average area per holder (ha).....	0.56	0.27	0.19	0.13	0.21	0.08	0.01
Average parcels per holder	2	2	1	1	1	1	1
Average area per parcel (ha).....	0.27	0.16	0.13	0.12	0.16	0.08	0.01
BURJI SPECIAL WEREDA ZONE							
Area in hectares(ha).....	8000	4675	446	269	2407	1	201
Percent..	0.5	58.4	5.6	3.4	30.1	0.0	2.5
All parcels.....	20680	14113	5451	1384	8071	114	8396
Holders reporting.....	7742	7207	4675	1229	5051	114	7399
Average area per holder (ha).....	1.03	0.65	0.1	0.22	0.48	0.01	0.03
Average parcels per holder	3	2	1	1	2	1	1
Average area per parcel (ha).....	0.39	0.33	0.08	0.19	0.3	0.01	0.02
KONSO SPECIAL WEREDA ZONE							
Area in hectares(ha).....	29127	18394	765	1228	7675	316	748
Percent..	1.9	63.2	2.6	4.2	26.4	1.1	2.6
All parcels.....	105034	72484	25957	4505	24216	794	33427
Holders reporting.....	32535	30419	18369	3908	14310	641	31488
Average area per holder (ha).....	0.9	0.6	0.04	0.31	0.54	0.49	0.02
Average parcels per holder	3	2	1	1	2	1	1
Average area per parcel (ha).....	0.28	0.25	0.03	0.27	0.32	0.4	0.02
DERASHE SPECIAL WEREDA ZONE							
Area in hectares(ha).....	19497	14968	998	118	2597	19	797
Percent..	1.3	76.8	5.1	0.6	13.3	0.1	4.1
All parcels.....	49275	38844	18420	338	13672	574	22535
Holders reporting.....	21178	20348	14817	338	10512	552	20327
Average area per holder (ha).....	0.92	0.74	0.07	0.35	0.25	0.03	0.04
Average parcels per holder	2	2	1	1	1	1	1
Average area per parcel (ha).....	0.4	0.39	0.05	0.35	0.19	0.03	0.04
DAWRO ZONE							
Area in hectares(ha).....	57628	30480	7779	7287	8329	1589	2163
Percent..	3.7	52.9	13.5	12.6	14.5	2.8	3.8

Summary Table IV.3 (continued)

Items	Land Area Under						
	Total Number	Temporary Crops	Permanent Crops	Grazing	Fallow Land	Woodland	Other Land
All parcels	110006	98601	74235	45222	43728	22989	73415
Holders reporting	73112	68941	70027	41353	39026	20325	71501
Average area per holder (ha)	0.79	0.44	0.11	0.18	0.21	0.08	0.03
Average parcels per holder	2	1	1	1	1	1	1
Average area per parcel (ha)	0.52	0.31	0.1	0.16	0.19	0.07	0.03
BASKETO SPECIAL WEREDA ZONE							
Area in hectares(ha)	5151	2740	1101	96	944	69	201
Percent..	0.3	53.2	21.4	1.9	18.3	1.3	3.9
All parcels	17305	15408	10348	943	7297	1290	9568
Holders reporting	9961	9551	9803	943	6362	1265	9507
Average area per holder (ha)	0.52	0.29	0.11	0.1	0.15	0.05	0.02
Average parcels per holder	2	2	1	1	1	1	1
Average area per parcel (ha)	0.3	0.18	0.11	0.1	0.13	0.05	0.02
KONTA SPECIAL WEREDA ZONE							
Area in hectares(ha)	12792	8113	1034	1028	2227	112	279
Percent..	0.8	63.4	8.1	8.0	17.4	0.9	2.2
All parcels	23230	20581	16252	10168	11374	2760	15837
Holders reporting	16038	15199	14996	9801	10533	2554	15627
Average area per holder (ha)	0.8	0.53	0.07	0.1	0.21	0.04	0.02
Average parcels per holder	1	1	1	1	1	1	1
Average area per parcel (ha)	0.55	0.39	0.06	0.1	0.2	0.04	0.02

Note: *The number of holders and parcels that reported under land use classification are not mutually exclusive.*

In rural private holdings, the total land area under different land uses was estimated to be 1,522,028 hectares contributing 98.7% to the regional total land area. Out of this total land area, the highest (51.6%) and lowest (2.9%) proportions of areas were used for cultivating temporary crops and as woodland, respectively. The average size of land holding was estimated to be 0.63 hectare per holder. Moreover, the highest average size of land holding per holder was reported as area under temporary crops (0.36 hectare), followed by land under fallow, which is about 0.16 hectare (See Summary Table IV.3).

On the other hand, in urban private holdings, the total land area under both temporary and permanent crops was estimated to be 20,506 hectares contributing 1.3% to the regional total land area. Out of which temporary crops accounted for 14,436 (70.4%) hectares and

permanent crops accounted for only 6,070 (29.6%) hectares. From the census data one can observed that the majority of urban holders in SNNP Region tend to use most of their land for growing permanent crops (38,315), which is followed by temporary crops (37,963). In general, the average size of land area per holder was estimated to be 0.42 hectare. With regards to temporary and permanent crops, average size of land holding per holder was estimated to be 0.38 hectare and 0.16 hectare, respectively (See Summary Table IV.3).

Of the total land area recorded in SNNP Region, the largest area is contributed by Guraghe Zone (17.9%), followed by Sidama Zone (13.6%). In most zones of the region, over 50 percent of land use was allotted to the cultivation of temporary crops. On the other hand, in Gedeo Zone land under permanent crops was relatively larger than that reported in the other zones. Similarly reported grazing land and woodland was relatively larger in Guraghe Zone. However, fallow land is more exercised in Burji Zone. The average size of area per holder ranges from 1.22 hectares in Yem Special Zone to 0.34 hectare in Gedeo Zone.

Figuer IV.3 Distribution of Area, Holders and Parcels by type of land use, for private holdings

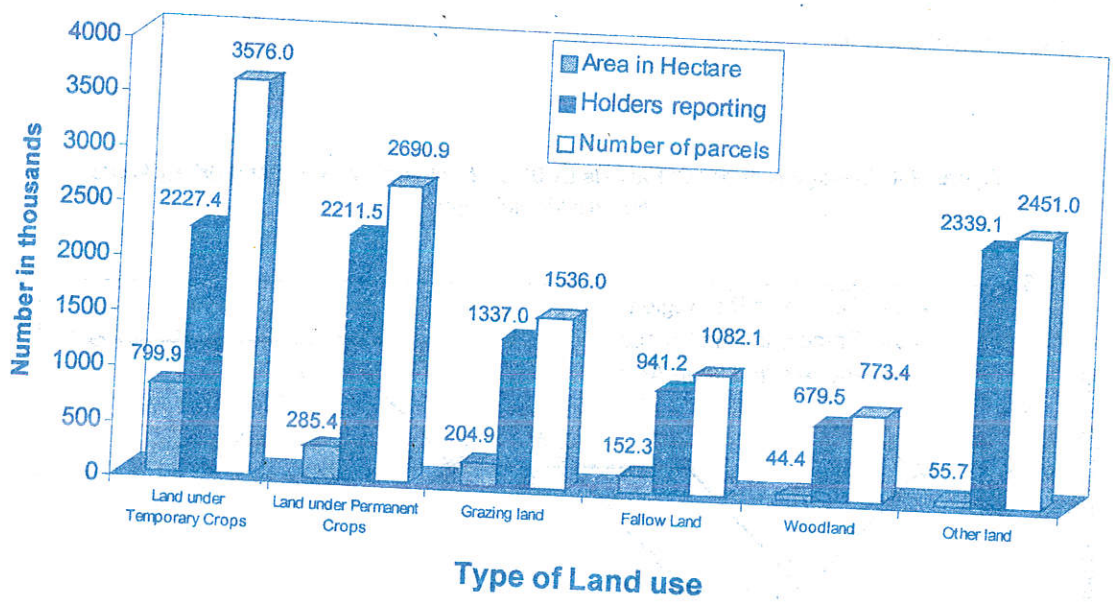

4.2. Land Fragmentation By Size Of Holding

Providing information on land fragmentation is important to show how farmers waste their valuable working time, energy and other resources when the numbers of parcels are many and very far apart from one another. Taking this into consideration in the 2001/2002 EASE, data on number of parcels was collected for private holding in rural and urban areas of the region. Accordingly, the census result indicates that 4,553,265 parcels were estimated under the total land holdings in the region, which constituted 98.5% of rural holdings and 1.5% of urban holdings. Of this total parcels, the highest and smallest number of parcels or fragmentation of land are reported in area size of holding 0.10 to 0.50 hectare (40.5%) and over 10 hectares (0.1%), respectively. Generally, temporary and permanent crops were cultivated on 3,576,011 parcels and 2,690,878 parcels, respectively. Moreover, grazing land, fallow land, woodland and land for other purpose were found on 1,535,973 parcels, 1,082,053 parcels, 773,439 parcels and 2,451,049 parcels, respectively. However, the number of parcels reported by land use categories is not mutually exclusive. The average size of land area per parcel and average number of parcels per holder were estimated to be about 0.34 hectare and two parcels, respectively (See Summary Table IV.3, Summary Table IV.4 and Figure IV.4).

Figure IV.4: Average Number Of Parcels By Size Of Holdings In Rural And Urban Areas, For Private Holdings

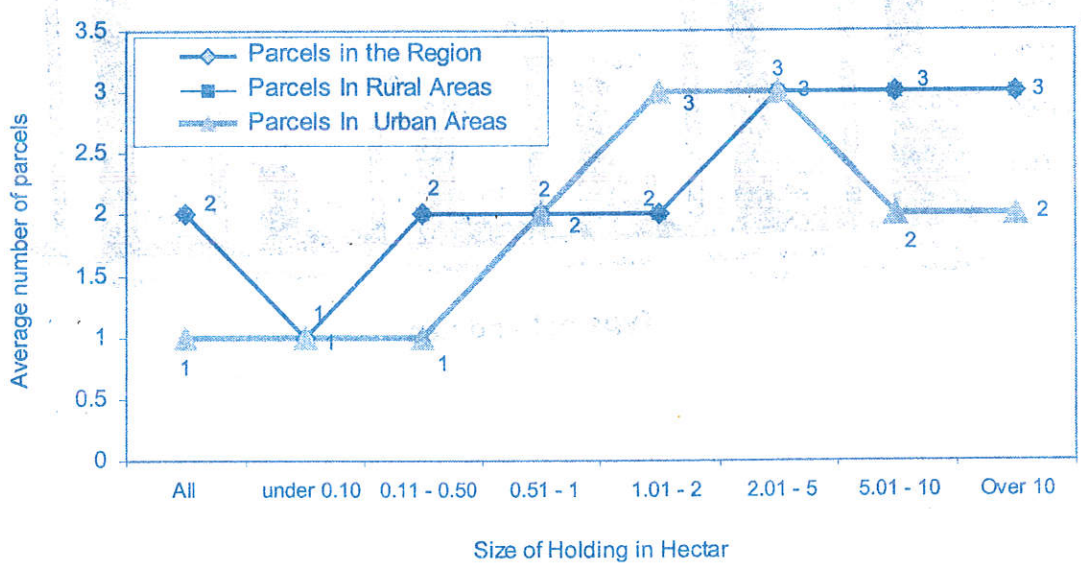

In rural areas, the average number of parcels per holder was estimated at 2 parcels and the average area per parcel was 0.34 hectare. On the other hand, in urban areas, the extent of land fragmentation is estimated and the average number of parcels per holder is found to be one while the average size of land area per parcel is 0.29 hectare. For details refer to Summary Table IV.4.

The census result reveals that the highest number of parcels or land fragmentation was Observed in Sidama Zone, followed by Guraghe Zone with corresponding estimated number of 817,455 (18.0%) parcels and 707,573 (15.5%) parcels, respectively. In Shaka, Yem Special, Burji Special and Konso Special Wereda Zones the average number of parcels per holder were estimated to be three parcels (See Summary Table IV.3).

Summary Table IV.4: Distribution Of Parcels By Size Of Holdings In Rural And Urban Areas, For Private Holdings

Items	All Number	Size of holding in hectare						
		Under 0.1	0.10-0.50	0.51-1.00	1.01-2.00	2.01-5.0	5.01-10	over 10
RURAL + URBAN								
All parcels	4553265	301407	1843856	1268934	851276	270469	14487	2836
Percent..	100	6.6	40.5	27.9	18.7	5.9	0.3	0.1
All holders	2449523	241996	1140035	622162	347686	92319	4309	1015
All area in hectare	1542534	14192	317864	440873	474263	250541	28126	16676
Average parcels per holder	2	1	2	2	2	3	3	3
Average area per parcels	0.34	0.05	0.17	0.35	0.56	0.93	1.94	5.88
RURAL								
All parcels	4482952	280332	1815403	1256421	845062	268992	14251	2492
Percent..	98.5	6.3	40.5	28.0	18.9	6.0	0.3	0.1
All holders	2400156	222681	1119729	615783	345239	91733	4186	806
All area in hectare	1522028	13358	312806	436393	470978	248791	27316	*
Average parcels per holder	2	1	2	2	2	3	3	3
Average area per parcels	0.34	0.05	0.17	0.35	0.56	0.92	1.92	*
URBAN								
All parcels	70313	21075	28453	12513	6214	1478	236	344
Percent..	1.5	30.0	40.5	17.8	8.8	2.1	0.3	0.5
All holders	49366	19315	20306	6379	2448	586	123	209
All area in hectare	20506	834	5058	4480	3284	1750	809	4290
Average parcels per holder	1	1	1	2	3	3	2	2
Average area per parcels	0.29	0.04	0.18	0.36	0.53	1.18	3.43	12.47

5. CROPLAND AREA BY CROP CATEGORIES

The 2001/02 (1994 E.C.) Agricultural Sample Enumeration covered the area under temporary and permanent crops in Meher/main and Belg seasons. In general, cropland area is described as part of the total land area, which comprises land under temporary and permanent crops.

5.1. Cropland Area Under Meher/Main Season

The data in Summary Table IV.5 illustrates that the total cropland area for Meher/ main season in the region was estimated to be 1,085,248 hectares, which consisted of 98.1% in rural and 1.9% in urban areas of private holdings. Out of the total cropland, area under temporary crops accounted to 73.7% and the remaining was the share of permanent crops. Considering the area under temporary crops, cereals, followed by pulses, which accounted for 73.4% and 13.7%, respectively, covered the highest proportion. Of all the area under permanent crops, enset crops took the largest area, which account for 170,273 hectares (59.7%) and the smallest was area under other permanent crops, which covered about 338 hectares (0.1%). Among the total holders in the region who grows temporary crops (2,227,399), the largest number of holders (1,773,719) was cultivating cereals followed by holders (1,113,046) producing root crops. Similarly, among all holders (2,211,516) that are involved in growing permanent crops, the highest number (2,018,107) are growing enset crops while the lowest number of holders (45,113) are cultivating other permanent crops. The overall average cropland area per holder in the region was estimated to be 0.45 hectare while area under temporary and permanent was estimated to be 0.36 hectare and 0.13 hectare, respectively. (See Summary Table IV.5 and Figure IV.5).

In rural areas, temporary and permanent crops contribute about 73.8% and 26.2%, for private holdings, respectively. Out of the total area under temporary crops, the largest cultivated area was under cereal crops, followed by pulses, which contribute about 575,655 hectares (73.3%) and 108,694 hectares (13.8%), respectively. The numbers of holders producing these crops were estimated to be about 1,740,657 and 953,211 with corresponding average size of land area per holder of about 0.33 hectare and 0.11 hectare, respectively. (For details, refer to Summary Table IV.5).

In urban areas, the total cropland area is estimated to be 20,506 hectares, of which temporary crops and permanent crops accounted for 70.4% and 29.6%, for private holdings, respectively. Considering the total areas under temporary crops, cereals accounted for 11,525 hectares (79.8%) and the corresponding holders that cultivated cereal crops are estimated to be 33,062. Among land under permanent crops, enset crops took the highest cultivated area i.e., 3,055 hectares (50.3%) and operated by 30,098 holders (See Summary Table IV.5).

The highest average area under temporary crops was reported as 1.02 hectares per holder in Yem Special Zone, followed by Derashe Special Zone, which was 0.77 hectare per holder. The largest permanent cropland area was also estimated in Sidama Zone, followed by Guraghe Zone, which is estimated at 83,244 hectares and 38,983 hectares, respectively. Out of the total areas under permanent crops in Sidama Zone, enset crops covered about 58.2% of the area, followed by coffee that covered an area of 20,852 (25.1%) hectares.

Figure IV.5: Distribution of Cropland Area And Holders By Crop Categories For Private Holdings, Meher Season

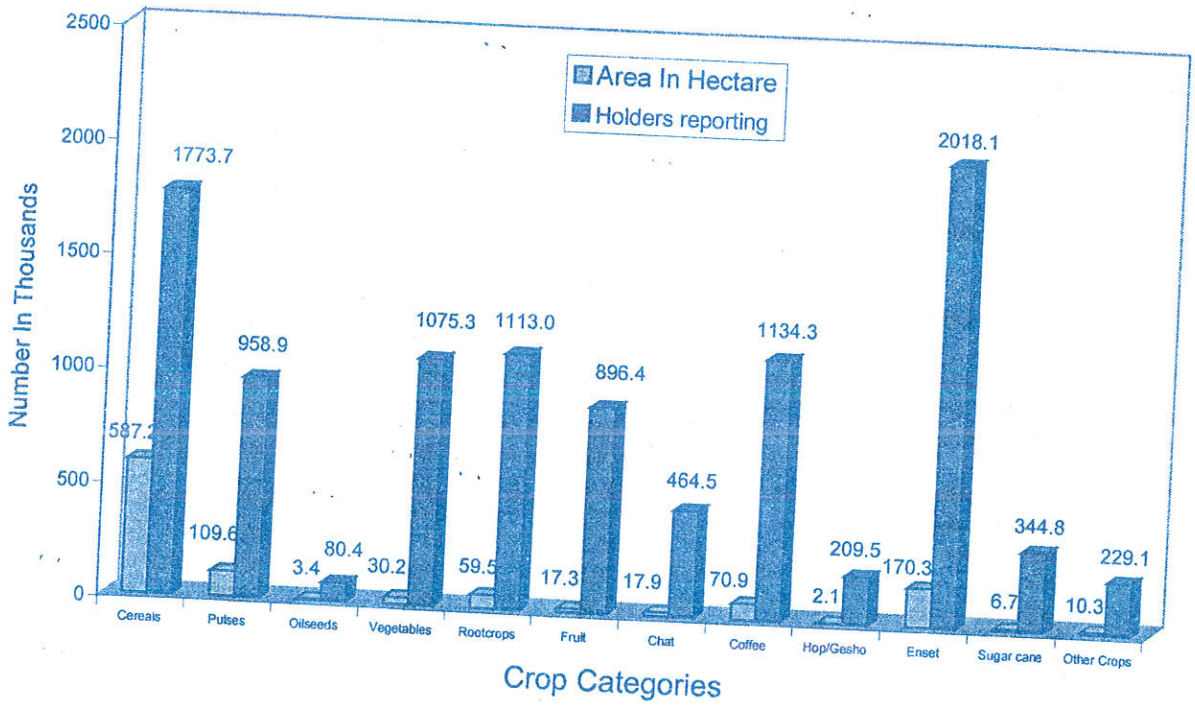

Summary Table IV.5: Distribution Of Cropland Area And Holders By Crop Categories In Rural And Urban Areas And Zones, For Private Holdings

Crop Categories	Area in Hectare		Holders Reporting	Average Area per Holder(in Hectare)
	Number	Percent		
RURAL + URBAN				
All cropland	1085248		2427338	0.45
All temporary crops	799863	100.0	2227399	0.36
Cereals	587180	73.4	1773719	0.33
Pulses	109570	13.7	958890	0.11
Oilseeds	3375	0.4	80364	0.04
Vegetables	30242	3.8	1075273	0.03
Root crops	59524	7.4	1113046	0.05
Other temporary	9971	1.3	229113	0.04
All permanent crops	285385	100.0	2211516	0.13
Fruit crops	17290	6.1	896436	0.02
Chat	17883	6.3	464465	0.04
Coffee	70857	24.8	1134330	0.06
Hops (Gesho)	2052	0.7	209524	0.01
Enset	170273	59.7	2018107	0.08
Sugar cane	6679	2.3	344836	0.02
Other permanent	338	0.1	45113	0.01
RURAL				
All cropland	1064743		2377971	0.45
All temporary crops	785427	100.0	2189435	0.36
Cereals	575655	73.3	1740657	0.33
Pulses	108694	13.8	953211	0.11
Oilseeds	3370	0.4	80293	0.04
Vegetables	29657	3.8	1066720	0.03
Root crops	58382	7.4	1104991	0.05
Other temporary	9668	1.2	227504	0.04
All permanent crops	279315	100.0	2173201	0.13
Fruit crops	16438	5.9	886076	0.02
Chat	17691	6.3	461248	0.04
Coffee	68979	24.7	1116601	0.06
Hops (Gesho)	2017	0.7	208033	0.01
Enset	167217	59.9	1988008	0.08
Sugar cane	6623	2.4	342556	0.02
Other permanent	335	0.1	44984	0.01
URBAN				
All cropland	20506		49366	0.42
All temporary crops	14436	100.0	37963	0.38
Cereals	11525	79.8	33062	0.35
Pulses	876	6.1	5679	0.15
Oilseeds	5	0.0	72	0.07
Vegetables	585	4.1	8553	0.07
Root crops	1142	7.9	8055	0.14
Other temporary	303	2.1	1609	0.19
All permanent crops	6070	100.0	38315	0.16
Fruit crops	852	14.0	10359	0.08
Chat	192	3.2	3218	0.06
Coffee	1878	30.9	17729	0.11
Hops(Gesho)	34	0.6	1491	0.02
Enset	3055	50.3	30098	0.10
Sugar cane	56	0.9	2280	0.02
Other permanent	3	0.1	129	0.02

Note: Holders that reported by crop categories are not mutually exclusive.

Summary Table IV.5 (continued)

Crop Categories	Area in Hectare		Holders Reporting	Average Area per Holder(in Hectare)
	Number	Percent		
GURAGHE ZONE				
All cropland	176915		376209	0.47
All temporary crops	137932	100.0	347922	0.40
Cereals	108278	78.5	299004	0.36
Pulses	14676	10.6	136566	0.09
Oilseeds	1095	0.8	17717	0.06
Vegetables	11304	8.2	248807	0.05
Root crops	2257	1.6	127013	0.02
Other temporary	322	0.2	18431	0.02
All permanent crops	38983	100.0	307987	0.13
Fruit crops	1230	3.2	118886	0.01
Chat	5629	14.4	153597	0.04
Coffee	3393	8.7	139348	0.02
Hops (Gesho)	519	1.3	56371	0.01
Enset	27830	71.4	277516	0.10
Sugar cane	360	0.9	32166	0.01
Other permanent	*	*	4316	*
HADIYA ZONE				
All cropland	134846		221440	0.61
All temporary crops	110878	100.0	219621	0.50
Cereals	92030	83.0	207704	0.44
Pulses	11377	10.3	100799	0.11
Oilseeds	492	0.4	16988	0.03
Vegetables	3566	3.2	171104	0.02
Root crops	2901	2.6	96956	0.03
Other temporary	514	0.5	37195	0.01
All permanent crops	23968	100.0	203692	0.12
Fruit crops	1288	5.4	96196	0.01
Chat	1687	7.0	65140	0.03
Coffee	3681	15.4	95103	0.04
Hops (Gesho)	273	1.1	36439	0.01
Enset	16172	67.5	194776	0.08
Sugar cane	835	3.5	51537	0.02
Other permanent	18	0.1	6659	0.00
KEMBATA ALABA TEMBARO ZONE				
All cropland	89015		158550	0.56
All temporary crops	75350	100.0	156595	0.48
Cereals	56836	75.4	136058	0.42
Pulses	5219	6.9	68091	0.08
Oilseeds	139	0.2	5742	0.02
Vegetables	7231	9.6	111104	0.07
Root crops	4432	5.9	82446	0.05
Other temporary	1495	2.0	31434	0.05
All permanent crops	13665	100.0	135246	0.10
Fruit crops	1549	11.3	76620	0.02
Chat	1448	10.6	41336	0.04
Coffee	3084	22.6	66655	0.05
Hops(Gesho)	90	0.7	14497	0.01
Enset	6978	51.1	112669	0.06
Sugar cane	509	3.7	32981	0.02
Other permanent	8	0.1	3146	0.00

Summary Table IV.5 (continued)

Crop Categories	Area in Hectare		Holders Reporting	Average Area per Holder(in Hectare)
	Number	Percent		
SIDAMA ZONE				
All cropland	142964		496729	0.29
All temporary crops	59719	100.0	412211	0.14
Cereals	41730	69.9	274956	0.15
Pulses	9500	15.9	138103	0.07
Oilseeds	*	*	3076	*
Vegetables	3109	5.2	212095	0.01
Root crops	4942	8.3	143083	0.03
Other temporary	327	0.6	19292	0.02
All permanent crops	83244	100.0	488882	0.17
Fruit crops	2650	3.2	166966	0.02
Chat	7886	9.5	159308	0.05
Coffee	20852	25.1	273390	0.08
Hops(Gesho)	375	0.5	33254	0.01
Enset	48466	58.2	479366	0.10
Sugar cane	3011	3.6	86223	0.03
Other permanent	5	0.0	2974	0.00
GEDIO ZONE				
All cropland	41774		138405	0.30
All temporary crops	13584	100.0	91077	0.15
Cereals	9967	73.4	56979	0.17
Pulses	2239	16.5	25639	0.09
Oilseeds	49	0.4	3339	0.01
Vegetables	711	5.2	47859	0.01
Root crops	530	3.9	29808	0.02
Other temporary	88	0.7	3378	0.03
All permanent crops	28190	100.0	135775	0.21
Fruit crops	651	2.3	27612	0.02
Chat	183	0.7	3597	0.05
Coffee	14045	49.8	100757	0.14
Hops(Gesho)	91	0.3	4068	0.02
Enset	12906	45.8	125501	0.10
Sugar cane	313	1.1	9482	0.03
Other permanent	*	*	*	*
WOLAYITA ZONE				
All cropland	89118		259958	0.34
All temporary crops	69718	100.0	256437	0.27
Cereals	36937	53.0	170182	0.22
Pulses	8484	12.2	117624	0.07
Oilseeds	53	0.1	2023	0.03
Vegetables	927	1.3	67112	0.01
Root crops	20854	29.9	231478	0.09
Other temporary	2463	3.5	43019	0.06
All permanent crops	19400	100.0	246822	0.08
Fruit crops	2397	12.4	158754	0.02
Chat	33	0.2	3401	0.01
Coffee	5696	29.4	176150	0.03
Hops(Gesho)	54	0.3	14851	0.00
Enset	10538	54.3	230544	0.05
Sugar cane	627	3.2	69251	0.01
Other permanent	54	0.3	12489	0.00

Summary Table IV.5 (continued)

Crop Categories	Area in Hectare		Holders Reporting	Average Area per Holder(in Hectare)
	Number	Percent		
SOUTH OMO ZONE				
All cropland	29173		65909	0.44
All temporary crops	22533	100.0	63262	0.36
Cereals	18046	80.1	54521	0.33
Pulses	2724	12.1	29060	0.09
Oilseeds	201	0.9	5912	0.03
Vegetables	226	1.0	13268	0.02
Root crops	1033	4.6	25139	0.04
Other temporary	303	1.3	7002	0.04
All permanent crops	6640	100.0	51370	0.13
Fruit crops	665	10.0	23820	0.03
Chat	29	0.4	1692	0.02
Coffee	2575	38.8	30422	0.08
Hops(Gesho)	70	1.1	4029	0.02
Enset	3215	48.4	41985	0.08
Sugar cane	59	0.9	2695	0.02
Other permanent	27	0.4	2469	0.01
SHAKA ZONE				
All cropland	18440		31400	0.59
All temporary crops	10292	100.0	28862	0.36
Cereals	7225	70.2	24865	0.29
Pulses	2102	20.4	7270	0.29
Oilseeds	*	*	496	*
Vegetables	176	1.7	7174	0.02
Root crops	362	3.5	11983	0.03
Other temporary	401	3.9	5084	0.08
All permanent crops	8148	100.0	29326	0.28
Fruit crops	239	2.9	4093	0.06
Chat	0	0.0	0	-
Coffee	5074	62.3	19812	0.26
Hops(Gesho)	32	0.4	1869	0.02
Enset	2491	30.6	21488	0.12
Sugar cane	85	1.0	6167	0.01
Other permanent	2	0.0	440	0.00
KAFFA ZONE				
All cropland	102619		141490	0.73
All temporary crops	85682	100.0	134457	0.64
Cereals	59099	69.0	115105	0.51
Pulses	23690	27.7	89065	0.27
Oilseeds	100	0.1	4173	0.02
Vegetables	1041	1.2	58365	0.02
Root crops	1375	1.6	47343	0.03
Other temporary	375	0.4	8458	0.04
All permanent crops	16938	100.0	135379	0.13
Fruit crops	531	3.1	32226	0.02
Chat	84	0.5	5918	0.01
Coffee	2102	12.4	32480	0.06
Hops(Gesho)	92	0.5	7593	0.01
Enset	13946	82.3	130778	0.11
Sugar cane	155	0.9	13922	0.01
Other permanent	28	0.2	1435	0.02

Summary Table IV.5 (continued)

Crop Categories	Area in Hectare		Holders Reporting	Average Area per Holder(in Hectare)
	Number	Percent		
GAMO GOFA ZONE				
All cropland	111317		241695	0.46
All temporary crops	93451	100.0	234702	0.40
Cereals	68550	73.4	212994	0.32
Pulses	10306	11.0	107403	0.10
Oilseeds	555	0.6	7910	0.07
Vegetables	837	0.9	46961	0.02
Root crops	10997	11.8	156110	0.07
Other temporary	2207	2.4	24817	0.09
All permanent crops	17866	100.0	216541	0.08
Fruit crops	3923	22.0	69873	0.06
Chat	1820	10.2	70498	0.03
Coffee	*	*	*	*
Hops(Gesho)	86	0.5	8915	0.01
Enset	11656	65.2	185758	0.06
Sugar cane	193	1.1	10878	0.02
Other permanent	152	0.9	7552	0.02
BENCH-MAJI ZONE				
All cropland	32409		99695	0.33
All temporary crops	22365	100.0	94993	0.24
Cereals	16410	73.4	65951	0.25
Pulses	1977	8.8	19075	0.10
Oilseeds	164	0.7	4015	0.04
Vegetables	355	1.6	33611	0.01
Root crops	3259	14.6	58819	0.06
Other temporary	199	0.9	8168	0.02
All permanent crops	10044	100.0	91268	0.11
Fruit crops	906	9.0	37792	0.02
Chat	290	2.9	11315	0.03
Coffee	5614	55.9	52505	0.11
Hops(Gesho)	58	0.6	5130	0.01
Enset	2916	29.0	79389	0.04
Sugar cane	257	2.6	9255	0.03
Other permanent	2	0.0	1464	0.00
YEM SPECIAL WEREDA ZONE				
All cropland	15614		15242	1.02
All temporary crops	13530	100.0	15114	0.90
Cereals	10595	78.3	14855	0.71
Pulses	2394	17.7	10976	0.22
Oilseeds	202	1.5	1911	0.11
Vegetables	73	0.5	10100	0.01
Root crops	259	1.9	8904	0.03
Other temporary	*	*	384	*
All permanent crops	2084	100.0	14794	0.14
Fruit crops	33	1.6	4309	0.01
Chat	101	4.9	5329	0.02
Coffee	145	7.0	6382	0.02
Hops(Gesho)	9	0.4	2885	0.00
Enset	1725	82.8	14659	0.12
Sugar cane	71	3.4	3124	0.02
Other permanent	*	*	*	*

Summary Table IV.5 (continued)

Crop Categories	Area in Hectare		Holders Reporting	Average Area per Holder(in Hectare)
	Number	Percent		
AMARO SPECIAL WEREDA ZONE				
All cropland	9550		22709	0.42
All temporary crops	5459	100.0	20481	0.27
Cereals	3980	72.9	16457	0.24
Pulses	776	14.2	11040	0.07
Oilseeds	1	0.0	359	0.00
Vegetables	110	2.0	7690	0.01
Root crops	546	10.0	10977	0.05
Other temporary	46	0.8	1437	0.03
All permanent crops	4091	100.0	21745	0.19
Fruit crops	136	3.3	6043	0.02
Chat	75	1.8	2307	0.03
Coffee	1162	28.4	10354	0.11
Hops(Gesho)	3	0.1	398	0.01
Enset	2635	64.4	20306	0.13
Sugar cane	79	1.9	3532	0.02
Other permanent	*	*	*	*
BURJI SPECIAL WEREDA ZONE				
All cropland	5121		7658	0.67
All temporary crops	4675	100.0	7207	0.65
Cereals	3058	65.4	6377	0.48
Pulses	1538	32.9	5045	0.30
Oilseeds	*	*	106	*
Vegetables	18	0.4	1279	0.01
Root crops	35	0.8	1833	0.02
Other temporary	*	*	194	*
All permanent crops	446	100.0	4675	0.10
Fruit crops	31	7.0	2292	0.01
Chat	*	*	76	*
Coffee	66	14.8	1817	0.04
Hops(Gesho)	*	*	75	*
Enset	329	73.8	2877	0.11
Sugar cane	19	4.3	710	0.03
Other permanent	*	*	*	*
KONSO SPECIAL WEREDA ZONE				
All cropland	19160		31047	0.62
All temporary crops	18394	100.0	30419	0.60
Cereals	14552	79.1	30132	0.48
Pulses	2230	12.1	19417	0.11
Oilseeds	*	*	467	*
Vegetables	99	0.5	1711	0.06
Root crops	863	4.7	8646	0.10
Other temporary	640	3.5	7709	0.08
All permanent crops	765	100.0	18369	0.04
Fruit crops	198	25.9	12727	0.02
Chat	*	*	1421	*
Coffee	280	36.6	8272	0.03
Hops(Gesho)	140	18.3	4949	0.03
Enset	*	*	*	*
Sugar cane	*	*	*	*
Other permanent	*	*	*	*

Summary Table IV.5 (continued)

Crop Categories	Area in Hectare		Holders Reporting	Average Area per Holder(in Hectare)
	Number	Percent		
DERASHE SPECIAL WEREDA ZONE				
All cropland	15966		20709	0.77
All temporary crops	14968	100.0	20348	0.74
Cereals	13577	90.7	19786	0.69
Pulses	1094	7.3	9076	0.12
Oilseeds	2	0.0	186	0.01
Vegetables	73	0.5	4289	0.02
Root crops	119	0.8	3190	0.04
Other temporary	103	0.7	1779	0.06
All permanent crops	998	100.0	14817	0.07
Fruit crops	389	39.0	7327	0.05
Chat	21	2.1	1630	0.01
Coffee	170	17.0	8250	0.02
Hops(Gesho)	103	10.3	4889	0.02
Enset	302	30.3	7327	0.04
Sugar cane	10	1.0	1039	0.01
Other permanent	*	*	*	*
DAWRO ZONE				
All cropland	38260		72539	0.53
All temporary crops	30480	100.0	68941	0.44
Cereals	18868	61.9	47771	0.39
Pulses	7321	24.0	33309	0.22
Oilseeds	159	0.5	5329	0.03
Vegetables	334	1.1	28468	0.01
Root crops	3418	11.2	51359	0.07
Other temporary	380	1.3	7763	0.05
All permanent crops	7779	100.0	70027	0.11
Fruit crops	333	4.3	30400	0.01
Chat	8	0.1	1057	0.01
Coffee	616	7.9	28757	0.02
Hops(Gesho)	33	0.4	7119	0.00
Enset	6728	86.5	68764	0.10
Sugar cane	60	0.8	8307	0.01
Other permanent	3	0.0	835	0.00
BASKETO SPECIAL WEREDA ZONE				
All cropland	3842		9961	0.39
All temporary crops	2740	100.0	9551	0.29
Cereals	2247	82.0	8478	0.27
Pulses	154	5.6	3677	0.04
Oilseeds	5	0.2	286	0.02
Vegetables	25	0.9	1366	0.02
Root crops	260	9.5	6205	0.04
Other temporary	49	1.8	2031	0.02
All permanent crops	1101	100.0	9803	0.11
Fruit crops	66	6.0	5567	0.01
Chat	*	*	*	*
Coffee	358	32.5	8426	0.04
Hops(Gesho)	20	1.8	1336	0.01
Enset	633	57.5	9463	0.07
Sugar cane	23	2.1	1323	0.02
Other permanent	*	*	*	*

Summary Table IV.5 (continued)

Crop Categories	Area in Hectare		Holders Reporting	Average Area per Holder (in Hectare)
	Number	Percent		
KONTA SPECIAL WEREDA ZONE				
All cropland	9147		15993	0.57
All temporary crops	8113	100.0	15199	0.53
Cereals	5196	64.1	11544	0.45
Pulses	1769	21.8	7656	0.23
Oilseeds	7	0.1	329	0.02
Vegetables	28	0.4	2910	0.01
Root crops	1082	13.3	11754	0.09
Other temporary	31	0.4	1539	0.02
All permanent crops	1034	100.0	14996	0.07
Fruit crops	87	8.4	7809	0.01
Chat	8	0.8	753	0.01
Coffee	125	12.1	4951	0.03
Hops(Gesho)	4	0.4	856	0.00
Enset	805	77.9	14350	0.06
Sugar cane	5	0.5	1250	0.00
Other permanent	*	*	*	*

5.2. Cropland Area Under Belg Season

The census result indicated that in the rural private holdings about 308,946 hectares of land was cultivated under temporary crops during Belg season and the estimated total number of holders practicing Belg season crops were found to be 1,700,712. Of the total temporary cropland area, cereals took the highest share of the cultivated area (67.8%). The overall average area per holder during Belg season was estimated at 0.18 hectare (See Summary Table IV.6).

Summary Table IV.6: Area Under Crop Categories And Number Of Holders- Belg season

Type of Crop Categories	Area in Hectare		Holders reporting	Average area per holder
	Number	%		
RURAL				
All temporary crops	308946	100.0	1700712	0.18
Cereals	209526	67.8	1312778	0.16
Pulses	48664	15.8	751668	0.06
Oilseeds	468	0.2	18703	0.03
Vegetables	7289	2.4	462431	0.02
Root crops	42075	13.6	754630	0.06
Other temporary crops	924	0.3	28592	0.03

Note: Data users should not attempt to sum up cropland area under Belg season to the total land use area since the Belg season cropland area is part of the total land use area. However, providing Belg season information in this section is to show only how the holders shift the Meher/main season cropland area, fallow land and/or any other land into Belg season. On the other hand, data on Belg season crops of the urban area was not covered in the census.

6. AREA UNDER LAND TENURE SYTEMS

Land tenure refers to the arrangements or rights under which the holder uses or owns the land of the holding. In this Agricultural Sample Census, tenure system is classified into three categories. The first is land owned or held in owner like possession having recognition from local government/ Kebele; the second is land rented from other person either in cash or proper share of the produce or other rental agreement and the third is land possession in other forms (neither owned nor rented such as land given temporarily to others without any rental agreement or any other means). Based on this concept, data on land tenure systems was collected and the result indicates that of the total land area (1,542,534 hectares), land owned by the operators accounted for 1,427,332 hectares (92.5%), land rented from other person accounted for 60,644 hectares (3.9%) and land obtained from other system was estimated to be 54,558 hectares (3.5%) in the region. Of the total holders (2,449,523) in the region, 2,413,348 holders owned the land they operated, while 219,763 holders operated the land by rental agreement and 204,216 holders used the land in other system of tenure. The average size of area per holder by type of tenure is estimated to be 0.59 hectare (for land owned), 0.28 hectare (for rented land) and 0.27 hectare (other tenure) (Refer Summary Table IV.7 and Figure IV.6).

Similarly in rural private holdings, of the total area (1,522,028 hectares), most of land area was accounted to the title of ownership, which is estimated to be 1,409,440 hectares (92.6%) and operated by 2,366,073 holders. The average size of land area per holder under land owned and rented is 0.6 hectares and 0.27 hectare, respectively, and the same 0.27-hectare average area is observed in other tenure systems (See Summary Table IV.7).

Summary Table IV.7: Distribution Of Land Area And Holders By Tenure Systems In Rural And Urban Areas And Zones, For Private Holdings

Items	All Number	Type of Land Tenure Systems		
		Land Owned	Land Rented	Other Tenure
RURAL + URBAN				
All area in hectare	1542534	1427332	60644	54558
Percent	100	92.5	3.9	3.5
All holder	2449523	2413348	219763	204216
Average area per holder	0.63	0.59	0.28	0.27
RURAL				
All area in hectare	1522028	1409440	58763	53825
Percent	98.7	92.6	3.9	3.5
All holder	2400156	2366073	215420	201984
Average area per holder	0.63	0.6	0.27	0.27
URBAN				
All area in hectare	20506	17892	1881	733
Percent	1.3	87.3	9.2	3.6
All holder	49366	47275	4343	2232
Average area per holder	0.42	0.38	0.43	0.33
GURAGHE ZONE				
All area in hectare	275569	258296	10715	6558
Percent	17.9	93.7	3.9	2.4
All holder	377912	370321	36275	22018
Average area per	0.73	0.7	0.3	0.3
HADIYA ZONE				
All area in hectare	179011	159994	9906	9111
Percent	11.6	89.4	5.5	5.1
All holder	221832	216620	31384	28495
Average area per holder	0.81	0.74	0.32	0.32
KEMBATA ALABA TEMBARO ZONE				
All area in hectare	112986	103345	8752	889
Percent	7.3	91.5	7.8	0.8
All holder	159044	156541	28038	6230
Average area per holder	0.71	0.66	0.31	0.14
SIDAMA ZONE				
All area in hectare	209179	202722	2149	4309
Percent	13.6	96.9	1.0	2.1
All holder	497675	496132	16687	24281
Average area per holder	0.42	0.41	0.13	0.18
GEDIO ZONE				
All area in hectare	47698	44653	2002	1043
Percent	3.1	93.6	4.2	2.2
All holder	138760	138080	12899	6385
Average area per holder	0.34	0.32	0.16	0.16
WOLAYITA ZONE				
All area in hectare	145402	132030	4136	9236
Percent	9.4	90.8	2.8	6.4
All holder	261668	260560	19655	44296
Average area per holder	0.56	0.51	0.21	0.21

Summary Table IV.7 (Continued)

Items	All Number	Type of Land Tenure Systems		
		Land Owned	Land Rented	Other Tenure
SOUTH OMO ZONE				
All area in hectare	43577	41036	1312	1230
Percent	2.8	94.2	3.0	2.8
All holder	73905	72600	5792	4048
Average area per holder	0.59	0.57	0.23	0.3
SHAKA ZONE				
All area in hectare	22814	20821	1415	579
Percent	1.5	91.3	6.2	2.5
All holder	31613	30659	4728	1997
Average area per holder	0.72	0.68	0.3	0.29
KAFFA ZONE				
All area in hectare	140994	124759	11182	5053
Percent	9.1	88.5	7.9	3.6
All holder	143368	136348	23838	12842
Average area per holder	0.98	0.92	0.47	0.39
GAMO GOFA ZONE				
All area in hectare	158357	146987	3598	7772
Percent	10.3	92.8	2.3	4.9
All holder	244642	240905	19155	24582
Average area per holder	0.65	0.61	0.19	0.32
BENCH-MAJI ZONE				
All area in hectare	43342	41188	1189	966
Percent	2.8	95.0	2.7	2.2
All holder	100468	99695	6018	4933
Average area per holder	0.43	0.41	0.2	0.2
YEM SPECIAL WEREDA ZONE				
All area in hectare	18663	15615	514	2534
Percent	1.2	83.7	2.8	13.6
All holder	15242	14900	1541	5606
Average area per holder	1.22	1.05	0.33	0.45
AMARO SPECIAL WEREDA ZONE				
All area in hectare	12746	12401	234	112
Percent	0.8	97.3	1.8	0.9
All holder	22829	22819	945	787
Average area per holder	0.56	0.54	0.25	0.14
BURJI SPECIAL WEREDA ZONE				
All area in hectare	8000	7808	164	28
Percent	0.5	97.6	2.1	0.4
All holder	7742	7659	719	126
Average area per holder	1.03	1.02	0.23	0.22
KONSO SPECIAL WEREDA ZONE				
All area in hectare	29127	27908	591	628
Percent	1.9	95.8	2.0	2.2
All holder	32535	122292	2706	3780
Average area per holder	0.9	0.23	0.22	0.17

Summary Table IV.7 (Continued)

Items	All Number	Type of Land Tenure Systems		
		Land Owned	Land Rented	Other Tenure
DERASHE SPECIAL WEREDA ZONE				
All area in hectare	19497	18412	774	311
Percent	1.3	94.4	4.0	1.6
All holder	21178	20531	2060	1487
Average area per holder	0.92	0.9	0.38	0.21
DAWRO ZONE				
All area in hectare	57628	52392	1657	3579
Percent	3.7	90.9	2.9	6.2
All holder	73112	71690	5585	9703
Average area per holder	0.79	0.73	0.3	0.37
BASKETO SPECIAL WEREDA ZONE				
All area in hectare	5151	4923	87	142
Percent	0.3	95.6	1.7	2.8
All holder	9961	9890	540	715
Average area per holder	0.52	0.5	0.16	0.2
KONTA SPECIAL WEREDA ZONE				
All area in hectare	12792	12042	269	481
Percent	0.8	94.1	2.1	3.8
All holder	16038	15506	1198	1904
Average area per holder	0.8	0.78	0.22	0.25

Note: *Holders that reported different type of land tenure systems should not be summed up to get the total number of holders since these holders are not mutually exclusive in each tenure systems.*

In urban private holdings, the tenure system is slightly different in which the proportion of land owned is 87.3% and that of rented land is 9.2%. On the other hand, the average size of land holding by type of tenure is estimated to be about 0.38 hectare, 0.43 hectare and 0.33 hectare per holder for land owned, land under rent and land under other tenure system, respectively. In urban areas the average size of rented land area per holder (0.43 hectare) is slightly greater than that reported in rural areas (0.27 hectare) (See Summary Table IV.7). Summary Table IV.7 also presents the distribution of land tenure systems for the zones. As indicated in the table, in all the zones the proportion of owned land was the highest, and followed by rented land in most zones. The proportion of rented land in Kaffa Zone was 11,182 hectares (18.4% of regional rented land area) and this percentage was relatively higher compared to those in the other zones.

Figure IV.6: Percentage Distribution Of Total Area By Tenure Systems, For Private Holdings

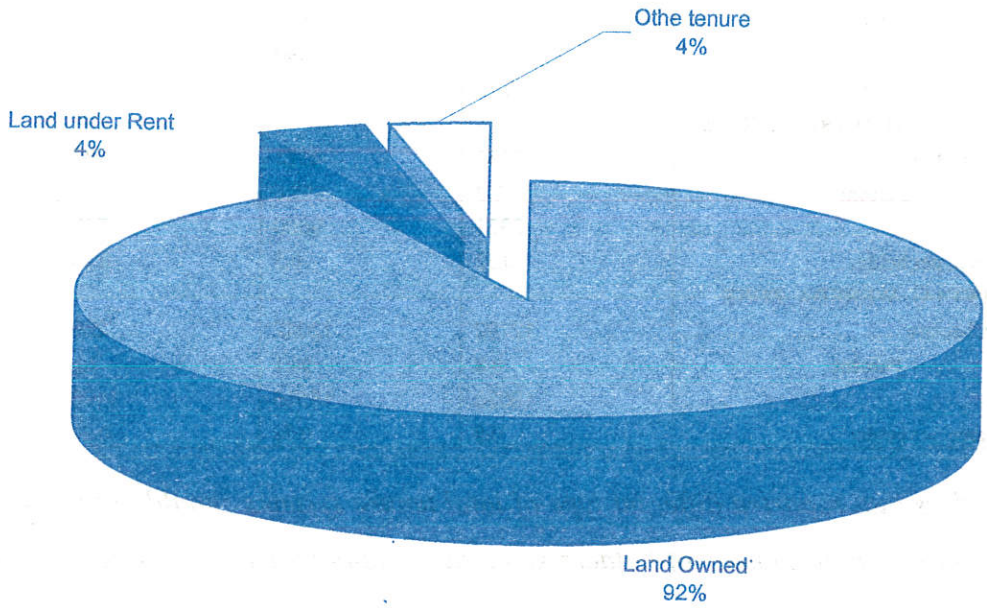

STATISTICAL TABLES PRESENTING RESULTS AT ZONE AND WEREDA LEVELS

Tables 4.1-4.56

TABLE 4.1 NUMBER OF AGRICULTURAL HOLDERS BY TYPE AND SIZE OF HOLDING

BOTH RURAL AND URBAN HOLDINGS

TYPE OF HOLDING	All Number	Number of holders by size of holdings (In hectares)						
		Under 0.10	0.1 - 0.50	0.51 - 1.00	1.01 - 2.00	2.01 - 5.00	5.01 - 10	Over 10
All	2449523	241996	1140035	622162	347686	92319	4309	1015
Crop Only	389609	93596	220291	54063	18626	2933	62	37
Livestock Only	22185	12596	4932	2396	1715	509	*	-
Crop and Livestock	2037728	135804	914812	565703	327346	88877	4209	978

TABLE 4.1.1 RURAL HOLDINGS

TYPE OF HOLDING	All Number	Number of holders by size of holdings (In hectares)						
		Under 0.10	0.1 - 0.50	0.51 - 1.00	1.01 - 2.00	2.01 - 5.00	5.01 - 10	Over 10
All	2400156	222681	1119729	615783	345239	91733	4186	806
Crop Only	377921	88248	215523	52952	18289	2860	*	-
Livestock Only	22185	12596	4932	2396	1715	509	*	-
Crop and Livestock	2000050	121837	899273	560435	325235	88364	4100	806

TABLE 4.1.2 URBAN HOLDINGS

TYPE OF HOLDING	All Number	Number of holders by size of holdings (In hectares)						
		Under 0.10	0.1 - 0.50	0.51 - 1.00	1.01 - 2.00	2.01 - 5.00	5.01 - 10	Over 10
All	49366	19315	20306	6379	2448	586	123	209
Crop Only	11688	5347	4768	1111	337	74	14	37
Crop and Livestock	37678	13967	15539	5268	2110	513	109	172

TABLE 4.2. NUMBER OF AGRICULTURAL HOLDERS UNDER ALL HOLDINGS BY GEOGRAPHIC AREA AND SIZE OF HOLDING

BOTH RURAL AND URBAN HOLDINGS

Geographic Area	All Number	Number of holders under all holdings by size of holding (In hectares)						
		Under 0.10	0.1 - 0.50	0.51 - 1.00	1.01 – 2.00	2.01 – 5.00	5.01 - 10	Over 10
SNNP Region	2449523	241996	1140035	622162	347686	92319	4309	1015
Guraghe Zone	377912	22763	155840	116969	66457	14628	766	*
Goro	22304	3146	7702	4265	4379	2619	*	*
Ezha	19869	883	10694	6185	1867	*	-	-
Kokir Gedebano Gutazer	17381	712	8238	5064	2544	822	-	-
Sodo	26572	1825	10810	6415	5328	2032	162	-
Meskanena Mareko	54096	3974	24813	17189	7251	843	-	24
Selti	27985	1175	12128	9675	4460	547	-	-
Gumer	37564	1398	12964	14488	7302	1357	*	-
Cheha	27394	3715	16232	5845	1379	224	-	-
Enemorna Eaner	41218	1939	19221	12687	6531	838	-	*
Dalocha	31103	1407	6748	10048	10559	2282	*	*
Lanfro	23763	607	6860	8417	6394	1448	*	*
Akililina Mohor	17529	841	7496	5536	2452	521	*	*
Alicho Wuriro	20238	684	7794	7452	3811	471	*	*
Endegagn	10895	458	4139	3704	2199	383	*	-
Hadiya Zone	221832	8787	77046	73503	50335	11853	*	-
Misha (Konteb)	57726	1675	16862	17751	15915	5372	*	*
Lemo	63373	3769	23600	22962	10938	2026	*	*
Badawacho	39470	1806	14347	13098	8921	1290	-	-
Soro	61262	1537	22237	19692	14561	3166	*	-
Kembata Alaba Tembaro Zone	159044	10726	61394	50738	29867	6114	*	*
Omo Sheleko	27500	1297	10673	9572	4768	1190	-	-
Angacha	30339	1907	15497	8713	3888	335	-	-
Kedida Gamela	28422	3762	14290	7469	2411	*	*	*
Alaba	48228	1631	9909	16549	16087	3864	*	-
Kacha Bira	24555	2128	11025	8435	2713	245	*	*
Sidama Zone	497675	58631	305056	97665	30016	6199	*	16
Shebedino	107667	10570	68908	23492	3783	*	-	*
Awasa	63774	7930	35313	13297	5480	1662	*	-
Arbegona	36064	4371	21311	6661	3199	522	-	-
Dale	72650	9933	49988	9782	2342	605	-	-
Aleta Wendo	64375	7546	40669	11456	4188	511	-	*
Dara	30897	7090	18671	3304	1521	*	-	-
Hula	49216	3951	24555	14613	4810	1286	-	-
Bensa	45653	4018	29269	9858	2417	*	-	7
Aroresa	27379	3221	16371	5202	2276	*	-	-
Gedio Zone	138760	37954	72219	19546	7502	1486	*	*
Wenago	43588	18247	21894	2802	426	219	-	-
Yirgachefe	31776	10021	18313	2838	435	*	-	-
Kochera	42609	5569	20579	10641	5166	655	-	-
Bule	20786	4117	11433	3265	1474	445	*	*
Wolayita Zone	261668	23361	138169	65512	27889	6246	330	161
Sodo Zuria	38272	3225	16932	11241	5423	1450	-	-
Boloso Sore	60902	6905	38342	12350	2899	*	*	118
Damot Gale	45336	3339	24743	12389	4454	411	-	-
Damot Wayde	33653	2918	16189	9007	4489	1006	*	-
Kindo Koysha	35828	3203	19425	8459	3928	720	*	*
Offa	28198	2584	15758	6442	2953	461	-	-
Humbo	19479	1187	6779	5624	3743	1916	*	-
South Omo Zone	73905	8812	32482	20376	10188	2029	*	-
Selamago	3903	1314	1700	669	204	*	-	-
Bako Gazer	41204	5775	18672	10952	5148	656	-	-
Gelila	11542	1056	6477	2953	901	155	-	-
Hamer	8913	418	2660	2946	2058	821	*	-
Kuraz	*	-	*	-	-	-	-	-

TABLE 4.2 (CONTINUED)

Geographic Area	All Number	Number of holders under all holdings by size of holding (In hectares)						
		Under 0.10	0.1 - 0.50	0.51 - 1.00	1.01 – 2.00	2.01 – 5.00	5.01 - 10	Over 10
Bena Tsemay	8343	248	2973	2854	1878	381	*	-
Sheka Zone	31613	2539	12341	9077	5892	1753	*	*
Masha	6138	654	1689	1593	1574	622	-	*
Anderacha	3737	307	1628	1208	515	79	-	-
Yeki	21738	1577	9023	6276	3803	1051	*	*
Kaffa Zone	143368	13381	38970	38097	36199	15860	851	9
Telo	11995	657	2518	3787	3595	1383	*	-
Chata	5968	542	1785	1757	1509	360	*	-
Decha	21972	1647	7729	5952	4930	1639	*	-
Menjiwo	18434	769	3936	5416	5668	2571	*	-
Gimbo	14954	2301	4037	3329	3543	1691	*	*
Gewata	11052	902	2598	2662	2839	1957	96	-
Chena	26423	4359	8780	6204	4566	2191	324	-
Bita	11015	775	2626	3045	2991	1484	95	-
Gesha Daka	14042	924	3236	3849	4455	1535	*	-
Saylem	7512	506	1724	2097	2105	1050	28	*
Gamo Gofa Zone	244642	22213	116479	60021	35171	9612	983	*
Arba Minch Zuria	25184	3475	12251	5145	3659	652	*	-
Boreda	10474	788	4612	2873	1660	492	*	-
Mirab Abaya	10355	1394	5057	2466	1123	311	*	-
Chencha	20072	4037	12883	2701	433	*	-	-
Kemba	23366	783	8115	6406	5380	2451	198	*
Bonkie	23768	1020	12176	6908	2769	896	-	-
Dita	12746	1269	8722	2339	396	*	-	-
Daramalo	11396	1048	6930	2370	887	161	-	-
Kucha	25166	1465	11758	7786	3569	524	*	-
Gofa Zuria	38666	2940	13330	9802	9489	2727	*	*
Zala	9143	736	4189	2470	1301	447	-	-
Uba Deber Tsehay	10172	868	4445	2413	1972	447	*	-
Melekoza	24134	2389	12012	6343	2532	468	*	*
Bench-Maji Zone	100468	15998	55063	20860	7388	1035	*	1
Shewa Bench	19601	2316	10953	4281	1806	226	*	-
Bench	47689	7094	24903	11385	3885	333	*	1
Bero	1392	420	891	63	9	*	*	-
Maji	4971	1123	3031	634	158	26	-	-
Menit Goldia	10682	1077	6434	2418	705	*	-	-
Menit Shasha	6208	2226	3675	291	*	-	-	-
Sheko	9924	1743	5176	1788	807	398	*	-
Yem Special Wereda Zone	15242	624	2224	3994	5980	2401	*	-
Yem	15242	624	2224	3994	5980	2401	*	-
Amaro Special Wereda	22829	1603	12358	5812	2526	530	-	-
Amaro	22829	1603	12358	5812	2526	530	-	-
Burji Special Wereda Zone	7742	460	1803	2332	2207	940	-	-
Burji	7742	460	1803	2332	2207	940	-	-
Konso Special Wereda Zone	32535	2171	11852	8606	6938	2791	*	*
Konso	32535	2171	11852	8606	6938	2791	*	*
Derashe Special Wereda Zone	21178	1506	6952	5459	5063	2058	*	-
Derashe	21178	1506	6952	5459	5063	2058	*	-
Dawro Zone	73112	8283	28199	17074	13830	5366	338	*
Mareka	16619	2307	6822	3972	2695	777	*	*
Gena Boset	13295	720	4330	3685	3253	1291	*	-
Loma	18437	1763	6792	3746	3859	2073	183	*
Isara	10462	1430	4255	2489	1664	623	-	-
Tocha	14299	2062	6000	3180	2358	602	96	-
Basketo Special Wereda Zone	9961	620	5291	2940	998	112	-	-
Basketo	9961	620	5291	2940	998	112	-	-
Konta Special Wereda Zone	16038	1566	6297	3583	3242	1305	*	-
Konta	16038	1566	6297	3583	3242	1305	*	-

TABLE 4.2.1 RURAL HOLDINGS

Geographic Area	All Number	Number of holders under all holdings by size of holding (In hectares)						
		Under 0.10	0.1 - 0.50	0.51 - 1.00	1.01 – 2.00	2.01 – 5.00	5.01 - 10	Over 10
SNNP Region	2400156	222681	1119729	615783	345239	91733	4186	806
Guraghe Zone	371073	20421	153621	115491	65826	14504	755	*
Goro	21936	2880	7671	4245	4349	2598	*	*
Ezha	19523	692	10550	6179	1861	*	-	-
Kokir Gedebano Gutazer	17358	707	8229	5062	2539	822	-	-
Sodo	26148	1644	10707	6348	5263	2024	162	-
Meskanena Mareko	50519	3136	23624	16116	6852	791	-	-
Selti	27623	1032	11971	9633	4440	547	-	-
Gumer	37129	1228	12746	14473	7292	1344	*	-
Cheha	27204	3529	16229	5845	1378	224	-	-
Enemorna Eaner	40910	1747	19110	12684	6531	838	-	-
Dalocha	30739	1286	6611	9971	10541	2274	*	-
Lanfro	23322	557	6744	8244	6318	1426	*	-
Akililina Mohor	17529	841	7496	5536	2452	521	*	*
Alicho Wuriro	20238	684	7794	7452	3811	471	*	-
Endegagn	10895	458	4139	3704	2199	383	*	-
Hadiya Zone	214252	6645	73940	71864	49728	11790	*	*
Misha (Konteb)	56591	1466	16266	17519	15842	5356	*	*
Lemo	59063	2357	22116	22005	10524	1988	*	-
Badawacho	38554	1552	13855	12953	8904	1290	-	-
Soro	60044	1269	21703	19387	14458	3157	*	-
Kembata Alaba Tembaro Zone	154581	8774	59482	50334	29718	6085	*	-
Omo Sheleko	26849	1135	10315	9476	4744	1178	-	-
Angacha	29264	1547	14945	8578	3860	335	-	-
Kedida Gamela	27173	2962	13870	7452	2407	*	-	-
Alaba	47806	1575	9769	16411	16011	3852	*	-
Kacha Bira	23489	1556	10583	8416	2696	239	-	-
Sidama Zone	491550	56189	302084	97167	29854	6163	*	-
Shebedino	106929	10114	68649	23477	3783	*	-	-
Awasa	62624	7660	34647	13157	5408	1660	*	-
Arbegona	35464	4115	21028	6615	3184	522	-	-
Dale	71478	9361	49440	9745	2330	601	-	-
Aleta Wendo	63833	7352	40399	11402	4180	502	-	-
Dara	30333	6873	18410	3246	1505	*	-	-
Hula	48682	3729	24312	14572	4787	1283	-	-
Bensa	45119	3844	28979	9804	2412	*	-	-
Aroresa	27087	3142	16221	5150	2265	*	-	-
Gedio Zone	135167	35966	70838	19396	7465	1467	*	-
Wenago	41584	17016	21171	2768	409	219	-	-
Yirgachefe	31523	9857	18238	2830	435	*	-	-
Kochera	41768	5246	20182	10545	5154	641	-	-
Bule	20292	3847	11247	3253	1467	445	*	-
Wolayita Zone	255205	21383	134468	65030	27774	6186	322	*
Sodo Zuria	36887	2632	16244	11157	5411	1443	-	-
Boloso Sore	58276	6290	36676	12179	2872	*	-	-
Damot Gale	44432	3067	24170	12353	4438	404	-	-
Damot Wayde	33312	2787	16017	8979	4479	1006	*	-
Kindo Koysha	35266	3011	19137	8389	3922	715	*	*
Offa	27842	2549	15523	6401	2922	447	-	-
Humbo	19190	1048	6700	5571	3730	1913	*	-
South Omo Zone	72789	8295	31986	20306	10164	2019	*	-
Selamago	3903	1314	1700	669	204	*	-	-
Bako Gazer	40214	5330	18220	10891	5126	647	-	-
Gelila	11542	1056	6477	2953	901	155	-	-
Hamer	8788	347	2616	2938	2056	821	*	-
Kuraz*	-	-	-	-	-	-	-	-
Bena Tsemay	8343	248	2973	2854	1878	381	*	-

** = Residents of rural Kuraz wereda are pastoralists, hence, values for the wereda are left empty in this and the rest of rural tables.*

TABLE 4.2.1 (CONTINUED)

Geographic Area	All Number	Number of holders under all holdings by size of holding (In hectares)						
		Under 0.10	0.1 - 0.50	0.51 - 1.00	1.01 – 2.00	2.01 – 5.00	5.01 - 10	Over 10
Sheka Zone	30473	2020	11811	9015	5876	1746	-	*
Masha	5632	311	1534	1587	1572	622	-	*
Anderacha	3605	252	1562	1199	515	77	-	-
Yeki	21237	1457	8715	6229	3789	1047	-	-
Kaffa Zone	139414	11368	38082	37481	35920	15756	806	-
Telo	11675	531	2444	3729	3538	1378	*	-
Chata	5968	542	1785	1757	1509	360	*	-
Decha	21699	1461	7670	5938	4921	1634	*	-
Menjiwo	18230	705	3890	5370	5625	2567	*	-
Gimbo	13409	1275	3750	3184	3496	1663	*	-
Gewata	10997	865	2589	2655	2836	1957	96	-
Chena	25382	4028	8493	5946	4472	2146	*	-
Bita	10901	758	2612	2995	2969	1475	92	-
Gesha Daka	13890	831	3184	3843	4455	1535	*	-
Saylem	7262	373	1665	2065	2101	1042	*	-
Gamo Gofa Zone	241430	20737	115389	59609	35003	9559	971	*
Arba Minch Zuria	24988	3415	12180	5105	3642	645	-	-
Boreda	10328	721	4566	2848	1654	492	*	-
Mirab Abaya	10325	1388	5040	2463	1123	311	-	-
Chencha	19087	3378	12592	2676	422	*	-	-
Kemba	23153	685	8013	6398	5375	2451	198	*
Bonkie	23574	913	12093	6905	2766	896	-	-
Dita	12701	1265	8695	2329	394	*	-	-
Daramalo	11307	1036	6895	2328	887	161	-	-
Kucha	25008	1333	11731	7786	3569	524	*	-
Gofa Zuria	38079	2787	13104	9641	9451	2718	*	*
Zala	9092	728	4146	2470	1301	447	-	-
Uba Deber Tsehay	9987	718	4410	2413	1972	447	*	-
Melekoza	23802	2369	11923	6246	2446	433	*	*
Bench-Maji Zone	98709	15018	54416	20782	7362	1018	*	-
Shewa Bench	19374	2266	10817	4247	1800	226	*	-
Bench	46887	6367	24837	11379	3885	333	*	-
Bero	1226	397	782	47	-	-	-	-
Maji	4801	1057	2932	628	158	26	-	-
Menit Goldia	10443	997	6279	2414	705	*	-	-
Menit Shasha	6140	2212	3629	287	*	-	-	-
Sheko	9838	1723	5141	1781	799	385	*	-
Yem Special Wereda Zone	14994	525	2166	3936	5955	2393	*	-
Yem	14994	525	2166	3936	5955	2393	*	-
Amaro Special Wereda	22531	1518	12195	5770	2523	525	-	-
Amaro	22531	1518	12195	5770	2523	525	-	-
Burji Special Wereda Zone	7538	447	1736	2243	2173	938	-	-
Burji	7538	447	1736	2243	2173	938	-	-
Konso Special Wereda Zone	32080	2130	11573	8528	6885	2787	*	*
Konso	32080	2130	11573	8528	6885	2787	*	*
Derashe Special Wereda Zone	20789	1344	6796	5432	5026	2050	*	-
Derashe	20789	1344	6796	5432	5026	2050	*	-
Dawro Zone	72259	7946	27877	16972	13774	5334	338	*
Mareka	16299	2236	6673	3947	2655	744	*	-
Gena Boset	13213	720	4313	3633	3240	1291	*	-
Loma	18374	1741	6768	3733	3857	2073	183	*
Isara	10163	1274	4122	2479	1664	623	-	-
Tocha	14209	1973	6000	3180	2358	602	96	-
Basketo Special Wereda Zone	9657	549	5104	2904	988	112	-	-
Basketo	9657	549	5104	2904	988	112	-	-
Konta Special Wereda Zone	15666	1406	6167	3521	3225	1301	*	-
Konta	15666	1406	6167	3521	3225	1301	*	-

TABLE 4.2.2 URBAN HOLDINGS

Geographic Area	All Number	Number of holders under all holdings by size of holding (In hectares)						
		Under 0.10	0.1 - 0.50	0.51 - 1.00	1.01 - 2.00	2.01 - 5.00	5.01 - 10	Over 10
SNNP Region	49366	19315	20306	6379	2448	586	123	209
Guraghe Zone	6838	2342	2220	1478	631	124	11	33
Goro	368	266	32	21	29	21	-	-
Ezha	346	190	145	*	*	-	-	-
Kokir Gedebano Gutazer	23	5	10	3	5	-	-	-
Sodo	424	181	103	66	65	8	-	-
Meskanena Mareko	3577	838	1190	1073	399	52	-	24
Selti	362	143	156	42	20	-	-	-
Gumer	435	170	218	15	10	13	8	-
Cheha	190	186	3	-	*	-	-	-
Enemorna Eaner	308	192	112	*	-	-	-	*
Dalocha	364	120	137	77	18	8	*	*
Lanfro	441	50	116	173	76	22	-	*
Hadiya Zone	7581	2142	3106	1640	607	63	*	*
Misha (Konteb)	1135	209	596	232	74	16	*	*
Lemo	4310	1412	1484	957	414	38	*	-
Badawacho	916	254	492	145	17	-	-	*
Soro	1219	268	534	306	102	*	-	-
Kembata Alaba Tembaro Zone	4463	1951	1912	404	149	30	*	*
Omo Sheleko	651	162	358	96	24	*	-	-
Angacha	1076	360	552	135	29	-	-	-
Kedida Gamela	1249	800	420	16	*	-	*	*
Alaba	421	57	139	138	75	12	-	-
Kacha Bira	1066	573	443	*	*	*	*	*
Sidama Zone	6125	2442	2972	497	162	36	-	16
Shebedino	738	457	259	15	-	*	-	*
Awasa	1150	270	666	140	*	*	-	-
Arbegona	600	256	283	46	*	-	-	-
Dale	1172	572	548	37	11	*	-	-
Aleta Wendo	541	195	271	55	8	*	-	*
Dara	563	217	261	58	16	*	-	-
Hula	533	222	243	41	23	*	-	-
Bensa	534	173	290	54	*	3	-	-
Aroresa	292	79	150	51	11	-	-	7
Gedio Zone	3593	1988	1381	150	37	19	11	*
Wenago	2004	1231	723	34	17	-	-	-
Yirgachefe	253	164	76	8	-	*	-	-
Kochera	842	323	397	96	13	*	-	-
Bule	494	270	186	12	*	-	11	*
Wolayita Zone	6462	1978	3701	482	115	60	*	118
Sodo Zuria	1384	593	689	84	12	*	-	-
Boloso Sore	2626	615	1666	171	27	23	*	118
Damot Gale	904	272	573	36	*	*	-	-
Damot Wayde	341	131	172	28	10	-	-	-
Kindo Koysha	562	192	288	70	*	*	-	-
Offa	356	35	235	41	31	14	-	-
Humbo	289	139	79	52	13	*	*	-
South Omo Zone	1116	517	496	70	25	*	-	-
Selamago	-	-	-	-	-	-	-	-
Bako Gazer	990	446	451	61	22	*	-	-
Hamer	126	71	44	*	*	-	-	-
Kuraz	*	-	*	-	-	-	-	-
Sheka Zone	1139	519	530	61	16	7	*	*
Masha	506	343	155	*	*	-	-	-

TABLE 4.2.2 (CONTINUED)

Geographic Area	All Number	Number of holders under all holdings by size of holding (In hectares)						
		Under 0.10	0.1 - 0.50	0.51 - 1.00	1.01 - 2.00	2.01 - 5.00	5.01 - 10	Over 10
Anderacha	132	55	66	8	-	*	-	-
Yeki	501	120	308	47	14	*	*	*
Kaffa Zone	3954	2013	888	616	279	105	45	9
Telo	320	126	74	58	58	*	-	-
Decha	273	186	59	14	9	*	-	-
Menjiwo	204	65	46	47	43	*	-	-
Gimbo	1545	1026	288	146	48	28	*	*
Gewata	55	37	9	7	2	-	-	-
Chena	1041	331	287	257	94	45	27	-
Bita	114	17	14	50	21	*	*	-
Gesha Daka	152	93	52	6	-	-	-	-
Saylem	250	133	59	32	*	*	11	*
Gamo Gofa Zone	3211	1476	1090	412	168	53	12	-
Arba Minch Zuria	196	60	71	40	17	*	*	-
Boreda	146	67	46	26	*	-	-	-
Mirab Abaya	30	*	16	*	-	-	*	-
Chencha	986	659	291	25	*	-	-	-
Kemba	212	98	102	8	*	-	-	-
Bonkie	195	107	83	*	*	-	-	-
Dita	44	4	27	10	2	2	-	-
Daramalo	89	12	35	41	-	-	-	-
Kucha	158	132	27	-	-	-	-	-
Gofa Zuria	587	154	226	161	38	8	-	-
Zala	51	8	43	-	-	-	-	-
Uba Deber Tsehay	185	150	35	-	-	-	-	-
Melekoza	332	20	89	96	86	36	*	-
Bench-Maji Zone	1758	979	647	77	26	17	10	1
Shewa Bench	227	50	136	35	*	-	-	-
Bench	802	727	66	*	-	-	2	1
Bero	167	23	109	16	9	*	*	-
Maji	170	65	99	*	-	-	-	-
Menit Goldia	240	80	155	*	-	-	-	-
Menit Shasha	68	14	46	4	4	-	-	-
Sheko	86	21	35	*	7	13	*	-
Yem Special Wereda Zone	248	99	58	58	25	8	-	-
Yem	248	99	58	58	25	8	-	-
Amaro Special Wereda	298	85	163	42	*	*	-	-
Amaro	298	85	163	42	*	*	-	-
Burji Special Wereda Zone	205	13	67	89	34	*	-	-
Burji	205	13	67	89	34	*	-	-
Konso Special Wereda Zone	455	41	280	77	53	*	-	-
Konso	455	41	280	77	53	*	-	-
Derashe Special Wereda Zone	389	162	156	26	38	*	-	-
Derashe	389	162	156	26	38	*	-	-
Dawro Zone	853	337	323	101	56	33	-	*
Mareka	321	71	149	25	40	33	-	*
Gena Boset	82	-	16	52	13	-	-	-
Loma	63	22	25	14	3	-	-	-
Isara	299	156	133	*	-	-	-	-
Tocha	89	89	-	-	-	-	-	-
Basketo Special Wereda Zone	305	70	188	36	10	-	-	-
Basketo	305	70	188	36	10	-	-	-
Konta Special Wereda Zone	372	159	130	62	16	*	-	-
Konta	372	159	130	62	16	*	-	-

TABLE 4.3 NUMBER OF AGRICULTURAL HOLDERS UNDER CROP HOLDING BY GEOGRAPHIC AREA AND SIZE OF HOLDING

BOTH RURAL AND URBAN HOLDINGS

Geographic Area	All Number	Number of holders under crop only holdings by size of holding (In hectares)						
		Under 0.10	0.1 - 0.50	0.51 - 1.00	1.01 – 2.00	2.01 - 5.00	5.01 - 10	Over 10
SNNP Region	389609	93596	220291	54063	18626	2933	62	37
Guraghe Zone	41893	7352	24611	7359	2133	416	*	20
Goro	4024	617	1689	785	706	*	-	-
Ezha	808	*	568	*	-	-	-	-
Kokir Gedebano Gutazer	353	-	308	*	-	-	-	-
Sodo	4436	781	2687	653	282	*	-	-
Meskanena Mareko	11082	1947	7103	1880	*	*	-	16
Selti	2657	203	2024	350	*	-	-	-
Gumer	1400	762	519	*	-	*	*	-
Cheha	3280	1257	1731	255	*	-	-	-
Enemorna Eaner	3066	377	1979	545	*	-	-	-
Dalocha	3780	504	1992	946	300	*	-	-
Lanfro	4858	415	2553	1543	315	*	-	*
Akililina Mohor	595	138	343	*	*	-	-	-
Alicho Wuriro	819	*	648	*	*	-	-	-
Endegagn	734	119	468	105	*	*	-	-
Hadiya Zone	25410	3666	15386	4779	1528	*	-	-
Misha (Konteb)	6349	915	4043	959	428	*	-	-
Lemo	6422	1413	3498	1117	394	-	-	-
Badawacho	4890	760	3051	798	234	*	-	-
Soro	7749	578	4794	1905	472	-	-	-
Kembata Alaba Tembaro Zone	15162	3611	7344	3041	1051	*	-	-
Omo Sheleko	3429	418	1694	1055	259	*	-	-
Angacha	2126	392	1479	185	*	-	-	-
Kedida Gamela	3019	1644	1061	266	*	-	-	-
Alaba	5783	829	2755	1448	645	*	-	-
Kacha Bira	804	328	356	*	*	*	-	-
Sidama Zone	76194	22279	48582	4606	624	*	-	-
Shebedino	17670	4110	12209	1189	*	-	-	-
Awasa	6084	2411	2837	623	*	*	-	-
Arbegona	1876	454	1145	277	-	-	-	-
Dale	18273	5015	12147	1018	*	*	-	-
Aleta Wendo	12224	3556	8348	*	-	-	-	-
Dara	11285	3602	6946	601	*	-	-	-
Hula	4434	1925	2123	382	*	-	-	-
Bensa	3069	690	2118	*	*	-	-	-
Aroresa	1278	515	710	-	*	-	-	-
Gedio Zone	64830	24131	34494	4917	1184	*	*	-
Wenago	26497	12343	12896	952	*	*	-	-
Yirgachefe	17121	6560	9762	723	*	-	-	-
Kochera	15650	3143	8774	2890	783	*	-	-
Bule	5561	2085	3062	353	*	-	*	-
Wolayita Zone	48214	8349	29334	7760	2296	434	*	*
Sodo Zuria	10437	1669	5819	2070	780	*	-	-
Boloso Sore	17359	3506	11277	2074	486	-	-	*
Damot Gale	3942	485	2879	578	-	-	-	-
Damot Wayde	5595	1163	3047	1047	292	*	-	-
Kindo Koysha	3653	508	2290	593	*	*	-	-
Offa	1948	407	1338	*	*	-	-	-
Humbo	5279	611	2684	1241	471	247	*	-
South Omo Zone	15171	3286	7892	2706	1192	*	-	-
Selamago	1105	256	649	179	*	-	-	-
Bako Gazer	10109	2471	5228	1590	766	*	-	-
Gelila	1627	480	940	164	*	-	-	-
Hamer	858	27	330	284	191	*	-	-
Kuraz	-	-	-	-	-	-	-	-
Bena Tsemay	1473	52	745	489	172	*	-	-
Sheka Zone	8387	990	4569	2036	699	*	-	-

TABLE 4.3 (CONTINUED)

Geographic Area	All Number	Number of holders under crop only holdings by size of holding (In hectares)						
		Under 0.10	0.1 - 0.50	0.51 - 1.00	1.01 – 2.00	2.01 - 5.00	5.01 - 10	Over 10
Masha	793	169	345	226	38	*	-	-
Anderacha	530	99	329	89	*	-	-	-
Yeki	7064	723	3895	1721	648	*	-	-
Kaffa Zone	13164	3193	5557	2428	1549	438	-	-
Telo	427	129	154	82	*	*	-	-
Chata	484	136	191	121	29	*	-	-
Decha	1458	419	765	160	*	*	-	-
Menjiwo	1150	149	496	385	120	-	-	-
Gimbo	2164	627	765	490	198	*	-	-
Gewata	1125	122	583	219	160	*	-	-
Chena	2785	1198	956	*	359	*	-	-
Bita	1193	142	680	185	176	*	-	-
Gesha Daka	1703	212	679	436	311	65	-	-
Saylem	676	60	286	164	123	*	-	-
Gamo Gofa Zone	35404	7053	19514	6366	2274	177	*	-
Arba Minch Zuria	4297	1158	1963	614	563	-	-	-
Boreda	1205	277	728	170	*	-	-	-
Mirab Abaya	2949	619	1446	669	209	-	*	-
Chencha	2031	974	943	114	-	-	-	-
Kemba	2653	220	1398	724	311	-	-	-
Bonkie	2139	296	1340	430	*	-	-	-
Dita	613	216	380	*	-	-	-	-
Daramalo	1512	329	876	184	*	*	-	-
Kucha	2309	223	1534	476	*	-	-	-
Gofa Zuria	5303	1026	2889	953	378	*	-	-
Zala	2079	317	1108	468	161	*	-	-
Uba Deber Tsehay	2458	336	1362	455	234	*	*	-
Melekoza	5858	1061	3548	1091	132	*	-	-
Bench-Maji Zone	15047	4253	8820	1611	276	77	*	-
Shewa Bench	1562	293	1010	259	-	-	-	-
Bench	5912	1729	3466	661	*	-	1	-
Bero	291	79	203	*	*	-	-	-
Maji	1079	396	557	104	*	-	-	-
Menit Goldia	2105	300	1481	290	*	-	-	-
Menit Shasha	1689	799	821	69	-	-	-	-
Sheko	2409	655	1281	223	165	77	*	-
Yem Special Wereda Zone	2047	308	736	541	423	*	-	-
Yem	2047	308	736	541	423	*	-	-
Amaro Special Wereda	4118	690	2292	689	385	*	-	-
Amaro	4118	690	2292	689	385	*	-	-
Burji Special Wereda Zone	1957	250	603	634	381	89	-	-
Burji	1957	250	603	634	381	89	-	-
Konso Special Wereda Zone	4553	327	2231	1133	615	246	-	-
Konso	4553	327	2231	1133	615	246	-	-
Derashe Special Wereda Zone	6395	614	2421	1609	1425	327	-	-
Derashe	6395	614	2421	1609	1425	327	-	-
Dawro Zone	6660	2499	2802	960	346	*	-	-
Mareka	1148	498	330	234	*	9	-	-
Gena Boset	1073	295	555	151	73	-	-	-
Loma	2091	826	844	264	113	*	-	-
Isara	807	352	288	126	41	-	-	-
Tocha	1542	529	785	186	*	-	-	-
Basketo Special Wereda Zone	3064	370	1940	630	124	-	-	-
Basketo	3064	370	1940	630	124	-	-	-
Konta Special Wereda Zone	1941	377	1163	258	122	*	-	-
Konta	1941	377	1163	258	122	*	-	-

TABLE 4.3.1 RURAL HOLDINGS

Geographic Area	All Number	Number of holders under crop only holdings by size of holding (In hectares)						
		Under 0.10	0.1 - 0.50	0.51 - 1.00	1.01 - 2.00	2.01 - 5.00	5.01 - 10	Over 10
SNNP Region	377921	88248	215523	52952	18289	2860	*	-
Guraghe Zone	39950	6776	23881	6877	2021	394	-	-
Goro	3928	550	1675	776	704	*	-	-
Ezha	775	*	557	*	-	-	-	-
Kokir Gedebano Gutazer	353	-	308	*	-	-	-	-
Sodo	4377	754	2663	647	280	*	-	-
Meskanena Mareko	9856	1656	6599	1538	*	-	-	-
Selti	2543	179	1957	330	*	-	-	-
Gumer	1384	749	519	*	-	*	-	-
Cheha	3257	1234	1730	255	*	-	-	-
Enemorna Eaner	3002	330	1962	545	*	-	-	-
Dalocha	3677	467	1952	925	298	*	-	-
Lanfro	4650	390	2502	1460	278	*	-	-
Akililina Mohor	595	138	343	*	*	-	-	-
Alicho Wuriro	819	*	648	*	*	-	-	-
Endegagn	734	119	468	105	*	*	-	-
Hadiya Zone	24192	3181	14849	4628	1487	*	-	-
Misha (Konteb)	6236	875	3999	936	425	-	-	-
Lemo	5707	1079	3224	1029	375	-	-	-
Badawacho	4745	701	2977	790	230	*	-	-
Soro	7504	525	4648	1872	457	-	-	-
Kembata Alaba Tembaro Zone	14404	3155	7114	2988	1041	*	-	-
Omo Sheleko	3311	387	1622	1044	259	-	-	-
Angacha	1956	293	1409	185	*	-	-	-
Kedida Gamela	2777	*	1027	263	*	-	-	-
Alaba	5681	807	2723	1410	636	*	-	-
Kacha Bira	678	229	333	*	*	-	-	-
Sidama Zone	74688	21560	47888	4538	602	*	-	-
Shebedino	17440	3941	12151	1186	*	-	-	-
Awasa	5757	2323	2642	593	*	*	-	-
Arbegona	1822	441	1104	277	-	-	-	-
Dale	17935	4834	12003	1007	*	-	-	-
Aleta Wendo	12154	3512	8322	*	-	-	-	-
Dara	11045	3504	6821	588	*	-	-	-
Hula	4353	1888	2088	378	-	-	-	-
Bensa	2903	602	2047	*	*	-	-	-
Aroresa	1278	515	710	-	*	-	-	-
Gedio Zone	62793	22944	33754	4834	1166	*	-	-
Wenago	25148	11532	12400	921	*	*	-	-
Yirgachefe	16957	6450	9713	718	*	-	-	-
Kochera	15220	2945	8601	2843	776	*	-	-
Bule	5468	2018	3040	353	*	-	-	-
Wolayita Zone	46691	7744	28502	7705	2281	434	*	-
Sodo Zuria	10160	1519	5695	2067	780	*	-	-
Boloso Sore	16656	3296	10815	2060	486	-	-	-
Damot Gale	3793	406	2814	573	-	-	-	-
Damot Wayde	5529	1141	3009	1041	292	*	-	-
Kindo Koysha	3492	434	2212	582	*	*	-	-
Offa	1884	403	1294	*	*	-	-	-
Humbo	5177	545	2662	1230	467	247	*	-
South Omo Zone	14984	3208	7809	2689	1186	*	-	-
Selamago	1105	256	649	179	*	-	-	-
Bako Gazer	9961	2420	5156	1573	763	*	-	-
Gelila	1627	480	940	164	*	-	-	-
Hamer	818	-	320	284	188	*	-	-
Kuraz	-	-	-	-	-	-	-	-
Bena Tsemay	1473	52	745	489	172	*	-	-
Sheka Zone	8176	895	4457	2033	699	*	-	-
Masha	720	104	337	226	38	*	-	-
Anderacha	527	99	326	89	*	-	-	-
Yeki	6929	692	3794	1718	648	*	-	-
Kaffa Zone	12542	2774	5423	2380	1530	435	-	-

TABLE 4.3.1 (CONTINUED)

Geographic Area	All Number	Number of holders under crop only holdings by size of holding (In hectares)						
		Under 0.10	0.1 - 0.50	0.51 - 1.00	1.01 - 2.00	2.01 - 5.00	5.01 - 10	Over 10
Telo	364	*	133	77	*	*	-	-
Chata	484	136	191	121	29	*	-	-
Decha	1397	369	754	160	*	*	-	-
Menjiwo	1110	138	479	377	117	-	-	-
Gimbo	1881	393	733	477	195	*	-	-
Gewata	1104	106	579	219	160	*	-	-
Chena	2653	1129	920	*	352	*	-	-
Bita	1183	142	676	180	176	*	-	-
Gesha Daka	1703	212	679	436	311	65	-	-
Saylem	662	52	281	164	123	*	-	-
Gamo Gofa Zone	34791	6784	19285	6314	2223	171	*	-
Arba Minch Zuria	4251	1154	1939	604	555	-	-	-
Boreda	1200	277	723	170	*	-	-	-
Mirab Abaya	2929	619	1435	666	209	-	-	-
Chencha	1866	863	889	114	-	-	-	-
Kemba	2607	*	1380	724	311	-	-	-
Bonkie	2125	288	1336	430	*	-	-	-
Dita	596	212	368	*	-	-	-	-
Daramalo	1506	329	870	184	*	*	-	-
Kucha	2266	185	1529	476	*	-	-	-
Gofa Zuria	5223	1019	2837	933	378	*	-	-
Zala	2057	312	1092	468	161	*	-	-
Uba Deber Tsehay	2400	278	1362	455	234	*	*	-
Melekoza	5765	1056	3524	1074	*	*	-	-
Bench-Maji Zone	14770	4076	8731	1609	271	74	*	-
Shewa Bench	1554	293	1004	256	-	-	-	-
Bench	5749	1581	3453	661	*	-	-	-
Bero	267	72	188	*	-	-	-	-
Maji	1053	384	543	104	*	-	-	-
Menit Goldia	2075	295	1457	290	*	-	-	-
Menit Shasha	1689	799	821	69	-	-	-	-
Sheko	2384	651	1266	223	162	74	*	-
Yem Special Wereda Zone	2022	291	728	541	423	*	-	-
Yem	2022	291	728	541	423	*	-	-
Amaro Special Wereda	3975	644	2213	672	385	*	-	-
Amaro	3975	644	2213	672	385	*	-	-
Burji Special Wereda Zone	1913	248	582	614	379	89	-	-
Burji	1913	248	582	614	379	89	-	-
Konso Special Wereda Zone	4425	315	2147	1112	604	246	-	-
Konso	4425	315	2147	1112	604	246	-	-
Derashe Special Wereda Zone	6307	572	2396	1598	1419	321	-	-
Derashe	6307	572	2396	1598	1419	321	-	-
Dawro Zone	6406	2359	2718	954	332	*	-	-
Mareka	1018	457	267	231	*	-	-	-
Gena Boset	1063	295	548	147	73	-	-	-
Loma	2086	824	841	264	113	*	-	-
Isara	740	297	277	126	41	-	-	-
Tocha	1500	486	785	186	*	-	-	-
Basketo Special Wereda Zone	3006	359	1903	627	117	-	-	-
Basketo	3006	359	1903	627	117	-	-	-
Konta Special Wereda Zone	1887	361	1141	241	122	*	-	-
Konta	1887	361	1141	241	122	*	-	-

TABLE 4.3.2 URBAN HOLDINGS

Geographic Area	All Number	Number of holders under crop only holdings by size of holding (In hectares)						
		Under 0.10	0.1 - 0.50	0.51 - 1.00	1.01 - 2.00	2.01 - 5.00	5.01 - 10	Over 10
SNNP Region	11688	5347	4768	1111	337	74	14	37
Guraghe Zone	1944	575	729	482	112	22	*	20
Goro	95	66	14	9	*	*	-	-
Ezha	33	23	*	-	-	-	-	-
Kokir Gedebano Gutazer	-	-	-	-	-	-	-	-
Sodo	60	27	24	6	*	-	-	-
Meskanena Mareko	1227	291	504	342	65	*	-	16
Selti	114	24	67	20	*	-	-	-
Gumer	16	13	-	-	-	-	*	-
Cheha	24	22	1	-	-	-	-	-
Enemorna Eaner	64	46	18	-	-	-	-	-
Dalocha	103	37	40	22	*	*	-	-
Lanfro	208	25	51	83	38	*	-	*
Hadiya Zone	1218	485	537	151	41	*	-	-
Misha (Konteb)	113	40	44	22	*	*	-	-
Lemo	714	333	274	88	19	-	-	-
Badawacho	145	59	74	*	*	-	-	-
Soro	246	53	146	33	*	-	-	-
Kembata Alaba Tembaro Zone	757	456	230	53	9	*	-	-
Omo Sheleko	118	31	72	*	-	*	-	-
Angacha	170	100	70	-	-	-	-	-
Kedida Gamela	242	205	34	*	-	-	-	-
Alaba	101	21	32	38	9	-	-	-
Kacha Bira	126	99	*	-	-	*	-	-
Sidama Zone	1505	719	693	68	*	*	-	-
Shebedino	230	169	58	*	-	-	-	-
Awasa	327	89	195	*	*	-	-	-
Arbegona	54	*	41	-	-	-	-	-
Dale	338	181	143	11	-	*	-	-
Aleta Wendo	70	44	26	-	-	-	-	-
Dara	239	98	125	13	4	-	-	-
Hula	81	38	35	*	*	-	-	-
Bensa	165	88	71	*	-	-	-	-
Aroresa	-	-	-	-	-	-	-	-
Gedio Zone	2037	1186	740	83	19	*	*	-
Wenago	1349	811	496	31	*	-	-	-
Yirgachefe	164	110	49	5	-	-	-	-
Kochera	430	199	172	47	7	*	-	-
Bule	93	67	22	-	-	-	*	-
Wolayita Zone	1523	605	832	55	*	-	-	*
Sodo Zuria	276	150	123	3	-	-	-	-
Boloso Sore	703	210	462	*	-	-	-	*
Damot Gale	149	79	65	*	-	-	-	-
Damot Wayde	66	22	38	*	-	-	-	-
Kindo Koysha	161	73	77	*	-	-	-	-
Offa	65	*	44	*	*	-	-	-
Humbo	102	66	22	11	*	-	-	-
South Omo Zone	187	78	83	17	*	*	-	-
Selamago	-	-	-	-	-	-	-	-
Bako Gazer	148	51	72	17	*	*	-	-
Hamer	39	27	*	-	*	-	-	-
Kuraz	-	-	-	-	-	-	-	-
Sheka Zone	211	95	113	*	-	1	-	-
Masha	73	64	9	-	-	-	-	-
Anderacha	*	-	*	-	-	-	-	-

TABLE 4.3.2 (CONTINUED)

Geographic Area	All Number	Number of holders under crop only holdings by size of holding (In hectares)						
		Under 0.10	0.1 - 0.50	0.51 - 1.00	1.01 - 2.00	2.01 - 5.00	5.01 - 10	Over 10
Yeki	135	30	101	*	-	1	-	-
Kaffa Zone	622	419	133	48	19	*	-	-
Telo	63	31	21	*	*	-	-	-
Decha	61	50	11	-	-	-	-	-
Menjiwo	40	11	17	*	*	-	-	-
Gimbo	283	233	33	13	*	-	-	-
Gewata	21	16	5	-	-	-	-	-
Chena	132	69	36	18	*	*	-	-
Bita	*	-	*	*	-	-	-	-
Gesha Daka	-	-	-	-	-	-	-	-
Saylem	*	*	*	-	-	-	-	-
Gamo Gofa Zone	613	268	229	53	51	*	*	-
Arba Minch Zuria	47	*	24	*	*	-	-	-
Boreda	*	-	*	-	-	-	-	-
Mirab Abaya	19	-	11	*	-	-	*	-
Chencha	165	111	54	-	-	-	-	-
Kemba	46	29	17	-	-	-	-	-
Bonkie	14	*	*	-	*	-	-	-
Dita	17	4	12	2	-	-	-	-
Daramalo	6	-	6	-	-	-	-	-
Kucha	43	38	*	-	-	-	-	-
Gofa Zuria	80	7	52	20	-	1	-	-
Zala	21	5	16	-	-	-	-	-
Uba Deber Tsehay	57	57	-	-	-	-	-	-
Melekoza	93	*	24	*	41	*	-	-
Bench-Maji Zone	277	176	88	*	*	*	1	-
Shewa Bench	9	-	*	*	-	-	-	-
Bench	163	149	13	-	-	-	1	-
Bero	24	7	15	-	*	-	-	-
Maji	26	12	14	-	-	-	-	-
Menit Goldia	29	*	25	-	-	-	-	-
Menit Shasha	-	-	-	-	-	-	-	-
Sheko	25	4	15	-	*	*	-	-
Yem Special Wereda Zone	25	17	8	-	-	-	-	-
Yem	25	17	8	-	-	-	-	-
Amaro Special Wereda	142	46	79	17	-	-	-	-
Amaro	142	46	79	17	-	-	-	-
Burji Special Wereda Zone	45	*	21	20	*	-	-	-
Burji	45	*	21	20	*	-	-	-
Konso Special Wereda Zone	128	12	83	21	*	-	-	-
Konso	128	12	83	21	*	-	-	-
Derashe Special Wereda Zone	88	42	25	*	*	*	-	-
Derashe	88	42	25	*	*	*	-	-
Dawro Zone	254	141	84	6	14	9	-	-
Mareka	130	41	64	*	14	9	-	-
Gena Boset	10	-	7	3	-	-	-	-
Loma	5	3	3	-	-	-	-	-
Isara	67	55	*	-	-	-	-	-
Tocha	42	42	-	-	-	-	-	-
Basketo Special Wereda Zone	58	11	37	*	*	-	-	-
Basketo	58	11	37	*	*	-	-	-
Konta Special Wereda Zone	54	15	21	17	-	-	-	-
Konta	54	15	21	17	-	-	-	-

TABLE 4. 4 NUMBER OF AGRICULTURAL HOLDERS UNDER LIVESTOCK HOLDING BY GEOGRAPHIC AREA AND SIZE OF HOLDING

RURAL HOLDINGS

Geographic Area	All Number	Number of holders under Livestock only holdings By size of holding (In hectares)						
		Under 0.10	0.1 - 0.50	0.51 - 1.00	1.01 - 2.00	2.01 – 5.00	5.01 - 10	Over 10
SNNP Region	22185	12596	4932	2396	1715	509	*	-
Guraghe Zone	1703	1630	*	-	-	-	-	-
Goro	*	*	-	-	-	-	-	-
Ezha	-	-	-	-	-	-	-	-
Kokir Gedebano Gutazer	*	*	*	-	-	-	-	-
Sodo	247	*	*	-	-	-	-	-
Meskanena Mareko	*	*	-	-	-	-	-	-
Selti	*	*	-	-	-	-	-	-
Gumer	*	*	-	-	-	-	-	-
Cheha	*	*	-	-	-	-	-	-
Enemorna Eaner	*	*	-	-	-	-	-	-
Dalocha	*	*	-	-	-	-	-	-
Lanfro	-	-	-	-	-	-	-	-
Akililina Mohor	*	*	*	-	-	-	-	-
Alicho Wuriro	*	*	-	-	-	-	-	-
Endegagn	102	102	-	-	-	-	-	-
Hadiya Zone	392	392	-	-	-	-	-	-
Misha (Konteb)	*	*	-	-	-	-	-	-
Lemo	*	*	-	-	-	-	-	-
Badawacho	-	-	-	-	-	-	-	-
Soro	*	*	-	-	-	-	-	-
Kembata Alaba Tembaro	494	467	*	-	-	-	-	-
Omo Sheleko	*	*	-	-	-	-	-	-
Angacha	*	*	-	-	-	-	-	-
Kedida Gamela	*	*	-	-	-	-	-	-
Alaba	*	*	-	-	-	-	-	-
Kacha Bira	*	*	*	-	-	-	-	-
Sidama Zone	946	855	*	-	-	-	-	-
Shebedino	*	*	-	-	-	-	-	-
Awasa	*	*	-	-	-	-	-	-
Arbegona	-	-	-	-	-	-	-	-
Dale	-	-	-	-	-	-	-	-
Aleta Wendo	-	-	-	-	-	-	-	-
Dara	*	*	-	-	-	-	-	-
Hula	-	-	-	-	-	-	-	-
Bensa	-	-	-	-	-	-	-	-
Aroresa	302	*	*	-	-	-	-	-
Gedio Zone	355	329	*	-	-	-	-	-
Wenago	*	*	-	-	-	-	-	-
Yirgachefe	*	*	-	-	-	-	-	-
Kochera	*	*	*	-	-	-	-	-
Bule	*	*	-	-	-	-	-	-
Wolayita Zone	1710	1429	255	-	*	-	-	-
Sodo Zuria	*	*	-	-	-	-	-	-
Boloso Sore	366	366	-	-	-	-	-	-
Damot Gale	*	*	*	-	-	-	-	-
Damot Wayde	266	*	*	-	-	-	-	-
Kindo Koysha	*	*	-	-	-	-	-	-
Offa	*	*	-	-	-	-	-	-
Humbo	119	*	-	-	*	-	-	-
South Omo Zone	7996	2394	2279	1687	1313	324	-	-
Selamago	1082	868	*	-	-	-	-	-
Bako Gazer	*	*	*	*	*	-	-	-
Gelila	*	*	-	-	-	-	-	-
Hamer	3990	321	1288	1078	1005	298	-	-
Kuraz	-	-	-	-	-	-	-	-
Bena Tsemay	1591	177	624	491	273	25	-	-
Sheka Zone	213	206	*	-	-	-	-	-
Masha	36	*	*	-	-	-	-	-
Anderacha	*	*	-	-	-	-	-	-

TABLE 4.4 (CONTINUED)

Geographic Area	All Number	Number of holders under Livestock only holdings By size of holding (In hectares)						
		Under 0.10	0.1 - 0.50	0.51 - 1.00	1.01 - 2.00	2.01 – 5.00	5.01 - 10	Over 10
Yeki	166	166	-	-	-	-	-	-
Kaffa Zone	1878	1776	103	-	-	-	-	-
Telo	*	*	-	-	-	-	-	-
Chata	49	49	-	-	-	-	-	-
Decha	163	142	*	-	-	-	-	-
Menjiwo	*	*	-	-	-	-	-	-
Gimbo	367	367	-	-	-	-	-	-
Gewata	466	453	*	-	-	-	-	-
Chena	203	168	*	-	-	-	-	-
Bita	120	120	-	-	-	-	-	-
Gesha Daka	240	207	*	-	-	-	-	-
Saylem	160	160	-	-	-	-	-	-
Gamo Gofa Zone	2947	1154	928	378	*	*	*	-
Arba Minch Zuria	400	344	*	-	-	-	-	-
Boreda	*	*	-	-	-	-	-	-
Mirab Abaya	124	73	*	-	-	-	-	-
Chencha	-	-	-	-	-	-	-	-
Kemba	*	*	131	*	*	*	*	-
Bonkie	*	*	*	*	-	-	-	-
Dita	*	*	-	-	-	-	-	-
Daramalo	*	-	*	-	-	-	-	-
Kucha	*	*	*	-	-	-	-	-
Gofa Zuria	358	*	*	-	-	-	-	-
Zala	421	104	230	79	*	-	-	-
Uba Deber Tsehay	527	134	154	163	65	*	-	-
Melekoza	*	*	-	-	-	-	-	-
Bench-Maji Zone	773	645	127	-	-	-	-	-
Shewa Bench	115	*	*	-	-	-	-	-
Bench	*	*	-	-	-	-	-	-
Bero	15	15	-	-	-	-	-	-
Maji	38	38	-	-	-	-	-	-
Menit Goldia	97	97	-	-	-	-	-	-
Menit Shasha	346	283	63	-	-	-	-	-
Sheko	47	47	-	-	-	-	-	-
Yem Special Wereda Zone	-	-	-	-	-	-	-	-
Yem	-	-	-	-	-	-	-	-
Amaro Special Wereda	*	*	*	-	-	*	-	-
Amaro	*	*	*	-	-	*	-	-
Burji Special Wereda Zone	84	*	*	*	-	*	-	-
Burji	84	*	*	*	-	*	-	-
Konso Special Wereda Zone	*	*	*	*	*	-	-	-
Konso	*	*	*	*	*	-	-	-
Derashe Special Wereda Zone	469	214	156	*	-	-	-	-
Derashe	469	214	156	*	-	-	-	-
Dawro Zone	573	478	96	-	-	-	-	-
Mareka	291	291	-	-	-	-	-	-
Gena Boset	*	*	*	-	-	-	-	-
Loma	*	*	*	-	-	-	-	-
Isara	40	*	*	-	-	-	-	-
Tocha	111	93	*	-	-	-	-	-
Basketo Special Wereda Zone	-	-	-	-	-	-	-	-
Basketo	-	-	-	-	-	-	-	-
Konta Special Wereda Zone	*	*	*	-	-	-	-	-
Konta	*	*	*	-	-	-	-	-

TABLE 4.5 NUMBER OF AGRICULTURAL HOLDERS UNDER CROP AND LIVESTOCK HOLDINGS BY GEOGRAPHIC AREA AND SIZE OF HOLDING

BOTH RURAL AND URBAN HOLDINGS

Geographic Area	All Number	Number of holders under Crop and Livestock holdings by size of holding (In hectares)						
		Under 0.10	0.1 - 0.50	0.51 - 1.00	1.01 - 2.00	2.01 – 5.00	5.01 - 10	Over 10
SNNP Region	2037728	135804	914812	565703	327346	88877	4209	978
Guraghe Zone	334316	13781	131156	109610	64324	14212	762	*
Goro	17732	1981	6014	3480	3673	2392	*	*
Ezha	19061	730	10127	6097	1867	*	-	-
Kokir Gedebano Gutazer	16887	595	7907	5019	2544	822	-	-
Sodo	21889	823	8098	5762	5046	1999	162	-
Meskanena Mareko	42776	1790	17710	15309	7124	835	-	*
Selti	25293	938	10104	9325	4380	547	-	-
Gumer	36117	589	12445	14440	7302	1289	*	-
Cheha	24076	2420	14501	5589	1342	224	-	-
Enemorna Eaner	38045	1455	17242	12142	6366	838	-	*
Dalocha	27266	845	4756	9101	10259	2244	*	*
Lanfro	18905	192	4307	6874	6079	1420	*	-
Akililina Mohor	16863	656	7129	5446	2427	521	*	*
Alicho Wuriro	19345	532	7146	7426	3745	471	*	-
Endegagn	10059	237	3671	3599	2170	369	*	-
Hadiya Zone	196030	4729	61660	68724	48807	11802	*	*
Misha (Konteb)	51220	604	12819	16792	15487	5367	*	*
Lemo	56867	2272	20102	21845	10545	2026	*	-
Badawacho	34580	1046	11296	12300	8687	1243	-	*
Soro	53362	808	17443	17787	14089	3166	*	-
Kembata Alaba Tembaro Zone	143389	6648	54023	47696	28816	6000	*	*
Omo Sheleko	24005	813	8980	8517	4508	1186	-	-
Angacha	28140	1441	14018	8527	3819	335	-	-
Kedida Gamela	25331	2047	13229	7203	2363	*	*	*
Alaba	42343	701	7153	15101	15442	3759	*	-
Kacha Bira	23569	1646	10643	8348	2685	239	*	*
Sidama Zone	420536	35497	256384	93058	29392	6097	*	16
Shebedino	89713	6176	56700	22302	3622	*	-	*
Awasa	57370	5198	32477	12673	5366	1562	*	-
Arbegona	34188	3917	20166	6384	3199	522	-	-
Dale	54377	4918	37841	8764	2251	603	-	-
Aleta Wendo	52151	3990	32322	11136	4188	511	-	*
Dara	19572	3448	11725	2703	1385	*	-	-
Hula	44781	2026	22432	14231	4806	1286	-	-
Bensa	42584	3328	27151	9663	2351	*	-	7
Aroresa	25800	2496	15570	5202	2223	*	-	-
Gedio Zone	73575	13494	37700	14628	6318	1386	*	*
Wenago	17051	5864	8998	1851	159	*	-	-
Yirgachefe	14560	3367	8552	2115	359	*	-	-
Kochera	26868	2360	11779	7751	4383	595	-	-
Bule	15096	1904	8370	2912	1417	445	*	*
Wolayita Zone	211744	13583	108579	57752	25568	5812	305	143
Sodo Zuria	27614	1336	11114	9171	4643	1351	-	-
Boloso Sore	43177	3034	27065	10276	2414	*	*	101
Damot Gale	40902	2524	21702	11811	4454	411	-	-
Damot Wayde	27791	1581	13049	7960	4197	960	*	-
Kindo Koysha	32022	2543	17136	7866	3706	679	*	*
Offa	26157	2083	14420	6285	2908	461	-	-
Humbo	14081	483	4095	4383	3246	1669	*	-
South Omo Zone	50739	3133	22312	15983	7683	1611	*	-
Selamago	1716	190	836	490	184	*	-	-
Bako Gazer	29800	2315	13291	9245	4346	603	-	-
Gelila	9876	537	5537	2790	857	155	-	-
Hamer	4065	71	1042	1584	862	497	*	-
Kuraz	*	-	*	-	-	-	-	-
Bena Tsemay	5280	*	1604	1874	1433	341	*	-
Sheka Zone	23013	1342	7764	7041	5193	1660	*	*
Masha	5309	457	1337	1367	1536	607	-	*

TABLE 4.5 (CONTINUED)

Geographic Area	All Number	Number of holders under Crop and Livestock holdings by size of holding (In hectares)						
		Under 0.10	0.1 - 0.50	0.51 - 1.00	1.01 - 2.00	2.01 – 5.00	5.01 - 10	Over 10
Anderacha	3195	196	1299	1119	501	79	-	-
Yeki	14509	689	5128	4556	3155	974	*	*
Kaffa Zone	128326	8413	33311	35669	34651	15423	851	9
Telo	11545	504	2364	3705	3550	1367	*	-
Chata	5435	357	1593	1636	1480	353	*	-
Decha	20351	1086	6943	5792	4902	1552	*	-
Menjiwo	17197	533	3440	5032	5548	2571	*	-
Gimbo	12423	1307	3272	2839	3345	1608	*	*
Gewata	9462	327	2001	2443	2679	1916	96	-
Chena	23435	2993	7789	6017	4207	2104	324	-
Bita	9703	514	1946	2860	2815	1474	95	-
Gesha Daka	12099	505	2525	3413	4143	1470	*	-
Saylem	6677	286	1437	1932	1982	1008	28	*
Gamo Gofa Zone	206290	14006	96037	53277	32591	9290	925	*
Arba Minch Zuria	20487	1974	10232	4531	3096	652	*	-
Boreda	9210	452	3884	2703	1631	492	*	-
Mirab Abaya	7282	701	3560	1796	915	311	-	-
Chencha	18041	3063	11940	2588	433	*	-	-
Kemba	20082	531	6586	5617	4838	2316	161	*
Bonkie	21420	693	10729	6407	2696	896	-	-
Dita	12117	1037	8342	2321	396	*	-	-
Daramalo	9862	719	6032	2185	778	147	-	-
Kucha	22791	1210	10189	7310	3493	524	*	-
Gofa Zuria	33005	1698	10299	8849	9111	2670	*	*
Zala	6643	315	2851	1924	1131	422	-	-
Uba Deber Tsehay	7187	399	2929	1795	1673	380	*	-
Melekoza	18163	1215	8464	5251	2400	443	*	*
Bench-Maji Zone	84648	11100	46115	19249	7112	958	*	1
Shewa Bench	17924	1972	9879	4023	1806	226	*	-
Bench	41662	5249	21437	10724	3831	333	*	1
Bero	1086	325	688	57	7	*	*	-
Maji	3854	689	2474	530	136	26	-	-
Menit Goldia	8481	680	4952	2128	672	*	-	-
Menit Shasha	4173	1143	2791	222	*	-	-	-
Sheko	7468	1042	3895	1565	642	321	*	-
Yem Special Wereda Zone	13195	317	1488	3453	5557	2361	*	-
Yem	13195	317	1488	3453	5557	2361	*	-
Amaro Special Wereda	18592	882	10007	5123	2141	439	-	-
Amaro	18592	882	10007	5123	2141	439	-	-
Burji Special Wereda Zone	5701	180	1178	1677	1826	841	-	-
Burji	5701	180	1178	1677	1826	841	-	-
Konso Special Wereda Zone	26495	1302	8957	7261	6252	2545	*	*
Konso	26495	1302	8957	7261	6252	2545	*	*
Derashe Special Wereda Zone	14314	678	4375	3751	3639	1731	*	-
Derashe	14314	678	4375	3751	3639	1731	*	-
Dawro Zone	65879	5306	25301	16113	13484	5314	338	*
Mareka	15180	1518	6492	3738	2619	768	*	*
Gena Boset	12176	409	3746	3535	3180	1291	*	-
Loma	16261	874	5926	3482	3746	2030	183	*
Isara	9615	1065	3941	2364	1624	623	-	-
Tocha	12645	1441	5197	2994	2315	602	96	-
Basketo Special Wereda Zone	6897	250	3351	2310	874	112	-	-
Basketo	6897	250	3351	2310	874	112	-	-
Konta Special Wereda Zone	14052	1164	5114	3325	3119	1284	*	-
Konta	14052	1164	5114	3325	3119	1284	*	-

TABLE 4.5.1 RURAL HOLDINGS

Geographic Area	All Number	Number of holders under Crop and Livestock holdings by size of holding (In hectares)						
		Under 0.10	0.1 - 0.50	0.51 - 1.00	1.01 - 2.00	2.01 – 5.00	5.01 - 10	Over 10
SNNP Region	2000050	121837	899273	560435	325235	88364	4100	806
Guraghe Zone	329421	12014	129666	108614	63805	14110	755	*
Goro	17459	1781	5996	3469	3646	2375	*	*
Ezha	18748	562	9993	6092	1861	*	-	-
Kokir Gedebano Gutazer	16864	589	7897	5016	2539	822	-	-
Sodo	21525	669	8019	5702	4983	1991	162	-
Meskanena Mareko	40426	1243	17025	14578	6789	791	-	-
Selti	25045	819	10015	9303	4362	547	-	-
Gumer	35698	432	12227	14425	7292	1276	*	-
Cheha	23909	2256	14499	5589	1340	224	-	-
Enemorna Eaner	37801	1309	17148	12140	6366	838	-	-
Dalocha	27005	762	4659	9046	10244	2239	*	-
Lanfro	18672	167	4242	6784	6040	1406	*	-
Akililina Mohor	16863	656	7129	5446	2427	521	*	*
Alicho Wuriro	19345	532	7146	7426	3745	471	*	-
Endegagn	10059	237	3671	3599	2170	369	*	-
Hadiya Zone	189667	3071	59091	67236	48241	11743	*	*
Misha (Konteb)	50198	435	12267	16582	15416	5356	*	*
Lemo	53272	1193	18892	20976	10150	1988	*	-
Badawacho	33808	851	10878	12163	8674	1243	-	-
Soro	52389	593	17054	17515	14001	3157	*	-
Kembata Alaba Tembaro	139683	5152	52341	47345	28677	5980	*	-
Omo Sheleko	23471	682	8694	8433	4485	1178	-	-
Angacha	27234	1181	13536	8393	3790	335	-	-
Kedida Gamela	24325	1452	12843	7190	2359	*	-	-
Alaba	42023	665	7046	15001	15375	3747	*	-
Kacha Bira	22630	1172	10222	8329	2668	239	-	-
Sidama Zone	415916	33774	254105	92629	29252	6063	*	-
Shebedino	89206	5889	56498	22291	3622	*	-	-
Awasa	56547	5017	32005	12564	5308	1560	*	-
Arbegona	33642	3674	19923	6338	3184	522	-	-
Dale	53543	4527	37437	8738	2239	601	-	-
Aleta Wendo	51679	3840	32077	11081	4180	502	-	-
Dara	19248	3328	11588	2658	1373	*	-	-
Hula	44329	1841	22224	14194	4787	1283	-	-
Bensa	42216	3242	26932	9615	2346	*	-	-
Aroresa	25507	2416	15420	5150	2211	*	-	-
Gedio Zone	72019	12692	37058	14562	6300	1372	*	-
Wenago	16396	5444	8772	1848	*	*	-	-
Yirgachefe	14471	3313	8525	2113	359	*	-	-
Kochera	26456	2236	11555	7702	4378	586	-	-
Bule	14695	1700	8207	2900	1410	445	*	-
Wolayita Zone	206805	12210	105710	57325	25468	5752	297	*
Sodo Zuria	26507	893	10548	9090	4632	1344	-	-
Boloso Sore	41255	2629	25862	10119	2387	*	-	-
Damot Gale	40146	2331	21193	11781	4438	404	-	-
Damot Wayde	27516	1472	12915	7937	4188	960	*	-
Kindo Koysha	31621	2424	16925	7807	3700	674	*	*
Offa	25865	2053	14229	6249	2887	447	-	-
Humbo	13894	409	4038	4342	3237	1665	*	-
South Omo Zone	49810	2693	21899	15930	7664	1605	*	-
Selàmago	1716	190	836	490	184	*	-	-
Bako Gazer	28959	1920	12912	9201	4327	598	-	-
Gelila	9876	537	5537	2790	857	155	-	-
Hamer	3979	*	1009	1575	862	497	*	-
Kuraz*	-	-	-	-	-	-	-	-
Bena Tsemay	5280	*	1604	1874	1433	341	*	-
Sheka Zone	22084	918	7347	6982	5177	1654	-	*
Masha	4876	179	1190	1361	1534	607	-	*
Anderacha	3066	141	1236	1111	501	77	-	-

TABLE 4.5.1 (CONTINUED)

Geographic Area	All Number	Number of holders under Crop and Livestock holdings by size of holding (In hectares)						
		Under 0.10	0.1 - 0.50	0.51 - 1.00	1.01 - 2.00	2.01 – 5.00	5.01 - 10	Over 10
Yeki	14142	599	4920	4511	3141	971	-	-
Kaffa Zone	124994	6819	32556	35102	34391	15321	806	-
Telo	11288	410	2311	3652	3497	1362	*	-
Chata	5435	357	1593	1636	1480	353	*	-
Decha	20139	950	6895	5778	4893	1547	*	-
Menjiwo	17033	480	3411	4992	5508	2567	*	-
Gimbo	11161	514	3017	2707	3301	1580	*	-
Gewata	9427	306	1997	2436	2677	1916	96	-
Chena	22527	2732	7538	5778	4120	2062	*	-
Bita	9598	497	1936	2815	2794	1464	92	-
Gesha Daka	11947	412	2473	3407	4143	1470	*	-
Saylem	6440	161	1384	1901	1978	1000	*	-
Gamo Gofa Zone	203692	12799	95176	52918	32474	9243	919	*
Arba Minch Zuria	20338	1918	10185	4501	3088	645	-	-
Boreda	9068	385	3842	2678	1624	492	*	-
Mirab Abaya	7271	695	3554	1796	915	311	-	-
Chencha	17220	2515	11703	2563	422	*	-	-
Kemba	19916	462	6502	5609	4833	2316	161	*
Bonkie	21240	594	10650	6404	2696	896	-	-
Dita	12089	1037	8327	2314	394	*	-	-
Daramalo	9780	707	6003	2144	778	147	-	-
Kucha	22675	1117	10167	7310	3493	524	*	-
Gofa Zuria	32498	1551	10125	8707	9073	2663	*	*
Zala	6614	312	2824	1924	1131	422	-	-
Uba Deber Tsehay	7059	306	2894	1795	1673	380	*	-
Melekoza	17924	1200	8399	5173	2355	413	*	*
Bench-Maji Zone	83167	10297	45557	19174	7091	944	*	-
Shewa Bench	17706	1922	9748	3990	1800	226	*	-
Bench	41023	4671	21385	10718	3831	333	*	-
Bero	944	309	594	41	-	-	-	-
Maji	3711	635	2389	524	136	26	-	-
Menit Goldia	8271	605	4822	2124	672	*	-	-
Menit Shasha	4105	1129	2745	218	*	-	-	-
Sheko	7407	1025	3875	1559	638	311	-	-
Yem Special Wereda Zone	12972	234	1439	3395	5532	2353	*	-
Yem	12972	234	1439	3395	5532	2353	*	-
Amaro Special Wereda	18436	843	9923	5098	2138	433	-	-
Amaro	18436	843	9923	5098	2138	433	-	-
Burji Special Wereda Zone	5541	168	1132	1607	1794	839	-	-
Burji	5541	168	1132	1607	1794	839	-	-
Konso Special Wereda Zone	26168	1274	8761	7205	6211	2541	*	*
Konso	26168	1274	8761	7205	6211	2541	*	*
Derashe Special Wereda Zone	14014	558	4244	3736	3606	1728	*	-
Derashe	14014	558	4244	3736	3606	1728	*	-
Dawro Zone	65280	5109	25063	16018	13442	5290	338	*
Mareka	14990	1488	6406	3716	2592	744	*	-
Gena Boset	12104	409	3736	3486	3167	1291	*	-
Loma	16204	855	5904	3469	3743	2030	183	*
Isara	9383	964	3820	2353	1624	623	-	-
Tocha	12599	1394	5197	2994	2315	602	96	-
Basketo Special Wereda Zone	6651	190	3201	2277	870	112	-	-
Basketo	6651	190	3201	2277	870	112	-	-
Konta Special Wereda Zone	13734	1020	5005	3280	3103	1280	*	-
Konta	13734	1020	5005	3280	3103	1280	*	-

TABLE 4.5.2 URBAN HOLDINGS

Geographic Area	All Number	Number of holders under Crop and Livestock holdings by size of holding (In hectares)						
		Under 0.10	0.1 - 0.50	0.51 - 1.00	1.01 - 2.00	2.01 – 5.00	5.01 - 10	Over 10
SNNP Region	37678	13967	15539	5268	2110	513	109	172
Guraghe Zone	4895	1767	1490	996	519	102	7	13
Goro	273	199	18	12	27	17	-	-
Ezha	313	168	134	*	*	-	-	-
Kokir Gedebano Gutazer	23	5	10	3	5	-	-	-
Sodo	364	154	79	60	63	8	-	-
Meskanena Mareko	2350	547	685	731	334	44	-	*
Selti	248	119	89	22	18	-	-	-
Gumer	419	158	218	15	10	13	*	-
Cheha	167	163	*	-	*	-	-	-
Enemorna Eaner	244	145	94	*	-	-	-	*
Dalocha	261	83	96	55	16	6	*	*
Lanfro	233	25	65	90	39	14	-	-
Hadiya Zone	6362	1657	2569	1489	566	58	*	*
Misha (Konteb)	1022	169	553	210	71	12	*	*
Lemo	3596	1078	1210	869	395	38	*	-
Badawacho	772	195	418	137	13	-	-	*
Soro	973	215	389	273	88	*	-	-
Kembata Alaba Tembaro Zone	3705	1495	1682	351	139	21	*	*
Omo Sheleko	533	131	286	85	24	*	-	-
Angacha	906	260	482	135	29	-	-	-
Kedida Gamela	1006	595	386	*	*	-	*	*
Alaba	320	35	107	100	66	12	-	-
Kacha Bira	940	474	421	*	*	-	*	*
Sidama Zone	4619	1722	2278	429	140	34	-	16
Shebedino	508	288	201	11	-	*	-	*
Awasa	823	182	471	109	59	*	-	-
Arbegona	546	243	242	46	*	-	-	-
Dale	834	391	404	26	11	*	-	-
Aleta Wendo	471	150	245	55	8	*	-	*
Dara	324	120	137	45	12	*	-	-
Hula	452	185	208	38	18	*	-	-
Bensa	368	86	220	48	*	3	-	7
Aroresa	292	79	150	51	11	-	-	-
Gedio Zone	1557	802	641	66	18	14	*	*
Wenago	655	420	226	*	5	-	-	-
Yirgachefe	89	54	27	3	-	*	-	-
Kochera	412	124	225	49	5	*	-	-
Bule	401	204	164	12	*	-	*	*
Wolayita Zone	4939	1373	2869	427	101	60	*	101
Sodo Zuria	1108	443	565	81	12	*	-	-
Boloso Sore	1922	405	1204	157	27	23	*	101
Damot Gale	756	193	508	31	*	*	-	-
Damot Wayde	275	109	134	22	10	-	-	-
Kindo Koysha	401	119	211	59	*	*	-	-
Offa	291	30	191	36	21	14	-	-
Humbo	186	74	57	41	*	*	*	-
South Omo Zone	929	439	413	52	19	*	-	-
Selamago	-	-	-	-	-	-	-	-
Bako Gazer	842	395	379	44	19	*	-	-
Hamer	86	45	33	*	-	-	-	-
Kuraz	*	-	*	-	-	-	-	-
Sheka Zone	928	424	417	59	16	*	*	*
Masha	433	279	146	*	*	-	-	-
Anderacha	129	55	63	8	-	*	-	-
Yeki	366	90	208	44	14	*	*	*
Kaffa Zone	3332	1594	755	568	260	102	45	9
Telo	257	95	53	52	52	*	-	-
Decha	212	136	48	14	9	*	-	-
Menjiwo	165	53	29	39	40	*	-	-

TABLE 4.5.2 (CONTINUED)

Geographic Area	All Number	Number of holders under Crop and Livestock holdings by size of holding (In hectares)						
		Under 0.10	0.1 - 0.50	0.51 - 1.00	1.01 - 2.00	2.01 – 5.00	5.01 - 10	Over 10
Gimbo	1262	792	255	132	44	28	*	*
Gewata	35	21	5	7	2	-	-	-
Chena	908	262	250	240	88	42	27	-
Bita	105	17	*	45	21	*	*	-
Gesha Daka	152	93	52	6	-	-	-	-
Saylem	237	125	53	32	*	*	11	*
Gamo Gofa Zone	2598	1208	861	360	117	47	*	-
Arba Minch Zuria	149	56	46	29	9	*	*	-
Boreda	141	67	42	26	*	-	-	-
Mirab Abaya	11	*	*	-	-	-	-	-
Chencha	821	548	237	25	*	-	-	-
Kemba	166	69	84	8	*	-	-	-
Bonkie	181	99	79	*	-	-	-	-
Dita	27	-	15	8	2	2	-	-
Daramalo	83	12	30	41	-	-	-	-
Kucha	115	94	22	-	-	-	-	-
Gofa Zuria	507	147	174	141	38	7	-	-
Zala	29	3	27	-	-	-	-	-
Uba Deber Tsehay	128	93	35	-	-	-	-	-
Melekoza	239	15	65	78	46	31	*	-
Bench-Maji Zone	1482	803	559	75	21	14	9	1
Shewa Bench	218	50	130	32	*	-	-	-
Bench	638	578	52	*	-	-	1	1
Bero	142	16	94	16	7	*	*	-
Maji	144	53	85	*	-	-	-	-
Menit Goldia	210	75	130	*	-	-	-	-
Menit Shasha	68	14	46	4	4	-	-	-
Sheko	61	17	20	*	*	10	*	-
Yem Special Wereda Zone	223	83	50	58	25	8	-	-
Yem	223	83	50	58	25	8	-	-
Amaro Special Wereda	156	39	84	25	*	*	-	-
Amaro	156	39	84	25	*	*	-	-
Burji Special Wereda Zone	160	11	46	69	31	*	-	-
Burji	160	11	46	69	31	*	-	-
Konso Special Wereda Zone	327	29	196	56	42	*	-	-
Konso	327	29	196	56	42	*	-	-
Derashe Special Wereda Zone	301	120	131	15	32	*	-	-
Derashe	301	120	131	15	32	*	-	-
Dawro Zone	599	197	238	95	42	24	-	*
Mareka	191	30	85	22	27	24	-	*
Gena Boset	72	-	10	49	13	-	-	-
Loma	57	19	22	14	3	-	-	-
Isara	232	101	121	*	-	-	-	-
Tocha	47	47	-	-	-	-	-	-
Basketo Special Wereda Zone	246	60	150	33	*	-	-	-
Basketo	246	60	150	33	*	-	-	-
Konta Special Wereda Zone	318	144	109	45	16	*	-	-
Konta	318	144	109	45	16	*	-	-

TABLE 4.6 NUMBER OF AGRICULTURAL HOUSEHOLD MEMBERS AND AGRICULTURAL HOUSEHOLDS BY SIZE OF HOLDING

BOTH RURAL AND URBAN HOLDINGS

Size of Holdings	All		Number of Households				
	Number of Members	Number of Household s	Households with One Member	Households with 2-3 Members	Households with 4-5 Members	Households with 6-9 Members	Households with 10 or More Members
All Holdings	12283001	2387932	65523	539002	829004	861621	92783
Under 0.10 Hectare	865548	219644	18773	85658	71555	40389	3270
0.10 – 0.50 Hectare	5236563	1104277	37061	295936	416171	330727	24383
0.51 – 1.00 Hectare	3360506	612124	7035	108458	212783	257529	26319
1.01 – 2.00 Hectares	2128482	350560	2395	41566	104223	177349	25027
2.01 – 5.00 Hectares	652505	95875	252	6880	23083	53044	12617
5.01 – 10.00 Hectares	32939	4437	1	349	912	2221	953
Over 10 Hectares	6457	1015	*	*	*	362	*

TABLE 4.6.1 RURAL HOLDINGS

Size of Holdings	All		Number of Households				
	Number of Members	Number of Household s	Households with One Member	Households with 2-3 Members	Households with 4-5 Members	Households with 6-9 Members	Households with 10 or More Members
All Holdings	12009465	2338809	64196	529604	814203	841284	89522
Under 0.10 Hectare	762809	200432	18032	81600	65631	32999	2170
0.10 – 0.50 Hectare	5124481	1084108	36637	292070	409989	322265	23148
0.51 – 1.00 Hectare	3323140	605778	6924	107475	210934	254614	25831
1.01 – 2.00 Hectares	2112612	348093	2359	41221	103638	176216	24659
2.01 – 5.00 Hectares	648880	95278	245	6794	22896	52794	12550
5.01 – 10.00 Hectares	32280	4314	-	323	877	2161	953
Over 10 Hectares	5263	806	-	*	*	*	*

TABLE 4.6.2 URBAN HOLDINGS

Size of Holdings	All		Number of Households				
	Number of Members	Number of Household s	Households with One Member	Households with 2-3 Members	Households with 4-5 Members	Households with 6-9 Members	Households with 10 or More Members
All Holdings	273536	49123	1327	9398	14801	20337	3261
Under 0.10 Hectare	102738	19212	741	4057	5923	7390	1100
0.10 – 0.50 Hectare	112083	20169	424	3866	6182	8462	1235
0.51 – 1.00 Hectare	37367	6346	111	983	1848	2915	489
1.01 – 2.00 Hectares	15870	2467	36	346	585	1133	368
2.01 – 5.00 Hectares	3625	597	*	87	187	250	67
5.01 – 10.00 Hectares	659	123	1	26	35	61	-
Over 10 Hectares	1193	209	*	34	41	126	*

TABLE 4.7 POPULATION IN AGRICULTURAL HOUSEHOLDS BY GEOGRAPHIC AREA AND SIZE OF HOLDING

BOTH RURAL AND URBAN HOLDINGS

Geographic Area	All Members	Population in Agricultural Households by size of holding (In hectares)						
		Under 0.10	0.1 - 0.50	0.51 - 1.00	1.01 - 2.00	2.01 - 5.00	5.01 - 10	Over 10
SNNP Region	12283001	865548	5236563	3360506	2128482	652505	32939	6457
Guraghe Zone	1798007	83947	648506	574988	380843	101122	6172	*
Goro	114055	13135	35470	21187	24254	18287	*	*
Ezha	99843	3589	50524	33457	10616	*	-	-
Kokir Gedebano Gutazer	92463	2847	40622	28129	15659	5206	-	-
Sodo	123132	6542	39245	29985	30722	14649	1989	-
Meskanena Mareko	260827	14592	97187	90986	48974	8971	-	117
Selti	136717	4679	51671	49186	27235	3946	-	-
Gumer	178259	3706	55414	70664	40345	7660	*	-
Cheha	125816	15537	71124	30424	7500	1231	-	-
Enemorna Eaner	179932	8090	77972	58573	31192	4093	-	*
Dalocha	144246	3189	20850	42657	60797	16322	*	*
Lanfro	99121	1227	19648	32002	35081	10675	*	*
Akililina Mohor	88551	2972	35014	29702	14523	3201	*	*
Alicho Wuriro	102166	2440	36130	38939	21648	2885	*	-
Endegagn	52879	1401	17636	19097	12298	2339	*	-
Hadiya Zone	1189275	30122	332641	387639	339528	96368	*	*
Misha (Konteb)	321767	4887	70825	92017	109220	42840	*	*
Lemo	327106	13229	100989	122724	72715	17039	*	-
Badawacho	201506	5697	57614	65939	60724	11497	-	*
Soro	338896	6308	103213	106959	96869	24992	*	-
Kembata Alaba Tembaro Zone	811661	34621	281919	266025	183007	45002	*	*
Omo Sheleko	143261	5036	47957	49481	31098	9688	-	-
Angacha	167707	7445	75367	53905	27936	3054	-	-
Kedida Gamela	151625	11286	73821	45075	18000	*	*	*
Alaba	216912	3221	31974	68579	85482	26655	*	-
Kacha Bira	132156	7634	52799	48985	20492	2195	*	*
Sidama Zone	2649413	204855	1557793	629147	210934	45826	*	113
Shebedino	577137	34128	362702	146274	26951	*	-	*
Awasa	379909	35565	200656	92144	38619	12179	*	-
Arbegona	192823	16237	108082	43700	21394	3410	-	-
Dale	367954	36839	250932	59904	16214	4066	-	-
Aleta Wendo	337593	22896	196499	81490	32549	4123	-	*
Dara	134945	23014	83155	17619	9561	*	-	-
Hula	258734	7310	116247	90945	33821	10411	-	-
Bensa	250719	15836	153066	63749	17634	*	-	49
Aroresa	149599	13030	86455	33323	14191	2600	-	-
Gedio Zone	708013	161035	369968	119535	47525	9679	*	*
Wenago	211441	76958	112687	17267	2880	*	-	-
Yirgachefe	167631	44880	98723	20111	2628	*	-	-
Kochera	222041	22183	101458	61838	32575	3987	-	-
Bule	106900	17014	57100	20318	9443	2754	*	*
Wolayita Zone	1288169	82159	625703	360486	174850	41297	2534	1140
Sodo Zuria	195920	11378	78947	61354	34977	9263	-	-
Boloso Sore	286203	23690	173408	66973	19421	*	*	715
Damot Gale	231894	13270	114609	70799	28959	4257	-	-
Damot Wayde	168438	11301	75654	48617	26576	5758	*	-
Kindo Koysha	171152	9508	85147	46411	24877	4387	*	*
Offa	134254	8991	69751	34483	17841	3188	-	-
Humbo	100308	4021	28187	31849	22198	12470	*	-
South Omo Zone	343042	30653	135143	106037	58492	12536	181	-
Selamago	16862	5901	6852	2888	1116	*	-	-
Bako Gazer	189293	20262	77364	58070	29652	3945	-	-
Gelila	49559	2385	25155	15554	5317	1149	-	-
Hamer	45360	1529	12099	15389	11430	4788	126	-
Kuraz	*	-	*	-	-	-	-	-
Bena Tsemay	41959	575	13665	14137	10977	2549	*	-
Sheka Zone	157546	9488	53305	45814	36168	12715	*	*
Masha	31247	2778	7399	7840	9049	4150	-	*
Anderacha	19948	1030	7722	6879	3749	567	-	-

TABLE 4.7 (CONTINUED)

Geographic Area	All Members	Population in Agricultural Households by size of holding (In hectares)						
		Under 0.10	0.1 - 0.50	0.51 - 1.00	1.01 - 2.00	2.01 - 5.00	5.01 - 10	Over 10
Yeki	106351	5680	38184	31096	23370	7999	*	*
Kaffa Zone	701244	44452	156961	184453	202229	106814	6289	*
Telo	60657	1987	9983	17247	21331	9625	*	-
Chata	27817	1797	7300	8082	8229	2300	*	-
Decha	109115	5069	32574	31018	29454	10600	*	-
Menjiwo	86175	2185	14226	24474	26779	18094	*	-
Gimbo	75577	9642	16131	16635	20800	11950	*	*
Gewata	53632	2987	8866	12490	16050	12605	635	-
Chena	128110	13480	37841	32719	27114	14607	2349	-
Bita	53735	2258	11122	14470	15392	9652	841	-
Gesha Daka	69469	2919	12212	17765	25357	10773	*	-
Saylem	36957	2127	6706	9553	11722	6608	218	*
Gamo Gofa Zone	1216108	79877	526450	320586	213936	67109	7098	*
Arba Minch Zuria	134179	14234	59761	30113	25033	5031	*	-
Boreda	55562	2654	20459	17250	11221	3686	*	-
Mirab Abaya	58715	5778	27456	15066	8282	2117	*	-
Chencha	99716	16753	64228	14966	3555	*	-	-
Kemba	122444	2496	36236	32373	31348	17815	1979	*
Bonkie	121579	3849	55788	38009	17702	6232	-	-
Dita	71150	5073	46527	16546	2852	*	-	-
Daramalo	56336	3587	32310	13891	5543	*	-	-
Kucha	124564	5450	52594	40410	21313	4140	*	-
Gofa Zuria	178700	9015	48380	48218	52714	17466	*	*
Zala	42498	2212	16826	12700	7675	3084	-	-
Uba Deber Tsehay	49074	3062	19267	11695	11471	3433	*	-
Melekoza	101592	5713	46618	29350	15226	2735	*	*
Bench-Maji Zone	425855	48509	220406	106035	42015	8130	*	5
Shewa Bench	85299	7735	45396	20394	10024	1712	*	-
Bench	203537	19669	97988	59337	22719	3213	*	5
Bero	5399	1466	3507	295	64	*	*	-
Maji	20347	3708	12194	3358	1004	83	-	-
Menit Goldia	45527	3472	26051	11958	3640	*	-	-
Menit Shasha	23574	7168	14769	1524	*	-	-	-
Sheko	42173	5292	20502	9168	4453	2679	*	-
Yem Special Wereda Zone	72322	1591	6345	17379	31863	15050	*	-
Yem	72322	1591	6345	17379	31863	15050	*	-
Amaro Special Wereda	121615	7039	59482	34477	16427	4190	-	-
Amaro	121615	7039	59482	34477	16427	4190	-	-
Burji Special Wereda Zone	41893	1305	8592	12392	13322	6281	-	-
Burji	41893	1305	8592	12392	13322	6281	-	-
Konso Special Wereda Zone	189188	8505	60769	51576	44825	21661	*	*
Konso	189188	8505	60769	51576	44825	21661	*	*
Derashe Special Wereda	115759	5882	31889	28922	30951	16501	1614	-
Derashe	115759	5882	31889	28922	30951	16501	1614	-
Dawro Zone	341264	24867	115697	84337	78670	35035	2500	*
Mareka	77319	7433	28753	19658	16039	5067	*	*
Gena Boset	65022	2022	16745	18868	18796	8516	*	-
Loma	85491	5022	26032	18247	21535	13096	*	*
Isara	48058	4150	18258	11987	9281	4382	-	-
Tocha	65374	6241	25908	15577	13020	3973	*	-
Basketo Special Wereda	44629	1727	21564	14599	6071	668	-	-
Basketo	44629	1727	21564	14599	6071	668	-	-
Konta Special Wereda Zone	67998	4914	23431	16079	16825	6520	*	-
Konta	67998	4914	23431	16079	16825	6520	*	-

TABLE 4.7.1 RURAL HOLDINGS

Geographic Area	All Members	Number of Members By size of holding (In hectares)						
		Under 0.10	0.1 - 0.50	0.51 - 1.00	1.01 - 2.00	2.01 - 5.00	5.01 - 10	Over 10
SNNP Region	12009465	762809	5124481	3323140	2112612	648880	32280	5263
Guraghe Zone	1759653	70534	637204	566529	376743	100266	6116	*
Goro	111795	11483	35298	21063	24059	18171	*	*
Ezha	98195	2713	49800	33435	10589	*	-	-
Kokir Gedebano Gutazer	92361	2816	40585	28116	15638	5206	-	-
Sodo	120798	5588	38717	29607	30340	14556	1989	-
Meskanena Mareko	240057	9358	91261	84646	46270	8523	-	-
Selti	134811	3964	50838	48928	27134	3946	-	-
Gumer	175987	2856	54233	70577	40299	7600	*	-
Cheha	124620	14358	71109	30424	7497	1231	-	-
Enemorna Eaner	178313	7104	77360	58564	31192	4093	-	-
Dalocha	142232	2505	20157	42240	60632	16284	*	-
Lanfro	96889	976	19067	31189	34625	10574	*	-
Akililina Mohor	88551	2972	35014	29702	14523	3201	*	*
Alicho Wuriro	102166	2440	36130	38939	21648	2885	*	-
Endegagn	52879	1401	17636	19097	12298	2339	*	-
Hadiya Zone	1144459	17279	315330	377468	335554	95970	*	*
Misha (Konteb)	315348	3778	67380	90680	108819	42754	*	*
Lemo	301805	4574	93203	116883	69992	16787	*	-
Badawacho	196154	4327	54785	64938	60605	11497	-	-
Soro	331152	4600	99962	104967	96137	24932	*	-
Kembata Alaba Tembaro Zone	783867	22841	269897	263512	181792	44825	*	-
Omo Sheleko	139286	4124	45807	48869	30881	9607	-	-
Angacha	161171	5447	71929	53061	27680	3054	-	-
Kedida Gamela	143897	6403	71141	44972	17971	*	-	-
Alaba	214309	2915	31115	67739	84968	26570	*	-
Kacha Bira	125203	3952	49905	48871	20292	2184	-	-
Sidama Zone	2614671	191954	1540570	626218	209606	45577	*	-
Shebedino	573182	31972	361066	146162	26951	*	-	-
Awasa	372924	34078	196693	91250	37997	12160	*	-
Arbegona	189585	14895	106484	43547	21249	3410	-	-
Dale	361278	33622	247796	59706	16114	4040	-	-
Aleta Wendo	334226	21709	194876	81107	32481	4054	-	-
Dara	132052	22018	81766	17294	9450	*	-	-
Hula	255983	6286	114918	90702	33686	10391	-	-
Bensa	247540	14770	151371	63449	17584	*	-	-
Aroresa	147900	12603	85602	33001	14094	2600	-	-
Gedio Zone	687393	150052	361859	118488	47269	9556	*	-
Wenago	199819	69871	108492	17031	2775	*	-	-
Yirgachefe	166011	43856	98232	20043	2628	*	-	-
Kochera	217339	20679	99118	61187	32455	3901	-	-
Bule	104223	15645	56017	20227	9410	2754	*	-
Wolayita Zone	1253402	72210	605562	357634	174116	40955	2499	*
Sodo Zuria	188882	8502	75426	60816	34909	9230	-	-
Boloso Sore	272186	20749	164430	65951	19220	*	-	-
Damot Gale	227085	11935	111512	70595	28856	4186	-	-
Damot Wayde	166251	10494	74536	48444	26487	5758	*	-
Kindo Koysha	168207	8598	83527	46041	24855	4366	*	*
Offa	132306	8808	68436	34291	17649	3122	-	-
Humbo	98486	3123	27695	31497	22140	12459	*	-
South Omo Zone	337431	28175	132577	105665	58355	12479	181	-
Selamago	16862	5901	6852	2888	1116	*	-	-
Bako Gazer	184279	18110	75005	57757	29518	3888	-	-
Gelila	49559	2385	25155	15554	5317	1149	-	-
Hamer	44772	1203	11900	15329	11427	4788	126	-
Kuraz*	-	-	-	-	-	-	-	-
Bena Tsemay	41959	575	13665	14137	10977	2549	*	-
Sheka Zone	151648	6874	50548	45465	36043	12684	-	*
Masha	28501	944	6530	7809	9036	4150	-	*
Anderacha	19212	778	7297	6833	3749	554	-	-
Yeki	103934	5153	36722	30822	23257	7980	-	-
Kaffa Zone	681714	34867	152709	181159	200715	106234	6031	-
Telo	59119	1499	9625	16922	21011	9577	*	-
Chata	27817	1797	7300	8082	8229	2300	*	-

TABLE 4.7.1 (CONTINUED)

Geographic Area	All Members	Number of Members By size of holding (In hectares)						
		Under 0.10	0.1 - 0.50	0.51 - 1.00	1.01 - 2.00	2.01 - 5.00	5.01 - 10	Over 10
Decha	107901	4258	32327	30931	29404	10580	*	-
Menjiwo	85345	1988	14037	24298	26545	18060	*	-
Gimbo	67731	4585	14694	15843	20467	11770	*	-
Gewata	53354	2796	8831	12444	16043	12605	635	-
Chena	122929	11858	36471	31302	26697	14392	*	-
Bita	53144	2189	11046	14207	15261	9614	827	-
Gesha Daka	68693	2424	11944	17754	25357	10773	*	-
Saylem	35683	1473	6433	9377	11699	6562	*	-
Gamo Gofa Zone	1198907	72470	520302	318245	213006	66786	7045	*
Arba Minch Zuria	132874	13842	59267	29831	24947	4986	-	-
Boreda	54657	2218	20202	17089	11170	3686	*	-
Mirab Abaya	58577	5751	27379	15048	8282	2117	-	-
Chencha	94459	13477	62485	14812	3471	*	-	-
Kemba	121411	2061	35744	32315	31301	17815	1979	*
Bonkie	120534	3319	55290	38000	17694	6232	-	-
Dita	70885	5050	46376	16478	2842	*	-	-
Daramalo	55811	3522	32121	13619	5543	*	-	-
Kucha	123585	4659	52406	40410	21313	4140	*	-
Gofa Zuria	175648	8336	47141	47333	52504	17428	*	*
Zala	42247	2180	16607	12700	7675	3084	-	-
Uba Deber Tsehay	48217	2424	19049	11695	11471	3433	*	-
Melekoza	100003	5632	46235	28914	14793	2509	*	*
Bench-Maji Zone	417598	44195	217185	105601	41868	8048	*	-
Shewa Bench	83999	7510	44576	20173	9990	1712	*	-
Bench	199861	16363	97655	59312	22719	3213	*	-
Bero	4639	1387	3053	199	-	-	-	-
Maji	19612	3480	11721	3324	1004	83	-	-
Menit Goldia	44434	3134	25320	11935	3640	*	-	-
Menit Shasha	23242	7108	14530	1513	*	-	-	-
Sheko	41812	5214	20330	9145	4425	2634	*	-
Yem Special Wereda Zone	71156	1087	6089	17131	31739	15017	*	-
Yem	71156	1087	6089	17131	31739	15017	*	-
Amaro Special Wereda	119968	6587	58593	34208	16422	4157	-	-
Amaro	119968	6587	58593	34208	16422	4157	-	-
Burji Special Wereda Zone	40742	1258	8216	11857	13134	6278	-	-
Burji	40742	1258	8216	11857	13134	6278	-	-
Konso Special Wereda Zone	186706	8324	59222	51263	44446	21599	*	*
Konso	186706	8324	59222	51263	44446	21599	*	*
Derashe Special Wereda Zone	113411	5008	30899	28740	30697	16453	1614	-
Derashe	113411	5008	30899	28740	30697	16453	1614	-
Dawro Zone	337198	23376	114184	83816	78350	34834	2500	*
Mareka	75707	7114	28051	19513	15816	4867	*	-
Gena Boset	64646	2022	16683	18633	18718	8516	*	-
Loma	85136	4913	25887	18166	21516	13096	*	*
Isara	46787	3541	17655	11929	9281	4382	-	-
Tocha	64921	5788	25908	15577	13020	3973	*	-
Basketo Special Wereda Zone	43160	1401	20674	14405	6011	668	-	-
Basketo	43160	1401	20674	14405	6011	668	-	-
Konta Special Wereda Zone	66380	4318	22861	15734	16746	6494	*	-
Konta	66380	4318	22861	15734	16746	6494	*	-

TABLE 4.7.2 URBAN HOLDINGS

Geographic Area	All Number	Number of members by size of holding (In hectares)						
		Less than 0.10	0.1 - 0.50	0.51 - 1.00	1.01 - 2.00	2.01 - 5.00	5.01 - 10	Over 10.00
SNNP Region	273536	102738	112083	37367	15870	3625	659	1193
Guraghe Zone	38354	13413	11302	8460	4099	856	56	168
Goro	2260	1653	172	125	195	116	-	-
Ezha	1648	876	724	*	*	-	-	-
Kokir Gedebano Gutazer	101	32	37	12	21	-	-	-
Sodo	2335	954	528	378	382	93	-	-
Meskanena Mareko	20770	5235	5927	6340	2704	449	-	117
Selti	1906	715	833	258	101	-	-	-
Gumer	2272	850	1181	87	46	59	49	-
Cheha	1196	1179	*	-	*	-	-	-
Enemorna Eaner	1619	985	612	*	-	-	-	*
Dalocha	2014	684	693	417	165	39	*	*
Lanfro	2233	251	581	813	457	101	-	*
Hadiya Zone	44816	12842	17312	10171	3974	398	*	*
Misha (Konteb)	6419	1109	3445	1337	401	87	*	*
Lemo	25301	8655	7786	5841	2722	252	*	-
Badawacho	5352	1370	2829	1001	119	-	-	*
Soro	7744	1708	3251	1993	731	*	-	-
Kembata Alaba Tembaro Zone	27793	11781	12022	2514	1215	177	*	*
Omo Sheleko	3974	913	2151	613	217	*	-	-
Angacha	6536	1997	3438	845	256	-	-	-
Kedida Gamela	7728	4883	2680	103	*	-	*	*
Alaba	2603	306	859	840	513	85	-	-
Kacha Bira	6953	3681	2894	*	*	*	*	*
Sidama Zone	34742	12901	17222	2929	1328	249	-	113
Shebedino	3954	2156	1636	112	-	*	-	*
Awasa	6985	1487	3963	894	622	*	-	-
Arbegona	3238	1341	1598	153	*	-	-	-
Dale	6676	3217	3136	198	99	*	-	-
Aleta Wendo	3366	1187	1623	383	68	*	-	*
Dara	2893	996	1389	325	110	*	-	-
Hula	2751	1024	1330	242	135	*	-	-
Bensa	3179	1066	1695	300	*	19	-	49
Aroresa	1699	427	852	322	*	-	-	-
Gedio Zone	20621	10983	8109	1046	256	124	*	*
Wenago	11622	7087	4195	236	104	-	-	-
Yirgachefe	1620	1024	492	68	-	*	-	-
Kochera	4701	1504	2340	651	120	*	-	-
Bule	2677	1369	1083	*	*	-	*	*
Wolayita Zone	34766	9949	20140	2852	734	342	*	715
Sodo Zuria	7038	2877	3522	538	69	*	-	-
Boloso Sore	14017	2940	8977	1022	201	*	*	715
Damot Gale	4809	1334	3097	204	*	*	-	-
Damot Wayde	2187	807	1118	173	89	-	-	-
Kindo Koysha	2945	911	1620	370	*	*	-	-
Offa	1947	183	1315	192	192	66	-	-
Humbo	1822	897	492	352	*	*	*	-
South Omo Zone	5610	2478	2566	372	136	*	-	-
Selamago	-	-	-	-	-	-	-	-
Bako Gazer	5014	2152	2358	312	134	*	-	-
Hamer	588	326	199	*	*	-	-	-
Kuraz	*	-	*	-	-	-	-	-
Sheka Zone	5898	2614	2757	349	125	31	*	*
Masha	2746	1834	869	*	*	-	-	-
Anderacha	736	252	425	46	-	*	-	-
Yeki	2416	527	1462	273	113	*	*	*
Kaffa Zone	19530	9585	4252	3294	1514	580	259	*
Telo	1538	488	358	325	320	*	-	-
Decha	1214	811	247	87	*	*	-	-
Menjiwo	831	198	189	176	234	*	-	-

TABLE 4.7.2 (CONTINUED)

Geographic Area	All Number	Number of members by size of holding (In hectares)						
		Under 0.10	0.1 - 0.50	0.51 - 1.00	1.01 - 2.00	2.01 - 5.00	5.01 - 10	Over 10.00
Gimbo	7846	5057	1437	792	333	180	*	*
Gewata	278	191	35	46	7	-	-	-
Chena	5181	1623	1370	1417	417	214	141	-
Bita	592	69	76	264	131	*	*	-
Gesha Daka	775	496	268	12	-	-	-	-
Saylem	1274	654	273	175	*	*	80	*
Gamo Gofa Zone	17201	7407	6148	2340	929	323	*	-
Arba Minch Zuria	1305	393	494	282	86	*	*	-
Boreda	905	437	257	160	*	-	-	-
Mirab Abaya	138	*	76	*	-	-	*	-
Chencha	5257	3276	1743	154	*	-	-	-
Kemba	1034	436	492	59	*	-	-	-
Bonkie	1045	531	498	*	*	-	-	-
Dita	264	23	151	68	10	14	-	-
Daramalo	525	65	189	271	-	-	-	-
Kucha	978	790	188	-	-	-	-	-
Gofa Zuria	3052	679	1239	885	210	38	-	-
Zala	251	32	219	-	-	-	-	-
Uba Deber Tsehay	857	639	219	-	-	-	-	-
Melekoza	1589	80	384	435	433	226	*	-
Bench-Maji Zone	8257	4314	3221	433	147	81	54	5
Shewa Bench	1300	225	820	221	*	-	-	-
Bench	3676	3306	333	*	-	-	6	5
Bero	760	79	453	96	64	*	*	-
Maji	735	228	473	*	-	-	-	-
Menit Goldia	1093	338	731	*	-	-	-	-
Menit Shasha	332	61	239	11	21	-	-	-
Sheko	361	77	172	*	*	45	*	-
Yem Special Wereda Zone	1166	504	256	248	124	33	-	-
Yem	1166	504	256	248	124	33	-	-
Amaro Special Wereda	1647	451	888	269	*	*	-	-
Amaro	1647	451	888	269	*	*	-	-
Burji Special Wereda Zone	1152	48	377	535	189	*	-	-
Burji	1152	48	377	535	189	*	-	-
Konso Special Wereda Zone	2482	181	1547	313	379	*	-	-
Konso	2482	181	1547	313	379	*	-	-
Derashe Special Wereda Zone	2348	874	990	182	254	*	-	-
Derashe	2348	874	990	182	254	*	-	-
Dawro Zone	4066	1491	1513	520	320	201	-	*
Mareka	1612	320	703	145	223	201	-	*
Gena Boset	376	-	62	235	78	-	-	-
Loma	355	109	145	82	19	-	-	-
Isara	1271	610	603	*	-	-	-	-
Tocha	453	453	-	-	-	-	-	-
Basketo Special Wereda Zone	1469	325	889	194	*	-	-	-
Basketo	1469	325	889	194	*	-	-	-
Konta Special Wereda Zone	1617	597	571	345	80	*	-	-
Konta	1617	597	571	345	80	*	-	-

TABLE 4.8 NUMBER OF AGRICULTURAL HOUSEHOLDS BY GEOGRAPHIC AREA AND SIZE OF HOLDING

BOTH RURAL AND URBAN HOLDINGS

Geographic Area	All Households	Number of All Households by size of holding (In hectares)						
		Under 0.10	0.1 - 0.50	0.51 - 1.00	1.01 - 2.00	2.01 - 5.00	5.01 - 10	Over 10
SNNP Region	2387932	219644	1104277	612124	350560	95875	4437	1015
Guraghe Zone	366215	20683	148076	113587	66979	15546	855	*
Goro	21903	3092	7619	4066	4237	2669	*	*
Ezha	19789	830	10639	6212	1867	*	-	-
Kokir Gedebano Gutazer	17307	712	8164	5038	2570	822	-	-
Sodo	24358	1691	9230	5893	5155	2165	224	-
Meskanena Mareko	50767	3356	22249	16508	7546	1083	-	24
Selti	27839	1140	12017	9599	4536	547	-	-
Gumer	37170	1052	12916	14488	7302	1357	*	-
Cheha	27394	3715	16232	5845	1379	224	-	-
Enemorna Eaner	41218	1939	19221	12687	6531	838	-	*
Dalocha	28585	822	5085	9319	10767	2532	*	*
Lanfro	21357	403	5357	7242	6626	1693	*	*
Akililina Mohor	17506	818	7496	5536	2452	521	*	*
Alicho Wuriro	20212	684	7769	7452	3811	471	*	-
Endegagn	10809	429	4081	3704	2199	383	*	-
Hadiya Zone	210311	6723	69043	70322	51095	12819	*	*
Misha (Konteb)	55486	1375	15206	17025	16202	5527	*	*
Lemo	59818	2660	21376	22273	11112	2318	*	-
Badawacho	36484	1376	12305	11926	9207	1662	-	*
Soro	58522	1313	20156	19098	14574	3311	*	-
Kembata Alaba Tembaro Zone	150726	7354	57020	49049	30485	6613	*	*
Omo Sheleko	26651	1125	10221	9141	4941	1223	-	-
Angacha	29067	1647	14404	8546	4059	411	-	-
Kedida Gamela	26154	2174	13619	7322	2550	*	*	*
Alaba	45397	874	8216	15817	16084	4217	*	-
Kacha Bira	23458	1534	10559	8224	2851	281	*	*
Sidama Zone	487321	51676	300663	98378	30203	6291	*	16
Shebedino	105530	8867	68475	23358	3917	*	-	*
Awasa	63354	7585	35223	13310	5480	1662	*	-
Arbegona	35383	3986	20935	6685	3255	522	-	-
Dale	71634	9212	49507	9968	2342	605	-	-
Aleta Wendo	62611	6462	39813	11632	4188	511	-	*
Dara	30221	6681	18290	3418	1521	*	-	-
Hula	46452	2066	23309	14921	4815	1342	-	-
Bensa	44852	3655	28775	9914	2417	*	-	7
Aroresa	27285	3162	16335	5172	2270	345	-	-
Gedio Zone	137844	37379	71889	19498	7539	1486	*	*
Wenago	43124	18005	21709	2728	463	219	-	-
Yirgachefe	31664	9937	18286	2838	435	*	-	-
Kochera	42511	5525	20524	10641	5166	655	-	-
Bule	20545	3912	11370	3291	1474	445	*	*
Wolayita Zone	256615	21694	134548	65017	28449	6417	330	161
Sodo Zuria	37927	3177	16626	11157	5517	1450	-	-
Boloso Sore	59652	6403	37524	12333	2986	*	*	118
Damot Gale	44069	3123	23524	12447	4501	473	-	-
Damot Wayde	33289	2777	15966	8920	4576	1006	*	-
Kindo Koysha	34928	2782	18947	8247	4140	720	*	*
Offa	27817	2450	15546	6265	3060	497	-	-
Humbo	18933	982	6414	5649	3669	1989	*	-
South Omo Zone	72400	8268	31714	20082	10186	2123	*	-
Selamago	3804	1251	1672	662	197	*	-	-
Bako Gazer	40766	5638	18491	10833	5078	727	-	-
Gelila	11220	864	6347	2916	923	170	-	-
Hamer	8475	326	2358	2874	2085	812	*	-
Kuraz	*	-	*	-	-	-	-	-
Bena Tsemay	8134	188	2844	2797	1903	393	*	-
Sheka Zone	31320	2369	12186	9066	5925	1761	*	*
Masha	6043	609	1633	1583	1582	630	-	*

TABLE 4.8 (CONTINUED)

Geographic Area	All Households	Number of All Households by size of holding (In hectares)						
		Under 0.10	0.1 - 0.50	0.51 - 1.00	1.01 - 2.00	2.01 - 5.00	5.01 - 10	Over 10
Anderacha	3731	295	1634	1208	515	79	-	-
Yeki	21546	1465	8919	6276	3828	1051	*	*
Kaffa Zone	140533	12160	37670	37670	36079	16093	851	9
Telo	11698	520	2385	3744	3596	1397	*	-
Chata	5875	499	1742	1733	1518	367	*	-
Decha	21863	1592	7643	5985	4930	1639	*	-
Menjiwo	18074	695	3740	5344	5562	2659	*	-
Gimbo	14630	2243	3794	3319	3509	1713	*	*
Gewata	10707	860	2367	2571	2816	1997	96	-
Chena	25611	3704	8654	6199	4512	2217	324	-
Bita	10848	658	2596	3001	3013	1484	95	-
Gesha Daka	13805	884	3093	3729	4507	1551	*	-
Saylem	7423	506	1657	2046	2115	1068	28	*
Gamo Gofa Zone	240964	20958	114157	59508	35321	9845	1013	*
Arba Minch Zuria	25069	3435	12228	5071	3631	703	*	-
Boreda	10152	716	4349	2865	1656	518	*	-
Mirab Abaya	10181	1341	4950	2385	1189	311	*	-
Chencha	20069	4033	12883	2701	433	*	-	-
Kemba	23008	753	7826	6401	5317	2451	228	*
Bonkie	23707	987	12176	6851	2797	896	-	-
Dita	12746	1269	8722	2339	396	*	-	-
Daramalo	11141	952	6792	2330	907	161	-	-
Kucha	24925	1465	11614	7656	3505	621	*	-
Gofa Zuria	37819	2746	12570	9831	9566	2727	*	*
Zala	9028	713	4075	2481	1313	447	-	-
Uba Deber Tsehay	10005	771	4370	2389	1980	469	*	-
Melekoza	23114	1777	11603	6208	2631	506	*	*
Bench-Maji Zone	98536	14573	54580	20708	7369	1181	*	1
Shewa Bench	19389	2280	10737	4298	1794	261	*	-
Bench	46382	6040	24761	11194	3854	445	*	1
Bero	1384	411	891	63	9	*	*	-
Maji	4937	1091	3017	645	158	26	-	-
Menit Goldia	10493	946	6339	2430	729	*	-	-
Menit Shasha	6093	2107	3679	291	*	-	-	-
Sheko	9857	1697	5156	1788	807	398	*	-
Yem Special Wereda Zone	14692	486	1853	3895	6018	2421	*	-
Yem	14692	486	1853	3895	6018	2421	*	-
Amaro Special Wereda	22083	1447	11742	5803	2561	530	-	-
Amaro	22083	1447	11742	5803	2561	530	-	-
Burji Special Wereda Zone	7634	382	1793	2312	2197	950	-	-
Burji	7634	382	1793	2312	2197	950	-	-
Konso Special Wereda Zone	32004	2084	11437	8528	6922	2857	*	*
Konso	32004	2084	11437	8528	6922	2857	*	*
Derashe Special Wereda Zone	20712	1443	6711	5210	5063	2144	*	-
Derashe	20712	1443	6711	5210	5063	2144	*	-
Dawro Zone	72193	7883	27687	16953	13930	5381	338	*
Mareka	16537	2245	6801	3972	2695	777	*	*
Gena Boset	13158	685	4210	3684	3271	1291	*	-
Loma	17886	1542	6481	3646	3943	2073	183	*
Isara	10412	1407	4255	2451	1663	637	-	-
Tocha	14200	2004	5940	3200	2358	602	96	-
Basketo Special Wereda Zone	9828	554	5211	2954	998	112	-	-
Basketo	9828	554	5211	2954	998	112	-	-
Konta Special Wereda Zone	16000	1528	6297	3583	3242	1305	*	-
Konta	16000	1528	6297	3583	3242	1305	*	-

TABLE 4.8.1 RURAL HOLDINGS

Geographic Area	All Households	Number of All Households by size of holding (In hectares)						
		Under 0.10	0.1 - 0.50	0.51 - 1.00	1.01 - 2.00	2.01 - 5.00	5.01 - 10	Over 10
SNNP Region	2338809	200432	1084108	605778	348093	95278	4314	806
Guraghe Zone	359448	18353	145904	112139	66336	15415	844	*
Goro	21535	2826	7588	4045	4208	2649	*	*
Ezha	19443	640	10495	6207	1861	*	-	-
Kokir Gedebano Gutazer	17284	707	8155	5036	2565	822	-	-
Sodo	23938	1510	9131	5826	5090	2157	224	-
Meskanena Mareko	47252	2530	21100	15458	7139	1025	-	-
Selti	27477	997	11861	9557	4516	547	-	-
Gumer	36735	882	12697	14473	7292	1344	*	-
Cheha	27204	3529	16229	5845	1378	224	-	-
Enemorna Eaner	40910	1747	19110	12684	6531	838	-	-
Dalocha	28223	702	4953	9240	10750	2524	*	-
Lanfro	20919	353	5241	7077	6545	1671	*	-
Akililina Mohor	17506	818	7496	5536	2452	521	*	*
Alicho Wuriro	20212	684	7769	7452	3811	471	*	-
Endegagn	10809	429	4081	3704	2199	383	*	-
Hadiya Zone	202767	4596	65955	68688	50488	12756	*	*
Misha (Konteb)	54351	1166	14610	16793	16128	5511	*	*
Lemo	55538	1255	19910	21321	10699	2280	*	-
Badawacho	35576	1130	11813	11781	9190	1662	-	-
Soro	57303	1045	19622	18793	14472	3303	*	-
Kembata Alaba Tembaro Zone	146263	5403	55108	48645	30336	6583	*	-
Omo Sheleko	26000	963	9863	9045	4918	1210	-	-
Angacha	27991	1286	13852	8411	4030	411	-	-
Kedida Gamela	24905	1374	13199	7305	2546	*	-	-
Alaba	44975	818	8077	15679	16008	4205	*	-
Kacha Bira	22392	962	10117	8205	2834	275	-	-
Sidama Zone	481246	49256	297739	97862	30041	6255	*	-
Shebedino	104792	8410	68216	23343	3917	*	-	-
Awasa	62224	7320	34587	13157	5408	1660	*	-
Arbegona	34804	3744	20659	6639	3240	522	-	-
Dale	70464	8641	48962	9929	2330	601	-	-
Aleta Wendo	62074	6267	39552	11573	4180	502	-	-
Dara	29657	6464	18028	3360	1505	*	-	-
Hula	45922	1845	23066	14880	4792	1339	-	-
Bensa	44318	3481	28485	9859	2412	*	-	-
Aroresa	26992	3083	16185	5121	2259	345	-	-
Gedio Zone	134259	35399	70508	19348	7502	1467	*	-
Wenago	41120	16774	20986	2694	446	219	-	-
Yirgachefe	31411	9773	18210	2830	435	*	-	-
Kochera	41672	5206	20127	10545	5154	641	-	-
Bule	20055	3645	11184	3280	1467	445	*	-
Wolayita Zone	250169	19720	130857	64544	28328	6356	322	*
Sodo Zuria	36548	2584	15947	11069	5505	1443	-	-
Boloso Sore	57036	5790	35860	12175	2953	*	-	-
Damot Gale	43164	2851	22951	12411	4484	466	-	-
Damot Wayde	32948	2646	15794	8891	4567	1006	*	-
Kindo Koysha	34366	2589	18659	8177	4134	715	*	*
Offa	27461	2415	15311	6224	3029	483	-	-
Humbo	18646	845	6335	5596	3656	1985	*	-
South Omo Zone	71284	7752	31218	20012	10161	2114	*	-
Selamago	3804	1251	1672	662	197	*	-	-
Bako Gazer	39777	5193	18039	10772	5055	717	-	-
Gelila	11220	864	6347	2916	923	170	-	-
Hamer	8349	255	2315	2866	2083	812	*	-
Kuraz*	-	-	-	-	-	-	-	-
Bena Tsemay	8134	188	2844	2797	1903	393	*	-
Sheka Zone	30180	1850	11657	9005	5909	1754	-	*
Masha	5536	266	1478	1577	1579	630	-	*
Anderacha	3599	240	1568	1199	515	77	-	-
Yeki	21045	1344	8611	6229	3815	1047	-	-
Kaffa Zone	136599	10164	36787	37054	35800	15989	806	-

TABLE 4.8.1 (CONTINUED)

Geographic Area	All Households	Number of All Households by size of holding (In hectares)						
		Under 0.10	0.1 - 0.50	0.51 - 1.00	1.01 - 2.00	2.01 - 5.00	5.01 - 10	Over 10
Telo	11383	394	2317	3686	3539	1392	*	-
Chata	5875	499	1742	1733	1518	367	*	-
Decha	21594	1410	7584	5970	4921	1634	*	-
Menjiwo	17870	630	3694	5298	5519	2655	*	-
Gimbo	13088	1224	3502	3173	3461	1685	*	-
Gewata	10652	823	2358	2564	2814	1997	96	-
Chena	24578	3379	8370	5942	4418	2173	*	-
Bita	10734	642	2582	2951	2992	1475	92	-
Gesha Daka	13654	790	3040	3723	4507	1551	*	-
Saylem	7173	373	1598	2014	2111	1061	*	-
Gamo Gofa Zone	237758	19488	113067	59096	35153	9792	1001	*
Arba Minch Zuria	24873	3374	12157	5031	3614	697	-	-
Boreda	10006	649	4302	2840	1649	518	*	-
Mirab Abaya	10150	1335	4933	2382	1189	311	-	-
Chencha	19087	3378	12592	2676	422	*	-	-
Kemba	22796	655	7724	6393	5312	2451	228	*
Bonkie	23514	882	12093	6849	2795	896	-	-
Dita	12701	1265	8695	2329	394	*	-	-
Daramalo	11053	940	6757	2289	907	161	-	-
Kucha	24767	1333	11587	7656	3505	621	*	-
Gofa Zuria	37232	2593	12345	9670	9528	2718	*	*
Zala	8978	705	4032	2481	1313	447	-	-
Uba Deber Tsehay	9820	621	4335	2389	1980	469	*	-
Melekoza	22782	1757	11514	6112•	2545	470	*	*
Bench-Maji Zone	96796	13612	53933	20630	7343	1164	*	-
Shewa Bench	19162	2230	10600	4263	1788	261	*	-
Bench	45593	5326	24695	11188	3854	445	*	-
Bero	1217	388	782	47	-	-	-	-
Maji	4767	1026	2918	640	158	26	-	-
Menit Goldia	10258	872	6184	2425	729	*	-	-
Menit Shasha	6026	2093	3632	287	*	-	-	-
Sheko	9773	1677	5121	1781	799	385	*	-
Yem Special Wereda Zone	14444	386	1796	3837	5993	2413	*	-
Yem	14444	386	1796	3837	5993	2413	*	-
Amaro Special Wereda	21788	1364	11579	5762	2558	525	-	-
Amaro	21788	1364	11579	5762	2558	525	-	-
Burji Special Wereda Zone	7430	369	1726	2223	2164	948	-	-
Burji	7430	369	1726	2223	2164	948	-	-
Konso Special Wereda Zone	31562	2043	11166	8459	6869	2848	*	*
Konso	31562	2043	11166	8459	6869	2848	*	*
Derashe Special Wereda Zone	20323	1282	6555	5184	5026	2137	*	-
Derashe	20323	1282	6555	5184	5026	2137	*	-
Dawro Zone	71340	7546	27365	16852	13873	5348	338	*
Mareka	16216	2175	6652	3947	2655	744	*	-
Gena Boset	13076	685	4194	3632	3258	1291	*	-
Loma	17824	1520	6456	3632	3940	2073	183	*
Isara	10113	1251	4122	2440	1663	637	-	-
Tocha	14111	1915	5940	3200	2358	602	96	-
Basketo Special Wereda Zone	9524	483	5023	2918	988	112	-	-
Basketo	9524	483	5023	2918	988	112	-	-
Konta Special Wereda Zone	15628	1368	6167	3521	3225	1301	*	-
Konta	15628	1368	6167	3521	3225	1301	*	-

TABLE 4.8.2 URBAN HOLDINGS

Geographic Area	All Households	Number of All Households by size of holding (In hectares)						
		Under 0.10	0.1 - 0.50	0.51 - 1.00	1.01 - 2.00	2.01 - 5.00	5.01 - 10	Over 10
SNNP Region	49123	19212	20169	6346	2467	597	123	209
Guraghe Zone	6767	2329	2171	1449	643	130	11	33
Goro	368	266	32	21	29	21	-	-
Ezha	346	190	145	*	*	-	-	-
Kokir Gedebano Gutazer	23	5	10	3	5	-	-	-
Sodo	420	181	99	66	65	8	-	-
Meskanena Mareko	3515	826	1149	1050	407	59	-	24
Selti	362	143	156	42	20	-	-	-
Gumer	435	170	218	15	10	13	8	-
Cheha	190	186	3	-	*	-	-	-
Enemorna Eaner	308	192	112	*	-	-	-	*
Dalocha	362	120	132	79	18	8	*	*
Lanfro	437	50	116	166	80	22	-	*
Hadiya Zone	7543	2127	3088	1635	607	63	*	*
Misha (Konteb)	1135	209	596	232	74	16	*	*
Lemo	4280	1404	1466	952	414	38	*	-
Badawacho	909	246	492	145	17	-	-	*
Soro	1219	268	534	306	102	*	-	-
Kembata Alaba Tembaro Zone	4463	1951	1912	404	149	30	*	*
Omo Sheleko	651	162	358	96	24	*	-	-
Angacha	1076	360	552	135	29	-	-	-
Kedida Gamela	1249	800	420	16	*	-	*	*
Alaba	421	57	139	138	75	12	-	-
Kacha Bira	1066	573	443	*	*	*	*	*
Sidama Zone	6074	2420	2924	516	162	36	-	16
Shebedino	738	457	259	15	-	*	-	*
Awasa	1129	265	637	153	*	*	-	-
Arbegona	579	243	275	46	*	-	-	-
Dale	1170	571	546	38	11	*	-	-
Aleta Wendo	537	195	262	59	8	*	-	*
Dara	563	217	261	58	16	*	-	-
Hula	531	220	243	41	23	*	-	-
Bensa	534	173	290	54	*	3	-	7
Aroresa	292	79	150	51	11	-	-	-
Gedio Zone	3586	1981	1381	150	37	19	11	*
Wenago	2004	1231	723	34	17	-	-	-
Yirgachefe	253	164	76	8	-	*	-	-
Kochera	838	319	397	96	13	*	-	-
Bule	490	267	186	12	*	-	11	*
Wolayita Zone	6445	1974	3691	473	121	60	*	118
Sodo Zuria	1379	593	679	88	12	*	-	-
Boloso Sore	2616	613	1665	158	33	23	*	118
Damot Gale	904	272	573	36	*	*	-	-
Damot Wayde	341	131	172	28	10	-	-	-
Kindo Koysha	562	192	288	70	*	*	-	-
Offa	356	35	235	41	31	14	-	-
Humbo	287	137	79	52	13	*	*	-
South Omo Zone	1116	517	496	70	25	*	-	-
Selamago	-	-	-	-	-	-	-	-
Bako Gazer	990	446	451	61	22	*	-	-
Hamer	126	71	44	*	*	-	-	-
Kuraz	*	-	*	-	-	-	-	-
Sheka Zone	1139	519	530	61	16	7	*	*
Masha	506	343	155	*	*	-	-	-
Anderacha	132	55	66	8	-	*	-	-
Yeki	501	120	308	47	14	*	*	*
Kaffa Zone	3934	1997	884	616	279	105	45	9
Telo	315	126	69	58	58	*	-	-
Decha	270	182	59	14	9	*	-	-
Menjiwo	204	65	46	47	43	*	-	-
Gimbo	1541	1019	291	146	48	28	*	*

TABLE 4.8.2 (CONTINUED)

Geographic Area	All Households	Number of All Households by size of holding (In hectares)						
		Under 0.10	0.1 - 0.50	0.51 - 1.00	1.01 - 2.00	2.01 - 5.00	5.01 - 10	Over 10
Gewata	55	37	9	7	2	-	-	-
Chena	1033	326	284	257	94	45	27	-
Bita	114	17	14	50	21	*	*	-
Gesha Daka	152	93	52	6	-	-	-	-
Saylem	250	133	59	32	*	*	11	*
Gamo Gofa Zone	3206	1470	1090	412	168	53	12	-
Arba Minch Zuria	196	60	71	40	17	*	*	-
Boreda	146	67	46	26	*	-	-	-
Mirab Abaya	30	*	16	*	-	-	*	-
Chencha	982	655	291	25	*	-	-	-
Kemba	212	98	102	8	*	-	-	-
Bonkie	193	104	83	*	*	-	-	-
Dita	44	4	27	10	2	2	-	-
Daramalo	89	12	35	41	-	-	-	-
Kucha	158	132	27	-	-	-	-	-
Gofa Zuria	587	154	226	161	38	8	-	-
Zala	51	8	43	-	-	-	-	-
Uba Deber Tsehay	185	150	35	-	-	-	-	-
Melekoza	332	20	89	96	86	36	*	-
Bench-Maji Zone	1740	961	647	77	26	17	10	1
Shewa Bench	227	50	136	35	*	-	-	-
Bench	789	714	66	*	-	-	2	1
Bero	167	23	109	16	9	*	*	-
Maji	170	65	99	*	-	-	-	-
Menit Goldia	234	74	155	*	-	-	-	-
Menit Shasha	68	14	46	4	4	-	-	-
Sheko	85	20	35	*	7	13	*	-
Yem Special Wereda Zone	248	99	58	58	25	8	-	-
Yem	248	99	58	58	25	8	-	-
Amaro Special Wereda	296	83	163	42	*	*	-	-
Amaro	296	83	163	42	*	*	-	-
Burji Special Wereda Zone	205	13	67	89	34	*	-	-
Burji	205	13	67	89	34	*	-	-
Konso Special Wereda Zone	442	41	271	69	53	*	-	-
Konso	442	41	271	69	53	*	-	-
Derashe Special Wereda Zone	389	162	156	26	38	*	-	-
Derashe	389	162	156	26	38	*	-	-
Dawro Zone	853	337	323	101	56	33	-	*
Mareka	321	71	149	25	40	33	-	*
Gena Boset	82	-	16	52	13	-	-	-
Loma	63	22	25	14	3	-	-	-
Isara	299	156	133	*	-	-	-	-
Tocha	89	89	-	-	-	-	-	-
Basketo Special Wereda Zone	305	70	188	36	10	-	-	-
Basketo	305	70	188	36	10	-	-	-
Konta Special Wereda Zone	372	159	130	62	16	*	-	-
Konta	372	159	130	62	16	*	-	-

TABLE 4.9 NUMBER OF AGRICULTURAL HOUSEHOLDS WITH ONE MEMBER BY GEOGRAPHIC AREA AND SIZE OF HOLDING

BOTH RURAL AND URBAN HOLDINGS

Geographic Area	All Households	Number of Households with one member by size of holding (In hectares)						
		Under 0.10	0.1 - 0.50	0.51 - 1.00	1.01 - 2.00	2.01 - 5.00	5.01 – 10	Over 10
SNNP Region	65523	18773	37061	7035	2395	252	1	*
Guraghe Zone	7935	1415	4696	1482	338	*	-	-
Goro	623	253	268	*	*	-	-	-
Ezha	339	*	213	*	*	-	-	-
Kokir Gedebano Gutazer	136	*	*	*	*	-	-	-
Sodo	488	*	308	149	-	-	-	-
Meskanena Mareko	1102	325	653	*	*	-	-	-
Selti	812	*	521	*	*	-	-	-
Gumer	653	*	342	*	-	-	-	-
Cheha	828	258	534	*	-	-	-	-
Enemorna Eaner	1252	*	755	273	*	-	-	-
Dalocha	346	*	268	*	-	-	-	-
Lanfro	688	*	380	187	*	*	-	-
Akililina Mohor	217	*	146	-	-	-	-	-
Alicho Wuriro	258	*	168	*	-	-	-	-
Endegagn	195	*	96	*	*	-	-	-
Hadiya Zone	2478	*	1439	471	372	-	-	-
Misha (Konteb)	922	-	647	*	*	-	-	-
Lemo	683	*	404	*	*	-	-	-
Badawacho	303	*	*	*	-	-	-	-
Soro	569	*	*	*	*	-	-	-
Kembata Alaba Tembaro Zone	1862	*	1204	433	*	-	-	-
Omo Sheleko	294	*	139	*	-	-	-	-
Angacha	615	*	458	*	*	-	-	-
Kedida Gamela	191	*	185	-	-	-	-	-
Alaba	495	*	*	*	*	-	-	-
Kacha Bira	266	*	221	*	-	-	-	-
Sidama Zone	12095	4384	7105	571	*	-	-	-
Shebedino	1499	*	826	*	-	-	-	-
Awasa	940	398	542	-	-	-	-	-
Arbegona	289	*	*	-	-	-	-	-
Dale	3778	1157	2449	*	-	-	-	-
Aleta Wendo	2610	942	1664	*	-	-	-	-
Dara	1333	721	536	*	*	-	-	-
Hula	360	*	240	*	-	-	-	-
Bensa	891	298	593	-	-	-	-	-
Aroresa	395	169	131	*	*	-	-	-
Gedio Zone	3639	2104	1396	-	*	-	-	-
Wenago	1934	1284	651	-	-	-	-	-
Yirgachefe	587	304	234	-	*	-	-	-
Kochera	869	416	393	-	*	-	-	-
Bule	249	100	119	-	*	-	-	-
Wolayita Zone	5425	1068	3896	276	*	*	-	*
Sodo Zuria	479	257	171	*	-	-	-	-
Boloso Sore	1817	308	1503	-	-	-	-	*
Damot Gale	514	*	342	-	*	-	-	-
Damot Wayde	752	*	521	*	*	-	-	-
Kindo Koysha	742	216	520	*	-	-	-	-
Offa	663	*	487	*	-	-	-	-
Humbo	458	*	352	*	-	*	-	-
South Omo Zone	4084	1265	2191	320	260	*	-	-
Selamago	227	70	117	40	-	-	-	-
Bako Gazer	2904	989	1482	*	199	*	-	-
Gelila	673	175	460	*	*	-	-	-
Hamer	122	-	72	9	41	-	-	-
Kuraz	-	-	-	-	-	-	-	-
Bena Tsemay	158	*	60	68	-	-	-	-
Sheka Zone	1103	161	682	192	*	*	-	-

TABLE 4.9 (CONTINUED)

Geographic Area	All	Number of Households with one member by size of holding (In hectares)						
		Under 0.10	0.1 - 0.50	0.51 - 1.00	1.01 - 2.00	2.01 - 5.00	5.01 – 10	Over 10
Masha	46	*	*	-	-	-	-	-
Anderacha	70	29	41	-	-	-	-	-
Yeki	987	118	609	192	*	*	-	-
Kaffa Zone	2698	1005	1095	399	173	*	-	-
Telo	147	*	95	*	*	-	-	-
Chata	85	23	37	*	*	-	-	-
Decha	383	232	118	*	-	-	-	-
Menjiwo	328	*	137	97	*	-	-	-
Gimbo	301	126	126	*	-	*	-	-
Gewata	155	75	*	*	-	-	-	-
Chena	780	312	365	*	*	-	-	-
Bita	281	61	125	*	*	-	-	-
Gesha Daka	136	99	*	-	*	-	-	-
Saylem	102	*	39	*	*	-	-	-
Gamo Gofa Zone	10946	2763	6313	1535	252	*	-	-
Arba Minch Zuria	691	288	311	*	*	-	-	-
Boreda	412	82	307	*	-	-	-	-
Mirab Abaya	310	90	179	*	-	-	-	-
Chencha	1152	513	575	*	-	-	-	-
Kemba	1065	*	520	394	-	-	-	-
Bonkie	757	*	534	*	*	-	-	-
Dita	315	145	170	-	-	-	-	-
Daramalo	443	74	285	64	*	-	-	-
Kucha	1441	211	883	315	-	*	-	-
Gofa Zuria	2031	451	1149	271	*	*	-	-
Zala	524	145	285	80	*	-	-	-
Uba Deber Tsehay	471	107	282	81	-	-	-	-
Melekoza	1336	436	832	*	-	-	-	-
Bench-Maji Zone	7155	2327	4283	544	-	-	1	-
Shewa Bench	1102	226	740	136	-	-	-	-
Bench	3516	1163	2160	*	-	-	1	-
Bero	131	41	90	-	-	-	-	-
Maji	401	181	193	26	-	-	-	-
Menit Goldia	559	111	399	*	-	-	-	-
Menit Shasha	397	195	202	-	-	-	-	-
Sheko	1049	410	499	140	-	-	-	-
Yem Special Wereda Zone	657	114	154	177	193	*	-	-
Yem	657	114	154	177	193	*	-	-
Amaro Special Wereda	258	*	*	*	*	-	-	-
Amaro	258	*	*	*	*	-	-	-
Burji Special Wereda Zone	173	87	54	*	*	-	-	-
Burji	173	87	54	*	*	-	-	-
Konso Special Wereda Zone	1321	344	742	*	189	-	-	-
Konso	1321	344	742	*	189	-	-	-
Derashe Special Wereda Zone	457	219	168	*	-	-	-	-
Derashe	457	219	168	*	-	-	-	-
Dawro Zone	1931	833	708	339	*	-	-	-
Mareka	341	*	115	*	*	-	-	-
Gena Boset	188	*	84	*	-	-	-	-
Loma	682	246	273	*	*	-	-	-
Isara	357	197	148	-	*	-	-	-
Tocha	363	198	89	77	-	-	-	-
Basketo Special Wereda Zone	631	146	390	82	*	-	-	-
Basketo	631	146	390	82	*	-	-	-
Konta Special Wereda Zone	675	154	379	*	*	*	-	-
Konta	675	154	379	*	*	*	-	-

TABLE 4.9.1 RURAL HOLDINGS

Geographic Area	All Households	Number of Households with one member by size of holding (In hectares)						
		Under 0.10	0.1 - 0.50	0.51 - 1.00	1.01 - 2.00	2.01 - 5.00	5.01 – 10	Over 10
SNNP Region	64196	18032	36637	6924	2359	245	-	-
Guraghe Zone	7830	1362	4672	1469	327	-	-	-
Goro	621	251	268	*	*	-	-	-
Ezha	322	-	213	*	*	-	-	-
Kokir Gedebano Gutazer	134	*	*	*	*	-	-	-
Sodo	482	*	308	149	-	-	-	-
Meskanena Mareko	1071	314	645	*	-	-	-	-
Selti	800	*	521	*	*	-	-	-
Gumer	649	*	338	*	-	-	-	-
Cheha	826	258	533	*	-	-	-	-
Enemorna Eaner	1246	*	755	273	*	-	-	-
Dalocha	334	*	262	*	-	-	-	-
Lanfro	674	*	376	183	*	-	-	-
Akililina Mohor	217	*	146	-	-	-	-	-
Alicho Wuriro	258	*	168	*	-	-	-	-
Endegagn	195	*	96	*	*	-	-	-
Hadiya Zone	2352	*	1407	438	358	-	-	-
Misha (Konteb)	916	-	644	*	*	-	-	-
Lemo	596	*	380	*	*	-	-	-
Badawacho	295	-	*	*	-	-	-	-
Soro	546	*	*	*	*	-	-	-
Kembata Alaba Tembaro Zone	1810	*	1190	433	*	-	-	-
Omo Sheleko	283	-	133	*	-	-	-	-
Angacha	602	*	453	*	*	-	-	-
Kedida Gamela	185	-	185	-	-	-	-	-
Alaba	493	*	*	*	*	-	-	-
Kacha Bira	247	-	221	*	-	-	-	-
Sidama Zone	11889	4276	7025	553	*	-	-	-
Shebedino	1461	*	824	*	-	-	-	-
Awasa	927	393	534	-	-	-	-	-
Arbegona	289	*	*	-	-	-	-	-
Dale	3713	1123	2419	*	-	-	-	-
Aleta Wendo	2594	941	1653	-	-	-	-	-
Dara	1307	705	527	*	-	-	-	-
Hula	347	*	230	-	-	-	-	-
Bensa	869	286	583	-	-	-	-	-
Aroresa	383	165	131	*	*	-	-	-
Gedio Zone	3547	2045	1364	-	*	-	-	-
Wenago	1897	1265	632	-	-	-	-	-
Yirgachefe	583	300	234	-	*	-	-	-
Kochera	843	396	387	-	*	-	-	-
Bule	225	*	111	-	*	-	-	-
Wolayita Zone	5256	993	3814	271	*	*	-	-
Sodo Zuria	420	228	*	*	-	-	-	-
Boloso Sore	1762	290	1472	-	-	-	-	-
Damot Gale	494	*	328	-	*	-	-	-
Damot Wayde	746	*	519	*	*	-	-	-
Kindo Koysha	717	202	515	-	-	-	-	-
Offa	658	*	487	*	-	-	-	-
Humbo	458	*	352	*	-	*	-	-
South Omo Zone	4011	1226	2160	320	258	*	-	-
Selamago	227	70	117	40	-	-	-	-
Bako Gazer	2840	950	1458	*	199	*	-	-
Gelila	673	175	460	*	*	-	-	-
Hamer	113	-	66	9	39	-	-	-
Kuraz*	-	-	-	-	-	-	-	-
Bena Tsemay	158	*	60	68	-	-	-	-
Sheka Zone	1062	140	663	192	*	*	-	-
Masha	39	*	*	-	-	-	-	-
Anderacha	67	29	38	-	-	-	-	-
Yeki	956	103	594	192	*	*	-	-
Kaffa Zone	2571	909	1084	388	166	*	-	-
Telo	136	*	95	*	*	-	-	-

TABLE 4.9.1 (CONTINUED)

Geographic Area	All	Number of Households with one member by size of holding (In hectares)						
		Under 0.10	0.1 - 0.50	0.51 - 1.00	1.01 - 2.00	2.01 - 5.00	5.01 – 10	Over 10
Chata	85	23	37	*	*	-	-	-
Decha	368	217	118	*	-	-	-	-
Menjiwo	313	*	137	93	*	-	-	-
Gimbo	258	90	122	*	-	*	-	-
Gewata	145	*	*	*	-	-	-	-
Chena	750	303	358	*	*	-	-	-
Bita	277	*	125	*	*	-	-	-
Gesha Daka	136	99	*	-	*	-	-	-
Saylem	102	*	39	*	*	-	-	-
Gamo Gofa Zone	10827	2684	6288	1519	252	*	-	-
Arba Minch Zuria	691	288	311	*	*	-	-	-
Boreda	412	82	307	*	-	-	-	-
Mirab Abaya	307	87	179	*	-	-	-	-
Chencha	1080	459	557	*	-	-	-	-
Kemba	1065	*	520	394	-	-	-	-
Bonkie	751	*	531	*	*	-	-	-
Dita	315	145	170	-	-	-	-	-
Daramalo	443	74	285	64	*	-	-	-
Kucha	1441	211	883	315	-	*	-	-
Gofa Zuria	2005	439	1146	262	*	*	-	-
Zala	524	145	285	80	*	-	-	-
Uba Deber Tsehay	464	100	282	81	-	-	-	-
Melekoza	1329	436	832	*	-	-	-	-
Bench-Maji Zone	7067	2266	4257	544	-	-	-	-
Shewa Bench	1102	226	740	136	-	-	-	-
Bench	3470	1126	2152	*	-	-	-	-
Bero	116	36	79	-	-	-	-	-
Maji	389	172	190	26	-	-	-	-
Menit Goldia	549	106	394	*	-	-	-	-
Menit Shasha	397	195	202	-	-	-	-	-
Sheko	1044	405	499	140	-	-	-	-
Yem Special Wereda Zone	657	114	154	177	193	*	-	-
Yem	657	114	154	177	193	*	-	-
Amaro Special Wereda	236	*	*	-	*	-	-	-
Amaro	236	*	*	-	*	-	-	-
Burji Special Wereda Zone	168	87	52	*	*	-	-	-
Burji	168	87	52	*	*	-	-	-
Konso Special Wereda Zone	1309	344	734	*	189	-	-	-
Konso	1309	344	734	*	189	-	-	-
Derashe Special Wereda Zone	439	201	168	*	-	-	-	-
Derashe	439	201	168	*	-	-	-	-
Dawro Zone	1897	811	696	339	*	-	-	-
Mareka	333	*	108	*	*	-	-	-
Gena Boset	188	*	84	*	-	-	-	-
Loma	679	243	273	*	*	-	-	-
Isara	334	180	142	-	*	-	-	-
Tocha	363	198	89	77	-	-	-	-
Basketo Special Wereda Zone	616	139	386	79	*	-	-	-
Basketo	616	139	386	79	*	-	-	-
Konta Special Wereda Zone	653	140	374	*	*	*	-	-
Konta	653	140	374	*	*	*	-	-

TABLE 4.9.2 URBAN HOLDINGS

Geographic Area	All Households	Number of Households with one member by size of holding (In hectares)						
		Under 0.10	0.1 - 0.50	0.51 - 1.00	1.01 - 2.00	2.01 - 5.00	5.01 – 10	Over 10
SNNP Region	1327	741	424	111	36	*	1	*
Guraghe Zone	105	53	24	12	*	*	-	-
Goro	*	*	-	-	-	-	-	-
Ezha	*	*	-	-	-	-	-	-
Kokir Gedebano Gutazer	1	-	1	-	-	-	-	-
Sodo	*	*	-	-	-	-	-	-
Meskanena Mareko	31	*	*	*	*	-	-	-
Selti	12	12	-	-	-	-	-	-
Gumer	4	-	4	-	-	-	-	-
Cheha	1	-	1	-	-	-	-	-
Enemorna Eaner	7	7	-	-	-	-	-	-
Dalocha	12	-	6	*	-	-	-	-
Lanfro	14	-	*	*	*	*	-	-
Hadiya Zone	125	48	31	*	*	-	-	-
Misha (Konteb)	*	-	*	-	*	-	-	-
Lemo	87	32	*	*	-	-	-	-
Badawacho	*	*	-	-	-	-	-	-
Soro	23	*	*	-	*	-	-	-
Kembata Alaba Tembaro Zone	52	38	*	-	-	-	-	-
Omo Sheleko	*	*	*	-	-	-	-	-
Angacha	*	*	*	-	-	-	-	-
Kedida Gamela	*	*	-	-	-	-	-	-
Alaba	*	-	*	-	-	-	-	-
Kacha Bira	*	*	-	-	-	-	-	-
Sidama Zone	206	108	79	17	*	-	-	-
Shebedino	38	36	*	-	-	-	-	-
Awasa	13	*	8	-	-	-	-	-
Arbegona	-	-	-	-	-	-	-	-
Dale	65	33	30	*	-	-	-	-
Aleta Wendo	16	1	11	*	-	-	-	-
Dara	26	16	*	-	*	-	-	-
Hula	*	-	*	*	-	-	-	-
Bensa	22	12	10	-	-	-	-	-
Aroresa	*	*	-	*	-	-	-	-
Gedio Zone	92	59	32	-	-	-	-	-
Wenago	37	18	19	-	-	-	-	-
Yirgachefe	4	4	-	-	-	-	-	-
Kochera	26	21	*	-	-	-	-	-
Bule	24	16	*	-	-	-	-	-
Wolayita Zone	169	76	82	*	-	-	-	*
Sodo Zuria	60	29	31	-	-	-	-	-
Boloso Sore	54	18	30	-	-	-	-	*
Damot Gale	20	*	*	-	-	-	-	-
Damot Wayde	*	*	*	-	-	-	-	-
Kindo Koysha	24	*	*	*	-	-	-	-
Offa	*	*	-	-	-	-	-	-
Humbo	-	-	-	-	-	-	-	-
South Omo Zone	73	39	31	-	*	-	-	-
Selamago	-	-	-	-	-	-	-	-
Bako Gazer	64	39	25	-	-	-	-	-
Hamer	*	-	*	-	*	-	-	-
Kuraz	-	-	-	-	-	-	-	-
Sheka Zone	41	22	19	-	-	-	-	-
Masha	*	*	-	-	-	-	-	-
Anderacha	*	-	*	-	-	-	-	-
Yeki	31	15	16	-	-	-	-	-
Kaffa Zone	127	96	*	*	*	*	-	-
Telo	*	*	-	-	-	-	-	-
Decha	15	15	-	-	-	-	-	-
Menjiwo	15	11	-	*	-	-	-	-
Gimbo	43	36	*	-	-	*	-	-

TABLE 4.9.2 (CONTINUED)

Geographic Area	All Households	Number of Households with one member by size of holding (In hectares)						
		Under 0.10	0.1 - 0.50	0.51 - 1.00	1.01 - 2.00	2.01 - 5.00	5.01 – 10	Over 10
Gewata	9	9	-	-	-	-	-	-
Chena	30	9	*	*	*	-	-	-
Bita	*	*	-	-	-	-	-	-
Gesha Daka	-	-	-	-	-	-	-	-
Saylem	-	-	-	-	-	-	-	-
Gamo Gofa Zone	119	78	25	16	-	-	-	-
Arba Minch Zuria	-	-	-	-	-	-	-	-
Boreda	-	-	-	-	-	-	-	-
Mirab Abaya	*	*	-	-	-	-	-	-
Chencha	71	54	18	-	-	-	-	-
Kemba	-	-	-	-	-	-	-	-
Bonkie	*	*	*	-	-	-	-	-
Dita	-	-	-	-	-	-	-	-
Daramalo	-	-	-	-	-	-	-	-
Kucha	-	-	-	-	-	-	-	-
Gofa Zuria	-	-	-	-	-	-	-	-
Zala	26	13	3	10	-	-	-	-
Uba Deber Tsehay	-	-	-	-	-	-	-	-
Melekoza	*	*	-	-	-	-	-	-
Bench-Maji Zone	*	-	-	*	-	-	-	-
Shewa Bench	88	61	27	-	-	-	1	-
Bench	-	-	-	-	-	-	-	-
Bero	46	37	*	-	-	-	1	-
Maji	15	*	11	-	-	-	-	-
Menit Goldia	12	9	*	-	-	-	-	-
Menit Shasha	*	*	*	-	-	-	-	-
Sheko	-	-	-	•	-	-	-	-
Yem Special Wereda Zone	5	5	-	-	-	-	-	-
Yem	-	-	-	-	-	-	-	-
Amaro Special Wereda	-	-	-	-	-	-	-	-
Amaro	22	*	17	*	-	-	-	-
Burji Special Wereda Zone	22	*	17	*	-	-	-	-
Burji	*	-	*	*	-	-	-	-
Konso Special Wereda Zone	*	-	*	*	-	-	-	-
Konso	13	-	*	*	-	-	-	-
Derashe Special Wereda Zone	13	-	*	*	-	-	-	-
Derashe	18	18	-	-	-	-	-	-
Dawro Zone	18	18	-	-	-	-	-	-
Mareka	34	22	*	-	-	-	-	-
Gena Boset	8	*	*	-	-	-	-	-
Loma	-	-	-	-	-	-	-	-
Isara	3	3	-	-	-	-	-	-
Tocha	23	*	*	-	-	-	-	-
Basketo Special Wereda Zone	-	-	-	-	-	-	-	-
Basketo	15	*	*	*	-	-	-	-
Konta Special Wereda Zone	15	*	*	*	-	-	-	-
Konta	22	14	*	*	-	-	-	-
	22	14	*	*	-	-	-	-

TABLE 4.10 NUMBER OF AGRICULTURAL HOUSEHOLDS WITH 2-3 MEMBERS BY GEOGRAPHIC AREA AND SIZE OF HOLDING

BOTH RURAL AND URBAN HOLDINGS

Geographic Area	All Households	Number of Households with 2-3 members by size of holding (In hectares)						
		Under 0.10	0.1 - 0.50	0.51 - 1.00	1.01 - 2.00	2.01 - 5.00	5.01 - 10	Over 10
SNNP Region	539002	85658	295936	108458	41566	6880	349	*
Guraghe Zone	90289	7910	47417	24509	8817	1452	*	*
Goro	4783	1122	2060	725	519	*	-	-
Ezha	4514	211	2934	1022	295	*	-	-
Kokir Gedebano Gutazer	3092	254	1827	665	316	*	-	-
Sodo	5858	681	3375	1152	523	128	-	-
Meskanena Mareko	11643	1199	6951	3050	438	-	-	*
Selti	6819	449	3926	1889	520	*	-	-
Gumer	9756	622	4966	3030	993	*	-	-
Cheha	7462	1261	4941	884	306	*	-	-
Enemorna Eaner	12853	590	6819	3557	1597	*	-	-
Dalocha	6628	383	1663	2972	1446	*	*	-
Lanfro	5834	234	2470	2226	828	*	-	-
Akililina Mohor	3818	321	1966	1125	207	*	*	*
Alicho Wuriro	4559	342	2171	1505	486	*	-	-
Endegagn	2670	240	1348	710	343	*	-	-
Hadiya Zone	35967	2426	18194	11422	3406	515	-	*
Misha (Konteb)	10271	787	4739	3231	1278	*	-	*
Lemo	10941	795	5037	3864	1088	*	-	-
Badawacho	6028	595	3555	1490	340	*	-	-
Soro	8728	250	4862	2837	699	*	-	-
Kembata Alaba Tembaro Zone	28629	2214	13215	9186	3683	332	-	-
Omo Sheleko	5206	384	2759	1662	400	-	-	-
Angacha	4254	508	2628	820	299	-	-	-
Kedida Gamela	3814	429	2282	863	*	*	-	-
Alaba	11655	367	3355	5098	2558	*	-	-
Kacha Bira	3699	526	2190	743	234	*	-	-
Sidama Zone	94883	20877	62037	9933	1690	*	-	-
Shebedino	19608	4482	12780	2068	*	*	-	-
Awasa	8433	2360	4756	982	*	*	-	-
Arbegona	7232	1479	4662	737	353	-	-	-
Dale	14180	3339	9865	885	*	-	-	-
Aleta Wendo	12635	2569	8960	938	*	-	-	-
Dara	9453	3178	5517	626	*	*	-	-
Hula	9287	956	5796	2221	315	-	-	-
Bensa	8200	1291	5830	980	*	*	-	-
Aroresa	5855	1223	3871	497	264	-	-	-
Gedio Zone	32817	12453	16285	3078	810	182	*	*
Wenago	11044	5787	4513	646	*	*	-	-
Yirgachefe	7664	3313	4076	*	*	*	-	-
Kochera	9183	1870	4858	1804	596	*	-	-
Bule	4925	1484	2839	401	106	*	*	*
Wolayita Zone	57574	9431	35194	9343	2969	620	-	*
Sodo Zuria	8042	1231	4283	1910	431	188	-	-
Boloso Sore	14476	2803	9276	2087	287	*	-	*
Damot Gale	9501	1315	5845	1916	425	-	-	-
Damot Wayde	7151	1182	4099	1206	575	*	-	-
Kindo Koysha	8103	1373	5524	737	417	*	-	-
Offa	6700	1141	4334	670	416	*	-	-
Humbo	3602	386	1835	816	417	147	-	-
South Omo Zone	20408	3286	11034	4243	1676	167	-	-
Selamago	1308	414	613	237	*	*	-	-
Bako Gazer	12416	2165	6843	2304	982	*	-	-
Gelila	3633	504	2489	546	94	-	-	-
Hamer	1337	109	328	541	350	9	-	-
Kuraz	-	-	-	-	-	-	-	-
Bena Tsemay	1714	94	761	616	216	*	-	-
Sheka Zone	7759	935	3889	2118	767	44	*	*

TABLE 4.10 (CONTINUED)

Geographic Area	All	Number of Households with 2-3 members by size of holding (In hectares)						
		Under 0.10	0.1 - 0.50	0.51 - 1.00	1.01 - 2.00	2.01 - 5.00	5.01 - 10	Over 10
Masha	1502	254	570	402	240	36	-	-
Anderacha	852	134	483	188	39	*	-	-
Yeki	5405	547	2835	1528	489	-	*	*
Kaffa Zone	36608	5636	14061	9413	6276	1128	92	*
Telo	2826	199	971	1127	502	*	-	-
Chata	1628	244	650	452	255	*	-	-
Decha	5560	806	2616	1370	609	134	*	-
Menjiwo	5051	461	1487	1537	1455	*	*	-
Gimbo	3671	845	1419	824	485	93	*	*
Gewata	2679	431	1097	553	433	154	*	-
Chena	6571	1629	2791	1184	666	293	*	-
Bita	2856	362	941	743	673	123	*	-
Gesha Daka	3789	455	1375	1040	867	*	-	-
Saylem	1976	204	714	581	332	145	-	-
Gamo Gofa Zone	57520	7490	32900	11213	4938	872	*	*
Arba Minch Zuria	4635	1100	2751	461	284	*	-	-
Boreda	1833	290	1041	311	158	*	-	-
Mirab Abaya	1523	362	827	258	70	-	*	-
Chencha	5228	1183	3240	761	*	-	-	-
Kemba	4741	284	2009	1340	884	224	-	-
Bonkie	5264	354	3576	1071	231	*	-	-
Dita	2200	417	1639	126	*	-	-	-
Daramalo	2468	391	1825	156	*	*	-	-
Kucha	6040	535	3534	1472	393	*	-	-
Gofa Zuria	10919	1272	5019	2478	1821	*	-	-
Zala	2565	300	1478	524	236	*	-	-
Uba Deber Tsehay	2679	254	1432	610	373	*	-	-
Melekoza	7425	747	4528	1645	344	*	*	*
Bench-Maji Zone	31194	6315	19102	4595	1099	64	*	-
Shewa Bench	6523	1068	3767	1274	395	-	*	-
Bench	13447	2574	8418	2107	348	-	-	-
Bero	509	163	316	28	*	-	-	-
Maji	1863	494	1210	134	*	*	-	-
Menit Goldia	3332	347	2200	637	148	-	-	-
Menit Shasha	2510	994	1460	56	-	-	-	-
Sheko	3010	674	1732	359	199	45	-	-
Yem Special Wereda Zone	3401	188	959	1141	1014	98	-	-
Yem	3401	188	959	1141	1014	98	-	-
Amaro Special Wereda	3743	321	2634	606	*	*	-	-
Amaro	3743	321	2634	606	*	*	-	-
Burji Special Wereda Zone	1313	130	476	442	213	53	-	-
Burji	1313	130	476	442	213	53	-	-
Konso Special Wereda Zone	3667	430	1764	804	447	221	-	-
Konso	3667	430	1764	804	447	221	-	-
Derashe Special Wereda Zone	4018	341	1907	847	827	*	-	-
Derashe	4018	341	1907	847	827	*	-	-
Dawro Zone	20792	4239	10474	3756	1975	307	*	-
Mareka	5069	1180	2603	968	300	*	-	-
Gena Boset	3276	416	1665	730	359	106	-	-
Loma	4662	727	2548	706	550	111	*	-
Isara	3340	829	1556	558	346	52	-	-
Tocha	4444	1087	2102	794	420	*	*	-
Basketo Special Wereda Zone	2768	222	1730	670	147	-	-	-
Basketo	2768	222	1730	670	147	-	-	-
Konta Special Wereda Zone	5653	812	2664	1138	691	323	*	-
Konta	5653	812	2664	1138	691	323	*	-

TABLE 4.10.1 RURAL HOLDINGS

Geographic Area	All Households	Number of Households with 2-3 members by size of holding (In hectares)						
		Under 0.10	0.1 - 0.50	0.51 - 1.00	1.01 - 2.00	2.01 – 5.00	5.01 - 10	Over 10
SNNP Region	529604	81600	292070	107475	41221	6794	323	*
Guraghe Zone	89010	7454	46961	24269	8719	1431	*	*
Goro	4719	1072	2060	722	516	*	-	-
Ezha	4431	160	2902	1022	295	*	-	-
Kokir Gedebano Gutazer	3085	254	1824	663	313	*	-	-
Sodo	5795	649	3365	1139	514	128	-	-
Meskanena Mareko	11024	1034	6717	2903	370	-	-	-
Selti	6755	429	3890	1885	516	*	-	-
Gumer	9660	589	4909	3026	993	*	-	-
Cheha	7439	1239	4941	884	305	*	-	-
Enemorna Eaner	12782	540	6799	3557	1597	*	-	-
Dalocha	6559	363	1634	2959	1446	*	-	-
Lanfro	5715	220	2435	2170	818	*	-	-
Akililina Mohor	3818	321	1966	1125	207	*	*	*
Alicho Wuriro	4559	342	2171	1505	486	*	-	-
Endegagn	2670	240	1348	710	343	*	-	-
Hadiya Zone	34687	2126	17525	11202	3328	506	-	-
Misha (Konteb)	10033	742	4608	3186	1270	*	-	-
Lemo	10179	594	4662	3745	1027	*	-	-
Badawacho	5883	566	3457	1478	336	*	-	-
Soro	8592	*	4798	2794	695	*	-	-
Kembata Alaba Tembaro Zone	28105	1989	12970	9142	3678	*	-	-
Omo Sheleko	5110	358	2699	1653	400	-	-	-
Angacha	4126	459	2561	807	299	-	-	-
Kedida Gamela	3678	356	2222	860	*	*	-	-
Alaba	11599	351	3337	5080	2553	*	-	-
Kacha Bira	3592	465	2151	743	234	-	-	-
Sidama Zone	93786	20350	61574	9843	1672	*	-	-
Shebedino	19441	4361	12734	2068	*	*	-	-
Awasa	8244	2323	4646	953	*	*	-	-
Arbegona	7109	1423	4618	714	353	-	-	-
Dale	13992	3242	9778	881	*	-	-	-
Aleta Wendo	12573	2548	8930	926	*	-	-	-
Dara	9338	3116	5467	623	*	*	-	-
Hula	9151	877	5749	2214	310	-	-	-
Bensa	8131	1253	5808	971	*	*	-	-
Aroresa	5806	1206	3843	493	264	-	-	-
Gedio Zone	32187	12060	16062	3074	810	180	-	-
Wenago	10671	5550	4377	646	*	*	-	-
Yirgachefe	7636	3296	4067	*	*	-	-	-
Kochera	9056	1798	4803	1804	596	*	-	-
Bule	4823	1417	2816	397	106	*	-	-
Wolayita Zone	56418	8968	34608	9286	2946	610	-	-
Sodo Zuria	7716	1070	4127	1901	431	188	-	-
Boloso Sore	14040	2647	9037	2079	276	-	-	-
Damot Gale	9315	1243	5740	1907	425	-	-	-
Damot Wayde	7120	1167	4083	1206	575	*	-	-
Kindo Koysha	8000	1327	5481	726	414	*	-	-
Offa	6655	1137	4314	655	410	*	-	-
Humbo	3572	377	1826	813	414	143	-	-
South Omo Zone	20161	3178	10927	4215	1676	164	-	-
Selamago	1308	414	613	237	*	*	-	-
Bako Gazer	12203	2081	6742	2279	982	*	-	-
Gelila	3633	504	2489	546	94	-	-	-
Hamer	1304	86	322	537	350	9	-	-
Kuraz*	-	-	-	-	-	-	-	-
Bena Tsemay	1714	94	761	616	216	*	-	-
Sheka Zone	7502	811	3768	2111	767	44	-	-
Masha	1383	169	539	400	240	36	-	-
Anderacha	827	116	476	188	39	*	-	-
Yeki	5292	526	2753	1523	489	-	-	-
Kaffa Zone	35600	5115	13777	9287	6231	1107	*	-
Telo	2752	156	949	1122	497	*	-	-

TABLE 4.10.1 (CONTINUED)

Geographic Area	All	Number of Households with 2-3 members by size of holding (In hectares)						
		Under 0.10	0.1 - 0.50	0.51 - 1.00	1.01 - 2.00	2.01 – 5.00	5.01 - 10	Over 10
Chata	1628	244	650	452	255	*	-	-
Decha	5487	765	2589	1366	609	132	*	-
Menjiwo	4986	430	1473	1516	1455	*	*	-
Gimbo	3266	568	1325	798	482	93	-	-
Gewata	2670	431	1092	551	430	154	*	-
Chena	6297	1545	2704	1132	637	279	-	-
Bita	2840	360	941	738	668	118	*	-
Gesha Daka	3748	438	1357	1034	867	*	-	-
Saylem	1927	178	695	578	332	145	-	-
Gamo Gofa Zone	56834	7123	32690	11149	4904	869	*	*
Arba Minch Zuria	4616	1097	2745	458	276	*	-	-
Boreda	1812	288	1027	307	158	*	-	-
Mirab Abaya	1512	362	822	258	70	-	-	-
Chencha	5006	1010	3195	757	*	-	-	-
Kemba	4681	258	1976	1340	884	224	-	-
Bonkie	5227	330	3569	1069	228	*	-	-
Dita	2198	417	1638	126	*	-	-	-
Daramalo	2444	385	1813	150	*	*	-	-
Kucha	6027	522	3534	1472	393	*	-	-
Gofa Zuria	10814	1225	4987	2462	1814	*	-	-
Zala	2557	298	1473	524	236	*	-	-
Uba Deber Tsehay	2614	189	1432	610	373	*	-	-
Melekoza	7326	742	4481	1616	326	*	*	*
Bench-Maji Zone	30674	6003	18930	4575	1093	54	*	-
Shewa Bench	6465	1048	3737	1266	395	-	*	-
Bench	13214	2354	8405	2107	348	-	-	-
Bero	466	156	287	24	-	-	-	-
Maji	1806	465	1182	134	*	*	-	-
Menit Goldia	3257	318	2154	637	148	-	-	-
Menit Shasha	2489	990	1446	53	-	-	-	-
Sheko	2976	670	1719	356	195	*	-	-
Yem Special Wereda Zone	3318	155	934	1125	1006	98	-	-
Yem	3318	155	934	1125	1006	98	-	-
Amaro Special Wereda	3693	302	2610	601	*	*	-	-
Amaro	3693	302	2610	601	*	*	-	-
Burji Special Wereda Zone	1279	123	465	429	211	51	-	-
Burji	1279	123	465	429	211	51	-	-
Konso Special Wereda Zone	3581	418	1716	784	441	221	-	-
Konso	3581	418	1716	784	441	221	-	-
Derashe Special Wereda Zone	3964	325	1877	845	822	*	-	-
Derashe	3964	325	1877	845	822	*	-	-
Dawro Zone	20570	4136	10384	3734	1969	307	*	-
Mareka	5005	1160	2565	968	294	*	-	-
Gena Boset	3249	416	1659	710	359	106	-	-
Loma	4646	719	2542	703	550	111	*	-
Isara	3254	783	1515	558	346	52	-	-
Tocha	4416	1059	2102	794	420	*	*	-
Basketo Special Wereda Zone	2692	211	1668	670	143	-	-	-
Basketo	2692	211	1668	670	143	-	-	-
Konta Special Wereda Zone	5543	751	2624	1133	687	323	*	-
Konta	5543	751	2624	1133	687	323	*	-

TABLE 4.10.2 URBAN HOLDINGS

Geographic Area	All Households	Number of Households with 2-3 members by size of holding (In hectares)						
		Less than 0.10	0.1 - 0.50	0.51 - 1.00	1.01 - 2.00	2.01 - 5.00	5.01 - 10	Over 10
SNNP Region	9398	4057	3866	983	346	87	26	34
Guraghe Zone	1278	456	456	241	98	21	*	*
Goro	64	50	-	*	*	*	-	-
Ezha	83	51	32	-	-	-	-	-
Kokir Gedebano Gutazer	7	-	3	1	3	-	-	-
Sodo	63	32	10	*	*	-	-	-
Meskanena Mareko	619	165	234	147	68	-	-	*
Selti	64	20	36	*	*	-	-	-
Gumer	97	33	57	*	-	*	-	-
Cheha	23	22	-	-	*	-	-	-
Enemorna Eaner	71	50	21	-	-	-	-	-
Dalocha	69	20	28	13	-	6	*	-
Lanfro	119	14	35	56	10	*	-	-
Hadiya Zone	1280	300	668	220	78	*	-	*
Misha (Konteb)	238	45	132	45	*	*	-	*
Lemo	761	201	375	119	62	*	-	-
Badawacho	144	29	98	13	*	-	-	-
Soro	136	25	64	43	*	-	-	-
Kembata Alaba Tembaro Zone	524	225	245	44	*	*	-	-
Omo Sheleko	96	26	60	*	-	-	-	-
Angacha	128	48	67	*	-	-	-	-
Kedida Gamela	136	73	60	*	-	-	-	-
Alaba	57	16	18	18	*	-	-	-
Kacha Bira	107	62	40	-	-	*	-	-
Sidama Zone	1097	526	463	90	*	-	-	-
Shebedino	167	121	46	-	-	-	-	-
Awasa	189	37	110	*	*	-	-	-
Arbegona	123	56	44	*	-	-	-	-
Dale	188	97	87	*	-	-	-	-
Aleta Wendo	62	21	30	*	-	-	-	-
Dara	114	62	49	*	-	-	-	-
Hula	136	78	47	*	*	-	-	-
Bensa	69	38	22	9	-	-	-	-
Aroresa	49	17	28	*	-	-	-	-
Gedio Zone	630	393	223	*	-	*	*	*
Wenago	373	237	136	-	-	-	-	-
Yirgachefe	28	17	9	-	-	*	-	-
Kochera	127	72	55	-	-	-	-	-
Bule	101	67	23	*	-	-	*	*
Wolayita Zone	1156	463	587	57	23	*	-	*
Sodo Zuria	326	160	156	9	-	-	-	-
Boloso Sore	436	155	239	*	*	*	-	*
Damot Gale	186	72	105	*	-	-	-	-
Damot Wayde	31	15	15	-	-	-	-	-
Kindo Koysha	103	46	43	*	*	-	-	-
Offa	45	*	20	*	*	-	-	-
Humbo	29	*	*	*	*	*	-	-
South Omo Zone	247	108	107	28	-	*	-	-
Selamago	-	-	-	-	-	-	-	-
Bako Gazer	214	85	101	24	-	*	-	-
Hamer	34	23	*	*	-	-	-	-
Kuraz	-	-	-	-	-	-	-	-
Sheka Zone	257	124	121	7	-	-	*	*
Masha	118	85	31	*	-	-	-	-
Anderacha	25	18	7	-	-	-	-	-
Yeki	114	21	82	*	-	-	*	*
Kaffa Zone	1008	521	283	126	45	21	10	*
Telo	74	42	21	*	*	-	-	-
Decha	73	41	27	*	-	*	-	-
Menjiwo	66	30	14	21	-	-	-	-
Gimbo	406	277	94	27	*	-	*	*
Gewata	9	-	5	2	2	-	-	-

TABLE 4.10.2 (CONTINUED)

Geographic Area	All Households	Number of Households with 2-3 members by size of holding (In hectares)						
		Under 0.10	0.1 - 0.50	0.51 - 1.00	1.01 - 2.00	2.01 - 5.00	5.01 - 10	Over 10
Chena	274	84	86	52	30	14	*	-
Bita	17	*	-	*	*	*	-	-
Gesha Daka	41	17	17	6	-	-	-	-
Saylem	49	26	19	*	-	-	-	-
Gamo Gofa Zone	686	368	210	64	35	*	*	-
Arba Minch Zuria	20	*	*	*	*	-	-	-
Boreda	21	*	14	*	-	-	-	-
Mirab Abaya	11	-	*	-	-	-	*	-
Chencha	222	173	46	3	-	-	-	-
Kemba	60	27	34	-	-	-	-	-
Bonkie	37	24	8	*	*	-	-	-
Dita	2	-	2	-	-	-	-	-
Daramalo	24	6	12	6	-	-	-	-
Kucha	*	*	-	-	-	-	-	-
Gofa Zuria	105	48	32	16	*	*	-	-
Zala	8	3	5	-	-	-	-	-
Uba Deber Tsehay	65	65	-	-	-	-	-	-
Melekoza	99	*	47	29	*	-	-	-
Bench-Maji Zone	520	312	172	20	6	10	-	-
Shewa Bench	57	20	29	8	-	-	-	-
Bench	232	219	13	-	-	-	-	-
Bero	43	7	29	*	*	-	-	-
Maji	57	29	28	-	-	-	-	-
Menit Goldia	75	29	46	-	-	-	-	-
Menit Shasha	21	4	14	4	-	-	-	-
Sheko	34	*	13	*	*	10	-	-
Yem Special Wereda Zone	83	33	25	17	8	-	-	-
Yem	83	33	25	17	8	-	-	-
Amaro Special Wereda	50	19	24	*	*	-	-	-
Amaro	50	19	24	*	*	-	-	-
Burji Special Wereda Zone	34	7	11	13	*	*	-	-
Burji	34	7	11	13	*	*	-	-
Konso Special Wereda Zone	86	*	48	20	*	-	-	-
Konso	86	*	48	20	*	-	-	-
Derashe Special Wereda Zone	54	16	30	*	*	-	-	-
Derashe	54	16	30	*	*	-	-	-
Dawro Zone	222	103	90	22	*	-	-	-
Mareka	65	20	38	-	*	-	-	-
Gena Boset	26	-	7	20	-	-	-	-
Loma	16	8	5	3	-	-	-	-
Isara	87	46	40	-	-	-	-	-
Tocha	28	28	-	-	-	-	-	-
Basketo Special Wereda Zone.	76	11	62	-	*	-	-	-
Basketo	76	11	62	-	*	-	-	-
Konta Special Wereda Zone	110	61	40	*	*	-	-	-
Konta	110	61	40	*	*	-	-	-

TABLE 4.11 NUMBER OF AGRICULTURAL HOUSEHOLDS WITH 4-5 MEMBERS BY GEOGRAPHIC AREA AND SIZE OF HOLDING

BOTH RURAL AND URBAN HOLDINGS

Geographic Area	All Households	Number of Households with 4-5 members by size of holding (In hectares)						
		Under 0.10	0.1 - 0.50	0.51 - 1.00	1.01 - 2.00	2.01 - 5.00	5.01 - 10	Over 10
SNNP Region	829004	71555	416171	212783	104223	23083	912	*
Guraghe Zone	136731	6918	57653	43897	23405	4510	*	*
Goro	7089	884	2852	1502	1254	571	*	-
Ezha	7557	490	3959	2446	635	*	-	-
Kokir Gedebano Gutazer	6285	286	3227	1803	747	221	-	-
Sodo	8927	810	3273	2361	1908	576	-	-
Meskanena Mareko	18524	914	9448	5614	2266	*	-	*
Selti	10061	449	4550	3690	1172	199	-	-
Gumer	13432	219	4312	5767	2530	598	*	-
Cheha	10856	1175	6607	2682	357	*	-	-
Enemorna Eaner	16456	597	7827	5108	2697	*	-	*
Dalocha	10689	274	2077	3713	3943	680	-	*
Lanfro	8578	112	1684	3134	3061	587	-	-
Akililina Mohor	6583	354	3077	1862	822	189	*	*
Alicho Wuriro	7460	248	3039	2710	1287	151	*	-
Endegagn	4235	105	1722	1505	724	179	-	-
Hadiya Zone	68686	2312	26100	25889	12357	1946	*	*
Misha (Konteb)	15398	499	4875	5487	3608	928	-	-
Lemo	21536	811	9251	8453	2441	507	*	-
Badawacho	12393	478	4411	4579	2630	286	-	*
Soro	19359	525	7563	7369	3679	*	-	-
Kembata Alaba Tembaro Zone	54741	2867	23197	17690	9226	1624	*	*
Omo Sheleko	9521	471	4260	3075	1416	300	-	-
Angacha	9413	776	5619	2214	771	*	-	-
Kedida Gamela	9102	841	5427	2340	390	*	*	*
Alaba	18518	*	3555	7163	6152	1165	*	-
Kacha Bira	8187	426	4336	2898	497	*	-	-
Sidama Zone	158840	15128	111221	24987	6188	1313	-	*
Shebedino	35424	1931	26266	6361	866	-	-	-
Awasa	19316	2198	12063	3404	1288	364	-	-
Arbegona	11489	1648	7966	1199	479	196	-	-
Dale	24734	2708	18770	2807	*	*	-	-
Aleta Wendo	19610	1807	14817	2286	618	*	-	-
Dara	10764	1852	6971	1275	526	*	-	-
Hula	15539	814	9154	4157	1150	*	-	-
Bensa	13810	1042	9802	2432	529	*	-	*
Aroresa	8154	1128	5413	1066	465	*	-	-
Gedio Zone	47552	13857	25853	5477	1943	390	*	-
Wenago	15089	6681	7778	443	187	-	-	-
Yirgachefe	10408	3660	6088	569	*	-	-	-
Kochera	15358	2167	7963	3621	1308	300	-	-
Bule	6697	1349	4024	844	357	*	*	-
Wolayita Zone	99692	8170	56471	24279	8805	1848	*	*
Sodo Zuria	14229	1394	6825	3870	1717	423	-	-
Boloso Sore	24101	2582	15839	4891	690	*	*	*
Damot Gale	16827	1051	9939	4621	1156	*	-	-
Damot Wayde	12094	895	6119	3078	1567	434	-	-
Kindo Koysha	14610	915	8341	3551	1619	184	-	-
Offa	11151	911	6820	2399	941	*	-	-
Humbo	6680	422	2587	1870	1114	585	*	-
South Omo Zone	24629	2346	11110	7536	2920	717	-	-
Selamago	1229	417	584	191	37	-	-	-
Bako Gazer	13134	1633	6137	4029	1168	*	-	-
Gelila	3616	106	2135	1017	284	75	-	-
Hamer	3471	135	1112	1122	746	356	-	-
Kuraz	-	-	-	-	-	-	-	-
Bena Tsemay	3179	56	1142	1178	684	119	-	-
Sheka Zone	10252	745	4270	3152	1685	401	-	-

TABLE 4.11 (CONTINUED)

Geographic Area	All Households	Number of Households with 4-5 members by size of holding (In hectares)						
		Under 0.10	0.1 - 0.50	0.51 - 1.00	1.01 - 2.00	2.01 - 5.00	5.01 - 10	Over 10
Masha	1989	136	537	590	512	215	-	-
Anderacha	1172	86	590	388	95	*	-	-
Yeki	7091	523	3143	2174	1078	*	-	-
Kaffa Zone	49398	3615	14612	14683	12152	4168	167	-
Telo	4055	269	812	1481	1129	363	-	-
Chata	2374	186	708	752	597	123	*	-
Decha	7896	428	3251	2171	1540	482	*	-
Menjiwo	7081	*	1582	2267	2370	753	-	-
Gimbo	4584	656	1354	1148	1032	395	-	-
Gewata	3839	233	979	1052	918	633	*	-
Chena	8733	1162	3312	2361	1393	398	*	-
Bita	3750	135	833	1214	1160	408	-	-
Gesha Daka	4466	252	1188	1441	1252	332	-	-
Saylem	2620	184	592	796	762	282	*	-
Gamo Gofa Zone	78083	6644	38748	20175	10126	2148	*	*
Arba Minch Zuria	8691	1258	4873	1822	604	133	*	-
Boreda	3376	237	1533	951	464	159	*	-
Mirab Abaya	3157	572	1589	614	278	104	-	-
Chencha	6351	1296	4268	735	*	-	-	-
Kemba	6932	257	2606	2004	1624	409	*	-
Bonkie	7783	330	4263	2423	634	*	-	-
Dita	4262	427	3297	475	63	-	-	-
Daramalo	3819	350	2291	820	299	*	-	-
Kucha	7863	464	3689	2561	1012	*	-	-
Gofa Zuria	12381	735	4169	3596	3326	555	-	-
Zala	3012	221	1348	928	372	143	-	-
Uba Deber Tsehay	2981	226	1300	831	501	108	*	-
Melekoza	7473	271	3522	2414	897	208	*	*
Bench-Maji Zone	33646	4212	20044	6624	2422	338	7	1
Shewa Bench	6325	840	3664	1311	394	*	-	-
Bench	15921	1434	9353	3616	1406	*	1	1
Bero	522	152	350	*	*	*	*	-
Maji	1506	265	978	196	60	*	-	-
Menit Goldia	3883	342	2336	869	337	-	-	-
Menit Shasha	2252	795	1352	105	-	-	-	-
Sheko	3237	383	2012	513	224	102	*	-
Yem Special Wereda Zone	4970	132	539	1351	2103	827	*	-
Yem	4970	132	539	1351	2103	827	*	-
Amaro Special Wereda	7698	582	4393	1919	740	*	-	-
Amaro	7698	582	4393	1919	740	*	-	-
Burji Special Wereda Zone	2540	111	636	875	684	234	-	-
Burji	2540	111	636	875	684	234	-	-
Konso Special Wereda Zone	9966	683	3941	3142	1903	*	-	-
Konso	9966	683	3941	3142	1903	*	-	-
Derashe Special Wereda Zone	6589	538	2486	1922	1375	*	-	-
Derashe	6589	538	2486	1922	1375	*	-	-
Dawro Zone	25868	2169	10642	6688	4834	1503	*	-
Mareka	5788	752	2608	1518	726	185	-	-
Gena Boset	4785	183	1733	1420	1142	293	*	-
Loma	6401	336	2481	1399	1554	631	-	-
Isara	3641	278	1494	1150	557	163	-	-
Tocha	5252	620	2327	1201	855	232	*	-
Basketo Special Wereda Zone	3386	114	1878	1103	248	*	-	-
Basketo	3386	114	1878	1103	248	*	-	-
Konta Special Wereda Zone	5735	413	2378	1395	1107	442	-	-
Konta	5735	413	2378	1395	1107	442	-	-

TABLE 4.11.1 RURAL HOLDINGS

Geographic Area	All Households	Number of Households with 4-5 members by size of holding (In hectares)						
		Under 0.10	0.1 - 0.50	0.51 - 1.00	1.01 - 2.00	2.01 - 5.00	5.01 - 10	Over 10
SNNP Region	814203	65631	409989	210934	103638	22896	877	*
Guraghe Zone	134573	6204	56863	43443	23245	4488	*	*
Goro	6968	802	2832	1493	1243	571	*	-
Ezha	7420	428	3895	2441	630	*	-	-
Kokir Gedebano Gutazer	6275	284	3223	1803	745	221	-	-
Sodo	8776	751	3224	2339	1886	576	-	-
Meskanena Mareko	17446	706	9007	5277	2194	*	-	-
Selti	9910	386	4489	3676	1160	199	-	-
Gumer	13297	*	4271	5767	2523	592	-	-
Cheha	10803	1123	6607	2682	357	*	-	-
Enemorna Eaner	16362	547	7788	5106	2697	*	-	-
Dalocha	10576	226	2039	3690	3940	680	-	-
Lanfro	8462	*	1650	3093	3037	583	-	-
Akililina Mohor	6583	354	3077	1862	822	189	*	*
Alicho Wuriro	7460	248	3039	2710	1287	151	*	-
Endegagn	4235	105	1722	1505	724	179	-	-
Hadiya Zone	66720	1696	25275	25509	12232	1934	*	-
Misha (Konteb)	15077	424	4723	5432	3573	924	-	-
Lemo	20474	443	8857	8234	2366	500	*	-
Badawacho	12106	378	4268	4543	2630	286	-	-
Soro	19064	451	7426	7300	3664	*	-	-
Kembata Alaba Tembaro Zone	53452	2270	22666	17574	9198	1615	*	-
Omo Sheleko	9340	412	4175	3049	1410	295	-	-
Angacha	9035	616	5444	2179	763	*	-	-
Kedida Gamela	8711	564	5321	2340	390	*	-	-
Alaba	18407	*	3520	7117	6138	1161	*	-
Kacha Bira	7959	336	4207	2890	497	*	-	-
Sidama Zone	157134	14434	110381	24835	6178	1306	-	-
Shebedino	35245	1802	26217	6361	866	-	-	-
Awasa	19027	2117	11897	3362	1288	364	-	-
Arbegona	11334	1594	7889	1176	479	196	-	-
Dale	24380	2543	18605	2786	*	*	-	-
Aleta Wendo	19480	1743	14760	2277	617	*	-	-
Dara	10591	1787	6889	1256	524	*	-	-
Hula	15363	737	9062	4151	1148	*	-	-
Bensa	13632	1008	9684	2411	529	-	-	-
Aroresa	8083	1103	5379	1056	461	*	-	-
Gedio Zone	46633	13318	25523	5443	1930	385	*	-
Wenago	14648	6370	7653	443	181	-	-	-
Yirgachefe	10346	3618	6068	569	*	-	-	-
Kochera	15070	2046	7834	3587	1308	296	-	-
Bule	6569	1283	3969	844	350	*	*	-
Wolayita Zone	97446	7495	55103	24151	8779	1816	*	-
Sodo Zuria	13797	1192	6626	3850	1714	416	-	-
Boloso Sore	23081	2331	15144	4839	690	*	-	-
Damot Gale	16556	977	9752	4617	1151	*	-	-
Damot Wayde	12009	867	6073	3068	1567	434	-	-
Kindo Koysha	14424	856	8240	3534	1616	178	-	-
Offa	10999	902	6712	2388	930	*	-	-
Humbo	6578	370	2556	1856	1110	585	*	-
South Omo Zone	24245	2158	10934	7529	2908	717	-	-
Selamago	1229	417	584	191	37	-	-	-
Bako Gazer	12790	1472	5973	4022	1156	*	-	-
Gelila	3616	106	2135	1017	284	75	-	-
Hamer	3431	107	1099	1122	746	356	-	-
Kuraz*	-	-	-	-	-	-	-	-
Bena Tsemay	3179	56	1142	1178	684	119	-	-
Sheka Zone	9904	593	4108	3127	1680	396	-	-
Masha	1857	53	487	590	512	215	-	-
Anderacha	1140	68	582	385	95	*	-	-
Yeki	6906	472	3038	2153	1073	*	-	-
Kaffa Zone	48095	2944	14341	14465	12056	4133	156	-

TABLE 4.11.1 (CONTINUED)

Geographic Area	All Households	Number of Households with 4-5 members by size of holding (In hectares)						
		Under 0.10	0.1 - 0.50	0.51 - 1.00	1.01 - 2.00	2.01 - 5.00	5.01 - 10	Over 10
Telo	3918	206	791	1455	1103	363	-	-
Chata	2374	186	708	752	597	123	*	-
Decha	7802	362	3233	2169	1535	478	*	-
Menjiwo	7005	*	1560	2252	2346	753	-	-
Gimbo	4105	344	1270	1090	1018	383	-	-
Gewata	3830	226	977	1052	918	633	*	-
Chena	8411	1061	3225	2279	1369	378	*	-
Bita	3719	130	828	1195	1157	408	-	-
Gesha Daka	4419	217	1177	1441	1252	332	-	-
Saylem	2512	116	572	779	762	282	-	-
Gamo Gofa Zone	77114	6201	38426	20036	10088	2124	*	*
Arba Minch Zuria	8645	1239	4861	1813	604	129	-	-
Boreda	3346	218	1528	944	464	159	*	-
Mirab Abaya	3152	572	1583	614	278	104	-	-
Chencha	6091	1123	4184	731	*	-	-	-
Kemba	6852	209	2573	2004	1624	409	*	-
Bonkie	7735	299	4245	2423	634	*	-	-
Dita	4245	425	3286	474	*	-	-	-
Daramalo	3796	350	2285	802	299	*	-	-
Kucha	7817	423	3684	2561	1012	*	-	-
Gofa Zuria	12161	688	4084	3525	3312	552	-	-
Zala	2986	216	1327	928	372	143	-	-
Uba Deber Tsehay	2919	178	1287	831	501	108	*	-
Melekoza	7371	261	3498	2386	874	*	*	*
Bench-Maji Zone	33129	3915	19868	6601	2414	332	-	-
Shewa Bench	6281	825	3640	1309	391	*	-	-
Bench	15668	1204	9339	3610	1406	*	-	-
Bero	454	142	300	*	-	-	-	-
Maji	1455	248	948	192	60	*	-	-
Menit Goldia	3819	327	2291	864	337	-	-	-
Menit Shasha	2238	788	1345	105	-	-	-	-
Sheko	3215	380	2005	510	220	99	-	-
Yem Special Wereda Zone	4887	99	531	1326	2095	819	*	-
Yem	4887	99	531	1326	2095	819	*	-
Amaro Special Wereda	7613	555	4342	1912	740	*	-	-
Amaro	7613	555	4342	1912	740	*	-	-
Burji Special Wereda Zone	2484	105	616	861	669	234	-	-
Burji	2484	105	616	861	669	234	-	-
Konso Special Wereda Zone	9826	662	3864	3110	1892	*	-	-
Konso	9826	662	3864	3110	1892	*	-	-
Derashe Special Wereda Zone	6496	481	2471	1912	1370	*	-	-
Derashe	6496	481	2471	1912	1370	*	-	-
Dawro Zone	25563	2055	10529	6644	4814	1488	*	-
Mareka	5664	729	2548	1504	713	170	-	-
Gena Boset	4745	183	1723	1397	1135	293	*	-
Loma	6396	336	2478	1397	1554	631	-	-
Isara	3532	213	1453	1145	557	163	-	-
Tocha	5226	594	2327	1201	855	232	*	-
Basketo Special Wereda Zone	3291	93	1822	1085	248	*	-	-
Basketo	3291	93	1822	1085	248	*	-	-
Konta Special Wereda Zone	5599	354	2328	1371	1103	442	-	-
Konta	5599	354	2328	1371	1103	442	-	-

TABLE 4.11.2 URBAN HOLDINGS

Geographic Area	All Households	Number of Households with 4-5 members by size of holding (In hectares)						
		Less than 0.10	0.1 - 0.50	0.51 - 1.00	1.01 - 2.00	2.01 - 5.00	5.01 - 10	Over 10
SNNP Region	14801	5923	6182	1848	585	187	35	41
Guraghe Zone	2158	714	790	453	159	22	*	13
Goro	122	82	20	9	11	-	-	-
Ezha	137	62	64	*	*	-	-	-
Kokir Gedebano Gutazer	10	3	4	-	3	-	-	-
Sodo	151	59	49	21	22	-	-	-
Meskanena Mareko	1078	208	441	337	72	*	-	*
Selti	150	63	61	14	12	-	-	-
Gumer	135	75	42	-	*	*	*	-
Cheha	53	53	-	-	-	-	-	-
Enemorna Eaner	93	50	38	*	-	-	-	*
Dalocha	113	47	38	23	3	-	-	*
Lanfro	115	12	34	41	24	*	-	-
Hadiya Zone	1966	617	825	380	125	12	-	*
Misha (Konteb)	321	75	152	55	36	*	-	-
Lemo	1062	368	394	219	74	*	-	-
Badawacho	288	100	143	37	-	-	-	*
Soro	295	74	137	69	15	-	-	-
Kembata Alaba Tembaro Zone	1289	597	531	116	28	*	*	*
Omo Sheleko	181	58	85	26	*	*	-	-
Angacha	379	160	175	36	*	-	-	-
Kedida Gamela	391	277	106	-	-	-	*	*
Alaba	111	12	36	46	14	*	-	-
Kacha Bira	228	90	130	*	-	-	-	-
Sidama Zone	1706	694	840	152	11	*	-	*
Shebedino	179	130	49	-	-	-	-	-
Awasa	289	81	166	*	-	-	-	-
Arbegona	154	54	77	*	-	-	-	-
Dale	354	165	164	21	*	*	-	-
Aleta Wendo	131	64	57	*	1	-	-	-
Dara	174	65	83	19	*	*	-	-
Hula	177	77	91	*	*	-	-	-
Bensa	178	34	118	21	-	*	-	*
Aroresa	71	24	34	10	*	-	-	-
Gedio Zone	920	539	329	34	13	*	-	-
Wenago	441	311	125	-	*	-	-	-
Yirgachefe	61	42	20	-	-	-	-	-
Kochera	288	120	129	34	-	*	-	-
Bule	129	66	55	-	*	-	-	-
Wolayita Zone	2246	675	1368	128	26	32	*	*
Sodo Zuria	431	202	200	20	3	*	-	-
Boloso Sore	1021	251	695	52	-	*	*	*
Damot Gale	270	74	187	*	*	-	-	-
Damot Wayde	84	28	47	9	-	-	-	-
Kindo Koysha	186	59	101	*	*	*	-	-
Offa	152	*	108	*	*	14	-	-
Humbo	101	52	31	15	4	-	-	-
South Omo Zone	384	188	177	*	*	-	-	-
Selamago	-	-	-	-	-	-	-	-
Bako Gazer	344	161	164	*	*	-	-	-
Hamer	40	27	13	-	-	-	-	-
Kuraz	-	-	-	-	-	-	-	-
Sheka Zone	349	152	163	24	*	*	-	-
Masha	132	82	49	-	-	-	-	-
Anderacha	32	18	8	*	-	*	-	-
Yeki	185	51	105	21	*	*	-	-
Kaffa Zone	1303	671	270	218	96	35	11	-
Telo	136	63	21	26	26	-	-	-
Decha	94	65	18	*	*	*	-	-
Menjiwo	76	15	22	15	25	-	-	-
Gimbo	479	312	84	58	14	*	-	-

TABLE 4.11.2 (CONTINUED)

Geographic Area	All Households	Number of Households with 4-5 members by size of holding (In hectares)						
		Under 0.10	0.1 - 0.50	0.51 - 1.00	1.01 - 2.00	2.01 - 5.00	5.01 - 10	Over 10
Gewata	9	7	2	-	-	-	-	-
Chena	322	101	87	82	24	21	*	-
Bita	31	*	*	19	*	-	-	-
Gesha Daka	47	35	12	-	-	-	-	-
Saylem	109	68	20	17	-	-	*	-
Gamo Gofa Zone	969	443	323	139	38	24	*	-
Arba Minch Zuria	46	19	12	*	-	*	*	-
Boreda	30	19	*	*	-	-	-	-
Mirab Abaya	*	-	*	-	-	-	-	-
Chencha	260	172	84	*	-	-	-	-
Kemba	80	48	33	-	-	-	-	-
Bonkie	49	31	18	-	-	-	-	-
Dita	17	2	12	2	2	-	-	-
Daramalo	24	-	6	18	-	-	-	-
Kucha	47	42	*	-	-	-	-	-
Gofa Zuria	220	47	85	71	13	*	-	-
Zala	27	5	21	-	-	-	-	-
Uba Deber Tsehay	62	49	13	-	-	-	-	-
Melekoza	103	*	24	28	23	*	-	-
Bench-Maji Zone	517	297	176	23	8	*	7	1
Shewa Bench	44	15	24	*	*	-	-	-
Bench	253	230	15	*	-	-	1	1
Bero	68	9	49	*	*	*	*	-
Maji	52	18	30	*	-	-	-	-
Menit Goldia	64	*	45	*	-	-	-	-
Menit Shasha	14	7	7	-	-	-	-	-
Sheko	22	3	6	*	*	*	*	-
Yem Special Wereda Zone	83	33	8	25	8	8	-	-
Yem	83	33	8	25	8	8	-	-
Amaro Special Wereda	85	27	51	*	-	-	-	-
Amaro	85	27	51	*	-	-	-	-
Burji Special Wereda Zone	56	*	20	14	15	-	-	-
Burji	56	*	20	14	15	-	-	-
Konso Special Wereda Zone	141	21	77	32	*	-	-	-
Konso	141	21	77	32	*	-	-	-
Derashe Special Wereda Zone	94	57	15	*	*	*	-	-
Derashe	94	57	15	*	*	*	-	-
Dawro Zone	305	113	113	44	20	15	-	-
Mareka	125	22	60	14	13	15	-	-
Gena Boset	39	-	10	23	7	-	-	-
Loma	5	-	3	3	-	-	-	-
Isara	110	65	40	*	-	-	-	-
Tocha	26	26	-	-	-	-	-	-
Basketo Special Wereda Zone	96	21	56	19	-	-	-	-
Basketo	96	21	56	19	-	-	-	-
Konta Special Wereda Zone	136	59	50	23	*	-	-	-
Konta	136	59	50	23	*	-	-	-

TABLE 4.12 NUMBER OF AGRICULTURAL HOUSEHOLDS WITH 6-9 MEMBERS BY GEOGRAPHIC AREA AND SIZE OF HOLDING

BOTH RURAL AND URBAN HOLDINGS

Geographic Area	All Households	Number of Households with 6-9 members by size of holding (In hectares)						
		Under 0.10	0.1 – 0.50	0.51 - 1.00	1.01 - 2.00	2.01 - 5.00	5.01 - 10	Over 10
SNNP Region	861621	40389	330727	257529	177349	53044	2221	362
Guraghe Zone	122932	4097	36967	41482	31838	7919	435	*
Goro	8564	746	2355	1728	2265	1330	*	*
Ezha	6739	110	3304	2441	777	107	-	-
Kokir Gedebano Gutazer	7071	103	2862	2356	1224	525	-	-
Sodo	8351	167	2274	2138	2428	1218	*	-
Meskanena Mareko	17588	800	4920	7214	4142	499	-	12
Selti	9499	183	2942	3710	2513	*	-	-
Gumer	12894	163	3234	5286	3641	520	*	-
Cheha	7772	933	3899	2138	681	*	-	-
Enemorna Eaner	10368	568	3759	3533	2185	324	-	-
Dalocha	10270	124	1076	2550	5036	1428	*	-
Lanfro	5973	24	821	1551	2570	1003	-	*
Akililina Mohor	6614	*	2256	2377	1372	310	*	*
Alicho Wuriro	7692	*	2363	3071	1960	236	-	-
Endegagn	3538	*	902	1390	1044	147	*	-
Hadiya Zone	90518	1581	22212	29865	28673	8108	*	-
Misha (Konteb)	24045	79	4696	7474	8784	3008	*	-
Lemo	23674	804	6624	9188	5843	1210	*	-
Badawacho	16049	273	3969	5274	5348	1184	-	-
Soro	26750	*	6923	7929	8699	2705	*	-
Kembata Alaba Tembaro Zone	59349	1967	17852	20006	15597	3860	*	*
Omo Sheleko	10663	248	2858	3975	2916	665	-	-
Angacha	13064	273	5240	4830	2379	342	-	-
Kedida Gamela	11495	841	5110	3568	1681	*	-	-
Alaba	13971	*	1090	3365	6993	2367	*	-
Kacha Bira	10156	509	3553	4267	1628	189	*	*
Sidama Zone	196086	10389	110165	53937	18343	3145	*	13
Shebedino	45184	2024	27043	13022	2639	*	-	*
Awasa	29709	2301	16258	7070	3243	*	*	-
Arbegona	14472	678	7396	3992	2128	278	-	-
Dale	25992	1666	16528	5576	1889	*	-	-
Aleta Wendo	23491	1119	13116	6705	2279	*	-	*
Dara	8246	919	5098	1323	777	*	-	-
Hula	17881	172	7394	7151	2469	694	-	-
Bensa	19549	906	11124	5917	1564	*	-	*
Aroresa	11562	603	6209	3181	1354	*	-	-
Gedio Zone	47733	8173	25838	8869	3997	845	*	*
Wenago	13345	3831	8034	1161	177	*	-	-
Yirgachefe	11192	2378	6983	1452	216	*	-	-
Kochera	15148	1017	6714	4408	2710	299	-	-
Bule	8048	947	4107	1848	893	241	*	*
Wolayita Zone	87282	2782	37454	29115	14462	3235	153	81
Sodo Zuria	14142	276	5267	4946	3022	631	-	-
Boloso Sore	18013	682	10502	4980	1636	*	-	81
Damot Gale	15463	575	7191	5190	2274	233	-	-
Damot Wayde	12544	544	4796	4544	2177	482	-	-
Kindo Koysha	10672	269	4393	3713	1763	485	*	-
Offa	8871	293	3722	3090	1595	171	-	-
Humbo	7578	142	1584	2652	1995	1101	*	-
South Omo Zone	20939	1171	6641	7171	4816	1113	27	-
Selamago	938	262	358	194	111	*	-	-
Bako Gazer	10772	751	3514	3721	2396	389	-	-
Gelila	3165	79	1203	1322	486	75	-	-
Hamer	3221	70	749	1105	850	428	18	-
Kuraz	*	-	*	-	-	-	-	-
Bena Tsemay	2842	*	817	827	973	208	*	-
Sheka Zone	11228	510	3175	3433	3053	1050	*	*

TABLE 4.12 (CONTINUED)

Geographic Area	All	Number of Households with 6-9 members by size of holding (In hectares)						
		Under 0.10	0.1 – 0.50	0.51 - 1.00	1.01 - 2.00	2.01 - 5.00	5.01 - 10	Over 10
Masha	2296	194	459	565	758	314	-	*
Anderacha	1422	40	464	588	281	49	-	-
Yeki	7510	276	2252	2280	2015	687	*	-
Kaffa Zone	46982	1830	7546	12289	15966	8929	416	*
Telo	4161	*	448	1061	1723	873	*	-
Chata	1709	45	334	495	625	201	*	-
Decha	7229	126	1588	2160	2493	836	*	-
Menjiwo	5173	82	509	1394	1640	1504	*	-
Gimbo	5417	559	852	1284	1779	911	*	*
Gewata	3733	118	232	893	1380	1049	60	-
Chena	8542	593	2141	2292	2137	1204	175	-
Bita	3556	100	664	919	1033	809	*	-
Gesha Daka	4932	71	494	1196	2187	984	-	-
Saylem	2530	107	284	594	968	557	*	*
Gamo Gofa Zone	84279	3881	33132	23922	17309	5429	573	*
Arba Minch Zuria	9767	783	3974	2489	2083	439	-	-
Boreda	3821	79	1372	1408	729	216	*	-
Mirab Abaya	4418	308	2030	1222	685	173	-	-
Chencha	6276	966	4285	786	239	-	-	-
Kemba	8885	*	2509	2323	2518	1382	*	*
Bonkie	9224	232	3585	2994	1744	669	-	-
Dita	5198	280	3234	1390	275	*	-	-
Daramalo	4029	136	2230	1148	447	*	-	-
Kucha	8506	251	3064	3062	1879	221	*	-
Gofa Zuria	11485	239	2118	3348	3893	1558	*	-
Zala	2619	*	916	865	591	201	-	-
Uba Deber Tsehay	3513	176	1276	838	963	248	*	-
Melekoza	6537	*	2540	2048	1262	237	*	-
Bench-Maji Zone	25206	1645	10821	8502	3529	612	*	-
Shewa Bench	5084	119	2444	1464	935	122	-	-
Bench	12940	853	4778	5037	1937	249	*	-
Bero	203	56	125	18	*	-	*	-
Maji	1081	143	596	277	65	-	-	-
Menit Goldia	2642	129	1386	847	232	*	-	-
Menit Shasha	895	124	638	116	*	-	-	-
Sheko	2362	223	854	743	341	192	*	-
Yem Special Wereda Zone	5317	51	182	1206	2534	1343	-	-
Yem	5317	51	182	1206	2534	1343	-	-
Amaro Special Wereda	9356	450	4222	2989	1500	195	-	-
Amaro	9356	450	4222	2989	1500	195	-	-
Burji Special Wereda Zone	3317	*	608	906	1175	583	-	-
Burji	3317	*	608	906	1175	583	-	-
Konso Special Wereda Zone	14326	627	4276	3786	3770	1816	*	-
Konso	14326	627	4276	3786	3770	1816	*	-
Derashe Special Wereda Zone	8178	335	1958	2149	2465	1271	-	-
Derashe	8178	335	1958	2149	2465	1271	-	-
Dawro Zone	22026	633	5654	5938	6556	3018	204	*
Mareka	5104	174	1449	1344	1548	542	*	*
Gena Boset	4651	*	729	1447	1710	733	-	-
Loma	5761	*	1147	1328	1694	1202	139	*
Isara	2769	102	1027	718	604	317	-	-
Tocha	3741	93	1303	1101	999	224	*	-
Basketo Special Wereda Zone	2856	73	1173	1035	521	55	-	-
Basketo	2856	73	1173	1035	521	55	-	-
Konta Special Wereda Zone	3709	149	851	928	1246	516	*	-
Konta	3709	149	851	928	1246	516	*	-

TABLE 4.12.1 RURAL HOLDINGS

Geographic Area	All Households	Number of Households with 6-9 members by size of holding (In hectares)						
		Under 0.10	0.1 – 0.50	0.51 - 1.00	1.01 - 2.00	2.01 - 5.00	5.01 - 10	Over 10
SNNP Region	841284	32999	322265	254614	176216	52794	2161	*
Guraghe Zone	120202	3182	36123	40857	31569	7861	432	*
Goro	8425	649	2343	1721	2255	1318	*	*
Ezha	6638	*	3261	2441	777	107	-	-
Kokir Gedebano Gutazer	7065	100	2861	2355	1224	525	-	-
Sodo	8168	*	2234	2107	2398	1218	*	-
Meskanena Mareko	16133	*	4478	6747	3964	467	-	-
Selti	9384	142	2890	3690	2511	*	-	-
Gumer	12701	*	3125	5274	3638	517	*	-
Cheha	7671	834	3898	2138	681	*	-	-
Enemorna Eaner	10250	494	3715	3533	2185	324	-	-
Dalocha	10124	*	1017	2520	5028	1428	*	-
Lanfro	5799	-	781	1492	2533	993	-	-
Akililina Mohor	6614	*	2256	2377	1372	310	*	*
Alicho Wuriro	7692	*	2363	3071	1960	236	-	-
Endegagn	3538	*	902	1390	1044	147	*	-
Hadiya Zone	86964	625	20809	29017	28372	8072	*	-
Misha (Konteb)	23543	-	4424	7353	8765	3001	-	-
Lemo	21649	*	6010	8681	5623	1190	-	-
Badawacho	15661	*	3756	5199	5335	1184	-	-
Soro	26110	*	6618	7783	8649	2697	*	-
Kembata Alaba Tembaro Zone	57156	1017	16918	19787	15525	3849	*	-
Omo Sheleko	10358	193	2673	3924	2910	658	-	-
Angacha	12606	140	5001	4750	2373	342	-	-
Kedida Gamela	10879	453	4899	3555	1677	*	-	-
Alaba	13757	*	1022	3301	6941	2364	*	-
Kacha Bira	9556	161	3324	4257	1625	189	-	-
Sidama Zone	193609	9470	108940	53720	18270	3116	*	-
Shebedino	44867	1865	26903	13010	2639	*	-	-
Awasa	29243	2186	16016	6997	3211	*	*	-
Arbegona	14212	561	7261	3992	2120	278	-	-
Dale	25531	1430	16320	5567	1883	*	-	-
Aleta Wendo	23238	1036	12983	6685	2275	*	-	-
Dara	8027	856	4991	1288	769	*	-	-
Hula	17712	*	7328	7126	2454	691	-	-
Bensa	19348	849	11007	5897	1564	*	-	-
Aroresa	11431	573	6131	3158	1354	*	-	-
Gedio Zone	46023	7307	25127	8774	3980	836	-	-
Wenago	12324	3262	7625	1129	166	*	-	-
Yirgachefe	11065	2293	6947	1446	216	*	-	-
Kochera	14797	914	6534	4354	2704	290	-	-
Bule	7837	839	4020	1844	893	241	-	-
Wolayita Zone	84721	2105	35977	28858	14400	3229	151	-
Sodo Zuria	13635	*	5003	4893	3014	631	-	-
Boloso Sore	17014	521	9862	4891	1614	*	-	-
Damot Gale	15064	464	6938	5168	2262	233	-	-
Damot Wayde	12372	472	4719	4524	2174	482	-	-
Kindo Koysha	10454	205	4272	3680	1763	485	*	-
Offa	8736	277	3630	3074	1585	171	-	-
Humbo	7446	*	1553	2628	1990	1101	*	-
South Omo Zone	20566	999	6481	7145	4806	1108	27	-
Selamago	938	262	358	194	111	*	-	-
Bako Gazer	10437	*	3373	3696	2386	384	-	-
Gelila	3165	79	1203	1322	486	75	-	-
Hamer	3184	51	731	1105	850	428	18	-
Kuraz*	-	-	-	-	-	-	-	-
Bena Tsemay	2842	*	817	827	973	208	*	-
Sheka Zone	10777	300	2969	3405	3048	1049	-	*
Masha	2071	*	398	561	756	314	-	*
Anderacha	1355	21	422	583	281	49	-	-
Yeki	7351	243	2149	2261	2011	686	-	-
Kaffa Zone	45609	1179	7248	12055	15841	8894	393	-

TABLE 4.12.1 (CONTINUED)

Geographic Area	All	Number of Households with 6-9 members by size of holding (In hectares)						
		Under 0.10	0.1 – 0.50	0.51 - 1.00	1.01 - 2.00	2.01 - 5.00	5.01 - 10	Over 10
Telo	4077	*	427	1040	1697	868	*	-
Chata	1709	45	334	495	625	201	*	-
Decha	7141	*	1574	2151	2490	836	*	-
Menjiwo	5125	*	499	1387	1622	1500	*	-
Gimbo	4873	207	753	1227	1755	905	*	-
Gewata	3710	100	229	891	1380	1049	60	-
Chena	8168	470	2043	2191	2103	1197	164	-
Bita	3495	95	655	892	1019	804	*	-
Gesha Daka	4874	*	470	1196	2187	984	-	-
Saylem	2438	69	264	584	964	549	*	-
Gamo Gofa Zone	83033	3358	32686	23761	17221	5407	567	*
Arba Minch Zuria	9664	750	3930	2469	2076	439	-	-
Boreda	3735	*	1344	1397	722	216	*	-
Mirab Abaya	4406	305	2024	1219	685	173	-	-
Chencha	5926	740	4187	772	228	-	-	-
Kemba	8820	*	2476	2315	2518	1382	*	*
Bonkie	9130	187	3537	2994	1744	669	-	-
Dita	5173	278	3221	1382	275	*	-	-
Daramalo	4000	130	2213	1142	447	*	-	-
Kucha	8415	*	3045	3062	1879	221	*	-
Gofa Zuria	11266	*	2020	3290	3876	1555	*	-
Zala	2603	*	900	865	591	201	-	-
Uba Deber Tsehay	3469	154	1254	838	963	248	*	-
Melekoza	6426	*	2535	2015	1216	219	*	-
Bench-Maji Zone	24646	1371	10571	8477	3519	612	*	-
Shewa Bench	4974	*	2372	1446	931	122	-	-
Bench	12708	642	4757	5037	1937	249	*	-
Bero	173	54	107	*	-	-	-	-
Maji	1031	134	557	275	65	-	-	-
Menit Goldia	2557	103	1327	847	232	*	-	-
Menit Shasha	862	120	613	116	*	-	-	-
Sheko	2339	215	838	743	341	192	*	-
Yem Special Wereda Zone	5234	*	157	1190	2526	1343	-	-
Yem	5234	*	157	1190	2526	1343	-	-
Amaro Special Wereda	9251	420	4171	2970	1500	190	-	-
Amaro	9251	420	4171	2970	1500	190	-	-
Burji Special Wereda Zone	3215	*	575	851	1161	583	-	-
Burji	3215	*	575	851	1161	583	-	-
Konso Special Wereda Zone	14161	619	4160	3778	3746	1808	*	-
Konso	14161	619	4160	3778	3746	1808	*	-
Derashe Special Wereda Zone	8000	274	1865	2143	2449	1269	-	-
Derashe	8000	274	1865	2143	2449	1269	-	-
Dawro Zone	21758	544	5559	5907	6526	3000	204	*
Mareka	4987	148	1411	1333	1527	524	*	-
Gena Boset	4638	*	729	1440	1704	733	-	-
Loma	5725	*	1130	1320	1691	1202	139	*
Isara	2695	75	987	712	604	317	-	-
Tocha	3713	*	1303	1101	999	224	*	-
Basketo Special Wereda Zone	2745	*	1111	1020	518	55	-	-
Basketo	2745	*	1111	1020	518	55	-	-
Konta Special Wereda Zone	3613	122	820	901	1238	512	*	-
Konta	3613	122	820	901	1238	512	*	-

TABLE 4.12.2 URBAN HOLDINGS

Geographic Area	All Households	Number of Households with 6-9 members by size of holding (In hectares)						
		Under 0.10	0.1 - 0.50	0.51 - 1.00	1.01 - 2.00	2.01 - 5.00	5.01 – 10	Over 10
SNNP Region	20337	7390	8462	2915	1133	250	61	126
Guraghe Zone	2730	915	844	626	269	59	*	15
Goro	139	97	12	6	11	12	-	-
Ezha	101	58	43	-	-	-	-	-
Kokir Gedebano Gutazer	5	3	1	1	-	-	-	-
Sodo	183	83	40	31	29	-	-	-
Meskanena Mareko	1455	324	443	467	178	32	-	12
Selti	115	42	52	20	*	-	-	-
Gumer	192	62	109	12	*	*	*	-
Cheha	101	99	*	-	-	-	-	-
Enemorna Eaner	118	74	44	-	-	-	-	-
Dalocha	146	49	59	30	9	-	-	-
Lanfro	174	24	40	58	37	11	-	*
Hadiya Zone	3554	956	1403	848	301	36	*	-
Misha (Konteb)	502	79	271	121	19	*	*	-
Lemo	2024	658	614	507	220	20	*	-
Badawacho	388	88	213	75	13	-	-	-
Soro	640	132	305	146	50	*	-	-
Kembata Alaba Tembaro Zone	2193	950	933	218	72	11	*	*
Omo Sheleko	305	56	185	51	*	*	-	-
Angacha	458	132	240	80	*	-	-	-
Kedida Gamela	616	388	211	*	*	-	-	-
Alaba	215	27	68	64	53	4	-	-
Kacha Bira	599	348	230	*	*	-	*	*
Sidama Zone	2477	919	1226	217	73	28	-	13
Shebedino	317	158	140	11	-	*	-	*
Awasa	465	116	242	73	*	*	-	-
Arbegona	260	118	135	-	*	-	-	-
Dale	461	236	208	10	6	*	-	-
Aleta Wendo	253	83	133	19	*	*	-	*
Dara	219	63	107	35	8	*	-	-
Hula	169	58	66	26	15	*	-	-
Bensa	202	57	117	21	-	*	-	*
Aroresa	131	30	79	23	-	-	-	-
Gedio Zone	1710	866	711	96	17	*	*	*
Wenago	1020	569	409	32	11	-	-	-
Yirgachefe	127	85	36	6	-	-	-	-
Kochera	351	103	179	53	6	*	-	-
Bule	212	109	87	*	-	-	*	*
Wolayita Zone	2561	676	1477	257	62	*	*	81
Sodo Zuria	507	182	264	53	*	-	-	-
Boloso Sore	999	161	639	90	23	*	-	81
Damot Gale	399	112	253	22	*	-	-	-
Damot Wayde	172	72	77	19	*	-	-	-
Kindo Koysha	218	64	121	33	-	-	-	-
Offa	135	*	92	*	*	-	-	-
Humbo	132	69	31	24	*	-	*	-
South Omo Zone	373	171	160	25	*	*	-	-
Selamago	-	-	-	-	-	-	-	-
Bako Gazer	335	153	141	25	*	*	-	-
Hamer	37	19	18	-	-	-	-	-
Kuraz	*	-	*	-	-	-	-	-
Sheka Zone	451	210	206	27	*	1	*	-
Masha	225	158	61	*	*	-	-	-
Anderacha	67	20	42	*	-	-	-	-
Yeki	160	32	103	18	*	1	*	-
Kaffa Zone	1372	651	298	234	124	35	24	*
Telo	84	*	21	21	26	*	-	-
Decha	87	61	14	9	*	-	-	-
Menjiwo	47	*	10	*	18	*	-	-
Gimbo	544	352	99	57	25	*	*	*
Gewata	23	18	2	2	-	-	-	-

TABLE 4.12.2 (CONTINUED)

Geographic Area	All Households	Number of Households with 6-9 members by size of holding (In hectares)						
		Under 0.10	0.1 - 0.50	0.51 - 1.00	1.01 - 2.00	2.01 - 5.00	5.01 – 10	Over 10
Chena	373	123	98	101	34	*	11	-
Bita	62	*	*	26	14	*	*	-
Gesha Daka	58	35	23	-	-	-	-	-
Saylem	93	39	20	*	*	*	*	*
Gamo Gofa Zone	1246	523	446	162	88	22	*	-
Arba Minch Zuria	103	32	44	20	*	-	-	-
Boreda	86	39	28	*	*	-	-	-
Mirab Abaya	11	*	*	*	-	-	-	-
Chencha	350	227	98	14	*	-	-	-
Kemba	64	23	33	8	-	-	-	-
Bonkie	94	46	49	-	-	-	-	-
Dita	25	2	14	8	-	2	-	-
Daramalo	30	6	18	6	-	-	-	-
Kucha	92	73	18	-	-	-	-	-
Gofa Zuria	219	44	98	58	17	3	-	-
Zala	16	-	16	-	-	-	-	-
Uba Deber Tsehay	45	23	22	-	-	-	-	-
Melekoza	111	*	*	33	46	*	*	-
Bench-Maji Zone	561	274	250	25	9	-	*	-
Shewa Bench	109	15	72	19	*	-	-	-
Bench	231	210	21	-	-	-	-	-
Bero	29	*	18	*	*	-	*	-
Maji	50	9	38	*	-	-	-	-
Menit Goldia	85	26	59	-	-	-	-	-
Menit Shasha	32	4	25	-	4	-	-	-
Sheko	24	7	16	-	-	-	-	-
Yem Special Wereda Zone	83	33	25	17	8	-	-	-
Yem	83	33	25	17	8	-	-	-
Amaro Special Wereda	105	29	51	19	-	*	-	-
Amaro	105	29	51	19	-	*	-	-
Burji Special Wereda Zone	102	-	33	55	14	-	-	-
Burji	102	-	33	55	14	-	-	-
Konso Special Wereda Zone	165	*	116	*	24	*	-	-
Konso	165	*	116	*	24	*	-	-
Derashe Special Wereda Zone	178	61	93	*	*	*	-	-
Derashe	178	61	93	*	*	*	-	-
Dawro Zone	268	90	95	32	30	18	-	*
Mareka	117	26	39	11	21	18	-	*
Gena Boset	13	-	-	7	7	-	-	-
Loma	35	8	16	8	3	-	-	-
Isara	74	27	40	*	-	-	-	-
Tocha	28	28	-	-	-	-	-	-
Basketo Special Wereda Zone	111	32	62	14	*	-	-	-
Basketo	111	32	62	14	*	-	-	-
Konta Special Wereda Zone	96	26	31	27	*	*	-	-
Konta	96	26	31	27	*	*	-	-

TABLE 4.13 NUMBER OF AGRICULTURAL HOUSEHOLDS WITH 10 OR MORE MEMBERS BY GEOGRAPHIC AREA AND SIZE OF HOLDING

BOTH RURAL AND URBAN HOLDINGS

Geographic Area	All Households	Number of Households with 10 or more members by size of holding (In hectares)						
		Under 0.10	0.1 - 0.50	0.51 – 1.00	1.01 - 2.00	2.01 - 5.00	5.01 - 10	Over 10
SNNP Region	92783	3270	24383	26319	25027	12617	953	*
Guraghe Zone	8328	343	1343	2217	2582	1660	183	-
Goro	844	*	*	*	149	411	*	-
Ezha	640	3	229	221	134	*	-	-
Kokir Gedebano Gutazer	724	*	202	191	261	*	-	-
Sodo	734	*	-	*	297	243	*	-
Meskanena Mareko	1910	118	*	515	692	310	-	-
Selti	648	6	*	149	253	*	-	-
Gumer	435	-	*	*	*	*	-	-
Cheha	477	*	250	*	*	-	-	-
Enemorna Eaner	289	11	*	216	-	-	-	-
Dalocha	652	*	*	*	342	261	-	-
Lanfro	284	-	*	*	*	*	*	-
Akililina Mohor	275	-	*	173	*	-	-	-
Alicho Wuriro	243	-	*	*	*	*	-	-
Endegagn	171	-	*	57	72	*	-	-
Hadiya Zone	12662	207	1099	2676	6287	2250	*	*
Misha (Konteb)	4849	11	249	691	2399	1358	*	*
Lemo	2985	147	60	665	1669	445	-	-
Badawacho	1711	21	223	434	888	*	-	-
Soro	3116	29	567	887	1331	302	-	-
Kembata Alaba Tembaro Zone	6145	176	1553	1735	1886	796	-	-
Omo Sheleko	966	*	205	279	209	258	-	-
Angacha	1721	*	459	606	574	*	-	-
Kedida Gamela	1551	57	614	551	289	*	-	-
Alaba	757	*	15	11	322	406	-	-
Kacha Bira	1150	54	259	289	491	*	-	-
Sidama Zone	25416	898	10136	8950	3945	1487	-	-
Shebedino	3815	12	1561	1652	*	*	-	-
Awasa	4955	328	1605	1854	706	462	-	-
Arbegona	1902	*	787	757	295	*	-	-
Dale	2950	*	1896	527	*	*	-	-
Aleta Wendo	4264	26	1257	1700	1122	*	-	-
Dara	424	*	168	*	*	-	-	-
Hula	3385	*	726	1389	880	384	-	-
Bensa	2402	118	1427	584	273	-	-	-
Aroresa	1318	*	710	368	153	*	-	-
Gedio Zone	6103	792	2517	2074	650	*	-	-
Wenago	1712	423	734	478	*	*	-	-
Yirgachefe	1813	282	905	589	*	*	-	-
Kochera	1953	*	596	809	493	-	-	-
Bule	626	*	281	198	*	*	-	-
Wolayita Zone	6642	243	1532	2004	2060	689	*	*
Sodo Zuria	1035	20	*	380	346	*	-	-
Boloso Sore	1245	28	*	374	*	*	-	*
Damot Gale	1764	*	*	720	535	*	-	-
Damot Wayde	749	*	430	-	214	-	*	-
Kindo Koysha	801	*	169	240	341	-	-	*
Offa	432	-	183	*	*	*	-	-
Humbo	616	*	*	254	143	131	*	-
South Omo Zone	2340	200	737	812	513	78	-	-
Selamago	102	87	-	-	*	-	-	-
Bako Gazer	1540	*	515	593	332	-	-	-
Gelila	133	-	60	*	*	*	-	-
Hamer	323	13	97	97	97	19	-	-
Kuraz	-	-	-	-	-	-	-	-
Bena Tsemay	242	-	*	107	*	*	-	-
Sheka Zone	978	18	170	172	374	244	-	-

TABLE 4.13 (CONTINUED)

Geographic Area	All	Number of Households with 10 or more members by size of holding (In hectares)						
		Under 0.10	0.1 - 0.50	0.51 – 1.00	1.01 - 2.00	2.01 - 5.00	5.01 - 10	Over 10
Masha	210	11	36	26	72	65	-	-
Anderacha	215	*	55	44	101	*	-	-
Yeki	553	-	*	102	201	171	-	-
Kaffa Zone	4847	74	358	886	1512	1842	176	-
Telo	509	-	*	58	230	134	*	-
Chata	78	-	*	*	33	16	-	-
Decha	795	-	*	251	287	188	-	-
Menjiwo	441	-	*	*	*	320	-	-
Gimbo	655	57	*	*	213	287	*	-
Gewata	302	2	*	*	85	162	-	-
Chena	985	*	*	292	283	322	*	-
Bita	403	-	*	71	107	145	*	-
Gesha Daka	482	6	*	*	183	183	*	-
Saylem	195	-	*	*	44	85	*	-
Gamo Gofa Zone	10136	179	3064	2663	2695	1313	173	*
Arba Minch Zuria	1285	*	319	283	584	*	-	-
Boreda	711	*	96	171	305	111	-	-
Mirab Abaya	773	*	324	250	155	*	-	-
Chencha	1061	75	515	356	97	*	-	-
Kemba	1386	-	182	340	290	436	138	-
Bonkie	679	*	217	244	154	*	-	-
Dita	769	-	381	347	*	-	-	-
Daramalo	383	-	161	142	*	*	-	-
Kucha	1075	*	444	246	220	126	*	-
Gofa Zuria	1004	*	*	*	419	234	-	*
Zala	308	-	47	85	99	76	-	-
Uba Deber Tsehay	362	*	81	*	143	102	-	-
Melekoza	342	-	180	*	*	-	-	-
Bench-Maji Zone	1334	75	330	442	319	*	-	-
Shewa Bench	354	*	*	112	*	*	-	-
Bench	559	17	*	241	*	*	-	-
Bero	19	-	*	4	*	*	-	-
Maji	87	7	41	*	28	-	-	-
Menit Goldia	76	*	*	*	*	-	-	-
Menit Shasha	39	-	27	*	-	-	-	-
Sheko	199	6	59	*	43	59	-	-
Yem Special Wereda Zone	347	-	*	*	174	134	-	-
Yem	347	-	*	*	174	134	-	-
Amaro Special Wereda	1027	*	328	287	*	209	-	-
Amaro	1027	*	328	287	*	209	-	-
Burji Special Wereda Zone	291	*	*	65	116	80	-	-
Burji	291	*	*	65	116	80	-	-
Konso Special Wereda Zone	2724	-	713	750	613	522	*	*
Konso	2724	-	713	750	613	522	*	*
Derashe Special Wereda Zone	1470	*	191	222	396	511	*	-
Derashe	1470	*	191	222	396	511	*	-
Dawro Zone	1577	10	209	232	513	553	*	-
Mareka	234	-	*	*	104	*	-	-
Gena Boset	258	-	-	*	*	160	-	-
Loma	381	3	*	*	121	129	*	-
Isara	304	-	*	*	143	106	-	-
Tocha	400	7	120	*	84	126	*	-
Basketo Special Wereda Zone	187	-	40	63	70	*	-	-
Basketo	187	-	40	63	70	*	-	-
Konta Special Wereda Zone	228	-	*	*	154	-	-	-
Konta	228	-	*	*	154	-	-	-

TABLE 4.13.1 RURAL HOLDINGS

Geographic Area	All Households	Number of Households with 10 or more members by size of holding (In hectares)						
		Under 0.10	0.1 - 0.50	0.51 - 1.00	1.01 - 2.00	2.01 - 5.00	5.01 - 10	Over 10
SNNP Region	89522	2170	23148	25831	24659	12550	953	*
Guraghe Zone	7832	*	1287	2101	2476	1635	183	-
Goro	802	*	*	*	143	411	*	-
Ezha	632	-	224	221	134	*	-	-
Kokir Gedebano Gutazer	724	*	202	191	261	*	-	-
Sodo	716	-	-	*	291	235	*	-
Meskanena Mareko	1578	-	*	419	611	295	-	-
Selti	629	-	*	145	251	*	-	-
Gumer	428	-	*	*	*	*	-	-
Cheha	465	*	250	*	*	-	-	-
Enemorna Eaner	270	-	*	216	-	-	-	-
Dalocha	630	-	-	*	336	259	-	-
Lanfro	269	-	-	*	*	*	*	-
Akililina Mohor	275	-	*	173	*	-	-	-
Alicho Wuriro	243	-	*	*	*	*	-	-
Endegagn	171	-	*	57	72	*	-	-
Hadiya Zone	12044	-	938	2521	6198	2244	*	*
Misha (Konteb)	4782	-	*	680	2391	1358	*	*
Lemo	2639	-	-	589	1611	439	-	-
Badawacho	1631	-	*	413	888	*	-	-
Soro	2991	-	543	839	1308	302	-	-
Kembata Alaba Tembaro Zone	5741	*	1364	1709	1841	792	-	-
Omo Sheleko	908	-	*	270	198	258	-	-
Angacha	1623	*	394	600	560	*	-	-
Kedida Gamela	1452	-	572	551	289	*	-	-
Alaba	720	-	-	-	318	403	-	-
Kacha Bira	1037	-	215	289	477	*	-	-
Sidama Zone	24828	725	9819	8910	3887	1487	-	-
Shebedino	3777	-	1539	1649	*	*	-	-
Awasa	4783	302	1494	1845	680	462	-	-
Arbegona	1860	-	768	757	287	*	-	-
Dale	2848	*	1840	525	*	*	-	-
Aleta Wendo	4190	-	1226	1685	1119	*	-	-
Dara	394	-	154	*	*	-	-	-
Hula	3349	-	696	1389	880	384	-	-
Bensa	2338	*	1403	581	268	-	-	-
Aroresa	1290	*	701	361	145	*	-	-
Gedio Zone	5868	669	2432	2058	644	*	-	-
Wenago	1580	*	700	475	*	*	-	-
Yirgachefe	1781	266	894	588	*	-	-	-
Kochera	1907	*	569	800	486	-	-	-
Bule	601	*	269	195	*	*	-	-
Wolayita Zone	6329	*	1355	1978	2049	676	*	*
Sodo Zuria	980	-	*	374	346	*	-	-
Boloso Sore	1139	-	*	367	*	*	-	-
Damot Gale	1735	*	*	720	535	*	-	-
Damot Wayde	700	*	400	-	208	-	*	-
Kindo Koysha	771	-	*	237	341	-	-	*
Offa	413	-	168	*	*	*	-	-
Humbo	592	-	*	245	143	131	*	-
South Omo Zone	2300	190	716	803	513	78	-	-
Selamago	102	87	-	-	*	-	-	-
Bako Gazer	1507	*	494	589	332	-	-	-
Gelila	133	-	60	*	*	*	-	-
Hamer	317	11	97	93	97	19	-	-
Kuraz*	-	-	-	-	-	-	-	-
Bena Tsemay	242	-	*	107	*	*	-	-
Sheka Zone	936	*	149	169	368	244	-	-
Masha	185	-	*	26	72	65	-	-
Anderacha	210	*	50	44	101	*	-	-
Yeki	542	-	*	99	195	171	-	-

TABLE 4.13.1 (CONTINUED)

Geographic Area	All	Number of Households with 10 or more members by size of holding (In hectares)						
		Under 0.10	0.1 - 0.50	0.51 - 1.00	1.01 - 2.00	2.01 - 5.00	5.01 - 10	Over 10
Kaffa Zone	4724	*	337	859	1505	1831	176	-
Telo	499	-	*	*	230	134	*	-
Chata	78	-	*	*	33	16	-	-
Decha	795	-	*	251	287	188	-	-
Menjiwo	441	-	*	*	*	320	-	-
Gimbo	586	*	*	*	207	280	*	-
Gewata	298	-	*	*	85	162	-	-
Chena	951	-	*	277	283	318	*	-
Bita	403	-	*	71	107	145	*	-
Gesha Daka	477	-	*	*	183	183	*	-
Saylem	195	-	*	*	44	85	*	-
Gamo Gofa Zone	9950	121	2977	2632	2688	1310	173	*
Arba Minch Zuria	1257	-	309	276	582	*	-	-
Boreda	702	*	96	169	305	111	-	-
Mirab Abaya	773	*	324	250	155	*	-	-
Chencha	982	*	470	351	97	*	-	-
Kemba	1378	-	179	340	286	436	138	-
Bonkie	672	-	212	244	154	*	-	-
Dita	769	-	381	347	*	-	-	-
Daramalo	371	-	161	130	*	*	-	-
Kucha	1068	-	441	246	220	126	*	-
Gofa Zuria	987	*	*	*	418	234	-	*
Zala	308	-	47	85	99	76	-	-
Uba Deber Tsehay	354	-	81	*	143	102	-	-
Melekoza	329	-	167	*	*	-	-	-
Bench-Maji Zone	1281	*	308	433	317	*	-	-
Shewa Bench	338	*	*	106	*	*	-	-
Bench	532	-	*	241	*	*	-	-
Bero	*	-	*	-	-	-	-	-
Maji	87	7	41	*	28	-	-	-
Menit Goldia	76	*	*	*	*	-	-	-
Menit Shasha	39	-	27	*	-	-	-	-
Sheko	199	6	59	*	43	59	-	-
Yem Special Wereda Zone	347	-	*	*	174	134	-	-
Yem	347	-	*	*	174	134	-	-
Amaro Special Wereda	994	*	308	279	*	209	-	-
Amaro	994	*	308	279	*	209	-	-
Burji Special Wereda Zone	284	*	*	62	114	80	-	-
Burji	284	*	*	62	114	80	-	-
Konso Special Wereda Zone	2686	-	691	746	600	522	*	*
Konso	2686	-	691	746	600	522	*	*
Derashe Special Wereda Zone	1424	-	174	214	385	511	*	-
Derashe	1424	-	174	214	385	511	*	-
Dawro Zone	1552	-	198	229	513	553	*	-
Mareka	228	-	*	*	104	*	-	-
Gena Boset	255	-	-	*	*	160	-	-
Loma	378	-	*	*	121	129	*	-
Isara	298	-	*	*	143	106	-	-
Tocha	393	-	120	*	84	126	*	-
Basketo Special Wereda Zone	181	-	*	63	67	*	-	-
Basketo	181	-	*	63	67	*	-	-
Konta Special Wereda Zone	221	-	*	*	154	-	-	-
Konta	221	-	*	*	154	-	-	-

TABLE 4.13.2 URBAN HOLDINGS

Geographic Area	All Households	Number of Households with 10 or more members by size of holding (In hectares)						
		Less than 0.10	0.1 - 0.50	0.51 - 1.00	1.01 - 2.00	2.01 - 5.00	5.01 - 10	Over 10
SNNP Region	3261	1100	1235	489	368	67	-	*
Guraghe Zone	496	192	56	117	106	25	-	-
Goro	43	35	-	*	*	-	-	-
Ezha	*	3	*	-	-	-	-	-
Kokir Gedebano Gutazer	-	-	-	-	-	-	-	-
Sodo	18	*	-	*	*	8	-	-
Meskanena Mareko	333	118	23	95	81	15	-	-
Selti	19	6	7	3	*	-	-	-
Gumer	*	-	*	-	-	-	-	-
Cheha	12	12	-	-	-	-	-	-
Enemorna Eaner	19	11	8	-	-	-	-	-
Dalocha	22	*	*	7	*	*	-	-
Lanfro	15	-	*	*	*	-	-	-
Hadiya Zone	618	207	161	155	89	*	-	-
Misha (Konteb)	68	11	38	11	*	-	-	-
Lemo	346	147	60	75	58	*	-	-
Badawacho	80	21	38	*	-	-	-	-
Soro	125	29	24	48	23	-	-	-
Kembata Alaba Tembaro Zone	404	141	189	26	45	*	-	-
Omo Sheleko	58	*	22	*	*	-	-	-
Angacha	98	*	66	*	*	-	-	-
Kedida Gamela	99	57	43	-	-	-	-	-
Alaba	37	*	15	11	*	*	-	-
Kacha Bira	113	54	44	-	*	-	-	-
Sidama Zone	588	173	316	40	58	-	-	-
Shebedino	38	12	22	*	-	-	-	-
Awasa	172	*	111	*	*	-	-	-
Arbegona	42	*	*	-	*	-	-	-
Dale	102	40	56	2	*	-	-	-
Aleta Wendo	74	26	31	14	*	-	-	-
Dara	30	*	14	-	*	-	-	-
Hula	37	*	30	-	-	-	-	-
Bensa	63	32	23	*	*	-	-	-
Aroresa	29	*	*	*	*	-	-	-
Gedio Zone	235	124	85	16	7	*	-	-
Wenago	132	96	34	2	-	-	-	-
Yirgachefe	32	16	12	*	-	*	-	-
Kochera	46	*	27	9	7	-	-	-
Bule	25	*	13	*	-	-	-	-
Wolayita Zone	313	84	177	26	*	*	-	*
Sodo Zuria	55	20	29	*	-	-	-	-
Boloso Sore	106	28	62	*	-	*	-	*
Damot Gale	29	*	15	-	-	*	-	-
Damot Wayde	49	12	30	-	*	-	-	-
Kindo Koysha	30	*	*	*	-	-	-	-
Offa	20	-	*	-	*	-	-	-
Humbo	24	*	8	*	-	-	-	-
South Omo Zone	39	*	21	*	-	-	-	-
Selamago	-	-	-	-	-	-	-	-
Bako Gazer	33	*	21	*	-	-	-	-
Hamer	*	*	-	*	-	-	-	-
Kuraz	-	-	-	-	-	-	-	-
Sheka Zone	42	11	21	*	*	-	-	-
Masha	25	11	14	-	-	-	-	-
Anderacha	*	-	*	-	-	-	-	-
Yeki	12	-	*	*	*	-	-	-
Kaffa Zone	124	58	20	27	*	*	-	-
Telo	*	-	*	*	-	-	-	-
Decha	-	-	-	-	-	-	-	-
Menjiwo	-	-	-	-	-	-	-	-
Gimbo	69	41	9	*	*	*	-	-

TABLE 4.13.2 (CONTINUED)

Geographic Area	All Households	Number of Households with 10 or more members by size of holding (In hectares)						
		Under 0.10	0.1 - 0.50	0.51 - 1.00	1.01 - 2.00	2.01 - 5.00	5.01 - 10	Over 10
Gewata	5	2	-	2	-	-	-	-
Chena	33	*	*	15	-	*	-	-
Bita	-	-	-	-	-	-	-	-
Gesha Daka	6	6	-	-	-	-	-	-
Saylem	-	-	-	-	-	-	-	-
Gamo Gofa Zone	186	58	87	31	*	*	-	-
Arba Minch Zuria	27	*	9	*	*	*	-	-
Boreda	*	*	-	*	-	-	-	-
Mirab Abaya	-	-	-	-	-	-	-	-
Chencha	79	30	45	*	-	-	-	-
Kemba	*	-	*	-	*	-	-	-
Bonkie	7	*	*	-	-	-	-	-
Dita	-	-	-	-	-	-	-	-
Daramalo	12	-	-	12	-	-	-	-
Kucha	*	*	*	-	-	-	-	-
Gofa Zuria	18	*	8	6	1	-	-	-
Zala	-	-	-	-	-	-	-	-
Uba Deber Tsehay	*	*	-	-	-	-	-	-
Melekoza	*	-	*	-	-	-	-	-
Bench-Maji Zone	53	17	22	9	*	*	-	-
Shewa Bench	16	-	11	*	-	-	-	-
Bench	26	17	*	-	-	-	-	-
Bero	11	-	*	4	*	*	-	-
Maji	-	-	-	-	-	-	-	-
Menit Goldia	-	-	-	-	-	-	-	-
Menit Shasha	-	-	-	-	-	-	-	-
Sheko	-	-	-	-	-	-	-	-
Yem Special Wereda Zone	-	-	-	-	-	-	-	-
Yem	-	-	-	-	-	-	-	-
Amaro Special Wereda	33	*	20	8	-	-	-	-
Amaro	33	*	20	8	-	-	-	-
Burji Special Wereda Zone	8	-	*	*	*	-	-	-
Burji	8	-	*	*	*	-	-	-
Konso Special Wereda Zone	38	-	22	*	13	-	-	-
Konso	38	-	22	*	13	-	-	-
Derashe Special Wereda Zone	46	*	17	*	*	-	-	-
Derashe	46	*	17	*	*	-	-	-
Dawro Zone	25	10	*	3	-	-	-	-
Mareka	*	-	*	-	-	-	-	-
Gena Boset	3	-	-	3	-	-	-	-
Loma	3	3	-	-	-	-	-	-
Isara	*	-	*	-	-	-	-	-
Tocha	7	7	-	-	-	-	-	-
Basketo Special Wereda Zone	*	-	*	-	*	-	-	-
Basketo	*	-	*	-	*	-	-	-
Konta Special Wereda Zone	*	-	*	*	-	-	-	-
Konta	*	-	*	*	-	-	-	-

TABLE 4.14. NUMBER OF HOLDERS, AREA OF HOLDING AND NUMBER OF PARCELS BY LAND USE AND SIZE OF HOLDING

BOTH RURAL AND URBAN HOLDINGS

Land Use By Size Of Holdings	Number Of Holders	Holding Area in Hectares	Number Of Parcels
Holdings Of All Sizes			
All	2449523	1542534	4553265
Land Under Temporary Crops	2227399	799863	3576011
Land Under Permanent Crops	2211516	285385	2690878
Grazing Land	1337024	204882	1535973
Fallow Land	941196	152253	1082053
Woodland	679469	44441	773439
All Other Land	2339130	55710	2451049
Holdings Under 0.10 Hectares Sizes			
All	241996	14192	301407
Land Under Temporary Crops	158903	4204	173092
Land Under Permanent Crops	200481	6799	221177
Grazing Land	40996	683	41288
Fallow Land	28430	568	28696
Woodland	8948	92	9003
All Other Land	203013	1847	204399
Holdings Of 0.10-0.50 Hectares Sizes			
All	1140035	317864	1843856
Land Under Temporary Crops	1025874	133408	1398384
Land Under Permanent Crops	1047543	103492	1267164
Grazing Land	578679	34767	618044
Fallow Land	364589	23130	388770
Woodland	233780	6958	248338
All Other Land	1088235	16108	1118412
Holdings Of 0.51-1.00 Hectares Sizes			
All	622162	440873	1268934
Land Under Temporary Crops	603601	226042	1044335
Land Under Permanent Crops	566477	87940	700157
Grazing Land	407426	59197	476750
Fallow Land	293171	38860	336826
Woodland	236758	13772	269326
All Other Land	608847	15062	644119
Holdings Of 1.01-2.00 Hectares Sizes			
All	347686	474263	851276
Land Under Temporary Crops	342495	270270	719244
Land Under Permanent Crops	311786	60114	389666
Grazing Land	240615	66449	305518
Fallow Land	192557	48994	237162
Woodland	154402	14729	187098
All Other Land	342906	13708	373912
Holdings Of 2.01-5.00 Hectares Sizes			
All	92319	250541	270469
Land Under Temporary Crops	91255	143981	226611
Land Under Permanent Crops	80584	21754	106881
Grazing Land	65884	37673	89776
Fallow Land	58937	33311	84365
Woodland	43437	7279	56466
All Other Land	91152	6543	103978
Holdings Of 5.01-10.00 Hectares			
All	4309	28126	14487
Land Under Temporary Crops	4260	14995	12315
Land Under Permanent Crops	3687	2264	4659
Grazing Land	2883	4323	3905
Fallow Land	2863	4101	4992
Woodland	1873	1201	2879
All Other Land	4171	1242	5167
Holdings Over 10.00 Hectares			
All	1015	16676	2836
Land Under Temporary Crops	1012	6964	2030
Land Under Permanent Crops	958	3022	1175
Grazing Land	*	*	691
Fallow Land	649	*	1242
Woodland	272	*	330
All Other Land	806	*	1061

TABLE 4.14.1 RURAL HOLDINGS

Land Use By Size Of Holdings	Number Of Holders	Holding Area in Hectares	Number Of Parcels
Holdings Of All Sizes			
All	2400156	1522028	4482952
Land Under Temporary Crops	2189435	785427	3524201
Land Under Permanent Crops	2173201	279315	2649991
Grazing Land	1337024	204882	1535973
Fallow Land	941196	152253	1082053
Woodland	679469	44441	773439
All Other Land	2339130	55710	2451049
Holdings Under 0.10 Hectares Sizes			
All	222681	13358	280332
Land Under Temporary Crops	148199	3864	161814
Land Under Permanent Crops	184334	6305	204465
Grazing Land	40996	683	41288
Fallow Land	28430	568	28696
Woodland	8948	92	9003
All Other Land	203013	1847	204399
Holdings Of 0.10-0.50 Hectares Sizes			
All	1119729	312806	1815403
Land Under Temporary Crops	1008099	129848	1376072
Land Under Permanent Crops	1032092	101994	1250536
Grazing Land	578679	34767	618044
Fallow Land	364589	23130	388770
Woodland	233780	6958	248338
All Other Land	1088235	16108	1118412
Holdings Of 0.51-1.00 Hectares Sizes			
All	615783	436393	1256421
Land Under Temporary Crops	597381	222293	1033352
Land Under Permanent Crops	562106	87209	695317
Grazing Land	407426	59197	476750
Fallow Land	293171	38860	336826
Woodland	236758	13772	269326
All Other Land	608847	15062	644119
Holdings Of 1.01-2.00 Hectares Sizes			
All	345239	470978	845062
Land Under Temporary Crops	340085	267468	713701
Land Under Permanent Crops	310185	59631	387870
Grazing Land	240615	66449	305518
Fallow Land	192557	48994	237162
Woodland	154402	14729	187098
All Other Land	342906	13708	373912
Holdings Of 2.01-5.00 Hectares Sizes			
All	91733	248791	268992
Land Under Temporary Crops	90718	142738	225388
Land Under Permanent Crops	80134	21248	106312
Grazing Land	65884	37673	89776
Fallow Land	58937	33311	84365
Woodland	43437	7279	56466
All Other Land	91152	6543	103978
Holdings Of 5.01-10.00 Hectares			
All	4186	27316	14251
Land Under Temporary Crops	4149	14690	12156
Land Under Permanent Crops	3570	1760	4509
Grazing Land	2883	4323	3905
Fallow Land	2863	4101	4992
Woodland	1873	1201	2879
All Other Land	4171	1242	5167
Holdings Over 10.00 Hectares			
All	806	*	2492
Land Under Temporary Crops	806	*	1719
Land Under Permanent Crops	780	*	980
Grazing Land	*	*	691
Fallow Land	649	*	1242
Woodland	272	*	330
All Other Land	806	*	1061

TABLE 4.14.2 URBAN HOLDINGS

Land Use By Size Of Holdings	Number Of Holders	Holding Area in Hectares	Number Of Parcels
Holdings Of All Sizes			
All	49366	20506	70313
Land Under Temporary Crops	37963	14436	51810
Land Under Permanent Crops	38315	6070	40887
Holdings Under 0.10 Hectares Sizes			
All	19315	834	21075
Land Under Temporary Crops	10704	340	11278
Land Under Permanent Crops	16147	494	16712
Holdings Of 0.10-0.50 Hectares Sizes			
All	20306	5058	28453
Land Under Temporary Crops	17775	3559	22311
Land Under Permanent Crops	15451	1499	16627
Holdings Of 0.51-1.00 Hectares Sizes			
All	6379	4480	12513
Land Under Temporary Crops	6219	3749	10983
Land Under Permanent Crops	4370	731	4839
Holdings Of 1.01-2.00 Hectares Sizes			
All	2448	3284	6214
Land Under Temporary Crops	2410	2802	5543
Land Under Permanent Crops	1600	482	1796
Holdings Of 2.01-5.00 Hectares Sizes			
All	586	1750	1478
Land Under Temporary Crops	537	1243	1224
Land Under Permanent Crops	451	507	569
Holdings Of 5.01-10.00 Hectares			
All	123	809	236
Land Under Temporary Crops	111	305	160
Land Under Permanent Crops	117	504	149
Holdings Over 10.00 Hectares			
All	209	4290	344
Land Under Temporary Crops	207	2438	311
Land Under Permanent Crops	178	1852	195

TABLE 4.15. NUMBER OF HOLDERS, AREA OF HOLDING AND NUMBER OF PARCELS UNDER ALL HOLDINGS BY GEOGRAPHIC AREA AND SIZE OF HOLDING

BOTH RURAL AND URBAN HOLDINGS

Geographic Area	All Holdings																
	Number of holders	Area In Hectares	Percent Area By Holding Size In Hectares							Number of parcels	Percent Parcels By Holding Size In Hectares						
			Under 0.10	0.10 to 0.50	0.51 to 1.00	1.01 to 2.00	2.01 to 5.00	5.01 to 10.0	Over 10.0		Under 0.10	0.10 to 0.50	0.51 to 1.00	1.01 to 2.00	2.01 to 5.00	5.01 to 10.0	Over 10.0
SNNP Region	2449523	1542534	0.9	20.6	28.6	30.8	16.2	1.8	1.1	4553265	6.6	40.5	27.9	18.7	5.9	0.3	0.1
Guraghe Zone	377912	275569	0.5	16.6	30.4	32.9	14.4	1.9	3.3	707573	3.6	31.3	32.9	24.5	7.1	0.4	0.2
Goro	22304	20700	0.7	10.3	15.2	30.5	36.6	5.2	1.5	44475	7.8	23.7	19.4	27.1	19.9	1.8	0.4
Ezha	19869	10696	0.6	29.3	39.5	24.2	6.4	-	-	27521	3.7	48.7	33.9	11.8	1.9	-	-
Kokir Gedebano Gutazer	17381	11591	0.3	20.3	30.7	29.7	19.1	-	-	25801	3	37.6	29.7	21	8.7	-	-
Sodo	26572	22192	0.5	13.6	21.1	33.3	26.8	4.8	-	62519	3	24.7	24.7	29	16.9	1.7	-
Meskanena Mareko	54096	32095	0.7	22.1	38.2	31.1	6.4	-	1.6	133481	3.1	32.2	38.7	22	4	-	-
Selti	27985	17825	0.4	19.1	38.6	33.5	8.5	-	-	69153	2.1	30.4	38.1	25.8	3.7	-	-
Gumer	37564	28439	0.3	14.7	36.7	34.7	12.3	1.4	-	58076	3	29.7	39.6	22.6	5.1	0.1	-
Cheha	27394	11147	1.9	39.6	36.1	16.6	5.8	-	-	34665	11.8	57.7	23.1	6.5	0.9	-	-
Enemorna Eaner	41218	25893	0.5	22.6	34.3	33.8	8.6	-	0.2	48677	4.4	44.2	30.1	18.5	2.9	-	-
Dalocha	31103	30714	0.2	6.7	24.3	47.3	20.3	1	0.2	70794	2.2	14.8	29.7	42.9	10.2	0.2	-
Lanfro	23763	21218	0.2	10.2	28.7	41.7	18	0.8	0.5	53576	1.4	22.3	36.5	30.5	9.3	0.1	-
Akililina Mohor	17529	20812	0.3	10.6	18.6	16.2	6.6	9.3	38.4	24498	4	37.7	33.9	15.3	4.2	1.7	3.3
Alicho Wuriro	20238	14128	0.3	17.6	38.8	35	7.4	1	-	38692	2.3	33.9	36.8	22.6	4.2	0.3	-
Endegagn	10895	8119	0.3	16.5	33.2	36.9	12.2	0.9	-	15646	3.2	33.2	33.7	22.5	6.6	0.9	-
Hadiya Zone	221832	179011	0.3	13.3	29.5	38.3	17.3	0.9	0.5	381986	2.5	27.9	34	27.8	7.4	0.4	0.1
Misha (Konteb)	57726	55574	0.2	8.9	22.9	39.8	25.8	1.1	1.3	95246	2	22.7	30.6	31.8	11.6	0.9	0.3
Lemo	63373	43824	0.5	16.6	36.8	33.5	11.3	1.3	-	116036	3.5	28.7	37.1	24.5	5.9	0.1	-
Badawacho	39470	29383	0.4	14.7	32.1	40.7	11.7	-	0.4	57198	3.4	31.8	34.4	25.7	4.8	-	-
Soro	61262	50229	0.2	14.4	28.8	39.5	16.4	0.7	-	113507	1.4	29.4	33.3	28.8	6.8	0.3	-
Kembata Alaba Tembaro Zone	159044	112986	0.6	16	32.2	36.2	13.9	1.1	0.2	287808	4	31.5	33.7	24.2	6.5	0.1	-
Omo Sheleko	27500	19589	0.4	16	34.9	33.1	15.6	-	-	45066	3	30.7	34.9	21.2	10.2	-	-
Angacha	30339	16687	0.7	26.9	36.8	31	4.7	-	-	53609	3.8	43.7	33	18.1	1.6	-	-
Kedida Gamela	28422	13629	1.4	29.4	37.9	22.5	8.3	0.2	0.3	44594	8.9	46.1	29.5	12	3.5	-	-
Alaba	48228	49434	0.2	6.2	24.8	45.9	20.5	2.4	-	104953	1.6	16.3	34.2	37	10.5	0.3	-
Kacha Bira	24555	13646	0.9	25	43.3	25.5	4.2	0.3	1	39585	5.9	40	36.5	15.6	1.9	-	-
Sidama Zone	497675	209179	1.8	38.9	31.9	19	7.8	0.3	0.3	817455	8.8	57.9	23.4	8	1.8	0.1	-
Shebedino	107667	42412	1.5	43.3	37.6	11.9	5.4	-	0.4	165700	7.2	61.3	25.6	4.5	1.3	-	-
Awasa	63774	32591	1.6	31.1	27.9	23.5	14.3	1.7	-	124958	9	54.1	23.5	10.2	2.9	0.3	-

TABLE 4.15(CONTINUED)

Geographic Area	All Holdings																
	Number of holders	Area In Hectares	Percent Area By Holding Size In Hectares							Number of parcels	Percent Parcels By Holding Size In Hectares						
			Under 0.10	0.10 to 0.50	0.51 to 1.00	1.01 to 2.00	2.01 to 5.00	5.01 to 10.0	Over 10.0		Under 0.10	0.10 to 0.50	0.51 to 1.00	1.01 to 2.00	2.01 to 5.00	5.01 to 10.0	Over 10.0
Arbegona	36064	16479	1.6	35.8	28	25.9	8.7	-	-	55075	8.6	55.9	21.8	12	1.8	-	-
Dale	72650	24235	2.8	51.5	27.4	11.8	6.5	-	-	108823	10.6	66.4	17.2	4.5	1.3	-	-
Aleta Wendo	64375	25817	2.1	41.7	30.1	21.4	4.5	-	0.2	114540	8.3	58.6	22.3	9	1.8	-	-
Dara	30897	9878	4.4	44.2	23.3	20.8	7.3	-	-	54584	17.5	58.9	14.3	8	1.4	-	-
Hula	49216	27335	0.7	26.1	37.1	23.3	12.8	-	-	88867	5.3	44.1	35.3	11.9	3.5	-	-
Bensa	45653	18608	1.4	42.8	35.6	17.1	1.4	-	1.8	64063	7	62.4	23.8	6.6	0.2	-	-
Aroresa	27379	11824	1.6	36.3	30.8	24.4	6.9	-	-	40844	9.1	56.2	21.7	10.9	2.1	-	-
Gedio Zone	138760	47698	4.5	36.5	28.6	21	8.2	0.5	0.6	301069	20.1	53.6	16.9	7.7	1.7	-	-
Wenago	43588	8756	11.7	53.8	22.4	6.3	5.8	-	-	94156	32.8	54.8	8.8	2.5	1.1	-	-
Yirgachefe	31776	7590	7.7	54.4	25.2	7.2	5.5	-	-	64846	22.8	61.8	12	2.2	1.2	-	-
Kochera	42609	22254	1.5	25.7	33.9	30.8	8.2	-	-	95106	8.7	45.4	27.1	16.6	2.1	-	-
Bule	20786	9099	2.6	31.3	24.7	22.5	13.1	2.8	3	46961	13.9	56.5	19.2	7.4	2.9	0.1	-
Wolayita Zone	261668	145402	1	26.5	31.6	25.8	12	1.4	1.7	377401	6.7	47.5	28.4	14	3.2	0.1	0.1
Sodo Zuria	38272	24195	0.7	20.6	33.2	30.3	15.2	-	-	59298	5.6	37.3	32.1	19.7	5.3	-	-
Boloso Sore	60902	25838	1.8	39.9	32.5	14.8	2.8	0.2	8.1	72580	10.1	61.3	22.5	5.2	0.7	-	0.2
Damot Gale	45336	23244	0.9	31.1	37.4	25.4	5.2	-	-	68097	5.2	49	30.6	14.2	1.1	-	-
Damot Wayde	33653	20023	0.9	22.3	32.2	30.1	13.1	1.4	-	49279	6.4	43.1	30.7	15	4.6	0.2	-
Kindo Koysha	35828	19189	1.1	27.6	30.7	27.4	9.6	1.3	2.3	57325	6.3	48	27.8	14.4	3.4	0.1	0.1
Offa	28198	14094	1.2	30.7	31.6	28.1	8.4	-	-	41061	7.5	52.2	25.6	13.1	1.7	-	-
Humbo	19479	18818	0.4	10.1	21.2	27.7	33	7.5	-	29762	4.1	30.3	32.4	22.4	9.6	1.2	-
South Omo Zone	73905	43577	1	21.3	33.2	31.4	12.8	0.2	-	140364	7.7	38.3	31.6	18.4	4	-	-
Selamago	3903	1207	4.6	34	38.1	20.8	2.5	-	-	7431	22.4	45.8	23	8.1	0.6	-	-
Bako Gazer	41204	21933	1.4	23.7	35.6	31.5	7.8	-	-	75489	9.5	39.7	31.2	17.6	2	-	-
Gelila	11542	5563	1	33.5	36.3	21.6	7.6	-	-	23175	5.4	46.1	32	13.3	3.2	-	-
Hamer	8913	8221	0.3	10.6	26.1	33.7	28.7	0.7	-	19441	2.3	25.3	35.2	25.5	11.8	0.1	-
Kuraz	*	*	*	*	*	*	*	*	*	*	*	*	*	*	*	*	*
Bena Tsemay	8343	6652	0.2	14	30.9	38.6	15.6	0.7	-	14825	1.9	32.6	32.3	26.2	6.8	0.2	-
Sheka Zone	31613	22814	0.6	15.9	28.3	35	19.5	0.2	0.4	78982	3.8	34.6	31.2	23.4	7	-	-
Masha	6138	5637	0.6	8.9	20.7	39.8	29	-	1	9617	7.2	22.5	26.3	31.1	12.8	-	0.1

TABLE 4.15 (CONTINUED)

Geographic Area	All Holdings									Number of parcels	Percent Parcels By Holding Size In Hectares						
	Number of holders	Area In Hectares	Percent Area By Holding Size In Hectares														
			Under 0.10	0.10 to 0.50	0.51 to 1.00	1.01 to 2.00	2.01 to 5.00	5.01 to 10.0	Over 10.0		Under 0.10	0.10 to 0.50	0.51 to 1.00	1.01 to 2.00	2.01 to 5.00	5.01 to 10.0	Over 10.0
Anderacha	3737	2236	0.8	21	38.6	30.5	9.1	-	-	6045	5.4	37.4	36.7	17	3.6	-	-
Yeki	21738	14941	0.6	17.8	29.6	33.9	17.6	0.3	0.3	63321	3.2	36.1	31.4	22.9	6.4	0.1	-
Kaffa Zone	143368	140994	0.4	8.2	20	36.2	31.1	3.9	0.1	276674	5.1	22	27.8	29.7	14.6	0.9	-
Telo	11995	12917	0.2	6	22.1	39.3	30	2.4	-	28190	2.5	14.7	30.5	35.2	16.2	0.9	-
Chata	5968	4938	0.6	10.8	26.4	41.2	19.3	1.8	-	11074	5.5	25.1	31.9	29	7.8	0.7	-
Decha	21972	18606	0.5	12.1	23.5	37	24.4	2.6	-	38111	4.5	31.2	28.2	25.1	10.8	0.2	-
Menjiwo	18434	20816	0.2	6.1	19.3	38.7	33.8	2.1	-	46630	1.8	16	30	35.3	16.6	0.5	-
Gimbo	14954	13814	0.7	8.5	17.8	36.6	33.5	2	0.9	28609	8.2	20.8	25.7	29.4	15.3	0.6	-
Gewata	11052	12750	0.3	5.7	15.7	32.2	41.4	4.7	-	19497	4.8	18.1	23.2	30.6	21.9	1.4	-
Chena	26423	22529	0.9	11.1	20.1	29	28.7	10.2	-	46826	10	29.5	26.1	21.2	11.4	1.7	-
Bita	11015	12040	0.3	6.5	19	34.7	34.6	4.9	-	23913	3.6	19.6	28.4	30.2	16.7	1.5	-
Gesha Daka	14042	14540	0.3	7	19.6	43	28.5	1.6	-	22556	4.2	19.4	26.4	35.6	14	0.4	-
Saylem	7512	8044	0.2	6.5	19.1	36.7	34.6	2	0.8	11268	4.8	18.9	27.7	30.3	17.6	0.7	0.1
Gamo Gofa Zone	244642	158357	0.8	20.7	26.8	29.7	16.8	4.1	1.2	578441	5.3	43.2	27.1	17.7	6	0.6	0.1
Arba Minch Zuria	25184	13836	1.3	24.3	25.8	36.4	12.2	0.1	-	55681	7.8	40.3	25.7	20.5	5.7	-	-
Boreda	10474	7403	0.7	17.2	28	30.4	19.1	4.6	-	25894	3.8	34.3	31.1	22.3	7.7	0.9	-
Mirab Abaya	10355	5615	1.5	26	31	26.7	14.1	0.6	-	21877	7.4	47.1	26.9	14.5	4	-	-
Chencha	20072	5845	4.2	54.2	31.4	9.3	0.8	-	-	78318	10.6	64.5	21.2	3.3	0.5	-	-
Kemba	23366	23395	0.2	10.9	19.7	31.8	29.8	5.7	2	47404	1.7	25.1	26.1	28.2	16.6	1.8	0.5
Bonkie	23768	14376	0.4	25.1	33.9	24.9	15.6	-	-	39858	2.8	42.6	31.5	16.9	6.3	-	-
Dita	12746	4589	1.8	51.6	35.2	10.3	1.1	-	-	55468	4.8	64.4	25.3	5.5	0.1	-	-
Daramalo	11396	5135	1.5	35.3	31.8	23	8.4	-	-	22982	5.8	54.8	25.9	11.4	2.2	-	-
Kucha	25166	14940	0.7	21.9	35.7	29.9	9.4	2.5	-	42358	3.7	42	32.6	18.4	3	0.3	-
Gofa Zuria	38666	34581	0.5	11.5	20.5	37.6	22.2	6.2	1.5	93527	3.5	25.4	27.3	30.1	11.9	1.7	0.2
Zala	9143	5986	0.8	20.1	29.7	28.5	21	-	-	22485	4.1	39.2	29.4	19.4	7.9	-	-
Uba Deber Tsehay	10172	7122	0.6	18.1	25.4	37.1	16.2	2.7	-	26486	4	36.9	26.3	25.5	7	0.4	-
Melekoza	24134	15532	0.9	21.8	28.4	20.6	9.2	13.3	5.9	46102	6.4	44.4	31.2	14.1	2.2	1.5	0.3
Bench-Maji Zone	100468	43342	2.1	33	33.1	23.1	6.6	2.1	-	184409	10.5	50.7	25.5	11.5	1.6	0.2	-
Shewa Bench	19601	9208	1.5	30.5	31.9	27.6	6.5	1.9	-	31886	8.2	49.2	25.1	15.6	1.7	0.2	-

TABLE 4.15 (CONTINUED)

Geographic Area	All Holdings																
	Number of holders	Area In Hectares	Percent Area By Holding Size In Hectares							Number of parcels	Percent Parcels By Holding Size In Hectares						
			Under 0.10	0.10 to 0.50	0.51 to 1.00	1.01 to 2.00	2.01 to 5.00	5.01 to 10.0	Over 10.0		Under 0.10	0.10 to 0.50	0.51 to 1.00	1.01 to 2.00	2.01 to 5.00	5.01 to 10.0	Over 10.0
Bench	47689	21613	1.8	31	36.4	24.2	3.7	2.9	0.1	94610	8.8	48.1	29.5	12.4	1	0.3	-
Bero	1392	323	7.4	61.7	11.8	4	3.6	11.5	-	2349	23	70.1	5.6	0.6	0.5	0.2	-
Maji	4971	1509	4.4	48.9	28.7	13.1	4.9	-	-	7482	17.6	59.7	17.2	4.8	0.8	-	-
Menit Goldia	10682	4422	1.6	38.7	36	20.1	3.6	-	-	15470	7.8	56.8	25.5	8.8	1.1	-	-
Menit Shasha	6208	1120	11.1	70.1	17.2	1.6	-	-	-	9851	30.1	64	5.4	0.5	-	-	-
Sheko	9924	5147	1.8	25.9	24.9	22.2	23.9	1.3	-	22760	10.6	48.7	23	11.8	5.8	0.2	-
Yem Special Wereda Zone	15242	18663	0.2	3.8	16.3	45.3	33.8	0.7	-	48866	1.4	8.7	23.5	44.8	21.4	0.2	-
Yem	15242	18663	0.2	3.8	16.3	45.3	33.8	0.7	-	48866	1.4	8.7	23.5	44.8	21.4	0.2	-
Amaro Special Wereda Zone	22829	12746	0.8	28.2	32.7	27	11.3	-	-	46706	3.6	43.1	29.8	19.2	4.4	-	-
Amaro	22829	12746	0.8	28.2	32.7	27	11.3	-	-	46706	3.6	43.1	29.8	19.2	4.4	-	-
Burji Special Wereda Zone	7742	8000	0.3	7.1	21.4	39	32.2	-	-	20680	2.5	16.4	27.5	34.6	19.1	-	-
Burji	7742	8000	0.3	7.1	21.4	39	32.2	-	-	20680	2.5	16.4	27.5	34.6	19.1	-	-
Konso Special Wereda Zone	32535	29127	0.4	12.5	21.6	32.7	26.9	3.1	2.7	105034	3.8	32.5	26.2	24.1	12.2	0.7	0.5
Konso	32535	29127	0.4	12.5	21.6	32.7	26.9	3.1	2.7	105034	3.8	32.5	26.2	24.1	12.2	0.7	0.5
Derashe Special Wereda Zone	21178	19497	0.4	10.7	20	35.9	29	4.2	-	49275	3.7	25.4	25.8	28.1	15.2	1.8	-
Derashe	21178	19497	0.4	10.7	20	35.9	29	4.2	-	49275	3.7	25.4	25.8	28.1	15.2	1.8	-
Dawro Zone	73112	57628	0.8	13.2	21.1	34	26.4	4	0.5	110006	7.9	31.8	24.4	24.2	10.9	0.8	0.1
Mareka	16619	10963	1.2	16.7	25.5	35.3	18.4	2.4	0.5	21726	11	36.7	24.2	20	7.6	0.4	0.1
Gena Boset	13295	12190	0.4	9.8	21.8	37.4	30	0.6	-	23517	3.5	25.9	29.2	29.5	11.8	0.1	-
Loma	18437	17554	0.6	10.2	15.1	31.7	33.8	7.4	1.3	31230	6.1	27.8	21.2	27.2	16.2	1.3	0.2
Isara	10462	7255	1.1	16.2	24.8	32.2	25.7	-	-	13756	10.8	36.5	24.3	20	8.5	-	-
Tocha	14299	9667	1.3	16.7	23.5	33.6	18	7.1	-	19777	10.5	36.6	23.8	20.6	6.8	1.7	-
Basketo Special Wereda Zone	9961	5151	0.8	29.5	39.6	24.5	5.6	-	-	17305	3.7	45.1	34.4	13.8	3	-	-
Basketo	9961	5151	0.8	29.5	39.6	24.5	5.6	-	-	17305	3.7	45.1	34.4	13.8	3	-	-
Konta Special Wereda Zone	16038	12792	0.7	13.5	20.2	35	28.6	2.1	-	23230	6.9	35.5	25.8	21.8	9.7	0.3	-
Konta	16038	12792	0.7	13.5	20.2	35	28.6	2.1	-	23230	6.9	35.5	25.8	21.8	9.7	0.3	-

TABLE 4.15.1 RURAL HOLDINGS

Geographic Area	All Holdings																
	Number of holders	Area In Hectares	Percent Area By Holding Size In Hectares							Number of parcels	Percent Parcels By Holding Size In Hectares						
			Under 0.10	0.10 to 0.50	0.51 to 1.00	1.01 to 2.00	2.01 to 5.00	5.01 to 10.0	Over 10.0		Under 0.10	0.10 to 0.50	0.51 to 1.00	1.01 to 2.00	2.01 to 5.00	5.01 to 10.0	Over 10.0
SNNP Region	2400156	1522028	0.9	20.6	28.7	30.9	16.4	1.8	0.8	4482952	6.3	40.5	28	18.9	6	0.3	0.1
Guraghe Zone	371073	271810	0.5	16.6	30.4	33.1	14.5	1.9	3.1	695280	3.3	31.4	33	24.6	7.2	0.4	0.1
Goro	21936	20563	0.7	10.3	15.3	30.5	36.6	5.2	1.5	44047	7.3	23.8	19.5	27.3	20	1.8	0.4
Ezha	19523	10640	0.5	29.2	39.7	24.2	6.4	-	-	27157	3	48.8	34.3	12	1.9	-	-
Kokir Gedebano Gutazer	17358	11579	0.3	20.3	30.7	29.6	19.1	-	-	25778	2.9	37.6	29.7	21	8.7	-	-
Sodo	26148	21990	0.5	13.6	21.1	33.2	26.9	4.8	-	61796	2.8	24.7	24.7	29	17.1	1.8	-
Meskanena Mareko	50519	29757	0.7	22.7	38.6	31.8	6.3	-	-	125609	2.6	32.5	38.8	22.1	4.1	-	-
Selti	27623	17727	0.4	18.9	38.6	33.5	8.5	-	-	68626	1.9	30.3	38.2	25.9	3.7	-	-
Gumer	37129	28271	0.2	14.6	36.9	34.8	12.3	1.2	-	57558	2.7	29.6	39.9	22.7	5.1	0.1	-
Cheha	27204	11140	1.9	39.6	36.1	16.6	5.8	-	-	34469	11.3	58	23.3	6.6	0.9	-	-
Enemorna Eaner	40910	25818	0.5	22.6	34.4	33.9	8.7	-	-	48349	4	44.2	30.3	18.6	2.9	-	-
Dalocha	30739	30478	0.2	6.6	24.3	47.6	20.3	1	-	70247	2	14.6	29.7	43.2	10.2	0.2	-
Lanfro	23322	20789	0.2	10.3	28.7	42	18.1	0.8	-	52810	1.3	22.3	36.4	30.5	9.3	0.1	-
Akililina Mohor	17529	20812	0.3	10.6	18.6	16.2	6.6	9.3	38.4	24498	4	37.7	33.9	15.3	4.2	1.7	3.3
Alicho Wuriro	20238	14128	0.3	17.6	38.8	35	7.4	1	-	38692	2.3	33.9	36.8	22.6	4.2	0.3	-
Endegagn	10895	8119	0.3	16.5	33.2	36.9	12.2	0.9	-	15646	3.2	33.2	33.7	22.5	6.6	0.9	-
Hadiya Zone	214252	175695	0.2	13	29.4	38.6	17.6	0.8	0.4	370641	2	27.5	34.2	28.3	7.6	0.4	0.1
Misha (Konteb)	56591	55034	0.1	8.7	22.9	40	26	1.1	1.3	93548	1.8	22.2	30.8	32.3	11.8	1	0.3
Lemo	59063	41987	0.4	16.3	36.9	33.6	11.6	1.3	-	109417	2.4	28.4	37.7	25.2	6.2	0.1	-
Badawacho	38554	29003	0.4	14.4	32.2	41.2	11.9	-	-	56148	2.9	31.4	34.7	26.2	4.9	-	-
Soro	60044	49671	0.2	14.3	28.7	39.6	16.6	0.7	-	111528	1.2	29.1	33.4	29.1	6.9	0.3	-
Kembata Alaba Tembaro Zone	154581	111652	0.5	15.8	32.3	36.4	14	1.1	-	281608	3.3	31.2	34.2	24.6	6.6	0.1	-
Omo Sheleko	26849	19367	0.4	15.7	35	33.3	15.6	-	-	43986	2.7	30.1	35.3	21.6	10.4	-	-
Angacha	29264	16398	0.6	26.4	36.9	31.3	4.8	-	-	51830	3.1	43.3	33.5	18.5	1.6	-	-
Kedida Gamela	27173	13422	1.2	29.1	38.5	22.8	8.5	-	-	43107	7.3	46.3	30.5	12.4	3.6	-	-
Alaba	47806	49163	0.2	6.2	24.8	45.9	20.5	2.4	-	104406	1.6	16.3	34.2	37.1	10.5	0.3	-
Kacha Bira	23489	13301	0.7	24.9	44.3	26	4.1	-	-	38279	4.5	39.8	37.7	16.1	1.9	-	-
Sidama Zone	491550	207119	1.7	39	32.1	19.1	7.8	0.3	-	810212	8.5	58	23.5	8.1	1.8	0.1	-
Shebedino	106929	42159	1.4	43.4	37.8	11.9	5.4	-	-	164843	7	61.4	25.7	-4.5	1.3	-	-

TABLE 4.15.1 (CONTINUED)

Geographic Area	All Holdings																
	Number of holders	Area In Hectares	Percent Area By Holding Size In Hectares							Number of parcels	Percent Parcels By Holding Size In Hectares						
			Under 0.10	0.10 to 0.50	0.51 to 1.00	1.01 to 2.00	2.01 to 5.00	5.01 to 10.0	Over 10.0		Under 0.10	0.10 to 0.50	0.51 to 1.00	1.01 to 2.00	2.01 to 5.00	5.01 to 10.0	Over 10.0
Awasa	62624	32179	1.5	30.9	28	23.5	14.4	1.8	-	123500	8.9	54.1	23.6	10.2	2.9	0.3	-
Arbegona	35464	16355	1.6	35.7	28	25.9	8.8	-	-	54415	8.2	56	22	12.1	1.8	-	-
Dale	71478	24039	2.8	51.5	27.5	11.8	6.5	-	-	107441	10.1	66.7	17.4	4.6	1.3	-	-
Aleta Wendo	63833	25611	2.1	41.8	30.2	21.5	4.4	-	-	113799	8.2	58.6	22.4	9	1.8	-	-
Dara	30333	9711	4.3	44.4	23.3	20.9	7.1	-	-	53931	17.3	59	14.3	8	1.4	-	-
Hula	48682	27200	0.7	26	37.2	23.3	12.8	-	-	88249	5.1	44.1	35.4	11.9	3.5	-	-
Bensa	45119	18140	1.4	43.5	36.3	17.5	1.4	-	-	63513	6.8	62.4	23.9	6.6	0.2	-	-
Aroresa	27087	11724	1.6	36.3	30.8	24.5	6.9	-	-	40522	9	56.3	21.7	11	2.1	-	-
Gedio Zone	135167	46774	4.4	36.6	29	21.3	8.3	0.4	-	296339	19.7	53.8	17.1	7.8	1.8	-	-
Wenago	41584	8522	11.4	53.7	22.7	6.3	6	-	-	91718	32.2	55.1	9	2.5	1.2	-	-
Yirgachefe	31523	7548	7.6	54.5	25.2	7.3	5.3	-	-	64507	22.7	61.9	12	2.2	1.2	-	-
Kochera	41768	22024	1.4	25.6	34	31	8	-	-	93730	8.4	45.4	27.3	16.9	2.1	-	-
Bule	20292	8680	2.6	32.4	25.8	23.4	13.7	2.1	-	46383	13.4	56.7	19.4	7.4	3	0.1	-
Wolayita Zone	255205	141601	1	26.6	32.2	26.4	12.2	1.4	0.3	369716	6.3	47.3	28.8	14.2	3.3	0.1	-
Sodo Zuria	36887	23926	0.6	20.2	33.3	30.6	15.3	-	-	57715	4.6	37	32.7	20.2	5.4	-	-
Boloso Sore	58276	23057	1.8	43.1	35.9	16.4	2.8	-	-	69481	9.6	61.3	23.1	5.4	0.7	-	-
Damot Gale	44432	23042	0.9	30.9	37.6	25.5	5.1	-	-	67032	4.8	48.8	31	14.4	1	-	-
Damot Wayde	33312	19940	0.9	22.2	32.2	30.2	13.2	1.4	-	48870	6.2	43	30.8	15.1	4.6	0.2	-
Kindo Koysha	35266	19025	1	27.5	30.7	27.6	9.6	1.3	2.3	56688	6	47.9	27.9	14.6	3.4	0.1	0.1
Offa	27842	13906	1.2	30.6	31.8	28.2	8.2	-	-	40594	7.5	52	25.7	13.1	1.7	-	-
Humbo	19190	18705	0.4	10	21.2	27.8	33.2	7.5	-	29337	3.7	30.2	32.5	22.7	9.7	1.2	-
South Omo Zone	72789	43326	1	21.1	33.3	31.5	12.8	0.2	-	138858	7.4	38.2	31.8	18.5	4	-	-
Selamago	3903	1207	4.6	34	38.1	20.8	2.5	-	-	7431	22.4	45.8	23	8.1	0.6	-	-
Bako Gazer	40214	21704	1.3	23.5	35.8	31.7	7.8	-	-	74127	9	39.4	31.6	17.9	2.1	-	-
Gelila	11542	5563	1	33.5	36.3	21.6	7.6	-	-	23175	5.4	46.1	32	13.3	3.2	-	-
Hamer	8788	8199	0.2	10.5	26.1	33.8	28.8	0.7	-	19299	1.9	25.3	35.4	25.6	11.8	0.1	-
Kuraz*	-	-	-	-	-	-	-	-	-	-	-	-	-	-	-	-	-
Bena Tsemay	8343	6652	0.2	14	30.9	38.6	15.6	0.7	-	14825	1.9	32.6	32.3	26.2	6.8	0.2	-
Sheka Zone	30473	22483	0.5	15.6	28.5	35.4	19.7	-	0.3	77463	3.2	34.2	31.7	23.8	7.1	-	-
Masha	5632	5583	0.3	8.4	20.9	40.2	29.3	-	1	9000	3.5	21.6	27.9	33.2	13.7	-	0.1

** = Residents of rural kuraz wereda are pastoralists, hence, values for the wereda are left empty in this and the rest of rural tables.*

TABLE 4.15.1 (CONTINUED)

Geographic Area	All Holdings																
	Number of holders	Area In Hectares	Percent Area By Holding Size In Hectares							Number of parcels	Percent Parcels By Holding Size In Hectares						
			Under 0.10	0.10 to 0.50	0.51 to 1.00	1.01 to 2.00	2.01 to 5.00	5.01 to 10.0	Over 10.0		Under 0.10	0.10 to 0.50	0.51 to 1.00	1.01 to 2.00	2.01 to 5.00	5.01 to 10.0	Over 10.0
Anderacha	3605	2203	0.7	20.7	38.9	31	8.7	-	-	5862	4.6	36.8	37.5	17.5	3.6	-	-
Yeki	21237	14697	0.5	17.6	29.9	34.3	17.8	-	-	62602	3	35.8	31.6	23.1	6.5	-	-
Kaffa Zone	139414	139034	0.4	8.1	20	36.5	31.3	3.7	-	271380	4.5	22	27.9	30	14.8	0.9	-
Telo	11675	12763	0.2	5.9	22	39.2	30.3	2.4	-	27597	2.1	14.6	30.7	35.3	16.4	0.9	-
Chata	5968	4938	0.6	10.8	26.4	41.2	19.3	1.8	-	11074	5.5	25.1	31.9	29	7.8	0.7	-
Decha	21699	18549	0.4	12	23.5	37.1	24.4	2.6	-	37786	4.1	31.2	28.4	25.2	10.9	0.2	-
Menjiwo	18230	20703	0.2	6	19.2	38.6	33.9	2.1	-	46305	1.6	16	30	35.3	16.7	0.5	-
Gimbo	13409	13278	0.4	8.3	17.7	37.6	34.1	1.8	-	26821	4.8	20.9	26.5	31	16.2	0.6	-
Gewata	10997	12739	0.3	5.7	15.7	32.2	41.5	4.7	-	19430	4.7	18.1	23.2	30.6	22	1.4	-
Chena	25382	21781	0.9	11	20	29.4	29	9.7	-	45336	9.5	29.6	26	21.5	11.7	1.7	-
Bita	10901	11930	0.3	6.5	18.9	34.8	34.8	4.8	-	23687	3.6	19.7	28.3	30.3	16.7	1.5	-
Gesha Daka	13890	14514	0.3	6.9	19.6	43.1	28.6	1.6	-	22376	3.8	19.2	26.6	35.9	14.1	0.4	-
Saylem	7262	7839	0.2	6.5	19.3	37.6	35.3	1.1	-	10969	3.7	18.8	28	31.1	18	0.5	-
Gamo Gofa Zone	241430	157305	0.8	20.6	26.8	29.8	16.8	4.1	1.2	573244	5.1	43.3	27.2	17.8	6	0.6	0.1
Arba Minch Zuria	24988	13724	1.3	24.3	25.8	36.5	12.1	-	-	55436	7.7	40.3	25.7	20.5	5.7	-	-
Boreda	10328	7364	0.6	17.1	27.9	30.5	19.2	4.7	-	25602	3.5	34.3	31	22.5	7.8	0.9	-
Mirab Abaya	10325	5573	1.5	26.2	31.2	26.9	14.2	-	-	21833	7.4	47.1	26.9	14.6	4	-	-
Chencha	19087	5728	3.8	54.3	31.8	9.2	0.9	-	-	76524	9.6	65	21.6	3.3	0.5	-	-
Kemba	23153	23360	0.2	10.8	19.7	31.9	29.8	5.7	2	47149	1.5	25	26.2	28.3	16.7	1.8	0.5
Bonkie	23574	14352	0.4	25	34	24.9	15.7	-	-	39650	2.6	42.6	31.6	17	6.3	-	-
Dita	12701	4566	1.8	51.7	35.3	10.3	0.9	-	-	55294	4.8	64.4	25.3	5.5	0.1	-	-
Daramalo	11307	5094	1.5	35.4	31.5	23.2	8.5	-	-	22853	5.8	54.9	25.7	11.4	2.2	-	-
Kucha	25008	14931	0.6	21.9	35.7	29.9	9.4	2.5	-	42161	3.3	42.1	32.8	18.5	3	0.3	-
Gofa Zuria	38079	34337	0.5	11.4	20.4	37.8	22.3	6.2	1.5	92753	3.3	25.3	27.2	30.3	12	1.7	0.2
Zala	9092	5978	0.7	20	29.7	28.5	21	-	-	22410	4.1	39	29.5	19.5	7.9	-	-
Uba Deber Tsehay	9987	7112	0.6	18	25.4	37.1	16.2	2.7	-	26247	3.4	37	26.6	25.7	7.1	0.4	-
Melekoza	23802	15189	0.9	22.2	28.5	20.3	8.8	13.3	6	45330	6.4	44.8	31.2	13.8	2	1.5	0.3

TABLE 4.15.1 (CONTINUED)

Geographic Area	All Holdings																
	Number of holders	Area In Hectares	Percent Area By Holding Size In Hectares							Number of parcels	Percent Parcels By Holding Size In Hectares						
			Under 0.10	0.10 to 0.50	0.51 to 1.00	1.01 to 2.00	2.01 to 5.00	5.01 to 10.0	Over 10.0		Under 0.10	0.10 to 0.50	0.51 to 1.00	1.01 to 2.00	2.01 to 5.00	5.01 to 10.0	Over 10.0
Bench-Maji Zone	98709	42924	2	32.9	33.3	23.3	6.6	1.9	-	182014	10	50.9	25.8	11.6	1.6	0.2	-
Shewa Bench	19374	9140	1.5	30.3	31.9	27.7	6.6	2	-	31589	8.1	49.1	25.2	15.7	1.7	0.2	-
Bench	46887	21548	1.7	31	36.5	24.3	3.7	2.8	-	93558	7.9	48.5	29.8	12.5	1	0.3	-
Bero	1226	223	10.2	77	12.9	-	-	-	-	2096	24.4	70.7	4.9	-	-	-	-
Maji	4801	1478	4.2	48.4	29	13.3	5	-	-	7270	17.2	59.7	17.5	4.9	0.8	-	-
Menit Goldia	10443	4382	1.5	38.3	36.2	20.3	3.6	-	-	15118	7.4	56.4	26	9	1.1	-	-
Menit Shasha	6140	1102	11.2	70.4	17.2	1.2	-	-	-	9773	30.2	64	5.4	0.4	-	-	-
Sheko	9838	5051	1.8	26.2	25.3	22.4	23.3	0.9	-	22610	10.5	48.8	23.1	11.8	5.7	0.1	-
Yem Special Wereda Zone	14994	18554	0.1	3.7	16.1	45.4	34	0.7	-	48312	1.2	8.6	23.3	45.1	21.6	0.2	-
Yem	14994	18554	0.1	3.7	16.1	45.4	34	0.7	-	48312	1.2	8.6	23.3	45.1	21.6	0.2	-
Amaro Special Wereda Zone	22531	12659	0.8	28.1	32.7	27.1	11.3	-	-	46203	3.5	42.9	29.9	19.3	4.4	-	-
Amaro	22531	12659	0.8	28.1	32.7	27.1	11.3	-	-	46203	3.5	42.9	29.9	19.3	4.4	-	-
Burji Special Wereda Zone	7538	7866	0.3	6.9	21	39.1	32.7	-	-	20350	2.4	16.2	27.2	34.8	19.4	-	-
Burji	7538	7866	0.3	6.9	21	39.1	32.7	-	-	20350	2.4	16.2	27.2	34.8	19.4	-	-
Konso Special Wereda Zone	32080	28908	0.4	12.3	21.6	32.7	27.1	3.1	2.7	104350	3.8	32.4	26.3	24.1	12.2	0.7	0.5
Konso	32080	28908	0.4	12.3	21.6	32.7	27.1	3.1	2.7	104350	3.8	32.4	26.3	24.1	12.2	0.7	0.5
Derashe Special Wereda Zone	20789	19352	0.4	10.6	20	35.8	29.1	4.2	-	48657	3.3	25.3	26	28.3	15.3	1.8	-
Derashe	20789	19352	0.4	10.6	20	35.8	29.1	4.2	-	48657	3.3	25.3	26	28.3	15.3	1.8	-
Dawro Zone	72259	57233	0.8	13.2	21.1	34.1	26.4	4	0.4	108767	7.7	31.8	24.4	24.3	10.9	0.8	0.1
Mareka	16299	10700	1.2	16.8	26	35.7	18	2.4	-	21159	10.9	36.9	24.6	20	7.1	0.4	-
Gena Boset	13213	12126	0.4	9.8	21.6	37.5	30.1	0.7	-	23324	3.6	26	29	29.6	11.9	0.1	-
Loma	18374	17534	0.6	10.2	15.1	31.7	33.8	7.4	1.3	31145	6.1	27.8	21.2	27.3	16.3	1.3	0.2
Isara	10163	7210	1	15.9	24.8	32.4	25.9	-	-	13453	9.9	36.3	24.7	20.4	8.7	-	-
Tocha	14209	9663	1.2	16.7	23.5	33.6	18	7.1	-	19685	10.1	36.7	23.9	20.7	6.9	1.7	-
Basketo Special Wereda Zone	9657	5058	0.7	29	39.8	24.7	5.7	-	-	16801	3.3	44.6	34.9	14.1	3.1	-	-
Basketo	9657	5058	0.7	29	39.8	24.7	5.7	-	-	16801	3.3	44.6	34.9	14.1	3.1	-	-
Konta Special Wereda Zone	15666	12675	0.7	13.3	20	35.1	28.7	2.1	-	22758	6.3	35.6	25.9	22.1	9.9	0.3	-
Konta	15666	12675	0.7	13.3	20	35.1	28.7	2.1	-	22758	6.3	35.6	25.9	22.1	9.9	0.3	-

TABLE 4.15.2 URBAN HOLDINGS

Geographic Area	All Holdings																
	Number of holders	Area In hectare	Percent Area By Holding Size In Hectares							Number of parcels	Percent Parcels By Holding Size In Hectares						
			Under 0.10	0.10 to 0.50	0.51 to 1.00	1.01 to 2.00	2.01 to 5.00	5.01 to 10.0	Over 10.0		Under 0.10	0.10 to 0.50	0.51 to 1.00	1.01 to 2.00	2.01 to 5.00	5.01 to 10.0	Over 10.0
SNNP Region	49366	20506	4.1	24.7	21.9	16	8.5	4	20.9	70313	30	40.5	17.8	8.8	2.1	0.3	0.5
Guraghe Zone	6838	3759	2.5	16.1	28.2	22.5	10	1.7	19.2	12293	20	28.1	29.7	18.7	2.7	0.2	0.6
Goro	368	137	5.8	5.7	12.5	32.9	43.1	-	-	428	65	9.3	6.8	12.1	6.8	-	-
Ezha	346	56	17.7	63.2	6.1	12.9	-	-	-	365	53	42.6	1.5	2.9	-	-	-
Kokir Gedebano Gutazer	23	12	2.4	18.7	18.8	60.2	-	-	-	23	23.5	41.2	11.8	23.5	-	-	-
Sodo	424	202	3.3	13.5	25.4	46	11.8	-	-	722	26.8	19.8	23.1	27.8	2.5	-	-
Meskanena Mareko	3577	2337	1.3	15	32.6	22.4	7.1	-	21.6	7873	10.9	27.2	36.8	21.9	2.6	-	0.7
Selti	362	98	4.9	43.4	27.3	24.5	-	-	-	527	29.7	48.4	16	6	-	-	-
Gumer	435	168	6.5	23.3	7.8	7.9	23.1	31.4	-	518	39.2	48	2.9	3.2	3.2	3.5	-
Cheha	190	7	73.6	4.7	-	21.7	-	-	-	196	97.1	1.4	-	1.5	-	-	-
Enemorna Eaner	308	75	12.9	28.5	2.1	-	-	-	56.5	329	63	35.5	0.7	-	-	-	0.8
Dalocha	364	235	1.6	17.9	23.9	9.4	11.2	4.9	31.2	547	23.2	37.9	25.6	9.2	2.5	0.4	1.3
Lanfro	441	430	0.5	8.4	28.9	25	14.2	-	22.9	765	6.6	17.5	40.4	27	7.6	-	1
Hadiya Zone	7581	3316	2.6	27.1	34	24.5	4.9	1.9	4.9	11346	20.4	39.8	26.3	11.2	2	0.1	0.2
Misha (Konteb)	1135	540	1.8	31.7	28.9	17.1	7.6	4.2	8.6	1698	13.2	51.1	23.5	8.6	3.2	0.3	0.3
Lemo	4310	1837	2.9	24	35.7	30.1	5.2	2.2	-	6619	23.2	33.7	27.6	13.3	2.2	0.2	-
Badawacho	916	380	3.2	33.6	26.8	5.7	-	-	30.8	1050	25.4	53.5	17.5	2	-	-	1.6
Soro	1219	558	2.4	28.8	38.2	26.2	4.5	-	-	1979	14.7	43.6	29.3	11.4	1.1	-	-
Kembata Alaba Tembaro Zone	4463	1334	6.4	34.6	21	14.6	6.1	4.4	13	6200	34.5	47.2	12.7	4.4	0.8	0.2	0.2
Omo Sheleko	651	222	3.4	40.3	29.9	13.8	12.6	-	-	1080	16.4	56.2	19.8	5.3	2.3	-	-
Angacha	1076	289	5.5	49.7	31.7	13.1	-	-	-	1779	24.3	53.8	17.6	4.3	-	-	-
Kedida Gamela	1249	207	16.6	43.9	4.6	3.2	-	11.8	19.9	1487	57.4	39.6	1.9	0.3	-	0.3	0.6
Alaba	421	271	1	14.8	36.3	37	10.9	-	-	547	10.4	29.5	34.9	21.5	3.8	-	-
Kacha Bira	1066	345	7.2	28.2	4	5.7	6.9	9.7	38.3	1307	47.5	47	3.1	1.3	0.4	0.4	0.2
Sidama Zone	6125	2060	5.6	34.8	16.8	11	5.2	-	26.6	7242	36	49.5	9.7	3.5	0.8	-	0.5
Shebedino	738	*	*	*	*	*	*	*	*	858	55.6	40.1	3.1	-	0.4	-	0.9
Awasa	1150	412	3.1	46.8	25.2	23.3	1.5	-	-	1458	21.1	54.1	15.1	9.5	0.2	-	-
Arbegona	600	124	10.2	49.5	22.1	18.2	-	-	-	661	40.6	47.9	8.1	3.5	-	-	-

TABLE 4.15.2 (CONTINUED)

Geographic Area	All Holdings																
	Number of holders	Area In hectare	Percent Area By Holding Size In Hectares							Number of parcels	Percent Parcels By Holding Size In Hectares						
			Under 0.10	0.10 to 0.50	0.51 to 1.00	1.01 to 2.00	2.01 to 5.00	5.01 to 10.0	Over 10.0		Under 0.10	0.10 to 0.50	0.51 to 1.00	1.01 to 2.00	2.01 to 5.00	5.01 to 10.0	Over 10.0
Dale	1172	195	13.8	60.9	12.9	8.4	4	-	-	1382	46.3	48.4	3.9	1	0.4	-	-
Aleta Wendo	541	206	4.3	30.9	17.6	5.3	16.3	-	25.6	741	28.6	52.2	11.6	1.5	3.7	-	2.5
Dara	563	167	6.5	34.8	24.5	16.6	17.7	-	-	654	33.7	50.7	10.9	3	1.7	-	-
Hula	533	135	6.8	44.1	21	22.4	5.7	-	-	619	37.3	47.4	10.4	4.5	0.6	-	-
Bensa	534	468	2.2	15.2	8.3	1.2	3	-	70.1	550	31.6	53.9	11.5	0.9	0.9	-	1.4
Aroresa	292	100	4.3	43.4	36.4	15.9	-	-	-	322	24.6	50.5	19.9	5	-	-	-
Gedio Zone	3593	924	9.8	31	10.5	5.1	6.2	7.5	29.9	4730	47	43.8	6.4	1.2	1.2	0.2	0.2
Wenago	2004	233	22.4	59.7	9.4	8.5	-	-	-	2438	56	41.2	2.2	0.7	-	-	-
Yirgachefe	253	42	18.8	35.2	13.4	-	32.6	-	-	339	54.7	35.5	6.7	-	3.2	-	-
Kochera	842	230	7	41	26.8	6.5	18.8	-	-	1376	27.4	51.7	15.5	2	3.4	-	-
Bule	494	418	3.5	9.1	1.9	2.9	-	16.6	66.1	578	51.2	41.1	2.6	1.9	-	2	1.3
Wolayita Zone	6462	3800	2.8	22.3	8.6	4.3	5.6	1.3	55.2	7685	26.8	57.1	10	2.7	1.1	0.2	2.1
Sodo Zuria	1384	269	10.8	54.4	22.3	5.5	7.1	-	-	1583	38.8	50.4	8.1	2.2	0.4	-	-
Boloso Sore	2626	2781	1.4	13.6	4	1.2	3	1.5	75.4	3099	21.3	61.5	8.5	2.2	0.9	0.4	5.2
Damot Gale	904	202	7.7	55.8	11.3	11	14.2	-	-	1065	26.4	64.5	5.6	1.6	2	-	-
Damot Wayde	341	83	5.9	50.3	25.8	18	-	-	-	408	32.9	52.4	10.3	4.5	-	-	-
Kindo Koysha	562	164	6.3	45.1	28.2	5.1	15.4	-	-	637	30.7	50.8	16.7	1	0.9	-	-
Offa	356	188	0.7	35.5	16	25.7	22.1	-	-	467	7.4	65.1	13.3	10.1	4	-	-
Humbo	289	113	5.6	23.1	30.8	17.5	13.9	9.1	-	425	33.2	36.1	24.9	4	0.9	0.9	-
South Omo Zone	1116	252	9.2	46.2	20.7	12.7	11.2	-	-	1506	36.3	50	8.2	4.8	0.7	-	-
Selamago	-	-	-	-	-	-	-	-	-	-	-	-	-	-	-	-	-
Bako Gazer	990	229	8.6	46.7	19.9	12.5	12.3	-	-	1362	34.3	51.7	8.2	5.1	0.8	-	-
Hamer	126	23	15.1	41	28.8	15.1	-	-	-	142	56	33.2	9.1	1.7	-	-	-
Kuraz	*	*	*	*	*	*	*	*	*	*	*	*	*	*	*	*	*
Sheka Zone	1139	331	7.6	37.4	13.3	7.6	6.5	14.7	13	1519	36.8	52.7	6.3	1.6	0.6	1.9	0.1
Masha	506	54	26.9	61.6	7.7	3.9	-	-	-	617	61	36.3	2.3	0.3	-	-	-
Anderacha	132	33	10.1	42.3	15.4	-	32.3	-	-	184	31.5	56.5	10.7	-	1.4	-	-
Yeki	501	244	3	31.4	14.2	9.4	4.4	19.9	17.6	719	17.4	65.8	8.5	3	1	4.1	0.2

TABLE 4.15.2 (CONTINUED)

Geographic Area	All Holdings																
	Number of holders	Area In hectare	Percent Area By Holding Size In Hectares							Number of parcels	Percent Parcels By Holding Size In Hectares						
			Under 0.10	0.10 to 0.50	0.51 to 1.00	1.01 to 2.00	2.01 to 5.00	5.01 to 10.0	Over 10.0		Under 0.10	0.10 to 0.50	0.51 to 1.00	1.01 to 2.00	2.01 to 5.00	5.01 to 10.0	Over 10.0
Kaffa Zone	3954	1960	3.8	12.7	23.3	18.5	16	15.7	10	5293	39.1	22.3	20.9	12.3	3.5	1.6	0.3
Telo	320	154	2.9	13.9	28.7	47.7	6.9	-	-	594	21.2	19.5	22.1	33.6	3.6	-	-
Decha	273	57	12.5	27.1	18.7	17	24.7	-	-	325	57.1	26.5	8.8	5.5	2.2	-	-
Menjiwo	204	113	1.8	11.7	32.6	46.8	7.1	-	-	326	19.8	17.6	29	31.3	2.3	-	-
Gimbo	1545	536	7.4	13.4	19.1	11.2	17.4	7.5	24.1	1788	59.6	18.9	13.5	4.9	2.3	0.4	0.4
Gewata	55	11	12.3	14.1	51.1	22.6	-	-	-	67	58.6	13.8	17.2	10.3	-	-	-
Chena	1041	748	1.8	12.3	25.2	17.4	19.3	24.1	-	1489	23.2	27.5	29.8	11.3	4.9	3.3	-
Bita	114	110	0.5	3.9	36.4	25.4	21.5	12.4	-	226	7.4	10.5	42.1	27.4	10.5	2.1	-
Gesha Daka	152	26	12.9	69.9	17.2	-	-	-	-	181	51.6	41.9	6.5	-	-	-	-
Saylem	250	205	1.8	5.3	12.2	2.7	9.9	35.8	32.3	299	45.8	21.5	17.3	1.3	3.9	7.7	2.6
Gamo Gofa Zone	3211	1052	5.4	24	27.5	21.4	14.4	7.3	-	5197	35.5	35.6	16	8.9	3.3	0.6	-
Arba Minch Zuria	196	113	2	17.1	29.5	24.5	18.8	8.1	-	245	24.7	33.7	20.8	13.5	6	1.3	-
Boreda	146	40	5.3	23.4	43.5	27.8	-	-	-	292	24.6	29.4	35.7	10.3	-	-	-
Mirab Abaya	30	42	0.6	8.4	7.2	-	-	83.9	-	44	12.4	62.1	6.8	-	-	18.6	-
Chencha	986	117	22.7	51.9	14.2	11.1	-	-	-	1794	53.8	40	3.8	2.5	-	-	-
Kemba	212	36	15.8	53.1	15.2	15.9	-	-	-	255	39.5	46.8	6.3	7.4	-	-	-
Bonkie	195	25	19.1	60.1	7.6	13.2	-	-	-	208	51.2	46.2	1.3	1.3	-	-	-
Dita	44	23	0.5	35.5	25.7	9.1	29.3	-	-	174	2.2	55.6	30	4.4	7.8	-	-
Daramalo	89	42	2.3	22.1	75.7	-	-	-	-	130	9.1	31.8	59.1	-	-	-	-
Kucha	158	9	65.4	34.6	-	-	-	-	-	197	78.8	21.2	-	-	-	-	-
Gofa Zuria	587	244	2.2	25.5	43.2	20.7	8.4	-	-	774	21.6	36.4	31.7	8.7	1.7	-	-
Zala	51	8	6.6	93.4	-	-	-	-	-	75	10.7	89.3	-	-	-	-	-
Uba Deber Tsehay	185	10	9.4	90.6	-	-	-	-	-	239	68.9	31.1	-	-	-	-	-
Melekoza	332	343	0.4	7.5	20	32.6	30	9.6	-	772	3.3	15.8	27.7	33.5	17.1	2.6	-
Bench-Maji Zone	1758	418	6.9	36.9	12.1	8.4	14.9	17.1	3.7	2395	50.1	39.8	5.4	2.1	1.8	0.7	-
Shewa Bench	227	68	3.7	55.5	30.2	10.7	-	-	-	298	17.7	62.6	17.7	2.1	-	-	-
Bench	802	65	23.8	22.6	7.8	-	-	21.9	23.9	1052	89	9.4	1.2	-	-	0.3	0.1

TABLE 4.15.2 (CONTINUED)

Geographic Area	All Holdings																
	Number of holders	Area In hectare	Percent Area By Holding Size In Hectares							Number of parcels	Percent Parcels By Holding Size In Hectares						
			Under 0.10	0.10 to 0.50	0.51 to 1.00	1.01 to 2.00	2.01 to 5.00	5.01 to 10.0	Over 10.0		Under 0.10	0.10 to 0.50	0.51 to 1.00	1.01 to 2.00	2.01 to 5.00	5.01 to 10.0	Over 10.0
Bero	167	100	1.2	27.6	9.3	12.8	11.8	37.3	-	253	11.8	64.9	11.8	5.3	4.2	1.9	-
Maji	170	32	11.5	72.9	15.6	-	-	-	-	212	30.9	62	7.1	-	-	-	-
Menit Goldia	240	40	10.2	83.6	6.3	-	-	-	-	353	22.6	76.1	1.3	-	-	-	-
Menit Shasha	68	18	3.9	54.9	15	26.1	-	-	-	79	18.2	63.6	9.1	9.1	-	-	-
Sheko	86	96	1.4	8.1	5.9	11	52.7	21	-	149	15.2	36.5	4.3	15.8	21.7	6.5	-
Yem Special Wereda Zone	248	109	3.2	14.6	42.8	24.2	15.3	-	-	554	17.9	19.4	34.3	19.4	9	-	-
Yem	248	109	3.2	14.6	42.8	24.2	15.3	-	-	554	17.9	19.4	34.3	19.4	9	-	-
Amaro Special Wereda Zone	298	87	4.9	43.2	33.3	4.8	13.8	-	-	503	19.3	56.7	16.2	3.1	4.7	-	-
Amaro	298	87	4.9	43.2	33.3	4.8	13.8	-	-	503	19.3	56.7	16.2	3.1	4.7	-	-
Burji Special Wereda Zone	205	134	0.6	17.3	46.5	32.5	3.1	-	-	330	4	24.6	49.2	21.1	1.1	-	-
Burji	205	134	0.6	17.3	46.5	32.5	3.1	-	-	330	4	24.6	49.2	21.1	1.1	-	-
Konso Special Wereda Zone	455	220	0.8	37.6	24.1	33	4.5	-	-	684	6	59.1	19.7	14	1.2	-	-
Konso	455	220	0.8	37.6	24.1	33	4.5	-	-	684	6	59.1	19.7	14	1.2	-	-
Derashe Special Wereda Zone	389	145	5.5	21	12.1	41.3	20.1	-	-	618	33.3	39.1	10.6	14.9	2.2	-	-
Derashe	389	145	5.5	21	12.1	41.3	20.1	-	-	618	33.3	39.1	10.6	14.9	2.2	-	-
Dawro Zone	853	395	4.5	18.6	19.2	19	23.6	-	15	1240	27.4	29.7	16.9	13.1	11.3	-	1.7
Mareka	321	262	1.1	12.8	6.8	21	35.6	-	22.6	567	12.5	30.2	9.4	19.6	24.7	-	3.7
Gena Boset	82	64	-	9.3	65	25.8	-	-	-	193	-	15.3	62.7	22	-	-	-
Loma	63	19	6.2	27.7	48.1	18	-	-	-	85	25.8	35.5	29	9.7	-	-	-
Isara	299	45	21.7	62.6	15.7	-	-	-	-	303	51.4	45.3	3.3	-	-	-	-
Tocha	89	4	100	-	-	-	-	-	-	92	100	-	-	-	-	-	-
Basketo Special Wereda Zone	305	93	4.2	56.3	24.1	15.4	-	-	-	504	15.7	62.4	16.6	5.3	-	-	-
Basketo	305	93	4.2	56.3	24.1	15.4	-	-	-	504	15.7	62.4	16.6	5.3	-	-	-
Konta Special Wereda Zone	372	117	5.8	26	37.6	18.5	12.2	-	-	472	36.2	34.3	21.6	6.1	1.8	-	-
Konta	372	117	5.8	26	37.6	18.5	12.2	-	-	472	36.2	34.3	21.6	6.1	1.8	-	-

TABLE 4.16. NUMBER OF HOLDERS, AREA OF HOLDING AND NUMBER OF PARCELS UNDER TEMPORARY CROPS BY GEOGRAPHIC AREA AND SIZE OF HOLDING

BOTH RURAL AND URBAN HOLDINGS

Geographic Area	All Holdings																
	Number of holders	Area In Hectares	Percent Area By Holding Size In Hectares							Number of parcels	Percent Parcels By Holding Size In Hectares						
			Under 0.10	0.10 to 0.50	0.51 to 1.00	1.01 to 2.00	2.01 to 5.00	5.01 to 10.0	Over 10.0		Under 0.10	0.10 to 0.50	0.51 to 1.00	1.01 to 2.00	2.01 to 5.00	5.01 to 10.0	Over 10.0
SNNP Region	2227399	799863	0.5	16.7	28.3	33.8	18	1.9	0.9	3576011	4.8	39.1	29.2	20.1	6.3	0.3	0.1
Guraghe Zone	347922	137932	0.3	12.5	28.1	36.2	17.9	2.1	3	602156	2.6	30.1	33.4	25.8	7.6	0.4	0.1
Goro	18509	15608	0.2	4.2	10.5	32.2	44.6	6.5	1.9	35576	4.4	20.7	19.6	29.8	22.9	2.1	0.5
Ezha	15783	2005	0.3	22	39	31.4	7.3	-	-	18563	1.5	47.6	36.6	12.4	1.9	-	-
Kokir Gedebano Gutazer	15729	3809	0.1	11.9	27.1	36.5	24.4	-	-	20176	2.1	38.9	30.9	20	8	-	-
Sodo	25202	16430	0.1	9	19.4	36	30	5.5	-	56810	2.3	23.5	24	30.5	18	1.7	-
Meskanena Mareko	49862	24893	0.5	19.1	39.4	32.2	7	-	1.9	120182	2.2	30.7	39.4	23.4	4.3	-	-
Selti	27592	11676	0.3	18.3	38.2	35.7	7.5	-	-	59038	1.7	30.5	38.2	26.1	3.6	-	-
Gumer	37202	7694	0.5	17	37.4	34.2	10.6	0.3	-	49831	2.7	30.7	38.7	22.7	5.1	0.1	-
Cheha	22420	1186	2.3	38.8	34	24.1	0.8	-	-	24878	9.9	58.8	23.4	7.2	0.8	-	-
Enemorna Eaner	35807	2299	0.5	21	31.3	36.2	9.2	-	1.8	39286	3.3	42.4	31.7	19.7	2.9	-	-
Dalocha	30944	22325	0.2	7.1	24.3	48.4	18.7	1	0.3	66079	2.1	14.8	29.6	43	10.3	0.3	-
Lanfro	23761	17253	0.2	10.5	29.6	41.2	17.6	0.5	0.6	49330	1.3	21.4	36.5	31.2	9.4	0.1	-
Akililina Mohor	14817	*	*	*	*	*	*	*	*	17769	2.8	36	34.6	16.5	4.7	2.1	3.4
Alicho Wuriro	20014	5046	0.2	18.8	39.6	33.9	6.6	1	-	31348	1.8	34.9	36.9	22.7	3.6	0.1	-
Endegagn	10279	2030	0.1	16.9	33.7	35.5	12.1	1.7	-	13289	2.1	34.7	33.9	22.2	6.1	1	-
Hadiya Zone	219621	110878	0.2	12.3	29.6	39.7	17.5	0.6	0.1	356871	2.2	27.7	34.2	28.1	7.6	0.3	0.1
Misha (Konteb)	56940	30836	0.1	8.2	23.5	40.4	26.6	1.1	0.1	87792	1.6	21.9	31.1	32.5	12.1	0.7	0.2
Lemo	62589	27461	0.4	15.2	36.2	36.4	11.5	0.3	-	107770	3.1	28.4	37.6	24.9	5.9	0.1	-
Badawacho	39119	17394	0.3	13.6	31.4	40.7	13.3	-	0.7	52252	3.1	32.4	34.5	25	5	-	-
Soro	60973	35187	0.1	13	29	41.1	16.3	0.6	-	109056	1.2	29.4	33.2	29.2	6.8	0.3	-
Kembata Alaba Tembaro Zone	156595	75350	0.4	13.2	31.2	38.7	15.1	1.2	0.2	264683	3.5	31.4	33.9	24.5	6.7	0.1	-
Omo Sheleko	27154	11842	0.2	14.1	35	34.1	16.6	-	-	42235	2.7	30.8	35.3	21.1	10.1	-	-
Angacha	30059	10162	0.4	25	37.5	32.5	4.6	-	-	50550	3.4	43.1	33.9	18.2	1.5	-	-
Kedida Gamela	27468	7715	1.3	24.7	37	25.8	11.2	-	-	40558	8	46	29.5	12.7	3.8	-	-
Alaba	48105	39290	0.2	6.3	25.3	46.3	19.7	2.2	-	96547	1.6	16.2	33.7	37.5	10.8	0.3	-
Kacha Bira	23808	6341	0.8	22	43.6	26.2	5.4	-	2.1	34794	4.8	40.2	37.6	15.3	2.1	-	-
Sidama Zone	412211	59719	1	32.4	33.2	21.7	10.3	0.9	0.5	550111	6.4	57.4	25.5	8.6	2	0.1	-
Shebedino	100946	14619	1	40	35.6	14.3	7.9	-	1.1	138569	5.6	61.1	26.9	5	1.4	-	-
Awasa	52152	14394	0.6	21.4	28	28.2	17.9	3.9	-	77018	6.2	50	27.4	12.4	3.7	0.4	-

TABLE 4.16 (CONTINUED)

Geographic Area	All Holdings																
	Number of holders	Area In Hectares	Percent Area By Holding Size In Hectares							Number of parcels	Percent Parcels By Holding Size In Hectares						
			Under 0.10	0.10 to 0.50	0.51 to 1.00	1.01 to 2.00	2.01 to 5.00	5.01 to 10.0	Over 10.0		Under 0.10	0.10 to 0.50	0.51 to 1.00	1.01 to 2.00	2.01 to 5.00	5.01 to 10.0	Over 10.0
Arbegona	30938	4529	1.1	38.9	31.1	22	7	-	-	40544	7.8	56.5	22.7	11.6	1.5	-	-
Dale	57613	4234	2.5	44.2	32.7	14	6.5	-	-	69819	8.3	68.4	17.1	4.9	1.3	-	-
Aleta Wendo	48743	2938	1.8	41.4	27.1	22	7.7	-	-	61465	6.7	60.2	22.5	8.8	1.8	-	-
Dara	21291	2363	1.8	33.4	29.4	25.8	9.7	-	-	28687	12.1	59.7	17.5	8.6	2.1	-	-
Hula	47348	9433	0.7	24.7	38.3	24.6	11.7	-	-	70977	4.9	44.1	35	12.1	3.9	-	-
Bensa	35699	4369	0.7	38.3	39	19.5	0.2	-	2.4	42766	4.6	60.3	27.6	7.4	0.1	-	-
Aroresa	17481	2841	1	27.1	34.4	27.6	9.9	-	-	20265	4.7	53.6	25.3	14	2.3	-	-
Gedio Zone	91077	13584	2.1	29.9	32.7	26.9	7.5	0.6	0.4	131088	15.3	51.3	20.8	10.7	1.9	-	-
Wenago	21836	819	11.7	51.4	28.8	5.2	2.8	-	-	27228	32.9	55.9	8.5	1.5	1.2	-	-
Yirgachefe	17329	1105	6.3	57.8	32.2	3.2	0.5	-	-	22109	20.8	62.4	15	1.3	0.5	-	-
Kochera	35964	8151	1	23.3	35.6	32.9	7.3	-	-	58411	7.3	42.6	28.9	19.2	2	-	-
Bule	15949	3509	1.3	31.3	26.9	25.7	11.3	2.2	1.4	23341	9.4	57.1	20.4	9.2	3.7	0.2	-
Wolayita Zone	256437	69718	0.9	25.9	31.2	26.3	12.8	1.6	1.4	332378	6.3	48.8	28	13.8	3	0.1	0.1
Sodo Zuria	37495	11329	0.6	20.9	32	31.8	14.6	-	-	51506	5	39.3	31.1	19.6	5.1	-	-
Boloso Sore	59938	11704	1.8	39.2	32.9	15.7	2.4	-	8	66719	9.7	61.7	22.4	5.4	0.6	-	0.2
Damot Gale	44110	9857	0.9	33.2	39.4	21.7	4.8	-	-	58251	4.8	50.2	30.8	13.3	0.9	-	-
Damot Wayde	32538	9942	0.7	19.3	31.9	33.5	12.6	2	-	41961	5.7	44.2	30.4	15.5	3.9	0.2	-
Kindo Koysha	35486	8118	1.1	31.7	32.2	24.9	9.4	0.6	0.1	50394	6.1	50.2	27.1	13.7	2.7	0.1	0.1
Offa	27813	7033	1.1	31.3	30.7	29.1	7.9	-	-	37229	7.1	52.9	25.1	13.1	1.9	-	-
Humbo	19056	11735	0.3	9.3	21	28.5	33.4	7.5	-	26318	3.5	30.2	32.2	22.9	9.9	1.3	-
South Omo Zone	63262	22533	0.8	21.5	37.1	31.7	8.6	0.2	-	96008	6	40.7	32.3	17.7	3.3	-	-
Selamago	2805	889	2.3	30.4	41.2	23.1	3	-	-	5042	10	47.7	30.4	11.1	0.9	-	-
Bako Gazer	38207	13071	1	22.4	38.5	32	6.1	-	-	59534	7.3	40.8	32	17.6	2.3	-	-
Gelila	10616	2375	0.7	31.9	39.6	22.8	5.1	-	-	17629	4.4	48.1	32.9	12.5	2.2	-	-
Hamer	4905	2451	0.2	14.6	32.2	31.1	21.3	0.6	-	5440	1.6	25.2	36	25.7	11.3	0.2	-
Kuraz	*	*	*	*	*	*	*	*	*	*	*	*	*	*	*	*	*
Bena Tsemay	6727	3748	0.1	14.2	33.1	39	12.9	0.6	-	8362	0.9	30.5	32.3	27.9	8.4	0.1	-
Sheka Zone	28862	10292	0.3	16.9	28.4	33.3	20.2	0.1	0.8	49969	3	34.2	31.8	23.8	7.2	-	-
Masha	5404	2589	0.3	8.6	20.6	39.9	29.1	-	1.6	7263	4	21.9	28.1	32.3	13.7	-	0.1

TABLE 4.16 (CONTINUED)

Geographic Area	All Holdings																
	Number of holders	Area In Hectares	Percent Area By Holding Size In Hectares							Number of parcels	Percent Parcels By Holding Size In Hectares						
			Under 0.10	0.10 to 0.50	0.51 to 1.00	1.01 to 2.00	2.01 to 5.00	5.01 to 10.0	Over 10.0		Under 0.10	0.10 to 0.50	0.51 to 1.00	1.01 to 2.00	2.01 to 5.00	5.01 to 10.0	Over 10.0
Anderacha	2979	643	0.4	18	43.3	32.5	5.8	-	-	3743	4.3	35.9	39	17.9	3	-	-
Yeki	20478	7059	0.4	19.8	29.9	30.9	18.3	0.2	0.6	38964	2.6	36.3	31.8	22.8	6.4	0.1	-
Kaffa Zone	134457	85682	0.2	7.6	20.4	37.2	30.4	4	0.2	233071	3.4	21.3	28.6	30.7	15.1	0.9	-
Telo	11639	8875	0.1	5.6	23.3	39.3	29.3	2.4	-	24800	1.6	14.6	31.6	35.3	16.1	0.8	-
Chata	5710	2876	0.5	10	27.6	42.7	17.8	1.5	-	9405	4.9	24.3	32.2	30.6	7.8	0.2	-
Decha	20372	9285	0.2	12.5	24.1	38.7	22.5	2.1	-	32291	2.5	29.8	29.1	26.7	11.7	0.2	-
Menjiwo	17858	15523	0.1	5.6	19.6	39.6	33.2	2.1	-	41833	0.9	15.5	30.9	35	17.2	0.5	-
Gimbo	13811	9403	0.3	8.1	18.9	39.4	30.9	1.4	1.1	24149	5.7	21.5	26	30.5	15.6	0.7	-
Gewata	10180	7861	0.1	5.8	16.5	32.6	40.7	4.4	-	16577	1.4	17.9	25.1	32	22.3	1.4	-
Chena	24370	15077	0.4	9.6	18.9	30.3	29.5	11.4	-	37990	8	29.1	25.9	22.4	12.4	2.1	-
Bita	10363	6902	0.2	6.2	19.6	34.9	34.2	5	-	18181	2.2	18.2	29.1	31.4	17.3	1.8	-
Gesha Daka	12954	6355	0.1	6.6	20.6	44	27.5	1.3	-	18164	2.4	18.2	28	37.5	13.5	0.5	-
Saylem	7198	3525	0.1	6.5	22	39.7	29.7	0.8	1.3	9680	3.1	19.2	29	30.4	17.7	0.5	0.1
Gamo Gofa Zone	234702	93451	0.7	21.1	28.4	30.4	15.4	3.3	0.8	473103	4.6	44.2	27.3	17.6	5.6	0.6	0.1
Arba Minch Zuria	23368	8441	0.7	23.3	26.5	36	13.5	-	-	43100	5.7	42.4	25.7	20.6	5.7	-	-
Boreda	10199	5062	0.5	15.7	25.9	29.7	21.9	6.4	-	22559	3	35.1	31.5	21.8	7.9	0.8	-
Mirab Abaya	9360	3661	1	23.5	32.3	27	16.2	-	-	15726	6.3	48.5	26.9	14	4.3	-	-
Chencha	19416	3921	3.2	53	32.8	10.1	0.9	-	-	63890	9.3	65.1	21.7	3.4	0.5	-	-
Kemba	22460	10973	0.2	14.3	24.4	34.1	23.5	3.2	0.3	37411	1.8	28.4	26.8	27.5	14.3	1.1	0.2
Bonkie	23242	8810	0.4	26.2	35.3	25.5	12.7	-	-	35119	2.7	44.3	30.4	16.6	6.1	-	-
Dita	12648	2983	1.5	51.4	35	10.9	1.4	-	-	47077	4.6	64.5	25.3	5.4	0.1	-	-
Daramalo	11051	2881	1.3	30.8	31.9	25	11	-	-	19337	5.6	54.9	26.4	10.7	2.4	-	-
Kucha	24774	9077	0.6	20.3	36.9	31.1	7.5	3.7	-	38416	3.6	40.7	33.8	18.8	2.8	0.3	-
Gofa Zuria	37372	21164	0.4	11.6	21.7	38.9	23.2	3.4	0.7	78588	3.1	25.5	26.7	30.8	11.8	1.8	0.3
Zala	8333	2551	0.8	22.6	32.2	28.6	15.9	-	-	14625	4.4	41	28.8	19.4	6.4	-	-
Uba Deber Tsehay	9320	3524	0.7	21.6	25.8	37.8	12.5	1.7	-	16193	4.1	40.3	25	24.5	5.7	0.4	-
Melekoza	23159	10403	0.6	20.3	29.6	22	9.5	12.8	5.2	41063	4.8	44.7	32	14.2	2.4	1.6	0.3
Bench-Maji Zone	94993	22365	1.7	32.5	34.9	25.1	5.4	0.5	-	146978	9.7	51.4	25.8	11.5	1.5	0.2	-
Shewa Bench	18441	5408	0.9	26.6	35.1	30.3	6.9	0.1	-	27242	7.1	49.1	26	15.8	1.8	0.1	-

TABLE 4.16 (CONTINUED)

Geographic Area	All Holdings																
	Number of holders	Area In Hectares	Percent Area By Holding Size In Hectares							Number of parcels	Percent Parcels By Holding Size In Hectares						
			Under 0.10	0.10 to 0.50	0.51 to 1.00	1.01 to 2.00	2.01 to 5.00	5.01 to 10.0	Over 10.0		Under 0.10	0.10 to 0.50	0.51 to 1.00	1.01 to 2.00	2.01 to 5.00	5.01 to 10.0	Over 10.0
Bench	45360	9697	1.3	29.1	36.9	27.3	4.5	0.9	-	74789	7.9	48.4	29.6	12.6	1.2	0.3	-
Bero	1339	205	8.4	72.5	13.5	3.2	1.1	1.3	-	1936	23.7	69.1	6.1	0.6	0.4	0.1	-
Maji	4415	930	3.8	45.9	32.3	16.4	1.7	-	-	5922	16.5	59.8	18.2	4.8	0.7	-	-
Menit Goldia	10549	3310	1.3	36	36.9	22.8	3	-	-	14617	7.1	56.3	26.4	9.1	1.1	-	-
Menit Shasha	5630	730	9.4	67.9	20.6	2.1	-	-	-	7685	27.6	65.7	6.1	0.6	-	-	-
Sheko	9258	2085	1.9	35	30.1	19.4	13.5	0.1	-	14787	12	52.4	21.8	10	3.9	0.1	-
Yem Special Wereda Zone	15114	13530	0.1	3.6	16.5	46	33	0.8	-	44789	1.2	9.2	23.2	44.9	21.3	0.3	-
Yem	15114	13530	0.1	3.6	16.5	46	33	0.8	-	44789	1.2	9.2	23.2	44.9	21.3	0.3	-
Amaro Special Wereda Zone	20481	5459	0.6	22.7	37.1	26.8	12.8	-	-	34775	3.1	43.1	30.7	18.8	4.4	-	-
Amaro	20481	5459	0.6	22.7	37.1	26.8	12.8	-	-	34775	3.1	43.1	30.7	18.8	4.4	-	-
Burji Special Wereda Zone	7207	4675	0.3	6.9	22.9	40.7	29.4	-	-	14113	2.2	16.9	28.3	34.1	18.5	-	-
Burji	7207	4675	0.3	6.9	22.9	40.7	29.4	-	-	14113	2.2	16.9	28.3	34.1	18.5	-	-
Konso Special Wereda Zone	30419	18394	0.5	14.6	24.5	33.5	23.2	2.5	1.3	72484	3.1	32	27.3	24.5	12	0.8	0.3
Konso	30419	18394	0.5	14.6	24.5	33.5	23.2	2.5	1.3	72484	3.1	32	27.3	24.5	12	0.8	0.3
Derashe Special Wereda Zone	20348	14968	0.3	9.5	18.6	36.4	30.8	4.4	-	38844	2.9	24.9	25.6	29.1	15.4	1.9	-
Derashe	20348	14968	0.3	9.5	18.6	36.4	30.8	4.4	-	38844	2.9	24.9	25.6	29.1	15.4	1.9	-
Dawro Zone	68941	30480	0.4	10.7	21.4	36.1	28.4	2.5	0.4	98601	6.2	31.8	25.2	24.8	11.3	0.8	-
Mareka	15392	5377	0.5	13	25.8	37.7	20	2.1	1	19355	7.5	37.1	26.2	20.9	7.7	0.4	0.1
Gena Boset	13008	7939	0.2	8.4	21.7	39.2	30.1	0.4	-	21846	2.7	25.7	29.4	30.2	12	0.1	-
Loma	18048	9648	0.5	8.9	16.1	33.5	36.2	4.1	0.7	28930	5.7	27.8	21.3	27.1	16.8	1.2	0.1
Isara	9641	3106	0.5	12.2	25	34	28.4	-	-	11986	8	37	26	20.3	8.7	-	-
Tocha	12853	4411	0.7	14.8	24.9	36	18.3	5.3	-	16483	8.6	37	24.9	21.1	6.6	1.7	-
Basketo Special Wereda Zone	9551	2740	0.6	25.5	40.8	26.3	6.9	-	-	15408	3.4	44.3	35.1	14.1	3.1	-	-
Basketo	9551	2740	0.6	25.5	40.8	26.3	6.9	-	-	15408	3.4	44.3	35.1	14.1	3.1	-	-
Konta Special Wereda Zone	15199	8113	0.3	12	19.6	35.5	30.8	1.9	-	20581	5.1	35.3	26.2	22.9	10.3	0.2	-
Konta	15199	8113	0.3	12	19.6	35.5	30.8	1.9	-	20581	5.1	35.3	26.2	22.9	10.3	0.2	-

TABLE 4.16.1 RURAL HOLDINGS

Geographic Area	All Holdings																
	Number of holders	Area In Hectares	Percent Area By Holding Size In Hectares							Number of parcels	Percent Parcels By Holding Size In Hectares						
			Under 0.10	0.10 to 0.50	0.51 to 1.00	1.01 to 2.00	2.01 to 5.00	5.01 to 10.0	Over 10.0		Under 0.10	0.10 to 0.50	0.51 to 1.00	1.01 to 2.00	2.01 to 5.00	5.01 to 10.0	Over 10.0
SNNP Region	2189435	785427	0.5	16.5	28.3	34.1	18.2	1.9	0.6	3524201	4.6	39.1	29.3	20.3	6.4	0.3	0.1
Guraghe Zone	342648	134540	0.3	12.4	28	36.5	18.1	2.1	2.6	592133	2.5	30.1	33.3	25.9	7.7	0.4	0.1
Goro	18352	15486	0.2	4.3	10.5	32.1	44.6	6.6	1.9	35394	4.2	20.8	19.7	29.8	23	2.1	0.5
Ezha	15749	2003	0.3	21.9	39	31.5	7.3	-	-	18529	1.5	47.6	36.7	12.4	1.9	-	-
Kokir Gedebano Gutazer	15713	3802	0.1	11.9	27.1	36.5	24.4	-	-	20160	2.1	38.9	30.9	20	8	-	-
Sodo	24853	16253	0.1	8.9	19.4	35.9	30.2	5.5	-	56205	2.2	23.5	24	30.5	18.1	1.8	-
Meskanena Mareko	46757	22701	0.5	19.5	40	33.1	6.9	-	-	113246	2	30.8	39.4	23.4	4.4	-	-
Selti	27295	11584	0.3	18.1	38.2	35.8	7.6	-	-	58645	1.6	30.4	38.3	26.2	3.6	-	-
Gumer	36796	7594	0.4	16.9	37.7	34.5	10.4	0.1	-	49347	2.4	30.5	39	22.9	5.1	0.1	-
Cheha	22376	1184	2.3	38.9	34.1	24	0.8	-	-	24834	9.8	58.9	23.4	7.2	0.8	-	-
Enemorna Eaner	35715	2250	0.5	21.3	31.9	37	9.4	-	-	39181	3.2	42.4	31.8	19.8	2.9	-	-
Dalocha	30611	22104	0.2	7	24.3	48.7	18.8	1	-	65589	1.9	14.6	29.6	43.3	10.4	0.3	-
Lanfro	23322	16826	0.2	10.5	29.6	41.6	17.6	0.5	-	48597	1.2	21.5	36.5	31.2	9.5	0.1	-
Akililina Mohor	14817	*	*	*	*	*	*	*	*	17769	2.8	36	34.6	16.5	4.7	2.1	3.4
Alicho Wuriro	20014	5046	0.2	18.8	39.6	33.9	6.6	1	-	31348	1.8	34.9	36.9	22.7	3.6	0.1	-
Endegagn	10279	2030	0.1	16.9	33.7	35.5	12.1	1.7	-	13289	2.1	34.7	33.9	22.2	6.1	1	-
Hadiya Zone	212715	108088	0.2	12	29.5	40	17.8	0.5	-	347013	1.7	27.3	34.4	28.5	7.7	0.3	0.1
Misha (Konteb)	55917	30479	0.1	7.9	23.4	40.6	26.8	1.1	0.1	86326	1.4	21.3	31.2	32.9	12.3	0.7	0.2
Lemo	58696	25847	0.3	14.7	36.2	36.7	11.9	0.2	-	101960	2.2	28	38.1	25.5	6.1	0.1	-
Badawacho	38281	17081	0.3	13.3	31.5	41.3	13.6	-	-	51348	2.8	32	34.8	25.4	5.1	-	-
Soro	59821	34682	0.1	12.8	28.9	41.3	16.4	0.6	-	107380	1	29.2	33.2	29.4	6.9	0.3	-
Kembata Alaba Tembaro Zone	152751	74334	0.4	13	31.3	39	15.2	1.2	-	259622	3	31	34.2	24.8	6.8	0.1	-
Omo Sheleko	26545	11645	0.2	13.7	35.1	34.4	16.7	-	-	41277	2.4	30.2	35.6	21.5	10.3	-	-
Angacha	29036	9936	0.4	24.5	37.6	32.9	4.7	-	-	49034	2.8	42.7	34.4	18.6	1.5	-	-
Kedida Gamela	26490	7628	1.1	24.2	37.3	26.1	11.4	-	-	39442	6.8	46	30.3	13	3.9	-	-
Alaba	47704	39032	0.2	6.3	25.2	46.3	19.8	2.3	-	96048	1.5	16.1	33.7	37.5	10.9	0.3	-
Kacha Bira	22975	6092	0.7	21.8	45.2	27.1	5.3	-	-	33821	3.8	39.8	38.6	15.7	2.1	-	-
Sidama Zone	408370	58698	1	32.4	33.4	21.9	10.4	1	-	545945	6.3	57.4	25.6	8.6	2.1	0.1	-
Shebedino	100618	14421	1	40.5	36.1	14.5	7.9	-	-	138218	5.5	61.1	27	5	1.4	-	-

TABLE 4.16.1 (CONTINUED)

Geographic Area	All Holdings																
	Number of holders	Area In Hectares	Percent Area By Holding Size In Hectares							Number of parcels	Percent Parcels By Holding Size In Hectares						
			Under 0.10	0.10 to 0.50	0.51 to 1.00	1.01 to 2.00	2.01 to 5.00	5.01 to 10.0	Over 10.0		Under 0.10	0.10 to 0.50	0.51 to 1.00	1.01 to 2.00	2.01 to 5.00	5.01 to 10.0	Over 10.0
Awasa	51168	14078	0.6	20.9	28	28.3	18.3	4	-	75926	6	49.9	27.6	12.5	3.7	0.4	-
Arbegona	30601	4486	1.1	38.9	31.1	22	7.1	-	-	40172	7.7	56.4	22.8	11.6	1.6	-	-
Dale	56860	4156	2.4	44	33	14.2	6.5	-	-	69030	7.9	68.6	17.2	5	1.3	-	-
Aleta Wendo	48419	2878	1.8	41.7	27.3	22.5	6.7	-	-	61080	6.7	60.1	22.6	8.9	1.8	-	-
Dara	20941	2321	1.7	33.5	29.5	26.1	9.3	-	-	28319	11.9	59.8	17.6	8.7	2.1	-	-
Hula	46973	9346	0.7	24.5	38.5	24.6	11.8	-	-	70574	4.8	44.1	35.1	12.2	3.9	-	-
Bensa	35517	4230	0.7	39.1	40	20.1	0.2	-	-	42584	4.6	60.3	27.7	7.4	0.1	-	-
Aroresa	17274	2783	0.9	26.9	34.3	27.8	10.1	-	-	20041	4.6	53.6	25.3	14.1	2.4	-	-
Gedio Zone	89704	13348	2	29.9	33	27.3	7.6	0.2	-	129532	14.9	51.4	20.9	10.8	1.9	-	-
Wenago	21403	786	11.2	51.3	29.5	5.1	3	-	-	26769	32.5	56.2	8.6	1.5	1.2	-	-
Yirgachefe	17280	1102	6.2	57.9	32.2	3.2	0.5	-	-	22054	20.7	62.5	15	1.3	0.5	-	-
Kochera	35444	8086	0.9	23.1	35.7	33.1	7.3	-	-	57769	7.1	42.5	29	19.4	2	-	-
Bule	15577	3374	1.1	32	27.8	26.5	11.8	0.9	-	22939	8.8	57.3	20.7	9.3	3.7	0.2	-
Wolayita Zone	250343	67564	0.8	25.7	31.9	27	13	1.7	-	325390	5.9	48.6	28.4	14	3	0.1	-
Sodo Zuria	36259	11150	0.5	20.3	32.1	32.2	14.8	-	-	50111	4.2	38.9	31.7	20	5.2	-	-
Boloso Sore	57390	10303	1.8	41.7	36.7	17.5	2.4	-	-	63799	9.2	61.7	23	5.5	0.6	-	-
Damot Gale	43257	9696	0.8	32.7	39.8	22	4.7	-	-	57279	4.5	49.9	31.2	13.5	0.9	-	-
Damot Wayde	32221	9868	0.7	19.1	31.9	33.6	12.7	2.1	-	41584	5.5	44.1	30.6	15.6	4	0.2	-
Kindo Koysha	34925	7987	1.1	31.5	32.3	25.3	9.3	0.6	0.1	49760	5.8	50.2	27.3	13.9	2.7	0.1	0.1
Offa	27471	6929	1.1	30.9	31	29.4	7.7	-	-	36854	7.1	52.8	25.2	13.1	1.9	-	-
Humbo	18819	11632	0.3	9.2	20.9	28.6	33.5	7.5	-	26004	3.2	30.1	32.3	23.1	10	1.3	-
South Omo Zone	62563	22352	0.8	21.4	37.3	31.9	8.6	0.2	-	95154	5.9	40.6	32.5	17.8	3.3	-	-
Selamago	2805	889	2.3	30.4	41.2	23.1	3	-	-	5042	10	47.7	30.4	11.1	0.9	-	-
Bako Gazer	37626	12911	1	22.2	38.7	32.2	5.9	-	-	58797	7.2	40.5	32.2	17.7	2.3	-	-
Gelila	10616	2375	0.7	31.9	39.6	22.8	5.1	-	-	17629	4.4	48.1	32.9	12.5	2.2	-	-
Hamer	4789	2430	0.1	14.4	32.2	31.3	21.5	0.6	-	5324	0.5	25	36.7	26.2	11.5	0.2	-
Kuraz*	-	-	-	-	-	-	-	-	-	-	-	-	-	-	-	-	-
Bena Tsemay	6727	3748	0.1	14.2	33.1	39	12.9	0.6	-	8362	0.9	30.5	32.3	27.9	8.4	0.1	-
Sheka Zone	28130	10139	0.3	16.5	28.6	33.7	20.5	-	0.4	49153	2.5	33.7	32.2	24.2	7.4	-	-
Masha	5149	2560	0.2	7.9	20.7	40.3	29.4	-	1.6	6986	2.4	20.7	29	33.5	14.3	-	0.1

TABLE 4.16.1 (CONTINUED)

Geographic Area	All Holdings																
	Number of holders	Area In Hectares	Percent Area By Holding Size In Hectares							Number of parcels	Percent Parcels By Holding Size In Hectares						
			Under 0.10	0.10 to 0.50	0.51 to 1.00	1.01 to 2.00	2.01 to 5.00	5.01 to 10.0	Over 10.0		Under 0.10	0.10 to 0.50	0.51 to 1.00	1.01 to 2.00	2.01 to 5.00	5.01 to 10.0	Over 10.0
Anderacha	2878	635	0.3	17.4	43.5	32.9	5.8	-	-	3628	3.5	35.1	39.9	18.5	3	-	-
Yeki	20103	6944	0.3	19.6	30.2	31.4	18.6	-	-	38538	2.4	36	32.1	23	6.5	-	-
Kaffa Zone	131571	84262	0.2	7.5	20.3	37.5	30.7	3.9	-	229512	3	21.3	28.7	31	15.3	0.9	-
Telo	11393	8745	0.1	5.5	23.2	39.1	29.6	2.5	-	24370	1.4	14.5	31.7	35.3	16.3	0.8	-
Chata	5710	2876	0.5	10	27.6	42.7	17.8	1.5	-	9405	4.9	24.3	32.2	30.6	7.8	0.2	-
Decha	20167	9240	0.2	12.5	24.1	38.8	22.5	2.1	-	32054	2.1	29.9	29.2	26.9	11.7	0.2	-
Menjiwo	17696	15413	0.1	5.5	19.5	39.5	33.3	2.1	-	41578	0.9	15.5	30.9	35	17.3	0.5	-
Gimbo	12750	9050	0.2	7.8	18.7	40.4	31.5	1.4	-	22998	3.4	21.4	26.5	31.8	16.2	0.7	-
Gewata	10164	7854	0.1	5.8	16.5	32.6	40.7	4.4	-	16559	1.3	17.9	25.1	32	22.3	1.4	-
Chena	23582	14505	0.4	9.4	18.5	30.7	30.3	10.8	-	37021	8	29.1	25.6	22.7	12.6	2.1	-
Bita	10266	6807	0.2	6.2	19.3	35	34.3	5.1	-	18029	2.2	18.2	29	31.4	17.4	1.8	-
Gesha Daka	12866	6335	-	6.4	20.6	44.1	27.6	1.4	-	18065	2.2	18	28.1	37.7	13.6	0.5	-
Saylem	6978	3437	0.1	6.5	21.9	40.7	30.2	0.7	-	9434	2	19.1	29.3	31.1	18.1	0.4	-
Gamo Gofa Zone	232066	92651	0.6	21.1	28.4	30.4	15.4	3.4	0.8	469273	4.4	44.3	27.4	17.6	5.6	0.6	0.1
Arba Minch Zuria	23223	8355	0.7	23.3	26.5	36.1	13.5	-	-	42930	5.7	42.4	25.7	20.6	5.7	-	-
Boreda	10113	5031	0.5	15.6	25.8	29.8	22	6.4	-	22399	3	35.1	31.3	21.9	8	0.8	-
Mirab Abaya	9333	3655	1	23.5	32.3	27.1	16.2	-	-	15691	6.3	48.4	27	14.1	4.3	-	-
Chencha	18700	3836	2.9	52.9	33.2	10.1	0.9	-	-	62753	8.6	65.5	22	3.4	0.5	-	-
Kemba	22268	10941	0.2	14.2	24.5	34.2	23.6	3.2	0.3	37179	1.5	28.3	26.9	27.6	14.4	1.1	0.2
Bonkie	23114	8796	0.3	26.1	35.3	25.5	12.7	-	-	34991	2.5	44.2	30.5	16.7	6.1	-	-
Dita	12604	2964	1.5	51.5	35	10.9	1.2	-	-	46938	4.6	64.6	25.3	5.4	0.1	-	-
Daramalo	10963	2841	1.2	31	31.3	25.3	11.2	-	-	19213	5.6	55.1	26.2	10.8	2.4	-	-
Kucha	24616	9067	0.6	20.3	36.9	31.1	7.5	3.7	-	38219	3.2	40.8	33.9	18.9	2.8	0.3	-
Gofa Zuria	36870	20931	0.4	11.4	21.5	39.1	23.4	3.5	0.7	77977	3	25.4	26.7	31	11.9	1.8	0.3
Zala	8282	2543	0.8	22.4	32.3	28.6	16	-	-	14553	4.3	40.8	29	19.5	6.5	-	-
Uba Deber Tsehay	9135	3515	0.6	21.4	25.8	37.9	12.5	1.7	-	15982	3.3	40.4	25.3	24.9	5.7	0.4	-
Melekoza	22847	10177	0.6	20.5	29.8	21.7	9	13.1	5.3	40450	4.9	45.1	32	13.9	2.2	1.6	0.4

TABLE 4.16.1 (CONTINUED)

Geographic Area	All Holdings																
	Number of holders	Area In Hectares	Percent Area By Holding Size In Hectares							Number of parcels	Percent Parcels By Holding Size In Hectares						
			Under 0.10	0.10 to 0.50	0.51 to 1.00	1.01 to 2.00	2.01 to 5.00	5.01 to 10.0	Over 10.0		Under 0.10	0.10 to 0.50	0.51 to 1.00	1.01 to 2.00	2.01 to 5.00	5.01 to 10.0	Over 10.0
Bench-Maji Zone	93695	22168	1.7	32.2	35.1	25.2	5.4	0.4	-	145426	9.3	51.4	26	11.6	1.5	0.2	-
Shewa Bench	18230	5348	0.9	26.3	35.2	30.5	7	0.1	-	27000	7	49	26.1	15.9	1.8	0.1	-
Bench	44866	9685	1.3	29.1	36.9	27.3	4.5	0.9	-	74250	7.3	48.7	29.8	12.7	1.2	0.4	-
Bero	1182	164	9.8	77.4	12.7	-	-	-	-	1734	25	69.4	5.6	-	-	-	-
Maji	4271	905	3.6	45.2	32.7	16.8	1.8	-	-	5759	16.2	59.6	18.5	4.9	0.8	-	-
Menit Goldia	10320	3273	1.2	35.5	37.3	23.1	3	-	-	14285	6.8	55.8	27	9.3	1.2	-	-
Menit Shasha	5609	720	9.6	68.3	20.6	1.6	-	-	-	7663	27.7	65.7	6.1	0.5	-	-	-
Sheko	9217	2073	1.9	35.1	30.2	19.4	13.4	-	-	14736	12	52.4	21.8	10	3.8	0.1	-
Yem Special Wereda Zone	14974	13436	0.1	3.5	16.3	46.2	33.1	0.8	-	44433	1.2	9.1	23	45	21.4	0.3	-
Yem	14974	13436	0.1	3.5	16.3	46.2	33.1	0.8	-	44433	1.2	9.1	23	45	21.4	0.3	-
Amaro Special Wereda Zone	20282	5406	0.6	22.5	37.2	27	12.8	-	-	34503	3	42.9	30.8	18.9	4.4	-	-
Amaro	20282	5406	0.6	22.5	37.2	27	12.8	-	-	34503	3	42.9	30.8	18.9	4.4	-	-
Burji Special Wereda Zone	7006	4542	0.3	6.6	22.2	40.9	30.1	-	-	13790	2.2	16.7	27.8	34.4	18.9	-	-
Burji	7006	4542	0.3	6.6	22.2	40.9	30.1	-	-	13790	2.2	16.7	27.8	34.4	18.9	-	-
Konso Special Wereda Zone	29964	18175	0.5	14.3	24.5	33.5	23.4	2.5	1.3	71805	3	31.8	27.4	24.6	12.1	0.8	0.4
Konso	29964	18175	0.5	14.3	24.5	33.5	23.4	2.5	1.3	71805	3	31.8	27.4	24.6	12.1	0.8	0.4
Derashe Special Wereda Zone	19999	14838	0.2	9.4	18.6	36.4	30.9	4.5	-	38360	2.6	24.8	25.8	29.3	15.6	2	-
Derashe	19999	14838	0.2	9.4	18.6	36.4	30.9	4.5	-	38360	2.6	24.8	25.8	29.3	15.6	2	-
Dawro Zone	68453	30200	0.4	10.7	21.5	36.3	28.4	2.6	0.2	97863	6.1	31.8	25.2	24.8	11.2	0.8	-
Mareka	15187	5182	0.5	13.2	26.5	38.3	19.3	2.2	-	18989	7.5	37.4	26.5	20.9	7.3	0.5	-
Gena Boset	12926	7884	0.2	8.4	21.4	39.3	30.3	0.4	-	21689	2.7	25.8	29.1	30.3	12	0.1	-
Loma	18001	9633	0.5	8.9	16	33.6	36.3	4.1	0.7	28870	5.7	27.7	21.3	27.1	16.8	1.2	0.1
Isara	9525	3091	0.4	11.9	25	34.2	28.5	-	-	11871	7.8	36.7	26.2	20.5	8.8	-	-
Tocha	12814	4410	0.7	14.8	24.9	36	18.3	5.3	-	16443	8.4	37.1	24.9	21.2	6.6	1.7	-
Basketo Special Wereda Zone	9281	2672	0.5	24.8	41.1	26.5	7	-	-	15025	3.2	43.9	35.5	14.3	3.2	-	-
Basketo	9281	2672	0.5	24.8	41.1	26.5	7	-	-	15025	3.2	43.9	35.5	14.3	3.2	-	-
Konta Special Wereda Zone	14920	8015	0.3	11.9	19.3	35.6	31	1.9	-	20269	4.9	35.1	26.2	23.1	10.5	0.2	-
Konta	14920	8015	0.3	11.9	19.3	35.6	31	1.9	-	20269	4.9	35.1	26.2	23.1	10.5	0.2	-

TABLE 4.16.2 URBAN HOLDINGS

Geographic Area	All Holdings																
	Number of holders	Area In hectare	Percent Area By Holding Size In Hectares							Number of parcels	Percent Parcels By Holding Size In Hectares						
			Under 0.10	0.10 to 0.50	0.51 to 1.00	1.01 to 2.00	2.01 to 5.00	5.01 to 10.0	Over 10.0		Under 0.10	0.10 to 0.50	0.51 to 1.00	1.01 to 2.00	2.01 to 5.00	5.01 to 10.0	Over 10.0
SNNP Region	37963	14436	2.4	24.7	26	19.4	8.6	2.1	16.9	51810	21.8	43.1	21.2	10.7	2.4	0.3	0.6
Guraghe Zone	5273	3392	1	14.4	29.4	23.7	10.5	0.8	20.4	10023	11	29.4	34.2	21.4	3.2	0.2	0.7
Goro	157	122	1.2	3.5	12.3	36.9	46.1	-	-	182	38.9	9.5	11.8	28.5	11.4	-	-
Ezha	34	2	7.3	92.7	-	-	-	-	-	34	37.4	62.6	-	-	-	-	-
Kokir Gedebano Gutazer	16	7	1.1	2.1	22.8	74.1	-	-	-	16	25	25	16.7	33.3	-	-	-
Sodo	349	178	1.6	12.1	25	48.5	12.9	-	-	605	18.7	22.8	25.8	29.7	2.9	-	-
Meskanena Mareko	3105	2192	0.7	14.5	32.6	22.9	7.5	-	21.8	6936	5.9	27.8	39.3	23.3	2.9	-	0.8
Selti	297	92	3.5	43.2	27.8	25.5	-	-	-	393	21.8	52.7	18.1	7.4	-	-	-
Gumer	406	100	6.3	24	12.9	12.6	30.5	13.7	-	484	35.4	51	3.1	3.4	3.4	3.8	-
Cheha	44	2	21.5	-	-	78.5	-	-	-	44	96.6	-	-	3.4	-	-	-
Enemorna Eaner	92	*	*	*	*	*	*	*	*	105	46.4	49	2.2	-	-	-	2.5
Dalocha	333	222	1.2	18.4	25.2	8.6	8.3	5.3	33.1	490	19.4	41.3	26.9	8.7	1.8	0.5	1.4
Lanfro	439	427	0.5	8.4	29	25.1	14.3	-	22.7	733	6.5	18.3	40.7	27.2	6.9	-	0.5
Hadiya Zone	6906	2790	1.6	25.7	34.6	26.8	5.5	1.5	4.3	9858	16.3	41.2	28	12.1	2.1	0.1	0.2
Misha (Konteb)	1023	357	0.8	32.5	33.2	21.5	11.1	0.3	0.7	1466	8.6	53	25.1	9.7	3.1	0.3	0.3
Lemo	3893	1614	1.6	22.6	35.9	31.9	5.5	2.5	-	5810	18.6	34.9	29.6	14.3	2.5	0.1	-
Badawacho	838	314	2	30.8	23.2	6.7	-	-	37.4	904	20.2	57.1	18.5	2.3	-	-	1.9
Soro	1152	505	1.8	27.8	38.5	26.9	5	-	-	1677	12.9	44	30.2	12	1	-	-
Kembata Alaba Tembaro Zone	3844	1017	4	34	24.6	16.8	7.6	-	13	5061	28.9	50.4	14.2	5.1	1	0.1	0.2
Omo Sheleko	610	197	2.3	38.1	31.3	15.5	12.8	-	-	958	14.7	55.5	21.9	5.3	2.6	-	-
Angacha	1023	226	3	48.3	34.4	14.4	-	-	-	1517	22.4	54.5	18.2	5	-	-	-
Kedida Gamela	978	87	18.3	72.8	7.8	0.4	-	-	0.7	1116	50.4	46.8	1.8	0.4	-	-	0.7
Alaba	401	258	0.8	13.8	36.6	37.7	11.1	-	-	499	9	28.9	35.4	23.2	3.6	-	-
Kacha Bira	833	249	4.5	25	4	4.1	9.4	-	52.9	973	38.8	54.4	3.9	1.4	0.6	0.6	0.3
Sidama Zone	3841	1021	2.8	32.7	19.2	12.4	6.2	-	26.7	4166	24.9	55.9	13.1	5	0.8	-	0.3
Shebedino	328	*	*	*	*	*	*	*	*	351	41.5	50	6.5	-	1	-	1.1
Awasa	984	316	2.3	47.9	26.9	23	-	-	-	1092	18.5	55.2	16.7	9.6	-	-	-
Arbegona	337	42	3.8	42.1	35	19.1	-	-	-	372	20.9	60.6	12.4	6.2	-	-	-

TABLE 4.16.2 (CONTINUED)

Geographic Area	All Holdings																
	Number of holders	Area In hectare	Percent Area By Holding Size In Hectares							Number of parcels	Percent Parcels By Holding Size In Hectares						
			Under 0.10	0.10 to 0.50	0.51 to 1.00	1.01 to 2.00	2.01 to 5.00	5.01 to 10.0	Over 10.0		Under 0.10	0.10 to 0.50	0.51 to 1.00	1.01 to 2.00	2.01 to 5.00	5.01 to 10.0	Over 10.0
Dale	753	79	10.5	58.2	17.1	8.5	5.7	-	-	789	39.1	53.8	5.2	1.5	0.5	-	-
Aleta Wendo	324	60	1.4	25.6	19.2	1.2	51.7	-	0.8	385	14.1	64.8	15	1.4	3.6	-	1.2
Dara	350	42	4.9	29.8	26.4	6.8	32.2	-	-	368	28.8	51.6	12.8	4.3	2.5	-	-
Hula	375	87	3.2	41.9	21.7	25.5	7.6	-	-	403	25.1	54.2	13.1	6.8	0.8	-	-
Bensa	182	*	*	*	*	*	*	*	*	182	9	66	19.6	2.7	-	-	2.7
Aroresa	207	58	1.8	38.7	38.1	21.5	-	-	-	224	11.3	54.4	27.1	7.2	-	-	-
Gedio Zone	1373	236	9.8	30.9	12	6.7	0.8	19.5	20.3	1556	42.3	44.8	8.8	2.2	0.7	0.7	0.5
Wenago	433	33	24.9	54.2	12.5	8.4	-	-	-	459	58.4	36.6	2.7	2.4	-	-	-
Yirgachefe	49	3	27.3	41	28.3	-	3.5	-	-	55	52.2	33.4	9.5	-	4.9	-	-
Kochera	519	65	9.3	51	28.4	8.5	2.8	-	-	641	28.4	50.9	16.8	2.5	1.4	-	-
Bule	372	135	5.9	15.3	3.6	5.5	-	34.2	35.5	401	44.8	45.8	2.9	1.8	-	2.8	1.9
Wolayita Zone	6094	2154	3.2	31.6	11.6	4	5.8	0.5	43.3	6988	24.6	59.2	9.9	2.9	1.2	0.1	2.3
Sodo Zuria	1236	179	8.4	55.8	26.6	7.3	1.9	-	-	1395	34.2	54	8.9	2.5	0.5	-	-
Boloso Sore	2548	1401	1.9	21.4	5.5	2.1	2.5	0.1	66.6	2920	20.2	62.3	8.5	2.3	1	0.2	5.4
Damot Gale	853	161	6.2	60.9	12.2	5.3	15.5	-	-	973	23.7	67.3	5.1	1.7	2.2	-	-
Damot Wayde	317	75	5	53	28.4	13.6	-	-	-	377	30.1	54.9	11.1	3.9	-	-	-
Kindo Koysha	562	131	6.5	45.4	28.7	0.4	19	-	-	634	30.9	51	16.2	1	0.9	-	-
Offa	341	104	1.1	56.6	14.4	8.3	19.6	-	-	375	6.5	66.4	12.3	11.1	3.8	-	-
Humbo	237	103	3	23.5	32.2	16.4	15.2	9.8	-	314	27.8	40.7	24.3	5.4	1.2	0.6	-
South Omo Zone	699	181	4.6	42.5	22.3	15.6	15	-	-	854	21.4	57.6	12.5	7.4	1.1	-	-
Selamago	-	-	-	-	-	-	-	-	-	-	-	-	-	-	-	-	-
Bako Gazer	581	160	3.2	42.3	21.2	16.5	16.9	-	-	737	16.4	60.7	13.4	8.3	1.3	-	-
Hamer	116	21	16.1	43.9	31.7	8.3	-	-	-	116	53.2	37.4	7.4	2.1	-	-	-
Kuraz	*	*	*	*	*	*	*	*	*	*	*	*	*	*	*	*	*
Sheka Zone	731	152	5.8	43.7	11.2	4.3	-	6.8	28.1	816	29.5	59.3	6.8	1.5	0.3	2.3	0.2
Masha	255	29	9	73.9	11.6	5.5	-	-	-	276	43.9	51.7	3.7	0.8	-	-	-
Anderacha	101	9	10.5	62.6	26.6	-	0.2	-	-	114	28.5	59.4	10	-	2.2	-	-
Yeki	376	115	4.7	34.8	10	4.3	-	9.1	37.2	426	20.5	64.2	8.1	2.5	-	4.5	0.4

TABLE 4.16.2 (CONTINUED)

Geographic Area	All Holdings																
	Number of holders	Area In hectare	Percent Area By Holding Size In Hectares							Number of parcels	Percent Parcels By Holding Size In Hectares						
			Under 0.10	0.10 to 0.50	0.51 to 1.00	1.01 to 2.00	2.01 to 5.00	5.01 to 10.0	Over 10.0		Under 0.10	0.10 to 0.50	0.51 to 1.00	1.01 to 2.00	2.01 to 5.00	5.01 to 10.0	Over 10.0
Kaffa Zone	2886	1420	1.3	13.7	28.7	22.7	11.9	11.5	10.3	3559	29.8	25.8	24.6	14	3.6	1.9	0.4
Telo	247	130	0.4	11.6	29.7	52.3	6	-	-	431	14.6	19.6	25.6	37.8	2.5	-	-
Decha	205	45	3.4	24.1	22.3	20.7	29.6	-	-	237	53.9	28.8	8.3	6	3.1	-	-
Menjiwo	162	110	0.8	11.7	32.9	47.3	7.3	-	-	255	8.9	19.6	35.6	32.9	3	-	-
Gimbo	1062	353	3.4	14.8	24.2	13.5	14.1	1.4	28.7	1151	51.5	23.9	16	4.7	2.8	0.7	0.4
Gewata	16	7	1.4	2.2	63.1	33.2	-	-	-	18	25	12.5	37.5	25	-	-	-
Chena	789	572	0.4	13.6	29.5	19.7	10.6	26.3	-	969	10.4	31.6	35.9	12.9	4.9	4.3	-
Bita	97	95	-	4.3	39.9	29.2	23.7	3	-	152	-	10.9	40.6	32.8	12.5	3.1	-
Gesha Daka	87	20	1.6	75.9	22.5	-	-	-	-	99	35.3	58.8	5.9	-	-	-	-
Saylem	221	88	0.7	8.2	24.5	3.1	7.2	5.3	51	246	45.8	23.9	19.5	1.6	1.6	4.7	3.1
Gamo Gofa Zone	2635	800	4.4	26.6	31.2	22.7	14.5	0.7	-	3829	29	38.2	18.8	9.6	4.1	0.3	-
Arba Minch Zuria	145	86	1.6	21.1	32.3	25.7	19.3	-	-	170	11.4	41.9	26.1	14.3	6.3	-	-
Boreda	86	31	1.2	25.1	49.9	23.8	-	-	-	160	5.8	31.9	49.3	13	-	-	-
Mirab Abaya	28	7	3.6	48.8	43.6	-	-	4.1	-	36	15.3	68.7	8.4	-	-	7.6	-
Chencha	716	85	16	56.4	16.2	11.3	-	-	-	1137	45.7	45.7	5.4	3.2	-	-	-
Kemba	192	32	14.4	51.6	16.9	17.1	-	-	-	232	35.9	49.1	7	8.1	-	-	-
Bonkie	128	14	12.7	61.9	2.4	23	-	-	-	128	40.5	55.3	2.1	2.1	-	-	-
Dita	44	19	0.5	32.9	25.8	9.2	31.6	-	-	139	2.8	52.8	30.6	5.6	8.3	-	-
Daramalo	89	40	2.4	22.6	75	-	-	-	-	124	9.5	28.6	61.9	-	-	-	-
Kucha	158	9	65.4	34.6	-	-	-	-	-	197	78.8	21.2	-	-	-	-	-
Gofa Zuria	501	233	1.5	25.2	43.9	20.9	8.6	-	-	611	13.6	38.9	35.5	10.1	1.9	-	-
Zala	51	8	6.4	93.6	-	-	-	-	-	72	11.1	88.9	-	-	-	-	-
Uba Deber Tsehay	185	9	11.4	88.5	-	-	-	-	-	212	71.1	28.9	-	-	-	-	-
Melekoza	312	226	0.2	8	20.3	36.8	32.4	2.2	-	613	1.6	15.8	28.9	32.1	19.9	1.6	-
Bench-Maji Zone	1298	197	7	58.6	20	9.8	2.8	1.7	-	1552	42	48.5	6	1.6	1.4	0.4	0.1
Shewa Bench	211	60	2.3	56.3	29.6	11.8	-	-	-	242	13.8	66.2	17.5	2.6	-	-	-
Bench	494	12	44.1	33.7	21.6	-	-	0.6	-	540	87.5	11	1.1	-	-	0.2	0.2

TABLE 4.16.2 (CONTINUED)

Geographic Area	All Holdings																
	Number of holders	Area In hectare	Percent Area By Holding Size In Hectares							Number of parcels	Percent Parcels By Holding Size In Hectares						
			Under 0.10	0.10 to 0.50	0.51 to 1.00	1.01 to 2.00	2.01 to 5.00	5.01 to 10.0	Over 10.0		Under 0.10	0.10 to 0.50	0.51 to 1.00	1.01 to 2.00	2.01 to 5.00	5.01 to 10.0	Over 10.0
Dale	753	79	10.5	58.2	17.1	8.5	5.7	-	-	789	39.1	53.8	5.2	1.5	0.5	-	-
Aleta Wendo	324	60	1.4	25.6	19.2	1.2	51.7	-	0.8	385	14.1	64.8	15	1.4	3.6	-	1.2
Dara	350	42	4.9	29.8	26.4	6.8	32.2	-	-	368	28.8	51.6	12.8	4.3	2.5	-	-
Hula	375	87	3.2	41.9	21.7	25.5	7.6	-	-	403	25.1	54.2	13.1	6.8	0.8	-	-
Bensa	182	*	*	*	*	*	*	*	*	182	9	66	19.6	2.7	-	-	2.7
Aroresa	207	58	1.8	38.7	38.1	21.5	-	-	-	224	11.3	54.4	27.1	7.2	-	-	-
Gedio Zone	1373	236	9.8	30.9	12	6.7	0.8	19.5	20.3	1556	42.3	44.8	8.8	2.2	0.7	0.7	0.5
Wenago	433	33	24.9	54.2	12.5	8.4	-	-	-	459	58.4	36.6	2.7	2.4	-	-	-
Yirgachefe	49	3	27.3	41	28.3	-	3.5	-	-	55	52.2	33.4	9.5	-	4.9	-	-
Kochera	519	65	9.3	51	28.4	8.5	2.8	-	-	641	28.4	50.9	16.8	2.5	1.4	-	-
Bule	372	135	5.9	15.3	3.6	5.5	-	34.2	35.5	401	44.8	45.8	2.9	1.8	-	2.8	1.9
Wolayita Zone	6094	2154	3.2	31.6	11.6	4	5.8	0.5	43.3	6988	24.6	59.2	9.9	2.9	1.2	0.1	2.3
Sodo Zuria	1236	179	8.4	55.8	26.6	7.3	1.9	-	-	1395	34.2	54	8.9	2.5	0.5	-	-
Boloso Sore	2548	1401	1.9	21.4	5.5	2.1	2.5	0.1	66.6	2920	20.2	62.3	8.5	2.3	1	0.2	5.4
Damot Gale	853	161	6.2	60.9	12.2	5.3	15.5	-	-	973	23.7	67.3	5.1	1.7	2.2	-	-
Damot Wayde	317	75	5	53	28.4	13.6	-	-	-	377	30.1	54.9	11.1	3.9	-	-	-
Kindo Koysha	562	131	6.5	45.4	28.7	0.4	19	-	-	634	30.9	51	16.2	1	0.9	-	-
Offa	341	104	1.1	56.6	14.4	8.3	19.6	-	-	375	6.5	66.4	12.3	11.1	3.8	-	-
Humbo	237	103	3	23.5	32.2	16.4	15.2	9.8	-	314	27.8	40.7	24.3	5.4	1.2	0.6	-
South Omo Zone	699	181	4.6	42.5	22.3	15.6	15	-	-	854	21.4	57.6	12.5	7.4	1.1	-	-
Selamago	-	-	-	-	-	-	-	-	-	-	-	-	-	-	-	-	-
Bako Gazer	581	160	3.2	42.3	21.2	16.5	16.9	-	-	737	16.4	60.7	13.4	8.3	1.3	-	-
Hamer	116	21	16.1	43.9	31.7	8.3	-	-	-	116	53.2	37.4	7.4	2.1	-	-	-
Kuraz	*	*	*	*	*	*	*	*	*	*	*	*	*	*	*	*	*
Sheka Zone	731	152	5.8	43.7	11.2	4.3	-	6.8	28.1	816	29.5	59.3	6.8	1.5	0.3	2.3	0.2
Masha	255	29	9	73.9	11.6	5.5	-	-	-	276	43.9	51.7	3.7	0.8	-	-	-
Anderacha	101	9	10.5	62.6	26.6	-	0.2	-	-	114	28.5	59.4	10	-	2.2	-	-
Yeki	376	115	4.7	34.8	10	4.3	-	9.1	37.2	426	20.5	64.2	8.1	2.5	-	4.5	0.4

TABLE 4.16.2 (CONTINUED)

Geographic Area	All Holdings																
	Number of holders	Area In hectare	Percent Area By Holding Size In Hectares							Number of parcels	Percent Parcels By Holding Size In Hectares						
			Under 0.10	0.10 to 0.50	0.51 to 1.00	1.01 to 2.00	2.01 to 5.00	5.01 to 10.0	Over 10.0		Under 0.10	0.10 to 0.50	0.51 to 1.00	1.01 to 2.00	2.01 to 5.00	5.01 to 10.0	Over 10.0
Kaffa Zone	2886	1420	1.3	13.7	28.7	22.7	11.9	11.5	10.3	3559	29.8	25.8	24.6	14	3.6	1.9	0.4
Telo	247	130	0.4	11.6	29.7	52.3	6	-	-	431	14.6	19.6	25.6	37.8	2.5	-	-
Decha	205	45	3.4	24.1	22.3	20.7	29.6	-	-	237	53.9	28.8	8.3	6	3.1	-	-
Menjiwo	162	110	0.8	11.7	32.9	47.3	7.3	-	-	255	8.9	19.6	35.6	32.9	3	-	-
Gimbo	1062	353	3.4	14.8	24.2	13.5	14.1	1.4	28.7	1151	51.5	23.9	16	4.7	2.8	0.7	0.4
Gewata	16	7	1.4	2.2	63.1	33.2	-	-	-	18	25	12.5	37.5	25	-	-	-
Chena	789	572	0.4	13.6	29.5	19.7	10.6	26.3	-	969	10.4	31.6	35.9	12.9	4.9	4.3	-
Bita	97	95	-	4.3	39.9	29.2	23.7	3	-	152	-	10.9	40.6	32.8	12.5	3.1	-
Gesha Daka	87	20	1.6	75.9	22.5	-	-	-	-	99	35.3	58.8	5.9	-	-	-	-
Saylem	221	88	0.7	8.2	24.5	3.1	7.2	5.3	51	246	45.8	23.9	19.5	1.6	1.6	4.7	3.1
Gamo Gofa Zone	2635	800	4.4	26.6	31.2	22.7	14.5	0.7	-	3829	29	38.2	18.8	9.6	4.1	0.3	-
Arba Minch Zuria	145	86	1.6	21.1	32.3	25.7	19.3	-	-	170	11.4	41.9	26.1	14.3	6.3	-	-
Boreda	86	31	1.2	25.1	49.9	23.8	-	-	-	160	5.8	31.9	49.3	13	-	-	-
Mirab Abaya	28	7	3.6	48.8	43.6	-	-	4.1	-	36	15.3	68.7	8.4	-	-	7.6	-
Chencha	716	85	16	56.4	16.2	11.3	-	-	-	1137	45.7	45.7	5.4	3.2	-	-	-
Kemba	192	32	14.4	51.6	16.9	17.1	-	-	-	232	35.9	49.1	7	8.1	-	-	-
Bonkie	128	14	12.7	61.9	2.4	23	-	-	-	128	40.5	55.3	2.1	2.1	-	-	-
Dita	44	19	0.5	32.9	25.8	9.2	31.6	-	-	139	2.8	52.8	30.6	5.6	8.3	-	-
Daramalo	89	40	2.4	22.6	75	-	-	-	-	124	9.5	28.6	61.9	-	-	-	-
Kucha	158	9	65.4	34.6	-	-	-	-	-	197	78.8	21.2	-	-	-	-	-
Gofa Zuria	501	233	1.5	25.2	43.9	20.9	8.6	-	-	611	13.6	38.9	35.5	10.1	1.9	-	-
Zala	51	8	6.4	93.6	-	-	-	-	-	72	11.1	88.9	-	-	-	-	-
Uba Deber Tsehay	185	9	11.4	88.5	-	-	-	-	-	212	71.1	28.9	-	-	-	-	-
Melekoza	312	226	0.2	8	20.3	36.8	32.4	2.2	-	613	1.6	15.8	28.9	32.1	19.9	1.6	-
Bench-Maji Zone	1298	197	7	58.6	20	9.8	2.8	1.7	-	1552	42	48.5	6	1.6	1.4	0.4	0.1
Shewa Bench	211	60	2.3	56.3	29.6	11.8	-	-	-	242	13.8	66.2	17.5	2.6	-	-	-
Bench	494	12	44.1	33.7	21.6	-	-	0.6	-	540	87.5	11	1.1	-	-	0.2	0.2

TABLE 4.16.2 (CONTINUED)

Geographic Area	All Holdings																
	Number of holders	Area In hectare	Percent Area By Holding Size In Hectares							Number of parcels	Percent Parcels By Holding Size In Hectares						
			Under 0.10	0.10 to 0.50	0.51 to 1.00	1.01 to 2.00	2.01 to 5.00	5.01 to 10.0	Over 10.0		Under 0.10	0.10 to 0.50	0.51 to 1.00	1.01 to 2.00	2.01 to 5.00	5.01 to 10.0	Over 10.0
Bero	157	41	2.5	53.1	16.7	15.8	5.6	6.3	-	202	12.5	66.7	10.1	5.5	4	1.2	-
Maji	144	25	10	72.8	17.3	-	-	-	-	163	26.6	65.4	8	-	-	-	-
Menit Goldia	229	37	9.1	84.4	6.4	-	-	-	-	333	20.8	77.8	1.4	-	-	-	-
Menit Shasha	21	10	-	41.9	23.2	34.9	-	-	-	21	-	66.7	16.7	16.7	-	-	-
Sheko	41	12	3.7	18.5	27.2	17.4	27.3	5.6	-	51	16.1	37.6	6.3	8.3	25.3	6.3	-
Yem Special Wereda Zone	141	94	-	13.2	44	26.4	16.5	-	-	356	-	18.6	39.5	27.9	14	-	-
Yem	141	94	-	13.2	44	26.4	16.5	-	-	356	-	18.6	39.5	27.9	14	-	-
Amaro Special Wereda Zone	199	52	3	42	34.5	6.1	14.5	-	-	272	12.3	60	17.3	4.8	5.7	-	-
Amaro	199	52	3	42	34.5	6.1	14.5	-	-	272	12.3	60	17.3	4.8	5.7	-	-
Burji Special Wereda Zone	202	133	0.6	17.4	46.3	32.6	3.1	-	-	324	3.1	25.1	49.2	21.6	1.1	-	-
Burji	202	133	0.6	17.4	46.3	32.6	3.1	-	-	324	3.1	25.1	49.2	21.6	1.1	-	-
Konso Special Wereda Zone	455	220	0.8	37.6	24.1	33	4.5	-	-	679	6.1	59.4	19.1	14.1	1.2	-	-
Konso	455	220	0.8	37.6	24.1	33	4.5	-	-	679	6.1	59.4	19.1	14.1	1.2	-	-
Derashe Special Wereda Zone	349	130	4.1	17.1	12.3	44.1	22.4	-	-	483	29.7	40	11.3	16.3	2.8	-	-
Derashe	349	130	4.1	17.1	12.3	44.1	22.4	-	-	483	29.7	40	11.3	16.3	2.8	-	-
Dawro Zone	488	280	0.6	10.6	21.4	21.7	26.8	-	18.9	738	14.9	27.3	23.5	17	14.9	-	2.4
Mareka	204	195	0.1	5.3	6.6	22.1	38.7	-	27.2	366	9.1	19.1	12.9	24	30.1	-	4.9
Gena Boset	82	55	-	9.7	64.7	25.6	-	-	-	157	-	16.7	64.6	18.8	-	-	-
Loma	46	15	1.4	24.2	51.6	22.9	-	-	-	60	13.6	40.9	31.8	13.6	-	-	-
Isara	116	15	4.7	71.1	24.2	-	-	-	-	116	25	70	5	-	-	-	-
Tocha	39	1	100	-	-	-	-	-	-	39	100	-	-	-	-	-	-
Basketo Special Wereda Zone	271	68	3.6	53.4	26.9	16.2	-	-	-	384	10.7	62.2	20.1	7	-	-	-
Basketo	271	68	3.6	53.4	26.9	16.2	-	-	-	384	10.7	62.2	20.1	7	-	-	-
Konta Special Wereda Zone	279	98	3.3	24.4	41.3	21.4	9.6	-	-	311	23.6	43.6	22.2	7.9	2.7	-	-
Konta	279	98	3.3	24.4	41.3	21.4	9.6	-	-	311	23.6	43.6	22.2	7.9	2.7	-	-

TABLE 4.17. NUMBER OF HOLDERS, AREA OF HOLDING AND NUMBER OF PARCELS UNDER PERMANENT CROPS BY GEOGRAPHIC AREA AND SIZE OF HOLDING

BOTH RURAL AND URBAN HOLDINGS

Geographic Area	All Holdings																
	Number of holders	Area In Hectares	Percent Area By Holding Size In Hectares							Number of parcels	Percent Parcels By Holding Size In Hectares						
			Under 0.10	0.10 to 0.50	0.51 to 1.00	1.01 to 2.00	2.01 to 5.00	5.01 to 10.0	Over 10.0		Under 0.10	0.10 to 0.50	0.51 to 1.00	1.01 to 2.00	2.01 to 5.00	5.01 to 10.0	Over 10.0
SNNP Region	2211516	285385	2.4	36.3	30.8	21.1	7.6	0.8	1.1	2690878	8.2	47.1	26	14.5	4	0.2	-
Guraghe Zone	307987	38983	1.5	35.4	35.5	21.3	4.5	0.4	1.3	328701	5.2	41.7	31.6	17.6	3.6	0.2	0.2
Goro	17445	2236	3.8	40.4	29.8	20	5.4	0.6	-	18324	13.1	40.6	20.2	17.7	7.6	0.6	0.1
Ezha	19604	2956	1.3	46	40	11	1.7	-	-	21320	4.2	53.3	31.8	9.6	1.1	-	-
Kokir Gedebano Gutazer	16340	2590	0.7	41.3	32.6	17.7	7.7	-	-	17722	3.3	46	29.5	15.7	5.5	-	-
Sodo	18081	2069	2.7	38.1	30.4	22.1	6.6	0.1	-	19594	6.8	42	25.2	19.3	6.5	0.3	-
Meskanena Mareko	34144	3243	2.5	39.8	33	21.6	2.2	-	0.9	37159	6.3	45.3	32.4	14.6	1.3	-	-
Selti	21540	1808	1.1	34.3	39.3	23.9	1.5	-	-	23661	3.4	40.7	36.1	18.1	1.6	-	-
Gumer	36706	4436	0.6	22.7	39.8	28.7	7.2	1	-	38530	2.2	33.8	39.8	20	4.1	0.1	-
Cheha	27234	3899	3.1	50.9	30.8	13.5	1.8	-	-	29159	12.7	59.4	22	5.1	0.8	-	-
Enemorna Eaner	41051	7082	1.1	36.8	36.7	22.1	3.4	-	-	43284	4.1	46.7	30.7	16.4	2.2	-	-
Dalocha	22583	1115	0.7	15.1	31.7	36.8	15.2	0.5	-	23506	2.1	17.2	32.9	37.8	9.6	0.4	-
Lanfro	6153	102	0.3	20.3	34.4	31.9	11.3	-	1.8	6177	0.8	17.6	36.4	34.7	10.4	-	0.1
Akililina Mohor	16624	3399	1.1	28.2	35.3	15.7	3.6	2.5	13.5	17907	4.4	42.2	31.8	14.2	3	1.6	2.8
Alicho Wuriro	19777	2249	0.9	26.3	41.5	27.3	3.4	0.6	-	21251	2.7	37.8	37.6	19.5	2.2	0.1	-
Endegagn	10705	1798	0.7	24.7	37.3	29.6	7.4	0.3	-	11109	3.1	38.1	34	20.7	4	0.1	-
Hadiya Zone	203692	23968	0.7	20.1	32.2	34.2	12.2	0.3	0.3	215172	2.9	32.5	34.1	24.5	5.9	0.1	-
Misha (Konteb)	55226	9211	0.4	13.2	26.5	38.1	20.4	0.6	0.8	60112	2.5	26	31.6	29.4	10.3	0.1	0.1
Lemo	56465	5768	1.1	26.5	40.3	25.8	6.2	0.1	-	59851	4.2	34.3	38.1	19.4	4	0.1	-
Badawacho	35597	3279	1	22	35.9	36.7	4.4	-	-	36642	3.5	34.5	34.5	24.3	3.3	-	-
Soro	56405	5711	0.4	23.7	31.2	34.8	9.6	0.3	-	58567	1.6	36	32.5	24.7	5	0.2	-
Kembata Alaba Tembaro Zone	135246	13665	1.5	29.9	38	24.1	5.7	0.4	0.3	145621	5.1	38.7	32.9	18.8	4.4	0.1	-
Omo Sheleko	26422	2932	1.2	23	36.6	27.3	12	-	-	29731	3.9	35.9	34.8	18	7.4	-	-
Angacha	28982	3491	1.4	33.7	36.4	25.1	3.4	-	-	30947	5.1	49.3	29.8	14.4	1.4	-	-
Kedida Gamela	26637	2819	2.5	40.7	38.7	14.3	1.6	0.9	1.4	28402	9.2	51.9	27.9	9.1	1.8	-	-
Alaba	29528	1256	0.7	8.3	36.1	41.6	13.2	0.1	-	30482	1.4	13.2	36.8	38.8	9.6	0.2	-
Kacha Bira	23677	3167	1.3	31.2	41.3	22	3	1.1	-	26060	6	44.8	35.4	12.4	1.3	-	-
Sidama Zone	488882	83244	2.8	49.3	31.2	12.9	3.6	-	0.3	676999	9	60	22.2	7.2	1.5	-	-
Shebedino	106640	15782	2.2	49.4	39.4	7	1.9	-	-	135670	7.7	61.4	25.6	4.2	1.1	-	-
Awasa	60456	9366	3.2	49.6	28.1	12.7	6.5	-	-	89900	9.4	57.8	22	8.5	2.3	0.1	-

TABLE 4.17 (CONTINUED)

Geographic Area	All Holdings																
	Number of holders	Area In Hectares	Percent Area By Holding Size In Hectares							Number of parcels	Percent Parcels By Holding Size In Hectares						
			Under 0.10	0.10 to 0.50	0.51 to 1.00	1.01 to 2.00	2.01 to 5.00	5.01 to 10.0	Over 10.0		Under 0.10	0.10 to 0.50	0.51 to 1.00	1.01 to 2.00	2.01 to 5.00	5.01 to 10.0	Over 10.0
Arbegona	35651	4237	3.4	47.7	27.9	17.9	3.2	-	-	46231	9.2	57.1	20.7	11.3	1.7	-	-
Dale	72139	13659	3.3	57.1	26	8.9	4.8	-	-	99068	10.9	68.2	16	3.7	1.1	-	-
Aleta Wendo	64375	16183	2.4	44.7	31.5	18.2	2.9	-	0.3	105661	8.4	59	22.1	8.9	1.7	-	-
Dara	30715	4922	6	56.8	22.3	12.6	2.3	-	-	46305	17.8	61.6	12.8	6.9	1	-	-
Hula	47162	5931	1.7	38	37.4	15.8	7.1	-	-	64337	4.6	47.9	33.3	11	3.2	-	-
Bensa	45385	8344	2.1	49.8	30.7	12.8	1.9	-	2.7	57097	7.3	62.6	23.6	6.2	0.2	-	-
Aroresa	26359	4821	2.5	47.7	28.2	19.1	2.5	-	-	32729	9.1	60	19.5	9.7	1.7	-	-
Gedio Zone	135775	28190	5.7	41.8	27.7	17	7	0.1	0.8	233179	20.5	54.6	16.4	6.8	1.7	-	-
Wenago	43017	7305	11.1	53.9	22.2	6.6	6.1	-	-	80947	31.4	55.8	9	2.5	1.3	-	-
Yirgachefe	31268	5936	7.2	54.1	24.2	7.7	6.7	-	-	52451	22.4	61.7	12.3	2.2	1.5	-	-
Kochera	41320	12098	1.7	28.2	33.7	29.1	7.4	-	-	67410	8.3	46.7	27.4	15.3	2.3	-	-
Bule	20170	2851	5.4	42.4	23.7	11.6	7.9	1	8	32370	15.4	56.7	18.9	7	1.9	0.1	-
Wolayita Zone	246822	19400	2.1	37.5	30.1	17.2	4.7	0.3	8.1	259480	7.6	52.8	26	11.3	2.2	0.1	0.1
Sodo Zuria	37359	3123	1.9	30.7	34.6	24.1	8.8	-	-	38695	7.4	43.9	29.8	14.8	4.1	-	-
Boloso Sore	59134	5704	2.3	42.9	23.6	8.7	1.5	0.7	20.4	61109	9.8	62.9	21.2	5.4	0.5	-	0.2
Damot Gale	43999	2791	2.1	40.6	34.6	19.2	3.7	-	-	46154	6.1	54.5	27.7	10.7	1	-	-
Damot Wayde	28992	2054	1.7	34.1	34.9	21.3	7.7	0.4	-	30951	6.9	46.7	28.3	14.4	3.6	0.1	-
Kindo Koysha	34457	2880	2	33.9	28.1	17.1	4.5	0.2	14.2	37398	7.2	53	25	12.1	2.5	0.1	0.1
Offa	27728	1934	2.6	42.4	31	19.7	4.3	-	-	29536	8.3	55	23.7	11.2	1.8	-	-
Humbo	15153	914	1.8	26.4	35.1	27.9	8.7	0.2	-	15638	5.4	37.7	31.7	19.4	5.4	0.5	-
South Omo Zone	51370	6640	2.1	35.9	31.7	24.2	6	-	-	58228	9.5	45.9	27.9	14.6	2.3	-	-
Selamago	2211	135	3.9	42.5	34.4	18	1.2	-	-	2498	12.7	47.5	28	11.2	0.6	-	-
Bako Gazer	36323	4860	2.2	32.6	30.5	27.7	7	-	-	41560	10.2	44.4	27.7	15.6	2.2	-	-
Gelila	11165	1588	1.8	46.4	35.3	14	2.5	-	-	12466	7.3	54.5	27.6	9.2	1.5	-	-
Hamer	124	4	2.5	27.8	25.5	44	-	-	-	129	15.6	34.7	39.5	10.2	-	-	-
Kuraz	-	-	-	-	-	-	-	-	-	-	-	-	-	-	-	-	-
Bena Tsemay	1547	52	1	12.3	31.3	23.3	32.1	-	-	1575	2.3	15.7	33.8	35.8	11.9	0.6	-
Sheka Zone	29326	8148	0.8	16.2	29.8	35.4	17.2	0.5	-	50487	4.4	32.6	31.3	24.6	7.1	-	-
Masha	5927	1136	1.7	13.9	24	33.9	26.3	-	0.2	6441	9.1	25.5	26.5	28.1	10.8	-	0.1

TABLE 4.17 (CONTINUED)

Geographic Area	All Holdings																
	Number of holders	Area In Hectares	Percent Area By Holding Size In Hectares							Number of parcels	Percent Parcels By Holding Size In Hectares						
			Under 0.10	0.10 to 0.50	0.51 to 1.00	1.01 to 2.00	2.01 to 5.00	5.01 to 10.0	Over 10.0		Under 0.10	0.10 to 0.50	0.51 to 1.00	1.01 to 2.00	2.01 to 5.00	5.01 to 10.0	Over 10.0
Anderacha	3693	747	1.5	26.6	37.7	24.4	9.8	-	-	4582	6.5	39.9	34.5	15.7	3.3	-	-
Yeki	19706	6266	0.6	15.4	29.9	37	16.5	0.6	-	39464	3.3	32.9	31.7	25.1	6.9	-	-
Kaffa Zone	135379	16938	1.6	13.8	22.9	34	23.9	3.5	0.3	156383	6.5	25.1	27.2	27.4	13.1	0.8	-
Telo	11622	1534	1	9.9	23.2	38.8	25.5	1.7	-	12613	4.4	18.8	31.4	31.6	13.1	0.8	-
Chata	5625	671	1.5	16.7	27.9	35.8	16.9	1.3	-	6558	5.5	27.5	30.6	28.3	7.9	0.2	-
Decha	21234	3097	1.5	16.7	25.3	32.4	18.8	5.3	-	24197	6	32.8	28	23.4	9.6	0.3	-
Menjiwo	17644	1295	1	11.9	25	36.5	24.6	1.1	-	19167	3	19.2	28.9	32.3	16.1	0.5	-
Gimbo	13494	1616	2.8	13	15.9	30.1	33.5	3.1	1.7	16468	10.9	24.9	23.3	25.5	14.7	0.7	-
Gewata	9950	1063	1.2	12.6	19.6	32.6	32.3	1.8	-	11600	3.6	20.9	24.8	28.8	20.8	1.1	-
Chena	24854	2412	3.7	18.8	22.5	26.5	22.9	5.7	-	28793	12.2	31.4	25.5	19.8	9.6	1.5	-
Bita	10293	1806	0.7	11.1	22.8	34.8	26	4.7	-	14265	4	21.2	28.4	30.1	15.5	0.9	-
Gesha Daka	13421	2240	1	12.2	24.3	42	19.6	0.8	-	14723	4.3	21.3	26.9	34.9	12.4	0.3	-
Saylem	7242	1204	0.7	11.6	21.6	33.3	24.6	6.4	1.8	7998	4	21.3	27.8	30	16.3	0.6	0.1
Gamo Gofa Zone	216541	17866	2.3	33.8	28.7	23.7	7.4	2.8	1.5	255827	7.1	47	25.9	15.5	4.1	0.3	0.1
Arba Minch Zuria	23068	3066	2.5	27.1	24.2	37.4	8.6	0.3	-	29586	10.2	44.2	22.4	19.2	4	-	-
Boreda	9376	648	1.7	28	36.8	26.9	6.6	-	-	10124	5.7	43.3	29.1	17.9	4	-	-
Mirab Abaya	8120	1067	3.1	28.8	27.5	27	10.4	3.2	-	11058	8.5	45.1	26.5	16	3.8	0.1	-
Chencha	19835	990	7.4	60.2	26.2	5.3	1	-	-	28568	15.6	63.1	18.2	2.7	0.4	-	-
Kemba	19580	1534	1	29.1	26.6	29.5	12.2	1.3	0.3	22226	2.3	32.6	27.9	24.6	11.6	0.4	0.6
Bonkie	22003	1697	1.1	39	32.5	19.8	7.5	-	-	23605	3.6	49.3	28.6	13.6	5	-	-
Dita	12601	888	3	55.9	33.4	7.4	0.3	-	-	19552	6.7	65	23.4	4.9	0.1	-	-
Daramalo	10658	865	2.7	56	29.7	10.5	1.2	-	-	12424	7.6	59	23.1	8.9	1.4	-	-
Kucha	22064	1148	1.8	35.8	38.7	19.8	3.6	0.3	-	23094	4.5	45.1	32.6	15.4	2.2	0.3	-
Gofa Zuria	34156	2489	1.6	22.8	28.2	33.3	13.1	0.9	0.1	37553	4.8	31.9	26.9	27.4	7.9	0.9	0.1
Zala	5909	264	3.3	39.1	32.3	17.5	7.9	-	-	6572	6.2	47.1	27.6	14.7	4.4	-	-
Uba Deber Tsehay	6327	503	1.5	39.5	28.2	25.4	4.9	0.6	-	6875	4.8	49.2	22.3	18.3	4.8	0.6	-
Melekoza	22843	2709	2	27.8	25.8	14.4	5.6	14.7	9.7	24589	7.5	49.1	28.9	11.3	1.6	1.4	0.3
Bench-Maji Zone	91268	10044	2.9	34.4	29.8	17.9	9.7	5.1	0.2	110801	12	51.9	24.6	9.5	1.8	0.2	-
Shewa Bench	18801	1129	4.5	53.9	25.2	14.1	2.3	0.1	-	19957	11	54.9	22.6	9.8	1.7	0.1	-

TABLE 4.17 (CONTINUED)

Geographic Area	All Holdings																
	Number of holders	Area In Hectares	Percent Area By Holding Size In Hectares							Number of parcels	Percent Parcels By Holding Size In Hectares						
			Under 0.10	0.10 to 0.50	0.51 to 1.00	1.01 to 2.00	2.01 to 5.00	5.01 to 10.0	Over 10.0		Under 0.10	0.10 to 0.50	0.51 to 1.00	1.01 to 2.00	2.01 to 5.00	5.01 to 10.0	Over 10.0
Bench	46083	5689	2.9	34.1	35.9	17.7	1.9	7.3	0.3	57727	11.6	48.9	28.3	10	0.9	0.3	-
Bero	1056	95	4.6	36	6.5	6.6	10	36.4	-	1154	23.8	68.6	6.1	0.6	0.6	0.4	-
Maji	4187	177	9.3	65.6	17.6	5.7	1.8	-	-	4256	19.6	61.9	14.3	3.7	0.6	-	-
Menit Goldia	9069	392	3.1	55.8	30.3	10	0.9	-	-	9488	7.2	59.3	24.4	7.9	1.2	-	-
Menit Shasha	3506	144	12.5	79.7	6.4	1.4	-	-	-	3660	26.6	68.5	4.5	0.5	-	-	-
Sheko	8566	2419	1.2	17.7	20.5	23.8	34	2.7	-	14558	11.2	46.6	22.5	12.7	6.8	0.2	-
Yem Special Wereda Zone	14794	2084	0.5	6.9	20.6	44.5	27.2	0.3	-	18774	2.7	12	23.7	41.3	20.1	0.2	-
Yem	14794	2084	0.5	6.9	20.6	44.5	27.2	0.3	-	18774	2.7	12	23.7	41.3	20.1	0.2	-
Amaro Special Wereda Zone	21745	4091	1.4	41.6	32.4	21.5	3	-	-	30564	4.5	48.7	28.3	15.4	3.1	-	-
Amaro	21745	4091	1.4	41.6	32.4	21.5	3	-	-	30564	4.5	48.7	28.3	15.4	3.1	-	-
Burji Special Wereda Zone	4675	446	1.4	25.5	37.6	27.4	8.1	-	-	5451	4.8	24.9	28.9	28.8	12.6	-	-
Burji	4675	446	1.4	25.5	37.6	27.4	8.1	-	-	5451	4.8	24.9	28.9	28.8	12.6	-	-
Konso Special Wereda Zone	18369	765	0.4	20.2	28.2	28.2	10.9	12.1	-	25957	3.6	39.6	25.9	20.4	9.2	1.1	0.2
Konso	18369	765	0.4	20.2	28.2	28.2	10.9	12.1	-	25957	3.6	39.6	25.9	20.4	9.2	1.1	0.2
Derashe Special Wereda Zone	14817	998	1.7	19.9	25.6	28.3	21.8	2.8	-	18420	4.3	26.2	26.5	27.8	13.9	1.3	-
Derashe	14817	998	1.7	19.9	25.6	28.3	21.8	2.8	-	18420	4.3	26.2	26.5	27.8	13.9	1.3	-
Dawro Zone	70027	7779	2.6	27.4	25.9	28.8	13.9	1.2	0.1	74235	9.5	37.4	23.8	20.6	8.1	0.6	-
Mareka	16222	2082	3	29.7	29	27.9	9.4	0.8	0.3	16931	11.8	41.2	24.2	17.6	5	0.3	-
Gena Boset	12725	1201	1	18.3	29.5	32.9	18.3	-	-	13525	4.5	30.6	28.5	25.9	10.4	0.1	-
Loma	17131	1587	1.8	24.6	21	31.4	18.5	2.7	-	18606	6.7	35	20.8	23.8	12.5	1.1	0.1
Isara	10237	1414	3.3	30.3	28.3	25.1	13.1	-	-	10683	12.7	39.5	24	17	6.9	-	-
Tocha	13712	1496	3.6	31.7	21.9	27.7	12.8	2.4	-	14491	12.5	40.8	22.9	17.7	5	1.1	-
Basketo Special Wereda Zone	9803	1101	1.6	43.6	35.6	16	3.2	-	-	10348	5.5	52.5	30.2	10.6	1.2	-	-
Basketo	9803	1101	1.6	43.6	35.6	16	3.2	-	-	10348	5.5	52.5	30.2	10.6	1.2	-	-
Konta Special Wereda Zone	14996	1034	2.9	25.5	26.7	29.1	15.4	0.3	-	16252	8.5	37.5	23.6	21.6	8.6	0.3	-
Konta	14996	1034	2.9	25.5	26.7	29.1	15.4	0.3	-	16252	8.5	37.5	23.6	21.6	8.6	0.3	-

TABLE 4.17.1 RURAL HOLDINGS

Geographic Area	All Holdings																
	Number of holders	Area In Hectares	Percent Area By Holding Size In Hectares							Number of parcels	Percent Parcels By Holding Size In Hectares						
			Under 0.10	0.10 to 0.50	0.51 to 1.00	1.01 to 2.00	2.01 to 5.00	5.01 to 10.0	Over 10.0		Under 0.10	0.10 to 0.50	0.51 to 1.00	1.01 to 2.00	2.01 to 5.00	5.01 to 10.0	Over 10.0
SNNP Region	2173201	279315	2.3	36.5	31.2	21.4	7.6	0.6	0.4	2649991	7.7	47.2	26.2	14.6	4	0.2	-
Guraghe Zone	303918	38617	1.4	35.5	35.7	21.4	4.5	0.3	1.2	324435	4.6	41.9	31.8	17.7	3.6	0.2	0.2
Goro	17151	2221	3.5	40.5	29.9	20.2	5.3	0.6	-	18022	11.9	41.1	20.5	18	7.7	0.6	0.2
Ezha	19258	2902	1	45.7	40.6	11	1.8	-	-	20955	3.3	53.5	32.4	9.7	1.2	-	-
Kokir Gedebano Gutazer	16316	2586	0.7	41.3	32.6	17.6	7.7	-	-	17698	3.2	46	29.6	15.7	5.5	-	-
Sodo	17811	2045	2.5	38.3	30.5	22	6.7	0.1	-	19308	6.2	42.3	25.3	19.4	6.6	0.3	-
Meskanena Mareko	32307	3098	2.1	40.6	33	22	2.3	-	-	35199	4.7	46.3	32.8	14.9	1.3	-	-
Selti	21334	1802	1	34.3	39.3	23.9	1.5	-	-	23453	3	40.8	36.4	18.2	1.6	-	-
Gumer	36293	4367	0.5	22.7	40.4	29.1	7.2	0.1	-	38114	1.8	33.6	40.2	20.2	4.1	0.1	-
Cheha	27047	3894	2.9	51	30.8	13.5	1.8	-	-	28967	12.2	59.8	22.2	5.1	0.8	-	-
Enemorna Eaner	40746	7055	1	36.7	36.8	22.2	3.4	-	-	42968	3.7	46.7	30.9	16.5	2.2	-	-
Dalocha	22429	1102	0.6	15.2	32.1	37	14.7	0.5	-	23343	1.8	17.2	33	38	9.6	0.4	-
Lanfro	6121	99	0.3	20.9	34.8	32.7	11.4	-	-	6141	0.8	17.7	36.5	34.8	10.3	-	-
Akililina Mohor	16624	3399	1.1	28.2	35.3	15.7	3.6	2.5	13.5	17907	4.4	42.2	31.8	14.2	3	1.6	2.8
Alicho Wuriro	19777	2249	0.9	26.3	41.5	27.3	3.4	0.6	-	21251	2.7	37.8	37.6	19.5	2.2	0.1	-
Endegagn	10705	1798	0.7	24.7	37.3	29.6	7.4	0.3	-	11109	3.1	38.1	34	20.7	4	0.1	-
Hadiya Zone	197663	23442	0.5	19.8	32.3	34.6	12.5	0.3	0.1	208943	2.1	32.2	34.5	25	6	0.1	-
Misha (Konteb)	54185	9028	0.4	12.9	26.6	38.7	20.8	0.4	0.3	59035	2.2	25.5	31.8	29.8	10.5	0.1	0.1
Lemo	53103	5545	0.7	26.2	40.5	26.1	6.3	0.1	-	56368	2.3	34.4	39	20	4.2	0.1	-
Badawacho	34794	3212	0.8	21.5	35.7	37.5	4.5	-	-	35814	3	34	34.9	24.8	3.4	-	-
Soro	55580	5657	0.3	23.5	31.2	35	9.7	0.3	-	57725	1.3	35.9	32.7	24.9	5	0.2	-
Kembata Alaba Tembaro Zone	131530	13347	1.2	29.8	38.7	24.5	5.8	-	-	141747	3.9	38.6	33.6	19.3	4.5	0.1	-
Omo Sheleko	25919	2907	1.1	22.7	36.7	27.5	12.1	-	-	29198	3.5	35.5	35.2	18.3	7.5	-	-
Angacha	27984	3428	1.1	33.3	36.7	25.4	3.5	-	-	29926	4.2	49.2	30.3	14.8	1.5	-	-
Kedida Gamela	25486	2699	1.9	41.4	40.3	14.7	1.6	-	-	27221	6.9	52.6	29.1	9.5	1.9	-	-
Alaba	29440	1243	0.6	8	36.2	41.8	13.3	0.1	-	30390	1.3	13.2	36.9	38.9	9.6	0.2	-
Kacha Bira	22701	3071	0.9	31.1	42.5	22.4	3.1	-	-	25012	4.2	44.8	36.8	12.8	1.3	-	-
Sidama Zone	483512	82205	2.7	49.4	31.4	13	3.6	-	-	671019	8.8	60.1	22.3	7.2	1.5	-	-
Shebedino	105930	15727	2.1	49.4	39.6	7	1.9	-	-	134892	7.4	61.6	25.7	4.2	1.1	-	-

TABLE 4.17.1 (CONTINUED)

Geographic Area	All Holdings																
	Number of holders	Area In Hectares	Percent Area By Holding Size In Hectares							Number of parcels	Percent Parcels By Holding Size In Hectares						
			Under 0.10	0.10 to 0.50	0.51 to 1.00	1.01 to 2.00	2.01 to 5.00	5.01 to 10.0	Over 10.0		Under 0.10	0.10 to 0.50	0.51 to 1.00	1.01 to 2.00	2.01 to 5.00	5.01 to 10.0	Over 10.0
Awasa	59856	9270	3.1	49.6	28.2	12.6	6.5	-	-	89217	9.3	57.8	22	8.5	2.3	0.1	-
Arbegona	35056	4155	3.2	47.5	28.1	17.9	3.2	-	-	45603	8.8	57.2	20.9	11.4	1.7	-	-
Dale	71000	13542	3.1	57	26.2	8.9	4.8	-	-	97801	10.5	68.5	16.2	3.8	1.1	-	-
Aleta Wendo	63833	16037	2.4	44.8	31.6	18.3	3	-	-	104932	8.2	59	22.2	9	1.7	-	-
Dara	30161	4796	6	57.3	22.3	12.4	2	-	-	45677	17.6	61.7	12.8	6.9	1	-	-
Hula	46719	5883	1.6	37.9	37.5	15.8	7.2	-	-	63879	4.4	47.9	33.4	11.1	3.2	-	-
Bensa	44881	8015	2	51.2	31.7	13.3	1.8	-	-	56586	7.1	62.7	23.8	6.3	0.2	-	-
Aroresa	26076	4779	2.5	47.7	28.2	19.2	2.5	-	-	32432	8.9	60.1	19.5	9.8	1.7	-	-
Gedio Zone	132637	27502	5.6	42	28.2	17.3	6.9	-	-	229453	20	54.8	16.6	6.8	1.7	-	-
Wenago	41197	7104	10.8	53.8	22.6	6.5	6.3	-	-	78819	30.7	56.2	9.2	2.5	1.4	-	-
Yirgachefe	31026	5898	7.2	54.2	24.3	7.8	6.5	-	-	52152	22.2	61.8	12.3	2.2	1.5	-	-
Kochera	40579	11933	1.6	28.1	33.8	29.5	7.1	-	-	66457	8	46.6	27.6	15.5	2.3	-	-
Bule	19835	2567	5.7	46.4	26.2	12.7	8.8	0.2	-	32026	15	56.8	19	7.1	1.9	0.1	-
Wolayita Zone	241760	17753	2.1	40	32.4	18.4	4.6	0.1	2.3	254343	7.2	52.7	26.3	11.5	2.2	0.1	-
Sodo Zuria	36103	3033	1.5	30.1	35.2	24.7	8.5	-	-	37405	6.2	43.6	30.6	15.3	4.2	-	-
Boloso Sore	56982	4323	2.8	54.7	30.3	11.3	0.9	-	-	58935	9.3	63	21.7	5.5	0.4	-	-
Damot Gale	43334	2750	1.9	40.6	35	18.9	3.6	-	-	45483	5.7	54.4	28	10.9	1	-	-
Damot Wayde	28864	2046	1.6	34.2	35	21.1	7.7	0.4	-	30820	6.7	46.7	28.4	14.4	3.6	0.1	-
Kindo Koysha	34096	2847	2	33.8	28.2	17	4.5	0.2	14.4	37037	7.1	53	25.1	12.2	2.5	0.1	0.1
Offa	27472	1851	2.7	43.9	31.6	18.4	3.4	-	-	29280	8.3	55	23.8	11.2	1.8	-	-
Humbo	14909	904	1.4	26.5	35.3	27.9	8.8	0.2	-	15382	4.7	37.8	31.9	19.6	5.5	0.5	-
South Omo Zone	50528	6569	1.9	35.7	31.9	24.4	6	-	-	57346	8.9	45.9	28.2	14.7	2.3	-	-
Selamago	2211	135	3.9	42.5	34.4	18	1.2	-	-	2498	12.7	47.5	28	11.2	0.6	-	-
Bako Gazer	35516	4792	1.9	32.3	30.7	28.1	7.1	-	-	40717	9.4	44.4	28.1	15.8	2.3	-	-
Gelila	11165	1588	1.8	46.4	35.3	14	2.5	-	-	12466	7.3	54.5	27.6	9.2	1.5	-	-
Hamer	89	*	*	*	*	*	*	*	*	89	-	36.1	51.9	12	-	-	-
Kuraz*	-	-	-	-	-	-	-	-	-	-	-	-	-	-	-	-	-
Bena Tsemay	1547	52	1	12.3	31.3	23.3	32.1	-	-	1575	2.3	15.7	33.8	35.8	11.9	0.6	-
Sheka Zone	28376	7969	0.6	15.9	30.1	36	17.4	-	-	49424	3.6	32.3	31.8	25.1	7.2	-	-
Masha	5440	1110	0.7	13.1	24.5	34.7	26.9	-	0.2	5921	4	25	28.6	30.5	11.7	-	0.1

TABLE 4.17.1 (CONTINUED)

Geographic Area	All Holdings																
	Number of holders	Area In Hectares	Percent Area By Holding Size In Hectares							Number of parcels	Percent Parcels By Holding Size In Hectares						
			Under 0.10	0.10 to 0.50	0.51 to 1.00	1.01 to 2.00	2.01 to 5.00	5.01 to 10.0	Over 10.0		Under 0.10	0.10 to 0.50	0.51 to 1.00	1.01 to 2.00	2.01 to 5.00	5.01 to 10.0	Over 10.0
Anderacha	3573	722	1.2	26.3	38.6	25.2	8.7	-	-	4438	5.7	39.4	35.3	16.2	3.4	-	-
Yeki	19362	6137	0.6	15.2	30.2	37.5	16.6	-	-	39065	3.2	32.6	31.9	25.3	7	-	-
Kaffa Zone	131790	16398	1.3	14	23.3	34.8	23.8	2.8	-	152590	5.4	25.2	27.5	27.9	13.3	0.7	-
Telo	11317	1510	0.7	9.6	23.2	39	25.8	1.7	-	12276	3.5	18.7	31.7	32	13.4	0.8	-
Chata	5625	671	1.5	16.7	27.9	35.8	16.9	1.3	-	6558	5.5	27.5	30.6	28.3	7.9	0.2	-
Decha	20993	3085	1.4	16.6	25.4	32.5	18.8	5.3	-	23950	5.3	32.9	28.2	23.6	9.6	0.3	-
Menjiwo	17517	1291	0.9	11.9	25	36.5	24.6	1.1	-	19037	2.7	19.2	29	32.4	16.2	0.5	-
Gimbo	12080	1434	1.2	13.2	16.7	33.1	34.8	1	-	14991	5.3	25.7	24.6	27.7	15.9	0.7	-
Gewata	9895	1060	1.1	12.5	19.6	32.7	32.4	1.8	-	11541	3.3	20.9	24.8	29	20.9	1.2	-
Chena	23879	2236	3.5	19.7	23.3	27.8	20.9	4.8	-	27756	11.5	31.6	25.6	20.2	9.7	1.4	-
Bita	10207	1791	0.6	11.1	22.8	35.1	26.2	4.2	-	14174	3.9	21.3	28.3	30.2	15.5	0.9	-
Gesha Daka	13281	2234	0.9	12.1	24.4	42.2	19.7	0.8	-	14583	3.7	21.2	27.1	35.3	12.5	0.3	-
Saylem	6996	1087	0.5	12.5	23.6	36.7	25.9	0.8	-	7724	2.3	21.3	28.3	31	16.7	0.3	-
Gamo Gofa Zone	214545	17614	2.2	34	28.8	23.8	7.3	2.4	1.5	253669	6.7	47.2	26	15.6	4.2	0.3	0.1
Arba Minch Zuria	22988	3039	2.5	27.3	24.2	37.5	8.5	-	-	29496	10.1	44.3	22.4	19.2	3.9	-	-
Boreda	9244	639	1.4	28.2	37	26.7	6.7	-	-	9983	5.1	43.6	29.2	18.1	4.1	-	-
Mirab Abaya	8110	1032	3.2	29.7	28.4	28	10.7	-	-	11045	8.5	45.1	26.5	16	3.8	-	-
Chencha	18961	958	6.3	60.8	26.7	5.1	1	-	-	27601	13.9	64.2	18.7	2.7	0.5	-	-
Kemba	19497	1531	0.9	29	26.7	29.5	12.3	1.3	0.3	22143	2.2	32.4	28	24.7	11.7	0.4	0.6
Bonkie	21841	1686	0.9	38.9	32.6	20	7.6	-	-	23443	3.2	49.3	28.8	13.7	5.1	-	-
Dita	12561	884	3	55.9	33.4	7.4	0.3	-	-	19511	6.7	65	23.4	4.9	0.1	-	-
Daramalo	10617	863	2.7	56	29.6	10.5	1.2	-	-	12383	7.6	59.1	22.9	9	1.4	-	-
Kucha	22064	1148	1.8	35.8	38.7	19.8	3.6	0.3	-	23094	4.5	45.1	32.6	15.4	2.2	0.3	-
Gofa Zuria	33920	2479	1.5	22.7	28.2	33.4	13.1	0.9	0.1	37312	4.6	31.9	27	27.6	8	0.9	0.1
Zala	5893	263	3.3	39	32.3	17.5	7.9	-	-	6556	6.1	47	27.7	14.7	4.4	-	-
Uba Deber Tsehay	6277	501	1.5	39.2	28.3	25.5	5	0.6	-	6820	4.4	49.2	22.5	18.5	4.9	0.6	-
Melekoza	22575	2592	2	28.7	26.1	13.9	4.7	14.3	10.2	24283	7.5	49.5	28.9	11	1.5	1.3	0.3

TABLE 4.17.1 (CONTINUED)

Geographic Area	All Holdings									Number of parcels	Percent Parcels By Holding Size In Hectares						
	Number of holders	Area In Hectares	Percent Area By Holding Size In Hectares														
			Under 0.10	0.10 to 0.50	0.51 to 1.00	1.01 to 2.00	2.01 to 5.00	5.01 to 10.0	Over 10.0		Under 0.10	0.10 to 0.50	0.51 to 1.00	1.01 to 2.00	2.01 to 5.00	5.01 to 10.0	Over 10.0
Bench-Maji Zone	89835	9823	2.8	34.8	30.3	18.2	9.3	4.5	-	109275	11.3	52.2	24.9	9.6	1.8	0.2	-
Shewa Bench	18634	1121	4.4	53.9	25.1	14.2	2.3	0.1	-	19790	10.8	54.9	22.6	9.9	1.7	0.1	-
Bench	45337	5636	2.7	34.2	36.2	17.9	1.9	7.1	-	56927	10.5	49.5	28.7	10.1	0.9	0.3	-
Bero	956	36	11.3	78.2	10.5	-	-	-	-	1052	25	69.5	5.5	-	-	-	-
Maji	4087	170	9	65.3	17.9	5.9	1.9	-	-	4156	19.1	62	14.5	3.8	0.6	-	-
Menit Goldia	8888	389	3	55.7	30.5	10	0.9	-	-	9307	6.7	59.2	24.8	8.1	1.3	-	-
Menit Shasha	3445	136	12.7	80.2	6.5	0.7	-	-	-	3599	26.6	68.6	4.5	0.4	-	-	-
Sheko	8489	2335	1.2	18.1	21.2	24.3	33.2	2	-	14443	11.2	46.7	22.7	12.6	6.7	0.2	-
Yem Special Wereda Zone	14546	2069	0.3	6.8	20.5	44.7	27.3	0.3	-	18510	2.2	11.8	23.8	41.7	20.3	0.2	-
Yem	14546	2069	0.3	6.8	20.5	44.7	27.3	0.3	-	18510	2.2	11.8	23.8	41.7	20.3	0.2	-
Amaro Special Wereda Zone	21509	4056	1.3	41.6	32.4	21.7	2.9	-	-	30266	4.3	48.7	28.4	15.5	3.1	-	-
Amaro	21509	4056	1.3	41.6	32.4	21.7	2.9	-	-	30266	4.3	48.7	28.4	15.5	3.1	-	-
Burji Special Wereda Zone	4665	446	1.4	25.6	37.5	27.4	8.1	-	-	5438	4.7	25	28.8	28.8	12.6	-	-
Burji	4665	446	1.4	25.6	37.5	27.4	8.1	-	-	5438	4.7	25	28.8	28.8	12.6	-	-
Konso Special Wereda Zone	18355	765	0.4	20.2	28.1	28.2	10.9	12.1	-	25942	3.6	39.6	25.9	20.5	9.2	1.1	0.2
Konso	18355	765	0.4	20.2	28.1	28.2	10.9	12.1	-	25942	3.6	39.6	25.9	20.5	9.2	1.1	0.2
Derashe Special Wereda Zone	14593	983	1.5	19.3	25.9	28.4	22.1	2.8	-	18185	3.8	26	26.7	28	14.1	1.4	-
Derashe	14593	983	1.5	19.3	25.9	28.4	22.1	2.8	-	18185	3.8	26	26.7	28	14.1	1.4	-
Dawro Zone	69200	7665	2.4	27.2	26.1	29.1	13.9	1.3	-	73394	9.1	37.4	24	20.8	8.2	0.6	-
Mareka	15913	2014	2.9	29.5	29.7	28.2	8.8	0.8	-	16615	11.6	41.1	24.5	17.7	4.9	0.3	-
Gena Boset	12650	1192	1	18.4	29.2	33	18.4	-	-	13446	4.5	30.6	28.3	26	10.5	0.1	-
Loma	17074	1582	1.7	24.6	21	31.5	18.5	2.7	-	18548	6.6	35	20.8	23.9	12.5	1.1	0.1
Isara	9938	1383	2.7	29.7	28.7	25.6	13.4	-	-	10380	11.6	39.3	24.6	17.4	7.1	-	-
Tocha	13625	1493	3.3	31.8	21.9	27.7	12.8	2.4	-	14405	12	41	23.1	17.8	5	1.1	-
Basketo Special Wereda Zone	9514	1076	1.5	43.1	36.1	16.1	3.3	-	-	10052	5	52.3	30.7	10.8	1.3	-	-
Basketo	9514	1076	1.5	43.1	36.1	16.1	3.3	-	-	10052	5	52.3	30.7	10.8	1.3	-	-
Konta Special Wereda Zone	14725	1015	2.6	25.4	26.9	29.6	15.2	0.3	-	15960	8	37.6	23.6	21.9	8.7	0.3	-
Konta	14725	1015	2.6	25.4	26.9	29.6	15.2	0.3	-	15960	8	37.6	23.6	21.9	8.7	0.3	-

TABLE 4.17.2 URBAN HOLDINGS

Geographic Area	All Holdings																
	Number of holders	Area In hectare	Percent Area By Holding Size In Hectares							Number of parcels	Percent Parcels By Holding Size In Hectares						
			Under 0.10	0.10 to 0.50	0.51 to 1.00	1.01 to 2.00	2.01 to 5.00	5.01 to 10.0	Over 10.0		Under 0.10	0.10 to 0.50	0.51 to 1.00	1.01 to 2.00	2.01 to 5.00	5.01 to 10.0	Over 10.0
SNNP Region	38315	6070	8.1	24.7	12	8	8.4	8.3	30.5	40887	40.9	40.7	11.8	4.4	1.4	0.4	0.5
Guraghe Zone	4069	366	16	31.4	17.1	11.3	5.5	10.7	8.1	4266	47.1	29.3	15	7.1	1	0.2	0.3
Goro	294	15	43.7	23.8	14	-	18.5	-	-	302	84.7	8.7	2.5	-	4.1	-	-
Ezha	346	54	18	62.4	6.3	13.3	-	-	-	365	53	42.6	1.5	2.9	-	-	-
Kokir Gedebano Gutazer	23	5	4.5	44.5	12.7	38.5	-	-	-	23	23.5	41.2	11.8	23.5	-	-	-
Sodo	270	25	15.7	23.9	28	28.9	3.6	-	-	286	43.6	23.7	16.4	14.7	1.6	-	-
Meskanena Mareko	1837	145	11.4	22.5	32.5	14.5	-	-	19.1	1960	35.7	27.3	26	10.4	0.3	-	0.4
Selti	206	6	27	45.8	19.1	8.2	-	-	-	208	52.3	36.6	7.3	3.9	-	-	-
Gumer	413	68	6.9	22.2	0.4	0.9	12.2	57.4	-	415	37	52.6	3.6	2.4	2.4	2	-
Cheha	187	5	93.1	6.5	-	0.2	-	-	-	192	97.8	1.5	-	0.8	-	-	-
Enemorna Eaner	306	27	35	64.5	0.2	-	-	-	0.3	315	62.1	36.4	0.7	-	-	-	0.8
Dalocha	155	14	8.2	8.8	2.8	21.7	58.4	-	-	163	50.9	24.3	14.1	7.9	2.8	-	-
Lanfro	32	*	*	*	*	*	*	*	*	36	7.7	10.3	30.8	20.5	20.5	-	10.3
Hadiya Zone	6030	526	8.3	34.6	30.6	12.6	1.4	4.2	8.4	6229	28.7	40.8	22.3	7.3	0.7	0.2	0.1
Misha (Konteb)	1041	183	3.9	30.3	20.6	8.7	0.6	12	24	1077	17.9	51.9	22.1	6.3	1.1	0.4	0.4
Lemo	3362	223	11.8	33.9	34	17.6	2.7	0.1	-	3482	35.2	32.1	23.2	8.6	0.7	0.2	-
Badawacho	803	67	8.8	46.7	43.6	1	-	-	-	828	24.5	56	18	1.5	-	-	-
Soro	825	53	8.3	37.7	34.8	19.1	0.1	-	-	842	20.2	47.4	23.2	8.7	0.6	-	-
Kembata Alaba Tembaro Zone	3717	318	14.2	36.5	9.3	7.5	1.3	18.2	13	3874	45.5	45	6.8	1.8	0.5	0.3	0.2
Omo Sheleko	503	25	12.3	57.4	19.1	0.6	10.5	-	-	533	25	56.9	13.4	2.3	2.4	-	-
Angacha	999	63	14.5	54.9	22.3	8.3	-	-	-	1021	32.6	51.9	13.2	2.4	-	-	-
Kedida Gamela	1151	120	15.4	23.1	2.3	5.1	-	20.3	33.8	1181	63.4	34.2	1.4	0.3	-	0.3	0.3
Alaba	88	13	5.5	34.2	31.2	22.2	6.9	-	-	91	24.9	37.2	23.3	11.4	3.3	-	-
Kacha Bira	976	96	14.2	36.3	4	9.7	0.6	34.8	0.5	1047	50.1	45.1	1.8	1.6	0.5	0.5	0.3
Sidama Zone	5370	1039	8.4	36.9	14.5	9.6	4.2	-	26.4	5979	38.5	48.4	8.8	3	1	-	0.4
Shebedino	710	55	29.2	63.5	6.8	-	0.4	-	0.1	778	56.9	39.8	2.4	-	0.4	-	0.5
Awasa	600	95	5.9	43.4	19.7	24.4	6.6	-	-	683	25.2	49.6	13.1	11.8	0.4	-	-
Arbegona	595	82	13.5	53.4	15.4	17.7	-	-	-	628	40.8	47	8.6	3.6	-	-	-

TABLE 4.17.2 (CONTINUED)

Geographic Area	All Holdings																
	Number of holders	Area In hectare	Percent Area By Holding Size In Hectares							Number of parcels	Percent Parcels By Holding Size In Hectares						
			Under 0.10	0.10 to 0.50	0.51 to 1.00	1.01 to 2.00	2.01 to 5.00	5.01 to 10.0	Over 10.0		Under 0.10	0.10 to 0.50	0.51 to 1.00	1.01 to 2.00	2.01 to 5.00	5.01 to 10.0	Over 10.0
Dale	1139	117	16	62.6	10.1	8.4	2.8	-	-	1267	46.2	48.3	4.2	0.9	0.5	-	-
Aleta Wendo	541	146	5.5	33.1	16.9	7	1.7	-	35.8	728	29.1	52	11.8	1.5	3.8	-	1.9
Dara	554	125	7	36.5	23.8	19.9	12.9	-	-	628	33.8	50.8	10.5	3.2	1.7	-	-
Hula	443	48	13.2	47.9	19.7	16.8	2.4	-	-	459	41.2	44.6	9.6	4	0.7	-	-
Bensa	504	329	2.8	16	7.9	1.6	4.3	-	67.5	511	31.3	54.2	11.2	1	0.9	-	1.5
Aroresa	283	42	7.9	49.8	34	8.3	-	-	-	297	23.6	53.7	18.9	3.9	-	-	-
Gedio Zone	3137	688	9.9	31.1	10	4.5	8	3.4	33.2	3725	47	44.5	5.6	1.2	1.4	0.2	0.2
Wenago	1820	200	22	60.6	8.9	8.5	-	-	-	2129	54.8	42.6	1.9	0.8	-	-	-
Yirgachefe	241	39	18.2	34.7	12.2	-	35	-	-	299	54.1	36.5	6.7	-	2.7	-	-
Kochera	741	166	6.1	37.1	26.1	5.7	25.1	-	-	954	28.4	50.5	14.6	2.1	4.5	-	-
Bule	335	*	*	*	*	*	*	*	*	344	44.3	47	2.1	2.1	-	2.2	2.2
Wolayita Zone	5062	1646	2.2	10.1	4.7	4.6	5.4	2.4	70.7	5137	30.9	54.8	8.6	2.1	1.1	0.2	2.3
Sodo Zuria	1256	90	15.3	51.5	13.8	1.9	17.4	-	-	1289	42.2	50.5	6	0.8	0.5	-	-
Boloso Sore	2152	1381	0.8	5.8	2.6	0.3	3.4	2.9	84.3	2174	23.5	60.4	8.1	1.2	1.1	0.3	5.4
Damot Gale	666	41	13.6	35.6	7.6	33.8	9.4	-	-	671	35.9	56.2	4.4	2.5	1.1	-	-
Damot Wayde	128	8	13.6	25.8	3	57.5	-	-	-	131	54.2	34.2	6.2	5.3	-	-	-
Kindo Koysha	361	33	5.2	44	26.3	23.6	1	-	-	361	22	58.4	16.3	1.8	1.5	-	-
Offa	256	83	0.3	9.1	18	47.4	25.2	-	-	256	7.7	58.5	16.2	12.2	5.5	-	-
Humbo	244	10	33.3	19.5	16.3	29.7	-	1.2	-	255	48.1	27.9	18.9	4.3	-	0.8	-
South Omo Zone	842	71	20.8	55.8	16.4	5.6	1.5	-	-	882	45.9	44	6	3.1	1.1	-	-
Selamago	-	-	-	-	-	-	-	-	-	-	-	-	-	-	-	-	-
Bako Gazer	807	69	21.3	57.1	16.9	3.3	1.5	-	-	843	45.7	44.6	5.7	2.9	1.1	-	-
Hamer	35	*	*	*	*	*	*	*	*	39	51.4	31.5	11	6.1	-	-	-
Kuraz	-	-	-	-	-	-	-	-	-	-	-	-	-	-	-	-	-
Sheka Zone	951	179	9.2	32.1	15	10.4	11.9	21.4	-	1063	41.6	47.7	6.9	1.8	0.9	1	0.1
Masha	487	26	46.9	47.8	3.3	2	-	-	-	520	66.7	31.3	1.6	0.4	-	-	-
Anderacha	120	24	9.9	35	11.4	-	43.7	-	-	144	31.6	55.4	11.3	-	1.7	-	-
Yeki	344	129	1.6	28.4	18	14.1	8.3	29.7	0.1	399	12.5	66.2	12.2	4.4	1.8	2.6	0.4

TABLE 4.17.2 (CONTINUED)

Geographic Area	All Holdings																
	Number of holders	Area In hectare	Percent Area By Holding Size In Hectares							Number of parcels	Percent Parcels By Holding Size In Hectares						
			Under 0.10	0.10 to 0.50	0.51 to 1.00	1.01 to 2.00	2.01 to 5.00	5.01 to 10.0	Over 10.0		Under 0.10	0.10 to 0.50	0.51 to 1.00	1.01 to 2.00	2.01 to 5.00	5.01 to 10.0	Over 10.0
Kaffa Zone	3588	540	10.6	9.9	9.3	7.4	27	26.7	9.1	3793	51.5	20.4	15.6	7.3	3.4	1.6	0.3
Telo	305	24	16.2	26.4	23.2	22.6	11.6	-	-	336	35.9	22	18.7	20.3	3.2	-	-
Decha	242	12	47.6	38.9	4.8	2.7	6.1	-	-	247	67.4	20.4	5.8	3.6	2.9	-	-
Menjiwo	127	4	30.3	10.9	23.5	31.7	3.3	-	-	130	49.5	14.1	16.7	16.7	2.9	-	-
Gimbo	1414	183	15.1	10.7	9.2	6.8	23.8	19.2	15.2	1477	67.3	16.9	10.1	3.2	1.9	0.3	0.3
Gewata	55	4	33.7	37.5	27.4	1.6	-	-	-	60	65.4	15.4	15.4	3.9	-	-	-
Chena	975	176	6.2	8.1	11.2	10	47.6	16.9	-	1038	30.9	25.9	24	10.9	5.4	2.9	-
Bita	86	*	*	*	*	*	*	*	*	90	18.4	7.9	47.4	13.2	10.5	2.6	-
Gesha Daka	140	6	49	50.8	-	-	-	-	-	140	66.7	29.2	4.2	-	-	-	-
Saylem	246	117	2.7	3.1	2.9	2.4	11.9	58.7	18.4	275	49.8	20	13.5	1.4	4.2	8.4	2.8
Gamo Gofa Zone	1996	252	8.9	15.7	15.8	17.2	14	28.4	-	2158	47.3	30.9	11.3	7.3	2.3	1	-
Arba Minch Zuria	80	27	3.2	4.3	20.5	20.8	17.1	34.1	-	90	46.8	12.4	16.8	12.7	7.6	3.6	-
Boreda	132	8	20.4	17.2	19.7	42.8	-	-	-	141	47.6	26.2	18	8.2	-	-	-
Mirab Abaya	11	*	*	*	*	*	*	*	*	14	-	40	-	-	-	60	-
Chencha	874	32	40.6	40	8.9	10.5	-	-	-	967	66.4	30	2.2	1.4	-	-	-
Kemba	83	4	28.6	66.4	-	5.3	-	-	-	83	32.3	62.1	-	5.7	-	-	-
Bonkie	162	11	27.6	57.8	14.6	-	-	-	-	162	54.1	44.3	1.7	-	-	-	-
Dita	41	4	0.5	47.7	24.8	8.8	18.4	-	-	41	4.8	61.9	23.8	4.8	4.8	-	-
Daramalo	41	2	-	7.6	92.5	-	-	-	-	41	-	14.3	85.7	-	-	-	-
Kucha	-	-	-	-	-	-	-	-	-	-	-	-	-	-	-	-	-
Gofa Zuria	236	11	16.7	33	29.5	16.3	4.5	-	-	242	41.9	30	19.2	6.7	2.2	-	-
Zala	16	-	10.3	89.7	-	-	-	-	-	16	16.7	83.3	-	-	-	-	-
Uba Deber Tsehay	51	2	-	100	-	-	-	-	-	55	52.2	47.8	-	-	-	-	-
Melekoza	268	117	0.8	6.6	19.4	24.3	25.2	23.8	-	306	6.6	18.2	28.5	31.9	11.6	3.3	-
Bench-Maji Zone	1433	221	6.8	17.4	5.1	7.2	25.7	30.8	7	1526	59.2	31.3	4.4	2.2	1.9	0.9	0.1
Shewa Bench	167	8	14.4	49.4	34.8	1.6	-	-	-	167	24.3	54.5	19.4	1.8	-	-	-
Bench	746	53	19.3	20.1	4.8	-	-	26.6	29.2	800	89.8	9	0.8	-	-	0.3	0.1

TABLE 4.17.2 (CONTINUED)

Geographic Area	All Holdings																
	Number of holders	Area In hectare	Percent Area By Holding Size In Hectares							Number of parcels	Percent Parcels By Holding Size In Hectares						
			Under 0.10	0.10 to 0.50	0.51 to 1.00	1.01 to 2.00	2.01 to 5.00	5.01 to 10.0	Over 10.0		Under 0.10	0.10 to 0.50	0.51 to 1.00	1.01 to 2.00	2.01 to 5.00	5.01 to 10.0	Over 10.0
Bero	100	58	0.3	9.5	4.1	10.7	16.2	59.2	-	102	11.4	59.3	11.8	6.4	6.4	4.8	-
Maji	100	7	16.8	73.4	9.9	-	-	-	-	100	37.7	56.6	5.7	-	-	-	-
Menit Goldia	181	3	25.8	70.6	3.6	-	-	-	-	181	33.2	64.2	2.6	-	-	-	-
Menit Shasha	61	8	8.9	71.6	4.5	14.9	-	-	-	61	23.5	64.7	5.9	5.9	-	-	-
Sheko	78	84	1	6.6	2.9	10.1	56.3	23.1	-	115	17.1	37.1	2.8	17.7	19.6	5.6	-
Yem Special Wereda Zone	248	15	22.9	23.7	35.5	10.3	7.7	-	-	265	37.5	25	21.9	9.4	6.3	-	-
Yem	248	15	22.9	23.7	35.5	10.3	7.7	-	-	265	37.5	25	21.9	9.4	6.3	-	-
Amaro Special Wereda Zone	236	35	7.8	45	31.4	3	12.8	-	-	298	23	50.7	19.3	0.9	6.1	-	-
Amaro	236	35	7.8	45	31.4	3	12.8	-	-	298	23	50.7	19.3	0.9	6.1	-	-
Burji Special Wereda Zone	10	*	*	*	*	*	*	*	*	13	25	-	50	25	-	-	-
Burji	10	*	*	*	*	*	*	*	*	13	25	-	50	25	-	-	-
Konso Special Wereda Zone	*	*	*	*	*	*	*	*	*	*	*	*	*	*	*	*	*
Konso	*	*	*	*	*	*	*	*	*	*	*	*	*	*	*	*	*
Derashe Special Wereda Zone	224	15	17.7	55.2	9.8	17.3	-	-	-	235	39.3	42.5	10.2	8	-	-	-
Derashe	224	15	17.7	55.2	9.8	17.3	-	-	-	235	39.3	42.5	10.2	8	-	-	-
Dawro Zone	827	115	14.1	37.9	14	12.7	15.8	-	5.6	841	39.8	37.3	12.3	6.4	3.9	-	0.4
Mareka	309	68	4.1	34.4	7.5	17.8	26.7	-	9.5	316	22.4	44.9	8.6	12.8	10.4	-	0.9
Gena Boset	75	9	-	6.6	66.6	26.9	-	-	-	78	-	16.7	66.7	16.7	-	-	-
Loma	57	4	24.1	40.5	35.4	-	-	-	-	57	38.1	38.1	23.8	-	-	-	-
Isara	299	31	30	58.5	11.5	-	-	-	-	303	51.4	45.3	3.3	-	-	-	-
Tocha	87	3	100	-	-	-	-	-	-	87	100	-	-	-	-	-	-
Basketo Special Wereda Zone	289	25	6	64.2	16.5	13.3	-	-	-	296	24	60.4	12.3	3.4	-	-	-
Basketo	289	25	6	64.2	16.5	13.3	-	-	-	296	24	60.4	12.3	3.4	-	-	-
Konta Special Wereda Zone	271	19	18.4	33.7	18.8	3.8	25.3	-	-	293	40.1	32.5	21.6	4.3	1.5	-	-
Konta	271	19	18.4	33.7	18.8	3.8	25.3	-	-	293	40.1	32.5	21.6	4.3	1.5	-	-

TABLE 4.18. NUMBER OF HOLDERS, AREA OF HOLDING AND NUMBER OF PARCELS UNDER GRAZING LAND BY GEOGRAPHIC AREA AND SIZE OF HOLDING

RURAL HOLDINGS

Geographic Area	All Holdings																
	Number of holders	Area In Hectares	Percent Area By Holding Size In Hectares							Number of parcels	Percent Parcels By Holding Size In Hectares						
			Under 0.10	0.10 to 0.50	0.51 to 1.00	1.01 to 2.00	2.01 to 5.00	5.01 to 10.0	Over 10.0		Under 0.10	0.10 to 0.50	0.51 to 1.00	1.01 to 2.00	2.01 to 5.00	5.01 to 10.0	Over 10.0
SNNP Region	1337024	204882	0.3	17	28.9	32.4	18.4	2.1	0.9	1535973	2.7	40.2	31	19.9	5.8	0.3	-
Guraghe Zone	288236	60586	0.2	14.7	32.4	35.2	14.5	1.7	1.4	341126	2	35.5	34	22.7	5.5	0.2	0.1
Goro	10557	1335	0.5	23.7	33	28.8	13.1	1	-	11000	5.3	41.4	24.8	19	8.7	0.8	-
Ezha	17414	3902	0.3	21.2	39.5	28.7	10.4	-	-	21082	2.2	46.9	35.3	13.5	2.2	-	-
Kokir Gedebano Gutazer	15307	3432	0.2	15.2	33.2	31.4	20	-	-	18883	1.6	37.9	31	20.8	8.8	-	-
Sodo	14744	2034	0.3	20.4	22.9	28.4	23.2	4.8	-	16135	2.5	37.8	25.1	21.6	12	1	-
Meskanena Mareko	31879	2453	0.6	25.6	33	33.1	7.8	-	-	34657	3.5	39.8	33.4	20.9	2.4	-	-
Selti	17101	2534	0.2	12.4	39.9	32.2	15.3	-	-	22590	1	29.8	39	25.3	5	-	-
Gumer	34096	10051	-	10.4	33.5	37.2	15.7	3.2	-	43657	0.4	29.3	42	23.2	5.1	0.1	-
Cheha	22451	3868	0.7	30	41.5	18.3	9.5	-	-	25067	6.1	58.3	27.7	6.9	1	-	-
Enemorna Eaner	38743	11512	0.2	15.8	33.9	40.1	10	-	-	42139	2.7	44.5	31.5	18.6	2.7	-	-
Dalocha	24328	5083	0.1	3.9	22.6	45.9	26.4	1	-	32037	0.3	11.6	31.1	44.7	11.9	0.4	-
Lanfro	19119	2948	0.1	9.4	23.6	44.1	19.9	3	-	21206	0.6	23.4	33.2	33.2	9.6	0.2	-
Akililina Mohor	15674	5489	0.1	10.6	26.3	27.2	13.2	7	15.7	18896	2.5	36.4	35.8	17.8	4.8	0.8	2
Alicho Wuriro	17134	3141	0.1	13.3	39	36.8	10	0.8	-	22965	0.7	32.4	40.6	22.8	3.4	0.1	-
Endegagn	9690	2805	0.1	12.9	30.3	42.3	13.6	0.9	-	10811	0.8	33.9	35.1	24.1	5.9	0.3	-
Hadiya Zone	186346	27833	0.1	10.9	27.2	36.2	21.2	2.2	2.3	212321	0.8	28.2	36	27.8	7.1	0.2	-
Misha (Konteb)	48112	10362	-	6.9	18.3	38.2	30.1	0.4	6.1	55345	0.4	21.4	32.1	33.5	12.5	0.1	0.1
Lemo	51888	6612	0.2	15	37.4	29.1	11.2	7.1	-	60732	1.1	31.5	40.3	23.3	3.8	0.1	-
Badawacho	32908	4767	0.2	11.6	31.7	44.2	12.4	-	-	35878	1.1	29.9	36.6	28.3	4.2	-	-
Soro	53438	6092	0.1	12.7	27.6	34.3	23.7	1.6	-	60367	0.6	30.2	34.8	26.7	7.3	0.5	-
Kembata Alaba Tembaro Zone	126192	13452	0.2	14.8	29.5	36.6	17	1.9	-	145128	1.4	32.1	35	24.9	6.5	0.1	-
Omo Sheleko	21062	2066	0.3	14.3	32.3	34.8	18.3	-	-	23491	1.9	32.4	35.7	22.2	7.8	-	-
Angacha	23169	1570	0.7	25	36.2	33	5.2	-	-	25502	2.6	43.4	34	18.1	1.9	-	-
Kedida Gamela	21366	1625	0.3	30.3	37.6	24.7	7	-	-	23267	1.7	50.3	33.2	11.7	3	-	-
Alaba	41297	6223	-	5.8	20.4	43.4	26.2	4.2	-	50828	0.3	14.1	33.5	39.8	11.9	0.4	-
Kacha Bira	19298	1968	0.2	22.7	43.3	29.9	4	-	-	22041	1.4	40.8	41	15.3	1.5	-	-
Sidama Zone	362063	44283	0.7	30.3	32	25.3	11.7	-	-	420905	4.8	57.5	26.2	9.5	2.1	-	-
Shebedino	85417	7755	0.5	39.5	35.9	15	9	-	-	98899	3.5	60.9	28.6	5.5	1.4	-	-

TABLE 4.18 (CONTINUED)

Geographic Area	All Holdings																
	Number of holders	Area In Hectares	Percent Area By Holding Size In Hectares							Number of parcels	Percent Parcels By Holding Size In Hectares						
			Under 0.10	0.10 to 0.50	0.51 to 1.00	1.01 to 2.00	2.01 to 5.00	5.01 to 10.0	Over 10.0		Under 0.10	0.10 to 0.50	0.51 to 1.00	1.01 to 2.00	2.01 to 5.00	5.01 to 10.0	Over 10.0
Awasa	33058	5743	0.6	22.2	28.5	31.5	17.1	0.1	-	36773	3.6	48.2	29	13.9	5.1	0.3	-
Arbegona	29185	5914	0.8	26.5	27.2	33	12.5	-	-	36342	5.5	54.8	23.1	14.3	2.3	-	-
Dale	53669	3877	1.7	42.2	28	16.8	11.4	-	-	59319	7.5	67.5	17.9	5.9	1.2	-	-
Aleta Wendo	52439	4140	1.3	34.8	31.1	28.2	4.6	-	-	61731	5.8	59	24.7	8.7	1.9	-	-
Dara	15710	1694	1.7	19.7	18.8	39.3	20.5	-	-	17637	11.8	55	17.9	12.8	2.5	-	-
Hula	40480	8639	0.2	21.3	36.1	25.7	16.8	-	-	52728	1.5	45.2	35.7	13.9	3.7	-	-
Bensa	35684	3998	0.8	38.2	38.8	19.9	2.2	-	-	39144	4.6	61.2	25.8	8.1	0.3	-	-
Aroresa	16421	2523	0.4	28.2	31.5	30.8	9.1	-	-	18332	3.6	54.7	27.1	12.6	2.1	-	-
Gedio Zone	13630	1966	0.7	14.7	25.4	31.1	27.6	0.4	-	14300	5.1	37.2	31.8	18.8	6.9	0.2	-
Wenago	1542	87	1.3	40.7	33.5	3.5	21	-	-	1579	10.2	51.5	31.3	4.7	2.4	-	-
Yirgachefe	1344	95	3.5	33.1	28.6	34.8	-	-	-	1344	9.4	55.3	28.7	6.6	-	-	-
Kochera	5818	755	1	10.5	28.8	28.2	31.5	-	-	5927	5.6	28.9	33.8	25.1	6.6	-	-
Bule	4926	1030	0.3	13.9	21.9	35.2	27.9	0.9	-	5450	2	37.6	30.5	19	10.3	0.6	-
Wolayita Zone	188698	24439	0.5	19.3	31.4	29.7	17.1	2	-	211916	3	46	31.5	15.7	3.7	0.2	-
Sodo Zuria	27791	4462	0.1	12.9	33.2	31.8	22	-	-	31986	0.6	35.2	37.8	20.7	5.7	-	-
Boloso Sore	39684	2975	1.2	32.4	40.8	17.7	8	-	-	40590	3.8	59.9	28.7	6.8	0.8	-	-
Damot Gale	32815	3570	0.3	24.7	38.3	31.1	5.7	-	-	36881	2.1	46.4	34.5	15.6	1.4	-	-
Damot Wayde	26386	3149	0.9	21.6	31	30.4	15.4	0.7	-	29615	4.6	43.1	30.5	16.7	4.8	0.3	-
Kindo Koysha	28203	4357	0.3	18.5	27.8	37.2	14.7	1.3	0.1	34571	3.1	48.2	27.6	17.3	3.6	0.1	0.1
Offa	21124	2656	0.6	23.6	35	30.7	10.1	-	-	23984	4.6	49.6	29.5	14.3	2	-	-
Humbo	12694	3270	0.2	5.4	15.5	24.8	41.7	12.5	-	14289	1.2	24.2	32.4	26.4	13.5	2.3	-
South Omo Zone	6067	1293	0.3	9.3	25.7	33.5	27.8	3.4	-	6490	1.5	23.6	37.6	27.9	9.3	0.1	-
Selamago	*	*	-	-	-	-	-	-	-	*	*	*	*	*	*	*	*
Bako Gazer	3271	510	0.7	9.9	28.9	39.1	21.4	-	-	3396	2.1	20.8	42	29.3	5.9	-	-
Gelila	1970	478	0.1	11	28.7	32.4	27.8	-	-	2237	1.3	30.2	34.9	22.9	10.7	-	-
Hamer	359	185	-	1.8	6.4	27.1	41.3	23.5	-	371	-	6.3	18.5	42.6	30.2	2.5	-
Kuraz*	-	-	-	-	-	-	-	-	-	-	-	-	-	-	-	-	-
Bena Tsemay	459	119	-	12.1	30.1	23.3	34.5	-	-	478	-	25.8	32.6	30.4	11.3	-	-
Sheka Zone	2496	491	-	5.7	23.7	39.7	30.9	-	-	2625	-	14.5	36.9	31.2	17.4	-	-
Masha	609	203	-	2.5	13.7	46.6	37.3	-	-	636	-	6.4	24.8	41.7	27.1	-	-

TABLE 4.18 (CONTINUED)

Geographic Area	All Holdings																
	Number of holders	Area In Hectares	Percent Area By Holding Size In Hectares							Number of parcels	Percent Parcels By Holding Size In Hectares						
			Under 0.10	0.10 to 0.50	0.51 to 1.00	1.01 to 2.00	2.01 to 5.00	5.01 to 10.0	Over 10.0		Under 0.10	0.10 to 0.50	0.51 to 1.00	1.01 to 2.00	2.01 to 5.00	5.01 to 10.0	Over 10.0
Anderacha	499	111	-	5.7	35.3	44.5	14.6	-	-	515	-	14	41.6	37.2	7.2	-	-
Yeki	1388	176	-	9.4	28.1	28.7	33.8	-	-	1474	-	18.2	40.5	24.6	16.8	-	-
Kaffa Zone	39866	9324	-	3.1	12.1	34.5	43.9	6.4	-	43151	0.3	10.2	23.5	38.2	26.1	1.9	-
Telo	5338	783	0.2	3.9	13	41.6	37.2	4.2	-	5838	0.5	10.6	23.8	42.2	21.6	1.4	-
Chata	1975	260	0.2	7.4	23.3	40.9	21.8	6.4	-	2065	0.8	14.2	28.6	40.8	14.8	0.8	-
Decha	6525	1075	-	5.4	20.7	41.4	29.2	3.3	-	6905	-	13.5	30.9	39.9	15	0.7	-
Menjiwo	7015	1110	0.1	3.8	14.4	31.5	44.6	5.6	-	7802	0.3	9.1	27.8	33.3	28.5	1	-
Gimbo	2723	761	-	3.4	7.3	27.9	54.7	6.7	-	2878	-	10.4	12.1	37.9	37	2.5	-
Gewata	3193	1218	0.1	0.6	9	32.4	51.9	6	-	3588	0.9	1.9	15.9	36.5	42.4	2.3	-
Chena	5787	1172	-	5.1	13.1	30.8	37.6	13.5	-	6072	-	16.3	23.8	35.3	20.8	3.8	-
Bita	1259	504	-	1	3.9	15.6	66	13.6	-	1425	-	5.5	11.1	32.1	44.1	7.2	-
Gesha Daka	3249	1325	-	1.8	9.9	42.5	40.4	5.4	-	3441	0.4	4.3	20.1	44	29.4	1.8	-
Saylem	2802	1116	-	1.6	10.1	34.4	51.8	2.2	-	3137	-	7.8	20	41.1	30	1	-
Gamo Gofa Zone	46816	8099	0.1	10.4	20.6	32.5	26.1	7	3.3	53369	0.5	29.8	31.6	27.1	9.7	1	0.3
Arba Minch Zuria	2859	233	0.9	26.3	38	22.2	12.7	-	-	3231	3.1	46.2	33.4	12.4	5.1	-	-
Boreda	3051	491	0.2	10.8	26.2	45.7	17.1	-	-	3866	0.7	25.8	35.3	33.1	5.1	-	-
Mirab Abaya	633	51	0.5	16.5	46.1	35	1.9	-	-	660	1.7	41.4	40.4	14.5	2.1	-	-
Chencha	1938	118	1.8	37.4	42.3	18.5	-	-	-	2222	4.1	57.8	28.3	9.9	-	-	-
Kemba	8508	2611	-	3.6	11.7	27.9	40.6	7.8	8.5	10474	-	16	28.3	34.2	19.3	0.9	1.3
Bonkie	3993	510	-	10	33.3	37.3	19.4	-	-	4211	-	26.4	44.1	21.6	7.8	-	-
Dita	2489	151	0.2	32.1	42.1	25.6	-	-	-	2909	0.7	49.4	35.1	14.8	-	-	-
Daramalo	3206	271	-	37.5	41.2	19.5	1.7	-	-	3667	-	50.6	38.9	10	0.5	-	-
Kucha	9662	1594	-	15.2	30.4	36.5	17.6	0.4	-	10967	-	30.7	35.1	28.9	4.6	0.6	-
Gofa Zuria	6718	1663	-	3.4	10.6	32.3	29.5	21.5	2.8	7317	-	13.3	18.1	38.8	23.9	5.3	0.7
Zala	477	60	0.2	27.1	15.2	28.9	28.7	-	-	489	2.4	42.2	23.6	22.9	8.8	-	-
Uba Deber Tsehay	553	67	0.8	17.3	9.1	42.8	30	-	-	564	3	42.5	17.7	32.5	4.3	-	-
Melekoza	2730	279	-	18.4	19.4	51.3	10.9	-	-	2791	-	35.5	30.9	30.4	3.2	-	-

TABLE 4.18 (CONTINUED)

Geographic Area	All Holdings																
	Number of holders	Area In Hectares	Percent Area By Holding Size In Hectares							Number of parcels	Percent Parcels By Holding Size In Hectares						
			Under 0.10	0.10 to 0.50	0.51 to 1.00	1.01 to 2.00	2.01 to 5.00	5.01 to 10.0	Over 10.0		Under 0.10	0.10 to 0.50	0.51 to 1.00	1.01 to 2.00	2.01 to 5.00	5.01 to 10.0	Over 10.0
Bench-Maji Zone	5663	605	1.6	23.9	30.3	20	24.2	-	-	5867	4.9	41.9	31.4	14.9	6.9	-	-
Shewa Bench	675	92	-	23.3	28.7	38.5	9.6	-	-	675	-	48.5	29.5	12.3	9.6	-	-
Bench	2533	317	-	13.4	34.9	18.1	33.5	-	-	2657	-	29.4	45.8	18.6	6.2	-	-
Bero	39	2	-	66.2	33.1	-	-	-	-	39	-	71.8	28.2	-	-	-	-
Maji	327	32	2.1	60.6	16.6	18.6	2.2	-	-	339	10.3	60.9	12.8	11.9	4	-	-
Menit Goldia	842	95	0.2	32.7	28.2	10.7	28.3	-	-	911	1.2	49.8	20.9	16.8	11.4	-	-
Menit Shasha	788	38	23.2	67.9	9	-	-	-	-	788	29.3	65.9	4.8	-	-	-	-
Sheko	460	29	0.7	11.3	35.1	40.8	12.2	-	-	460	2.4	30.5	31.8	22.6	12.8	-	-
Yem Special Wereda Zone	7085	1646	-	1.6	9.9	44.6	43.4	0.5	-	9153	0.4	5.4	19.6	46	27.8	0.8	-
Yem	7085	1646	-	1.6	9.9	44.6	43.4	0.5	-	9153	0.4	5.4	19.6	46	27.8	0.8	-
Amaro Special Wereda Zone	6294	838	-	24.5	31.2	35	9.2	-	-	7060	0.3	42.1	31	20.6	6	-	-
Amaro	6294	838	-	24.5	31.2	35	9.2	-	-	7060	0.3	42.1	31	20.6	6	-	-
Burji Special Wereda Zone	1229	269	0.1	5.5	32.1	36.6	25.7	-	-	1384	1.6	16.1	36.8	30.7	14.8	-	-
Burji	1229	269	0.1	5.5	32.1	36.6	25.7	-	-	1384	1.6	16.1	36.8	30.7	14.8	-	-
Konso Special Wereda Zone	3908	1228	0.1	2.9	10.2	29.9	56.4	0.6	-	4505	1.1	17.6	27	32.2	21.2	0.9	-
Konso	3908	1228	0.1	2.9	10.2	29.9	56.4	0.6	-	4505	1.1	17.6	27	32.2	21.2	0.9	-
Derashe Special Wereda Zone	338	118	-	1	-	37.3	61.7	-	-	338	-	15.9	-	53.9	30.2	-	-
Derashe	338	118	-	1	-	37.3	61.7	-	-	338	-	15.9	-	53.9	30.2	-	-
Dawro Zone	41353	7287	0.4	9.2	18.8	33.6	28	9.8	0.3	45222	4.3	29.7	25.3	26.7	12.8	1.1	-
Mareka	10908	1868	0.7	12.8	23.5	40.7	19	3.3	-	11547	6	34.5	27.5	24.5	7.2	0.4	-
Gena Boset	7044	893	0.2	5.1	13.5	37.2	39	5.1	-	7674	2.5	21.9	26.5	32.1	16.8	0.2	-
Loma	8729	2124	0.1	4.1	11	27.5	38.8	17.4	1.2	10236	1.8	22.2	19.2	31.7	21.9	3.1	0.2
Isara	6516	1007	0.6	14.5	23.7	34.5	26.6	-	-	6945	5.4	33.8	27.5	22.7	10.7	-	-
Tocha	8156	1396	0.4	10.9	24	30.4	17.3	16.9	-	8820	5.8	35.4	26.9	22.4	7.9	1.6	-
Basketo Special Wereda Zone	943	96	0.3	15.9	38.6	45.2	-	-	-	943	1.3	38.4	36.7	23.6	-	-	-
Basketo	943	96	0.3	15.9	38.6	45.2	-	-	-	943	1.3	38.4	36.7	23.6	-	-	-
Konta Special Wereda Zone	9801	1028	0.7	8.6	17.7	40.9	31.6	0.6	-	10168	6.7	30.7	24.3	26.6	11	0.6	-
Konta	9801	1028	0.7	8.6	17.7	40.9	31.6	0.6	-	10168	6.7	30.7	24.3	26.6	11	0.6	-

TABLE 4.19. NUMBER OF HOLDERS, AREA OF HOLDING AND NUMBER OF PARCELS UNDER FALLOW LAND BY GEOGRAPHIC AREA AND SIZE OF HOLDING

RURAL HOLDINGS

Geographic Area	All Holdings																
	Number of holders	Area In Hectares	Percent Area By Holding Size In Hectares							Number of parcels	Percent Parcels By Holding Size In Hectares						
			Under 0.10	0.10 to 0.50	0.51 to 1.00	1.01 to 2.00	2.01 to 5.00	5.01 to 10.0	Over 10.0		Under 0.10	0.10 to 0.50	0.51 to 1.00	1.01 to 2.00	2.01 to 5.00	5.01 to 10.0	Over 10.0
SNNP Region	941196	152253	0.4	15.2	25.5	32.2	21.9	2.7	2.2	1082053	2.7	35.9	31.1	21.9	7.8	0.5	0.1
Guraghe Zone	103182	12840	0.1	9.7	25.2	29.2	13.7	4	18.2	113307	1	29	37.4	24.6	7	0.4	0.5
Goro	4005	662	0.1	4.1	25	33.1	32.7	3.4	1.5	4394	1.9	22.2	28.6	30.5	13.7	2	1.2
Ezha	7272	379	0.1	28.5	31.4	39.1	0.9	-	-	7811	1	45.1	35.3	16.9	1.7	-	-
Kokir Gedebano Gutazer	6867	1038	0.1	8.4	24.7	35.5	31.3	-	-	7599	1	26.3	35.6	25.1	12	-	-
Sodo	4332	543	0.1	12.5	24.6	31.1	31.7	-	-	4794	0.6	26.6	32.9	24	15.3	0.6	-
Meskanena Mareko	3177	108	-	34.7	48.7	16	0.7	-	-	3294	-	37.6	46.3	14.2	1.9	-	-
Selti	3649	523	0.2	8.3	37.7	25.8	28.1	-	-	4260	0.8	23.9	44.8	23.2	7.3	-	-
Gumer	21241	2003	-	12.2	40.8	35.6	11.4	-	-	23480	0.8	26.5	44	23.3	5.5	-	-
Cheha	3825	127	1.6	46.7	34.9	11.1	5.7	-	-	3871	5.7	53	32.2	7.9	1.2	-	-
Enemorna Eaner	15356	729	0.4	24.9	29	36.1	9.6	-	-	15570	1.1	38.8	32.3	22.5	5.4	-	-
Dalocha	6802	718	-	1.6	20.8	49.4	28.1	0.1	-	7296	0.8	8.8	30.8	42.4	16.8	0.4	-
Lanfro	3154	208	-	6.4	32.6	47.5	13.6	-	-	3296	-	13	35.5	40.6	10.9	-	-
Akililina Mohor	6685	*	*	*	*	*	*	*	*	7430	0.9	25.5	36.7	20.9	4.8	3.8	7.5
Alicho Wuriro	11597	1742	0.1	11.3	34.6	41.7	10.5	1.8	-	14238	0.9	28.1	38.4	27.9	4.5	0.2	-
Endegagn	5221	765	0.1	10.8	33.4	40.8	14.9	-	-	5975	0.7	26.8	41	24.1	7.4	-	-
Hadiya Zone	82354	5190	0.2	14.5	30.9	39.3	14.5	0.6	-	85906	0.9	26.5	35.3	29.9	7	0.3	0.1
Misha (Konteb)	27898	1798	0.2	9.9	24.2	49.1	16.3	0.3	-	29696	1	22	31.6	34.7	10.1	0.5	0.2
Lemo	18799	1156	0.2	14.9	40.8	28.2	15.9	-	-	19629	1.5	28.9	42.2	22.9	4.5	-	-
Badawacho	17079	1390	0.2	20.9	37.8	34	7.1	-	-	17282	0.9	31.3	37.2	26.7	4	-	-
Soro	18578	847	0.1	13.4	20	42.4	20.9	3.2	-	19300	0.4	26.5	32.4	32.7	7.6	0.4	-
Kembata Alaba Tembaro Zone	55016	3579	0.4	22.1	39.1	29.9	8.3	0.3	-	58340	1.4	34.1	37.1	22.5	4.7	0.2	-
Omo Sheleko	17286	1483	0.4	19.5	35.7	34.6	9.8	-	-	18636	1.6	33	36.7	24	4.7	-	-
Angacha	7326	199	2	25.6	29.5	41.6	1.4	-	-	7589	2.1	44.9	33.6	17.9	1.5	-	-
Kedida Gamela	9921	483	0.4	29.3	44.4	15.3	10.6	-	-	10125	2.1	44.9	36.3	12.8	3.8	-	-
Alaba	8320	464	-	3.8	31.5	44.5	18	2.2	-	9062	-	8.6	33.8	43.6	12.5	1.4	-
Kacha Bira	12163	951	0.4	30.6	47.3	20.4	1.3	-	-	12928	1.4	38.4	42.6	15.9	1.7	-	-
Sidama Zone	123209	8719	1	30.9	32.2	24.7	11.2	-	-	133336	4.6	52.1	28.6	11.7	2.9	-	-
Shebedino	31162	1463	1.2	35.5	46.3	16.5	0.6	-	-	32655	5.2	52.8	33.3	8.3	0.4	-	-

TABLE 4.19 (CONTINUED)

Geographic Area	All Holdings																
	Number of holders	Area In Hectares	Percent Area By Holding Size In Hectares							Number of parcels	Percent Parcels By Holding Size In Hectares						
			Under 0.10	0.10 to 0.50	0.51 to 1.00	1.01 to 2.00	2.01 to 5.00	5.01 to 10.0	Over 10.0		Under 0.10	0.10 to 0.50	0.51 to 1.00	1.01 to 2.00	2.01 to 5.00	5.01 to 10.0	Over 10.0
Awasa	14723	1432	0.7	31.5	27.4	25.3	15.1	-	-	16598	4.4	57.7	23.2	10.3	4.4	-	-
Arbegona	6637	685	0.3	25.3	24.9	26.1	23.5	-	-	7279	3.3	51.1	29.7	12.4	3.6	-	-
Dale	14355	1054	1.4	39.4	24.7	22.3	12.3	-	-	15373	5.2	58.4	22.5	10.7	3.2	-	-
Aleta Wendo	17774	942	1.5	30.7	21	38.2	8.6	-	-	19397	4.7	53.7	26.5	12.2	3	-	-
Dara	6665	340	2.4	49.2	29.8	18.5	0.1	-	-	7226	7.5	67.5	17.5	7	0.6	-	-
Hula	13261	969	0.6	14.9	25.3	31.2	28.1	-	-	14830	1.8	34.8	35.2	20.4	7.9	-	-
Bensa	9679	785	1.3	26.9	50.9	21	-	-	-	9970	7.1	45	35	12.9	-	-	-
Aroresa	8954	1049	0.5	31.1	34.8	23.7	9.9	-	-	10007	2.7	50.7	27.1	14.8	4.7	-	-
Gedio Zone	17110	1650	1.7	22.7	25.8	36.9	12.8	0.2	-	18187	8.6	45.1	23.7	17.8	4.6	0.2	-
Wenago	2911	105	8.5	57.7	14.2	12.1	7.6	-	-	3128	22.1	54.2	11.5	7.5	4.8	-	-
Yirgachefe	2174	104	10.7	44.3	25.5	10.9	8.5	-	-	2240	22.8	54.7	14.6	2.1	5.8	-	-
Kochera	6598	615	0.3	18.8	27.3	48.2	5.4	-	-	6843	1.3	40.5	27.8	27.2	3.2	-	-
Bule	5427	826	0.6	18.4	26.2	34.9	19.5	0.4	-	5976	4.6	42.1	28.8	18.4	5.6	0.6	-
Wolayita Zone	169042	19063	0.7	26.8	33.6	26.5	11.4	0.9	0.1	185961	3.4	47.3	31	14.5	3.7	0.1	-
Sodo Zuria	26695	2919	0.5	20.8	37.3	27.3	14.1	-	-	29804	2.3	35.9	36	19.8	6.1	-	-
Boloso Sore	32876	3146	0.8	44	37.7	15.1	2.4	-	-	33999	3.4	60.7	28.9	6.2	0.8	-	-
Damot Gale	33066	4372	0.7	27.7	33.9	32.2	5.5	-	-	37466	2.9	49.4	32.2	14.2	1.2	-	-
Damot Wayde	24046	3261	0.8	23.5	32.7	27.3	14.3	1.4	-	26973	5	44.8	30.3	14.6	4.9	0.3	-
Kindo Koysha	23466	1976	0.7	24.8	32.1	32.7	8.6	0.7	0.5	26274	3.6	47.5	28.9	16.2	3.5	0.2	0.2
Offa	17166	1409	0.7	27.6	33.1	25.5	13.1	-	-	18468	3.7	52.6	26.2	14.5	3	-	-
Humbo	11727	1980	0.4	13.1	24.4	24.3	32.2	5.5	-	12976	2.9	29.1	33.7	21.6	11.8	1	-
South Omo Zone	29644	10602	0.2	11.5	27.8	36.6	23.7	0.2	-	33196	3.9	31.9	34.2	22.8	7.1	0.1	-
Selamago	1197	112	3.2	51.5	31.1	13.4	0.9	-	-	1280	8.7	47.3	29.4	13.4	1.2	-	-
Bako Gazer	12617	2601	0.3	13.7	34	36.9	15.1	-	-	14154	6.5	31.2	34.7	22.5	5.2	-	-
Gelila	5246	727	0.3	26.6	34	26.5	12.7	-	-	5946	1.7	47.1	33.5	14	3.7	-	-
Hamer	5796	4724	-	6.7	23.3	37	33	-	-	6543	0.2	20.1	34.7	29.5	15.5	-	-
Kuraz*	-	-	-	-	-	-	-	-	-	-	-	-	-	-	-	-	-
Bena Tsemay	4789	2438	0.2	12.2	27.8	39.5	19.3	0.9	-	5274	2.7	27.7	34.3	27.7	7.3	0.4	-
Sheka Zone	12153	2783	0.2	11	23.9	40.7	23.8	-	0.4	14236	1.1	23.1	31.1	32.2	12.5	-	-
Masha	4020	1492	0.1	6	19.3	43.9	29.8	-	0.8	5024	1	15.8	27.2	38.5	17.4	-	0.1

TABLE 4.19 (CONTINUED)

Geographic Area	All Holdings																
	Number of holders	Area In Hectares	Percent Area By Holding Size In Hectares							Number of parcels	Percent Parcels By Holding Size In Hectares						
			Under 0.10	0.10 to 0.50	0.51 to 1.00	1.01 to 2.00	2.01 to 5.00	5.01 to 10.0	Over 10.0		Under 0.10	0.10 to 0.50	0.51 to 1.00	1.01 to 2.00	2.01 to 5.00	5.01 to 10.0	Over 10.0
Anderacha	2577	672	0.3	19.2	35.7	33.9	10.9	-	-	2957	1.7	34.9	38.1	21.9	3.4	-	-
Yeki	5556	620	0.2	14.1	22	40.3	23.4	-	-	6255	0.8	23.4	30.8	32	13	-	-
Kaffa Zone	83067	23984	0.1	7.1	19.6	36	34.3	2.9	-	99727	1.2	18	28.2	32.4	19	1.1	-
Telo	5603	1196	0.1	4.2	15.7	38.4	39.8	1.8	-	6446	0.4	11	28.2	37.7	20.9	1.7	-
Chata	3672	988	0.1	8.9	22.7	41.7	24.5	2.1	-	4277	1.3	20.1	31.2	35.2	11.2	1.1	-
Decha	14564	4606	0.2	8.7	21.2	36.6	31.3	2	-	17170	1.3	25	29.4	29	14.9	0.4	-
Menjiwo	11752	2358	0.2	5.8	16.5	37.3	39.4	0.9	-	14011	0.8	13.9	29.3	33.6	21.9	0.5	-
Gimbo	6502	1669	0.2	7.4	18.6	32.8	38.3	2.8	-	7975	1.8	16.7	24.2	33.5	23	0.9	-
Gewata	6915	2026	0.1	4.8	16	32.2	41.6	5.2	-	8306	1.2	15.6	24.3	32	25.4	1.6	-
Chena	11506	2934	0.4	12.1	27.3	23.7	27.9	8.6	-	14537	3.1	24.3	29.7	23.2	16.7	3	-
Bita	6264	2399	-	4.2	17.3	38.1	37.5	2.9	-	7730	0.3	13.2	25.9	38.7	20.7	1.2	-
Gesha Daka	10624	3896	-	6.2	18.7	44.2	29.7	1.1	-	12554	0.3	15.1	28.1	39	17.1	0.5	-
Saylem	5665	1913	-	5.4	17.7	34.2	41	1.6	-	6721	0.5	16.6	29.6	32	20.8	0.6	-
Gamo Gofa Zone	120033	28668	0.3	12.6	23.2	32.5	24.9	5.6	1	159533	2.1	34.2	30.6	23.2	8.7	1	0.1
Arba Minch Zuria	9361	1417	0.5	18.6	23.4	42.9	14.6	-	-	11501	2.9	42.1	27.5	22.5	5	-	-
Boreda	5758	797	0.5	18.8	32.2	29.9	16.4	2.1	-	7645	1.9	36.1	34.4	21.2	6	0.4	-
Mirab Abaya	4042	614	0.4	30	29.8	27.3	12.6	-	-	4829	2.6	49.8	28	13.5	6.2	-	-
Chencha	6520	376	1.7	48.7	34.8	14.3	0.4	-	-	9585	6.4	56.9	29	7.2	0.6	-	-
Kemba	11928	6175	0.1	3.9	15.1	29.9	40.1	10.4	0.7	17869	0.7	15.2	27.8	31.7	21.1	3	0.6
Bonkie	11905	2539	0.1	12.1	29.5	25.6	32.7	-	-	15059	1	32.9	34.4	20.5	11.3	-	-
Dita	4733	226	0.5	39.4	48.4	9.6	2.1	-	-	6409	1.2	59.5	33.6	5.4	0.3	-	-
Daramalo	6010	836	0.8	24.8	30.6	34.1	9.7	-	-	7226	5.2	47	28.8	16.1	2.8	-	-
Kucha	14783	2180	0.3	22.4	30.3	29.8	16.5	0.7	-	17791	1.9	39	33.9	20.9	3.9	0.4	-
Gofa Zuria	21745	6995	0.2	7.6	16.9	37.7	22.4	11.7	3.6	31264	1.2	21.3	27.4	34.1	12.7	3.1	0.2
Zala	6702	2753	0.3	14.8	27.7	30.4	26.8	-	-	10446	2.7	32.5	32.3	22	10.5	-	-
Uba Deber Tsehay	5696	2716	0.2	9.1	24	38.9	23.1	4.8	-	8178	1.1	25.1	29.8	33.3	10.4	0.3	-
Melekoza	10850	1043	0.6	28.5	41.6	25.7	3.7	-	-	11731	2.9	43.9	35.6	15.6	2	-	-

TABLE 4.19 (CONTINUED)

Geographic Area	All Holdings																
	Number of holders	Area In Hectares	Percent Area By Holding Size In Hectares							Number of parcels	Percent Parcels By Holding Size In Hectares						
			Under 0.10	0.10 to 0.50	0.51 to 1.00	1.01 to 2.00	2.01 to 5.00	5.01 to 10.0	Over 10.0		Under 0.10	0.10 to 0.50	0.51 to 1.00	1.01 to 2.00	2.01 to 5.00	5.01 to 10.0	Over 10.0
Bench-Maji Zone	46181	8047	0.9	30.7	34.3	26.3	5.9	2	-	54058	4.4	48.7	30.3	14.4	1.8	0.4	-
Shewa Bench	9409	2030	0.7	26.8	30.3	31.6	8.1	2.5	-	10780	3.8	45.2	29.9	18.5	2.4	0.2	-
Bench	26423	4753	0.7	29.8	37.2	27	3	2.3	-	32249	3.2	46.3	33.5	15.3	1.1	0.5	-
Bero	267	14	2.8	75	22.1	-	-	-	-	273	9	79.4	11.6	-	-	-	-
Maji	1928	323	1.9	45.7	27.4	8.3	16.7	-	-	2072	9	65.3	20	4.5	1.3	-	-
Menit Goldia	3828	415	0.9	40.5	40.2	14.5	3.9	-	-	3888	2.7	58.3	28.5	8.8	1.6	-	-
Menit Shasha	2032	132	6.2	75.3	18.5	-	-	-	-	2081	17	76.1	6.9	-	-	-	-
Sheko	2295	380	1.3	22	24.7	27	25	-	-	2715	11.1	40.2	24.2	14.3	10.2	-	-
Yem Special Wereda Zone	4763	968	0.1	2	14.4	40.3	43.2	-	-	5616	0.7	5.9	24.6	44	24.9	-	-
Yem	4763	968	0.1	2	14.4	40.3	43.2	-	-	5616	0.7	5.9	24.6	44	24.9	-	-
Amaro Special Wereda Zone	9648	1982	0.2	16.1	22	35.2	26.5	-	-	12291	1.7	38.5	27.7	23.1	9	-	-
Amaro	9648	1982	0.2	16.1	22	35.2	26.5	-	-	12291	1.7	38.5	27.7	23.1	9	-	-
Burji Special Wereda Zone	5051	2407	0.2	3.9	14.7	38.5	42.7	-	-	8071	1.5	12.3	25.4	37.1	23.8	-	-
Burji	5051	2407	0.2	3.9	14.7	38.5	42.7	-	-	8071	1.5	12.3	25.4	37.1	23.8	-	-
Konso Special Wereda Zone	14310	7675	0.2	7.9	16.6	32.4	32.2	3.8	7	24216	1.8	20	24.1	31.6	20.3	0.8	1.4
Konso	14310	7675	0.2	7.9	16.6	32.4	32.2	3.8	7	24216	1.8	20	24.1	31.6	20.3	0.8	1.4
Derashe Special Wereda Zone	10512	2597	0.4	12.4	26.7	36.3	21.1	3.1	-	13672	2.2	26.8	28.8	28.2	12.6	1.3	-
Derashe	10512	2597	0.4	12.4	26.7	36.3	21.1	3.1	-	13672	2.2	26.8	28.8	28.2	12.6	1.3	-
Dawro Zone	39026	8329	0.4	11.6	18.5	33.3	29.9	5	1.3	43728	4	30.1	25.6	26.2	13	1.1	-
Mareka	5081	901	0.4	13.5	21.6	28	29.4	7.1	-	5220	5.7	34.9	26.8	21.1	10.8	0.8	-
Gena Boset	9046	1529	0.4	11.3	20.2	34.4	33.8	0.1	-	10305	1.9	26.5	29.9	27.7	13.9	0.2	-
Loma	12564	3034	0.4	10.4	13.8	32.2	33.4	6.3	3.5	14769	4.5	28.7	20	27.9	17.2	1.5	0.1
Isara	4694	1024	0.4	12	21.8	34.9	31	-	-	5016	4.5	29.8	27.7	26.5	11.6	-	-
Tocha	7640	1841	0.6	12.9	21.5	35.7	20.5	8.8	-	8419	4.3	34	27.9	24.4	7	2.5	-
Basketo Special Wereda Zone	6362	944	0.2	24.7	40.7	28.3	6	-	-	7297	1.5	43.7	36.8	15.7	2.4	-	-
Basketo	6362	944	0.2	24.7	40.7	28.3	6	-	-	7297	1.5	43.7	36.8	15.7	2.4	-	-
Konta Special Wereda Zone	10533	2227	0.5	13.6	20.7	34.7	26.5	4	-	11374	4.8	35.2	24.5	25.5	9.8	0.4	-
Konta	10533	2227	0.5	13.6	20.7	34.7	26.5	4	-	11374	4.8	35.2	24.5	25.5	9.8	0.4	-

TABLE 4.20. NUMBER OF HOLDERS, AREA OF HOLDING AND NUMBER OF PARCELS UNDER WOODLAND BY GEOGRAPHIC AREA AND SIZE OF HOLDING

RURAL HOLDINGS

Geographic Area	All Holdings																
	Number of holders	Area In Hectares	Percent Area By Holding Size In Hectares							Number of parcels	Percent Parcels By Holding Size In Hectares						
			Under 0.10	0.10 to 0.50	0.51 to 1.00	1.01 to 2.00	2.01 to 5.00	5.01 to 10.0	Over 10.0		Under 0.10	0.10 to 0.50	0.51 to 1.00	1.01 to 2.00	2.01 to 5.00	5.01 to 10.0	Over 10.0
SNNP Region	679469	44441	0.2	15.7	31	33.1	16.4	2.7	0.9	773439	1.2	32.1	34.8	24.2	7.3	0.4	-
Guraghe Zone	171835	14214	0.1	15.4	36.3	33.2	12.2	1.1	1.7	197928	0.9	30.6	37.7	24.1	6.3	0.4	0.1
Goro	8427	471	1	25	34.8	30.3	7.6	1.1	0.2	8781	3	36.7	24.3	22.5	11.3	1.9	0.3
Ezha	11773	900	-	18.8	44.5	29.6	7.1	-	-	13388	0.2	38.8	41.6	17	2.4	-	-
Kokir Gedebano Gutazer	5489	238	-	20.6	54.2	18.4	6.8	-	-	5737	-	31.7	42	19.3	7	-	-
Sodo	4624	211	-	19	20.1	23.9	26.8	10.3	-	5287	-	27	18.9	22.6	27.9	3.6	-
Meskanena Mareko	12703	445	-	20.8	40.1	35.4	3.7	-	-	14154	0.9	30.3	40.6	24.8	3.5	-	-
Selti	7166	394	-	9.1	42.3	40.4	8.2	-	-	8891	-	22	42.2	29.6	6.2	-	-
Gumer	29260	3113	-	10.6	37.8	37.3	14.1	0.1	-	36838	0.1	24	43.2	26.3	6.3	0.1	-
Cheha	17340	1580	0.5	32	40.1	15.9	11.6	-	-	19122	3.7	56.5	31.2	7.1	1.5	-	-
Enemorna Eaner	28717	3199	0.1	15.4	36	35.7	12.8	-	-	30140	1.5	37.6	36.6	21.2	3.2	-	-
Dalocha	10761	460	0.1	3.9	27.1	43.8	24.2	0.9	-	12422	0.3	8.8	30	44.1	16.2	0.6	-
Lanfro	4989	218	0.2	3.3	28.4	47.8	19.7	0.6	-	5235	0.4	8.4	33.7	44.8	12	0.6	-
Akililina Mohor	9432	1206	0.1	9.7	25.2	26.5	9.9	8.7	20	10374	0.7	27.4	40.8	23.4	5.7	0.7	1.2
Alicho Wuriro	15648	1284	-	13.3	36.9	41.3	7.8	0.8	-	21034	0.1	27.4	41.7	25.9	4.4	0.5	-
Endegagn	5507	496	-	9.6	29.5	39.1	21.1	0.7	-	6527	-	23.9	39.2	28.4	8.1	0.4	-
Hadiya Zone	109361	6144	0.1	9.2	26.2	43.3	18.5	2.7	0.1	124522	0.5	20.6	36	34.1	8.4	0.4	0.1
Misha (Konteb)	27815	1811	-	4.2	19.7	45.8	21.2	8.8	0.3	31835	-	12.1	32.2	40.5	13.8	1.2	0.2
Lemo	27240	1608	0.2	8.4	29.7	36.9	24.9	-	-	31337	0.7	21.3	42.3	29	6.8	-	-
Badawacho	23457	1495	0.1	11.7	30.2	47.1	11	-	-	25798	0.7	24.9	36	33.2	5.2	-	-
Soro	30849	1230	0.3	14.7	26.3	43.2	15.1	0.3	-	35552	0.4	24.6	33.7	33.6	7.3	0.4	-
Kembata Alaba Tembaro Zone	68362	3456	0.3	13.6	33.4	37.1	15.1	0.7	-	78633	0.7	27.4	35.9	28	7.7	0.3	-
Omo Sheleko	11651	561	0.1	10.7	30.2	36.7	22.4	-	-	13594	0.2	20.2	37.5	29.8	12.3	-	-
Angacha	14024	725	0.1	17.4	33.4	36	13.2	-	-	16289	0.9	37.9	35.3	23	2.9	-	-
Kedida Gamela	12347	520	0.2	27.5	43.4	22.5	6.3	-	-	13806	0.4	45.7	37.8	13	3.1	-	-
Alaba	16599	928	-	1.6	19.3	51.2	25.4	2.5	-	18852	0.4	4.7	26.5	50.5	16.6	1.3	-
Kacha Bira	13742	721	0.8	17.5	46.6	30.8	4.3	-	-	16091	1.3	33.9	44.5	18.3	2	-	-
Sidama Zone	121512	6333	0.4	26.7	34.8	26.7	11.3	-	-	137443	2.3	45.8	33.9	13.9	4.2	-	-
Shebedino	34300	1272	0.7	36.1	43.6	14.3	5.4	-	-	37668	2.5	53.9	36.4	6.6	0.7	-	-

TABLE 4.20 (CONTINUED)

Geographic Area	All Holdings																
	Number of holders	Area In Hectares	Percent Area By Holding Size In Hectares							Number of parcels	Percent Parcels By Holding Size In Hectares						
			Under 0.10	0.10 to 0.50	0.51 to 1.00	1.01 to 2.00	2.01 to 5.00	5.01 to 10.0	Over 10.0		Under 0.10	0.10 to 0.50	0.51 to 1.00	1.01 to 2.00	2.01 to 5.00	5.01 to 10.0	Over 10.0
Awasa	10642	410	0.6	27.9	26.2	15	30.4	-	-	11410	0.7	41	34	13.6	10.7	-	-
Arbegona	11745	846	0.3	28.4	22	40.8	8.5	-	-	13031	2.1	49	26.6	19.7	2.7	-	-
Dale	15538	589	0.5	43.7	24.7	21.2	9.9	-	-	17247	3.3	56.4	24.5	12	3.8	-	-
Aleta Wendo	12535	704	0.7	19	28	36.9	15.5	-	-	15236	3	40.3	31.4	17.7	7.5	-	-
Dara	5929	198	1.2	24.9	22	36.8	15.1	-	-	6620	4.4	45.3	23.8	20.4	6.1	-	-
Hula	20829	1541	0.1	19.6	44	23.7	12.6	-	-	25510	1	33.1	43.7	16.6	5.5	-	-
Bensa	8554	636	0.2	20.9	40.1	38.7	0.2	-	-	9280	3	39.7	37.7	19.2	0.3	-	-
Aroresa	1439	137	-	3.1	25	26.7	45.1	-	-	1439	-	40.6	22.9	20.3	16.1	-	-
Gedio Zone	13148	829	1	25.4	20.5	19.6	17.6	15.9	-	14709	5.6	47	25.3	14.8	7.1	0.2	-
Wenago	2888	88	5.8	63.9	17.5	9.5	3.3	-	-	3110	16	64.4	12.3	3.8	3.5	-	-
Yirgachefe	981	27	2.1	64.7	21.3	12	-	-	-	1026	9.7	64.2	19.8	6.4	-	-	-
Kochera	3193	130	0.8	18.7	17.9	29.5	33.2	-	-	3409	1.5	29.5	32.4	28.3	8.2	-	-
Bule	6086	584	0.3	19.3	21.5	19.2	17.2	22.6	-	7165	2.5	45.2	28.4	14.3	9.1	0.5	-
Wolayita Zone	103524	6443	0.1	19.1	34.6	31	13.4	1.8	0.1	116357	0.8	39.4	36.3	19	4.6	-	-
Sodo Zuria	19497	1400	-	13	34.1	36.9	16.1	-	-	23514	-	27.5	39.5	24.7	8.4	-	-
Boloso Sore	24973	1090	0.1	32.7	38.8	25.5	2.9	-	-	25194	0.9	57.7	32.7	8.1	0.6	-	-
Damot Gale	24863	1660	0.1	21.1	38.3	31	9.5	-	-	28910	0.6	41	38.7	18	1.8	-	-
Damot Wayde	11560	844	0.3	15.6	30.1	28.3	25.8	-	-	13194	2.3	38.5	33.1	19	7.1	-	-
Kindo Koysha	11727	878	0.2	14.8	30.8	31.2	9.3	13.3	0.5	13644	0.6	32.1	36.3	23.5	6.7	0.4	0.3
Offa	6759	319	0.1	18.5	31.7	27.3	22.4	-	-	7242	1	36.8	34.7	23.2	4.4	-	-
Humbo	4146	252	0.5	9.8	25.9	34.3	29.5	-	-	4659	0.6	18.3	35.6	34.7	10.9	-	-
South Omo Zone	4067	455	-	8.6	19.5	24.9	47	-	-	4371	0.3	27.2	35.5	23.6	13.5	-	-
Selamago	-	-	-	-	-	-	-	-	-	-	-	-	-	-	-	-	-
Bako Gazer	1138	120	-	6.2	12.1	31.1	50.6	-	-	1237	-	6.4	33.2	34.2	26.2	-	-
Gelila	2741	206	-	15.3	33.2	34.8	16.7	-	-	2946	0.4	37.4	37.5	20.1	4.6	-	-
Hamer	*	*	*	*	*	*	*	*	*	*	*	*	*	*	*	*	*
Kuraz*	-	-	-	-	-	-	-	-	-	-	-	-	-	-	-	-	-
Bena Tsemay	76	*	*	*	*	*	*	*	*	76	-	9.6	48.8	22.4	19.2	-	-
Sheka Zone	3267	170	0.7	5.8	27.5	40.2	25.8	-	-	3608	3	10.3	31.1	41.2	14.4	-	-
Masha	321	50	-	1.6	15.1	28	55.4	-	-	321	-	8	18.7	24.8	48.5	-	-

TABLE 4.20 (CONTINUED)

Geographic Area	All Holdings																
	Number of holders	Area In Hectares	Percent Area By Holding Size In Hectares							Number of parcels	Percent Parcels By Holding Size In Hectares						
			Under 0.10	0.10 to 0.50	0.51 to 1.00	1.01 to 2.00	2.01 to 5.00	5.01 to 10.0	Over 10.0		Under 0.10	0.10 to 0.50	0.51 to 1.00	1.01 to 2.00	2.01 to 5.00	5.01 to 10.0	Over 10.0
Anderacha	150	5	-	35.6	20.6	42.3	1.6	-	-	155	-	11.8	59.8	25.5	2.9	-	-
Yeki	2796	116	1	6.4	33.1	45.4	14.1	-	-	3131	3.4	10.4	31	43.7	11.5	-	-
Kaffa Zone	18255	1322	0.1	3.3	13.5	33.5	43.6	6	-	20067	0.6	7.8	19.4	40.8	29	2.6	-
Telo	1910	137	-	1.9	20.4	47.3	23.7	6.6	-	2269	-	6.3	18.5	47.9	24.8	2.4	-
Chata	554	28	-	7.6	14.1	48.6	29.7	-	-	563	-	14.6	28.7	40.2	16.5	-	-
Decha	2600	175	-	2.5	23.5	39.9	34.2	-	-	2785	-	7.4	28	44.6	20.1	-	-
Menjiwo	2248	65	0.1	3.7	7	51.3	32.2	5.7	-	2525	1	4.8	11.4	50.4	30.8	1.7	-
Gimbo	1410	67	0.1	3.7	6.9	24	64.4	0.9	-	1524	1	7.5	14.9	26.7	48.2	1.8	-
Gewata	1672	182	-	0.6	4.7	22.5	53.4	18.7	-	1900	0.6	4.3	14.1	33.5	44.3	3.1	-
Chena	3691	233	0.2	10.1	10.6	31.9	40.4	6.8	-	4157	1.5	15.4	18.9	37.4	20.5	6.3	-
Bita	1528	69	-	1.9	16.1	60.4	19.3	2.3	-	1577	-	3.2	22.7	44.6	27.8	1.8	-
Gesha Daka	2328	332	-	0.9	14.3	24.8	55.7	4.3	-	2452	-	3.6	21.9	39.4	33.4	1.7	-
Saylem	314	34	-	1.3	12.8	20.3	65.6	-	-	314	-	10.3	19.7	26	44.1	-	-
Gamo Gofa Zone	27833	2347	0.2	10.3	21.1	31.1	22.1	8.5	6.7	32856	1.5	32.5	32.4	24.9	7.6	1	0.2
Arba Minch Zuria	2440	54	0.5	36.2	43.4	15.6	4.2	-	-	2586	3.2	43.5	36.6	13.5	3.1	-	-
Boreda	1453	128	0.8	3.3	40.2	37.9	17.8	-	-	1761	1.6	15.1	40.2	37.6	5.6	-	-
Mirab Abaya	135	4	6.4	60.1	17.3	16.3	-	-	-	135	7.2	58.6	24.7	9.5	-	-	-
Chencha	2712	58	5.3	54.2	30.7	6.9	3	-	-	3744	7.8	61.7	22.5	5.6	2.4	-	-
Kemba	4338	754	-	2.5	4	36.3	34.2	2	20.9	5288	0.5	12.3	19.9	39.7	24.1	2.4	1.2
Bonkie	4470	184	-	17.3	39.8	29.9	13	-	-	5197	-	27.7	38.9	27.3	6.1	-	-
Dita	2842	79	-	43.4	46.7	9.8	-	-	-	3286	-	58.2	36.6	5.3	-	-	-
Daramalo	1553	60	0.4	17.7	46	16.9	19.1	-	-	1777	2.6	41.1	41	11.8	3.6	-	-
Kucha	1767	99	-	22.3	47.5	17.5	8.7	4.1	-	1809	-	28.3	39.2	24.7	5.8	1.9	-
Gofa Zuria	3886	733	-	6.5	19.7	33.2	16.1	24.5	-	4961	-	19.8	32.2	38.2	6.4	3.4	-
Zala	183	*	*	*	*	*	*	*	*	202	-	6.1	11.1	42.9	39.9	-	-
Uba Deber Tsehay	261	30	-	20.2	64.7	15.1	-	-	-	261	-	43.4	41	15.6	-	-	-
Melekoza	1791	100	-	12.7	19.3	35.9	32.1	-	-	1850	-	29.9	36.3	30.7	3.2	-	-

TABLE 4.20 (CONTINUED)

Geographic Area	All Holdings																
	Number of holders	Area In Hectares	Percent Area By Holding Size In Hectares							Number of parcels	Percent Parcels By Holding Size In Hectares						
			Under 0.10	0.10 to 0.50	0.51 to 1.00	1.01 to 2.00	2.01 to 5.00	5.01 to 10.0	Over 10.0		Under 0.10	0.10 to 0.50	0.51 to 1.00	1.01 to 2.00	2.01 to 5.00	5.01 to 10.0	Over 10.0
Bench-Maji Zone	10218	460	0.9	22.2	17.9	24.7	7.9	26.4	-	11655	3.4	41.6	33.1	16.3	3.9	1.6	-
Shewa Bench	1837	*	*	*	*	*	*	*	*	1907	9.7	47.2	24.6	11	6.6	1	-
Bench	7385	221	1.1	36.5	30.7	30	1.3	0.5	-	8645	2.1	41.5	35.9	16.2	2.3	2	-
Bero	-	-	-	-	-	-	-	-	-	-	-	-	-	-	-	-	-
Maji	-	-	-	-	-	-	-	-	-	-	-	-	-	-	-	-	-
Menit Goldia	400	*	*	*	*	*	*	*	*	435	3.1	28.8	11.9	40.3	15.9	-	-
Menit Shasha	44	2	-	100	-	-	-	-	-	44	-	100	-	-	-	-	-
Sheko	552	27	0.3	7.3	18.6	60.4	13.5	-	-	625	2.7	31	37.8	18.8	9.7	-	-
Yem Special Wereda Zone	1718	85	-	4.3	12.7	30.7	51.8	0.5	-	1853	-	6.4	19.9	37.5	35.2	1	-
Yem	1718	85	-	4.3	12.7	30.7	51.8	0.5	-	1853	-	6.4	19.9	37.5	35.2	1	-
Amaro Special Wereda Zone	917	77	-	2.2	23.7	74.1	-	-	-	917	-	14.9	40	45.1	-	-	-
Amaro	917	77	-	2.2	23.7	74.1	-	-	-	917	-	14.9	40	45.1	-	-	-
Burji Special Wereda Zone	114	1	-	-	83.8	13.2	2.2	-	-	114	-	-	61.3	20.9	17.8	-	-
Burji	114	1	-	-	83.8	13.2	2.2	-	-	114	-	-	61.3	20.9	17.8	-	-
Konso Special Wereda Zone	641	316	-	-	4.5	29.6	65.9	-	-	794	-	-	9.3	56.1	34.6	-	-
Konso	641	316	-	-	4.5	29.6	65.9	-	-	794	-	-	9.3	56.1	34.6	-	-
Derashe Special Wereda Zone	552	19	-	24.5	6	63.2	6.3	-	-	574	-	39.4	13.8	29.3	17.7	-	-
Derashe	552	19	-	24.5	6	63.2	6.3	-	-	574	-	39.4	13.8	29.3	17.7	-	-
Dawro Zone	20325	1589	0.2	7.5	17.2	32	31	12.2	-	22989	0.8	19.3	25.9	34.8	18.2	1	-
Mareka	5016	319	0.1	11.8	26	38.6	22.9	0.6	-	5373	0.8	28.6	29.4	30.8	10	0.4	-
Gena Boset	4208	156	0.4	6.6	23	37.5	32.5	-	-	4714	1	12.7	28.6	35.8	21.6	0.3	-
Loma	4322	490	-	3	5.1	21.3	32.5	38.1	-	5126	0.4	12.6	16.2	41.4	26.3	3.1	-
Isara	3378	417	-	7.8	21.4	32.7	38.1	-	-	3834	0.7	19.6	29.6	33	17.1	-	-
Tocha	3401	207	0.6	11.3	19.2	41.9	24.1	2.9	-	3942	0.9	23.2	27.1	32.1	15.7	1.1	-
Basketo Special Wereda Zone	1265	69	0.1	21.5	51.6	24.4	2.4	-	-	1290	0.9	40.1	37.7	19.3	2.1	-	-
Basketo	1265	69	0.1	21.5	51.6	24.4	2.4	-	-	1290	0.9	40.1	37.7	19.3	2.1	-	-
Konta Special Wereda Zone	2554	112	-	11.5	12.2	30.4	29.6	16.3	-	2760	0.7	27.5	27.5	31.2	11.7	1.4	-
Konta	2554	112	-	11.5	12.2	30.4	29.6	16.3	-	2760	0.7	27.5	27.5	31.2	11.7	1.4	-

TABLE 4.21. NUMBER OF HOLDERS, AREA OF HOLDING AND NUMBER OF PARCELS UNDER OTHER LAND BY GEOGRAPHIC AREA AND SIZE OF HOLDING

RURAL HOLDINGS

Geographic Area	All Holdings																
	Number of holders	Area In Hectares	Percent Area By Holding Size In Hectares							Number of parcels	Percent Parcels By Holding Size In Hectares						
			Under 0.10	0.10 to 0.50	0.51 to 1.00	1.01 to 2.00	2.01 to 5.00	5.01 to 10.0	Over 10.0		Under 0.10	0.10 to 0.50	0.51 to 1.00	1.01 to 2.00	2.01 to 5.00	5.01 to 10.0	Over 10.0
SNNP Region	2339130	55710	3.3	28.9	27	24.6	11.8	2.2	2.2	2451049	8.3	45.6	26.3	15.3	4.2	0.2	-
Guraghe Zone	358233	11014	1.7	23	27.7	24.9	10	3.8	8.9	366935	5	40.3	31.6	18.5	4.3	0.3	0.2
Goro	21499	387	7.1	25.9	22.1	23.4	18.8	2.2	0.6	21797	13	34.9	19.1	20.2	11.9	0.9	0.1
Ezha	19278	554	1.7	41.8	36.5	17.4	2.6	-	-	19727	3.2	53.6	32.2	9.7	1.2	-	-
Kokir Gedebano Gutazer	17263	483	1.6	36.6	31	20	10.9	-	-	17957	3.9	45.9	29.7	14.8	5.6	-	-
Sodo	23808	906	2.5	25.4	24.4	25	18.5	4.3	-	24518	6.2	37.9	24.9	20.9	9.3	0.9	-
Meskanena Mareko	47198	952	2.5	30.9	36	27.8	2.9	-	-	48028	5.3	44.8	33.2	15	1.7	-	-
Selti	27300	889	1.2	27.8	37.9	28.2	4.9	-	-	27736	3.3	43	35.3	16.4	2	-	-
Gumer	36688	1142	0.9	20.5	37.5	29.6	11.4	0.1	-	37807	2.3	33.7	39.9	19.9	4	0.1	-
Cheha	27101	488	6.6	50.5	28.2	12.6	2.1	-	-	27394	12.9	59.6	21.6	5	0.8	-	-
Enemorna Eaner	40633	1072	1.2	26.4	28.6	29.7	14.2	-	-	41024	4.3	46.5	31.1	16.1	2.2	-	-
Dalocha	28336	1013	0.7	7.9	24.1	41.8	22.9	2.7	-	29515	2.5	18.1	32.7	37.6	8.8	0.3	-
Lanfro	20910	489	0.8	10.3	25.5	38.9	23.8	0.7	-	21325	1.7	25.8	35.1	29.9	7.4	0.2	-
Akililina Mohor	17458	*	*	*	*	*	*	*	*	18113	4.5	41.9	31.6	14.1	3.3	1.7	2.9
Alicho Wuriro	19965	666	1.3	25	36.6	30.8	6.2	0.2	-	20913	3.1	37.6	37.6	19.4	2.1	0.1	-
Endegagn	10797	225	1.5	27.2	40.8	23.8	6.4	0.4	-	11080	4	37.1	34.1	20.8	3.9	0.1	-
Hadiya Zone	203987	4998	1	19.1	28.6	33.5	17.5	0.3	0.1	213028	2.2	31.8	34.3	25.3	6.2	0.2	-
Misha (Konteb)	54435	1556	0.7	13.9	23	31.6	30.1	0.5	0.2	57670	2	25.9	31.4	29.6	10.6	0.4	0.1
Lemo	55969	1219	1.2	23	37.5	29.4	8.8	0.1	-	58180	2.3	35	38.6	20.1	3.9	0.1	-
Badawacho	35759	1059	1.1	19.5	29.7	37.7	12	-	-	36454	2.8	33.3	34.8	25.4	3.7	-	-
Soro	57824	1163	1	21.8	25.8	36.6	14.6	0.3	-	60724	1.9	33.5	32.7	26	5.7	0.2	-
Kembata Alaba Tembaro Zone	146419	3484	1.7	22.3	32.4	31.7	11.5	0.4	-	152017	3.7	37.1	33.6	21	4.5	0.1	-
Omo Sheleko	25996	706	1.2	20.7	36.4	29.5	12.2	-	-	26971	3.6	37.2	35.2	18.7	5.4	-	-
Angacha	28124	540	2.3	36.2	35.2	22.9	3.4	-	-	29805	4.6	48.2	30.4	15.1	1.7	-	-
Kedida Gamela	24896	467	2.7	36.5	38	17.2	5.6	-	-	25201	5.7	52.8	29.7	9.8	2.1	-	-
Alaba	44993	1273	1.1	8	24.1	45.5	20.2	1.1	-	47048	1.8	17.7	35.5	35.9	8.7	0.4	-
Kacha Bira	22409	498	2.3	32.7	39.6	22.9	2.5	-	-	22991	4.3	44.8	36.7	13	1.3	-	-
Sidama Zone	480214	6880	5.2	47.5	27	15.3	5.1	-	-	516685	9.8	60.5	21.3	6.9	1.5	-	-
Shebedino	105055	1522	3.8	43.8	33.3	16.3	2.9	-	-	119662	7.3	62.5	24.5	4.6	1	-	-

TABLE 4.21 (CONTINUED)

Geographic Area	All Holdings																
	Number of holders	Area In Hectares	Percent Area By Holding Size In Hectares							Number of parcels	Percent Parcels By Holding Size In Hectares						
			Under 0.10	0.10 to 0.50	0.51 to 1.00	1.01 to 2.00	2.01 to 5.00	5.01 to 10.0	Over 10.0		Under 0.10	0.10 to 0.50	0.51 to 1.00	1.01 to 2.00	2.01 to 5.00	5.01 to 10.0	Over 10.0
Awasa	61720	1246	5.9	44.9	24.6	13.1	11.4	0.1	-	66918	11.3	54.9	21.9	8.9	2.8	0.3	-
Arbegona	34798	269	8.3	51.4	22.1	14.2	4	-	-	37569	10.4	57.8	19.5	10.4	2	-	-
Dale	70374	822	6.7	62.5	24.4	4.5	2	-	-	71510	12.2	69.7	13.9	3.4	0.8	-	-
Aleta Wendo	62097	909	4.5	50.1	22.2	15.3	8	-	-	65364	9.7	62.6	19.1	7.5	1.2	-	-
Dara	29543	362	14.2	64.5	12.9	7.5	0.9	-	-	30609	21.2	60.5	11.3	6	1	-	-
Hula	45518	822	1.4	32	33.6	28.1	4.9	-	-	50710	3.7	48.5	32.8	11.7	3.2	-	-
Bensa	44239	477	4.1	54.1	30	10.8	1	-	-	46531	7.8	63.1	22.7	6.2	0.2	-	-
Aroresa	26872	453	5.3	39.9	25.6	26.1	3.1	-	-	27812	11.1	58.1	20	9.3	1.4	-	-
Gedio Zone	134169	1479	15.9	48.5	21.4	11.1	3.1	0.1	-	136575	26.1	52.4	14.7	5.7	1.2	-	-
Wenago	41157	352	28	56.6	11	2	2.5	-	-	41786	40.4	51.1	6.7	1	0.9	-	-
Yirgachefe	31373	323	21.7	57.7	17.3	2.1	1.3	-	-	31869	30.8	58	9.3	1.5	0.5	-	-
Kochera	41672	505	7.3	38.6	31.2	19.7	3.2	-	-	42261	12.3	48.1	25.7	12.3	1.5	-	-
Bule	19967	299	9.8	45.6	21.5	17.1	5.6	0.4	-	20660	18.1	55	16.7	7.9	2.3	0.2	-
Wolayita Zone	249820	6339	3.1	34	31	24.2	7.4	0.4	-	255530	7.9	51.7	26	11.7	2.6	0.1	-
Sodo Zuria	36383	963	2.5	29.7	29.2	24.9	13.6	-	-	37206	6.9	43.1	30.4	15.5	4.1	-	-
Boloso Sore	57028	1219	4.5	46.3	30.5	17.1	1.6	-	-	57817	10.1	62.2	21.5	5.7	0.5	-	-
Damot Gale	42931	993	3.1	38.8	36.4	18.4	3.3	-	-	43294	6.6	53.1	28.6	10.8	0.9	-	-
Damot Wayde	32618	773	3.5	33.7	33.3	22.5	6.9	0.1	-	33009	8.1	47.6	27.2	13.8	3.2	0.1	-
Kindo Koysha	34662	980	2.4	32.7	36.1	21.5	6.4	0.7	0.2	36568	7.5	52.9	24.7	12	2.6	0.1	0.1
Offa	27559	743	2.9	30.2	25.6	37.8	3.4	-	-	28645	8.5	54.4	23.8	11.7	1.7	-	-
Humbo	18639	668	1.5	16.5	22.2	35.4	21.8	2.6	-	18990	4.9	33.9	28.9	20.4	10.7	1.2	-
South Omo Zone	71566	2054	4.7	32.2	31.2	25.2	6.7	0.1	-	75436	10.6	42.6	28.8	15	3	-	-
Selamago	3804	72	37.3	35.4	17.8	8.5	1	-	-	3923	32.5	43.3	17.9	6	0.4	-	-
Bako Gazer	39966	771	5.8	35.6	32.4	23.1	3.1	-	-	41946	12.6	43.9	28.2	13.7	1.7	-	-
Gelila	11229	189	3.4	50.2	33.9	10.2	2.3	-	-	11308	7.8	56.3	26.5	8.1	1.4	-	-
Hamer	8395	743	2.1	25.1	32.2	28.7	11.9	0.1	-	9034	3.6	28.2	33.8	23.8	10.5	0.1	-
Kuraz*	-	-	-	-	-	-	-	-	-	-	-	-	-	-	-	-	-
Bena Tsemay	8172	280	1.6	28.6	26.6	35.8	7.1	0.4	-	9225	2.7	33.8	34.2	24.3	4.9	0.2	-
Sheka Zone	30179	930	2.9	24.3	30.2	30.4	12.4	-	-	32057	5.9	37.3	30.3	20.3	6.2	-	-
Masha	5520	168	2.1	16.6	24.1	37.4	19.6	-	0.1	5688	4.8	26.2	28.7	28.4	11.9	-	0.1

TABLE 4.21 (CONTINUED)

Geographic Area	All Holdings																
	Number of holders	Area In Hectares	Percent Area By Holding Size In Hectares							Number of parcels	Percent Parcels By Holding Size In Hectares						
			Under 0.10	0.10 to 0.50	0.51 to 1.00	1.01 to 2.00	2.01 to 5.00	5.01 to 10.0	Over 10.0		Under 0.10	0.10 to 0.50	0.51 to 1.00	1.01 to 2.00	2.01 to 5.00	5.01 to 10.0	Over 10.0
Anderacha	3591	58	3.9	31.6	38.5	22	4	-	-	3630	6.8	43.2	33.4	14.5	2.1	-	-
Yeki	21068	703	2.9	25.5	30.9	29.4	11.3	-	-	22739	6	39.1	30.2	19.3	5.4	-	-
Kaffa Zone	136268	3744	3.7	16.5	22.7	31.6	23.5	2.1	-	139486	7.5	26.6	27.1	26.5	11.8	0.6	-
Telo	11369	392	1.2	11.5	28	35.6	22.9	0.8	-	11556	3.4	20.2	32	31.6	12.2	0.6	-
Chata	5832	115	3.9	20.6	28.3	30	16.1	1.1	-	5970	8.5	29.3	29.6	25.8	6.6	0.3	-
Decha	21455	368	4.6	27.9	28.6	25.7	12.7	0.5	-	21767	6.4	35.2	27.8	22.8	7.5	0.4	-
Menjiwo	17816	465	1.7	12.9	22.8	35.6	26.3	0.7	-	18075	3.6	20.6	29.5	31.4	14.6	0.4	-
Gimbo	13145	298	5.1	18.4	18.5	30.1	27.2	0.7	-	13211	9.5	27.3	23.9	26.4	12.6	0.3	-
Gewata	10624	400	2.9	9.9	14.4	27.6	41.1	4	-	11189	7.7	21.2	23.1	27.3	19.6	1.1	-
Chena	24504	701	6.8	22.5	23.3	27	16.8	3.6	-	25394	13.6	33	24.7	18.5	9.1	1.2	-
Bita	10753	361	2.6	12.9	22.8	30	27.2	4.7	-	11149	6.2	23.4	27.8	27.8	14.1	0.8	-
Gesha Daka	13592	392	3.6	14	22.9	36.4	21.2	1.9	-	13783	5.9	22	27.4	33	11.4	0.3	-
Saylem	7178	252	2.1	12.2	19.1	43.4	22.9	0.3	-	7391	5	22.5	27.5	30	14.6	0.4	-
Gamo Gofa Zone	238173	7927	2.7	28.7	24.4	22.2	13.8	5.9	2.3	254496	7.7	46.5	25.3	15.3	4.6	0.4	0.1
Arba Minch Zuria	24880	626	6.1	34.3	23.1	29.7	6.8	-	-	26671	12.8	46.8	21.5	15.7	3.2	-	-
Boreda	10143	278	3	32.5	30.7	22.8	10.3	0.8	-	10537	6.5	43.3	28.1	16.8	4.9	0.5	-
Mirab Abaya	10112	217	6.6	45.4	26.6	15.9	5.4	-	-	10873	12.4	49.1	24.5	11.2	2.9	-	-
Chencha	19065	381	8.9	62.4	24.6	3.5	0.5	-	-	19898	17.1	65.1	15	2.4	0.4	-	-
Kemba	22997	1348	0.5	13.1	18.6	29.9	29.8	7.8	0.2	26149	2.5	30.9	27.4	24.8	13.1	1	0.4
Bonkie	23413	636	1.7	38.8	35.5	16.6	7.4	-	-	25503	3.5	48	28.9	14.5	5.2	-	-
Dita	12686	262	4.2	63.4	26	6.3	0.1	-	-	16061	8	65.1	22.3	4.6	0.1	-	-
Daramalo	11109	223	4.7	54.1	28.4	10.1	2.8	-	-	12348	7.8	60.1	22.4	8.1	1.5	-	-
Kucha	24846	844	2	31.6	41.7	19.8	4.5	0.4	-	25413	5.3	46.2	31.7	14.5	2.1	0.3	-
Gofa Zuria	37391	1536	1.9	20.9	19.4	34.9	16.3	2.2	4.5	38523	6.7	33.5	25.5	25.5	7.7	0.9	0.3
Zala	8884	295	3	33.8	31.7	19.4	12.2	-	-	9013	7.7	45.6	27.3	14.4	5.1	-	-
Uba Deber Tsehay	9781	283	2.2	23.7	27.8	32	14.1	0.1	-	10023	6.2	44.4	24.1	20.4	4.7	0.3	-
Melekoza	22865	*	*	*	*	*	*	*	*	23485	7.8	50.1	27.2	11.2	2.1	1.3	0.3

TABLE 4.21 (CONTINUED)

Geographic Area	All Holdings																
	Number of holders	Area In Hectares	Percent Area By Holding Size In Hectares							Number of parcels	Percent Parcels By Holding Size In Hectares						
			Under 0.10	0.10 to 0.50	0.51 to 1.00	1.01 to 2.00	2.01 to 5.00	5.01 to 10.0	Over 10.0		Under 0.10	0.10 to 0.50	0.51 to 1.00	1.01 to 2.00	2.01 to 5.00	5.01 to 10.0	Over 10.0
Bench-Maji Zone	97505	1822	7.8	46.6	28.3	14.3	2.7	0.3	-	101669	14.3	54.7	21.4	8.2	1.2	0.2	-
Shewa Bench	19099	365	6.4	48.8	28.5	12.8	3.5	-	-	19226	11.7	55.4	22.1	9.5	1.3	0.1	-
Bench	46303	935	6.5	42.8	31.3	17.8	1.2	0.6	-	49101	12.3	52.7	24.6	9.4	0.8	0.4	-
Bero	1217	8	26.2	66.6	7.3	-	-	-	-	1280	32.3	64	3.7	-	-	-	-
Maji	4760	47	15.3	60.9	18.1	4.9	0.8	-	-	4835	21.7	61.2	13.3	3.3	0.5	-	-
Menit Goldia	10349	184	6.2	55.4	30.2	7.1	1	-	-	10698	9	59.7	22.9	7.4	1.1	-	-
Menit Shasha	6041	74	27.7	64.8	6.8	0.7	-	-	-	6110	35.3	59.8	4.7	0.2	-	-	-
Sheko	9736	208	8.4	41.3	24.1	15.2	10.9	0.1	-	10419	16.6	51	19.2	8.9	4.2	0.1	-
Yem Special Wereda Zone	14581	351	1.5	7.7	17.2	43.6	29.7	0.2	-	15992	2.5	12.6	24.9	41.3	18.5	0.2	-
Yem	14581	351	1.5	7.7	17.2	43.6	29.7	0.2	-	15992	2.5	12.6	24.9	41.3	18.5	0.2	-
Amaro Special Wereda Zone	22167	299	2.7	40.3	34.4	17.2	5.5	-	-	27965	5.2	49.9	27.7	13.9	3.3	-	-
Amaro	22167	299	2.7	40.3	34.4	17.2	5.5	-	-	27965	5.2	49.9	27.7	13.9	3.3	-	-
Burji Special Wereda Zone	7399	201	1.3	10.9	17.1	35.5	35.3	-	-	8396	4.4	21.4	29.1	30.7	14.4	-	-
Burji	7399	201	1.3	10.9	17.1	35.5	35.3	-	-	8396	4.4	21.4	29.1	30.7	14.4	-	-
Konso Special Wereda Zone	31488	748	3.2	22	22.8	26.9	16.4	8.4	0.2	33427	6.1	34.9	26.3	21.8	9.9	0.8	0.2
Konso	31488	748	3.2	22	22.8	26.9	16.4	8.4	0.2	33427	6.1	34.9	26.3	21.8	9.9	0.8	0.2
Derashe Special Wereda Zone	20327	797	2	16.5	19.7	31.9	25.5	4.4	-	22535	5.9	29.9	24.9	25.2	13	1.1	-
Derashe	20327	797	2	16.5	19.7	31.9	25.5	4.4	-	22535	5.9	29.9	24.9	25.2	13	1.1	-
Dawro Zone	71501	2163	3.9	21.2	20.1	27.1	21	5.6	1.2	73415	10.5	37.7	23.4	19.7	8.1	0.5	0.1
Mareka	16249	416	5.8	28.2	22	30.6	13.1	0.3	-	16481	13.4	40.7	24.1	16.6	5	0.3	-
Gena Boset	13060	472	1.9	17.1	25	29.1	26.9	-	-	13327	5.3	31.5	27.5	25.2	10.6	-	-
Loma	17967	671	2.8	17.3	12.7	24.1	22.6	16.6	4	18911	8.4	35.4	20.1	22	12.5	1.2	0.3
Isara	10114	288	4.1	23.9	23.9	29.3	18.9	-	-	10373	12.1	40.1	23.8	17.2	6.8	-	-
Tocha	14112	316	6.3	24.3	22.8	23.6	20.6	2.4	-	14323	13.7	41.5	22.8	16.9	4.5	0.7	-
Basketo Special Wereda Zone	9507	201	2.1	39.8	35.1	19.2	3.8	-	-	9568	5.2	52.7	30.5	10.5	1.2	-	-
Basketo	9507	201	2.1	39.8	35.1	19.2	3.8	-	-	9568	5.2	52.7	30.5	10.5	1.2	-	-
Konta Special Wereda Zone	15627	279	5	27.1	22.4	25.8	19.3	0.4	-	15837	8.9	38.7	22.9	20.9	8.4	0.3	-
Konta	15627	279	5	27.1	22.4	25.8	19.3	0.4	-	15837	8.9	38.7	22.9	20.9	8.4	0.3	-

TABLE 4.22. NUMBER OF HOLDERS AND AREA OF HOLDING BY TYPE OF CROP AND SIZE OF HOLDING

BOTH RURAL AND URBAN HOLDINGS

Type of Crop	Number Of Holders Reporting	All Area In Hectare	Area By Size Of Holdings (In Hectare)						
			Under 0.10	0.1 - 0.50	0.51 - 1.00	1.01 - 2.00	2.01 - 5.00	5.01 - 10	Over 10
Total Cropland	2427338	1085248	23059	345153	331630	270172	96553	11788	6894
Temporary Crops	2227399	799863	9032	203120	256084	231617	85942	9308	4758
Grain Crops	1956150	710096	5492	166465	230548	215058	80774	8143	3616
Cereals	1773719	587180	4007	134409	191720	179783	67876	6563	2822
Barley	563569	69184	838	24227	22477	15560	4307	789	*
Maize	931102	196710	1686	43584	62389	60867	24800	2640	745
Millet	48040	4670	13	517	1352	1721	909	*	*
Oats/'Aja'	15895	629	9	204	151	184	79	*	-
Rice	310	*	-	*	*	*	-	-	-
Sorghum	534978	84957	649	18729	27001	25934	11712	854	*
Teff	578828	136202	436	25734	43335	46100	18094	1874	630
Wheat	486574	94788	375	21412	35006	29393	7974	*	283
Pulses	958890	109570	1143	28297	34798	31632	11584	1497	*
Chick Peas	38907	5222	33	758	1199	1672	1320	*	*
Fenugreek	11805	198	3	50	73	63	*	-	-
Field Peas	231496	28289	131	5900	9570	9305	2941	*	*
Gibto	640	*	*	-	*	*	-	-	-
Haricot beans	417889	27025	500	9871	8272	5818	2132	*	*
Horse beans	491037	47407	457	11513	15262	14288	4931	657	*
Soya beans	2822	81	7	26	*	27	*	-	-
Lentils	18864	751	11	124	249	240	115	*	*
Vetch	3854	462	*	44	116	181	88	*	*
Other Pulses	1155	*	*	*	*	*	*	-	-
Oilseeds	80364	3375	45	690	1169	1153	304	*	*
Groundnuts	5857	522	*	163	137	*	*	-	-
Linseed	30649	973	6	145	381	334	102	*	*
Neug	4606	926	*	82	263	470	*	*	*
Rape seed	31388	608	17	199	239	119	29	*	-
Sesame	2928	173	*	57	*	18	*	-	-
Sufflower	6772	175	*	44	71	43	*	-	-
Other Grains	229113	9971	297	3068	2861	2491	1010	*	*
Vegetables	1075273	30242	966	8586	9220	8178	2649	336	*
Head Cabbage	9384	90	1	24	*	15	*	*	*
Green peppers	64701	639	29	321	185	84	16	*	-
Ethiopian	856455	9253	560	4071	2486	1357	340	*	*
Lettuce	1532	3	*	*	*	*	*	*	-
Red peppers	140578	16338	170	2667	5348	5942	2051	*	*
Swiss chard	6012	45	1	15	*	*	*	*	-
Tomatoes	6850	79	2	29	22	24	*	-	-
Other vegetables	282704	3794	203	1458	1125	742	231	*	-
Root Crops	1113046	59524	2574	28070	16317	8381	2519	*	834
Beetroot	15935	60	1	25	19	12	2	*	-
Carrot	7911	36	*	16	14	5	*	*	-
Garlic	44239	351	11	77	56	*	*	*	*
Taro/'Godere'	507445	17840	911	8060	4698	2680	997	*	179
Onion	121278	1230	90	659	278	156	43	*	-
Potatoes	329857	10337	277	4034	2939	2190	502	*	*
Sweet Potatoes	458743	24155	1107	12972	6764	2565	432	*	284
Other root	132426	5515	176	2227	1548	711	492	*	181
Permanent Crops	2211516	285385	14026	142032	75545	38555	10611	2480	2135
Fruit crops	896436	17290	664	6850	4695	3232	920	*	555
Avocados	277206	2386	123	1183	544	199	36	*	297
Bananas	631451	11096	383	4201	3086	2341	618	*	*
Guavas	34212	244	13	101	53	61	15	*	-
Lemons	32001	240	5	65	64	48	17	*	*
Mangoes	71689	731	29	254	209	156	*	*	6
Oranges	125976	904	34	403	267	173	21	*	-
Papayas	170362	1197	57	424	307	198	111	*	*
Pinneapples	6542	*	*	63	*	2	*	*	-
Other fruits	58058	345	15	156	92	53	28	-	-
Stimulant crops	1346729	90806	3642	43104	25166	13195	4499	*	515
Chat	464465	17883	611	9744	4797	2217	397	*	*
Coffee	1134330	70857	2962	32464	19814	10583	3960	*	485
Hops/'Gesho'	209524	2052	69	882	555	395	142	9	*
Other stimulants	271	*	*	*	*	*	*	-	-
Other permanent	2046240	177289	9721	92078	45684	22128	5193	1420	1066
Enset	2018107	170273	9486	88569	43706	21040	4993	1413	1066
Sugar Cane	344836	6679	223	3402	1853	1022	170	7	*
Other s	45113	338	11	107	125	66	*	*	-

TABLE 4.22.1 ·RURAL HOLDINGS

Type of Crop	Number Of Holders Reporting	All Area In Hectare	Area By Size Of Holdings (In Hectare)						
			Under 0.10	0.1 - 0.50	0.51 - 1.00	1.01 - 2.00	2.01 - 5.00	5.01 - 10	Over 10
Total Cropland	2377971	1064743	22224	340095	327150	266888	94803	10979	*
Temporary Crops	2189435	785427	8692	199561	252336	228815	84699	9003	*
Grain Crops	1921900	697388	5230	163232	227071	212432	79640	7890	*
Cereals	1740657	575655	3767	131432	188492	177371	66928	6341	*
Barley	558931	68463	817	24045	22302	15378	4232	*	*
Maize	907707	191490	1526	42037	60961	59992	24414	2529	*
Millet	47745	4527	13	508	1342	1705	902	*	-
Oats/'Aja'	15873	627	9	204	151	182	79	*	-
Rice	301	*	-	*	*	*	-	-	-
Sorghum	530724	84276	634	18544	26778	25770	11639	848	*
Teff	570566	133882	424	25270	42680	45478	17892	1863	*
Wheat	477746	92352	345	20821	34268	28841	7768	*	*
Pulses	953211	108694	1129	28094	34570	31428	11438	1466	*
Chick Peas	38639	5177	32	745	1192	1659	1307	*	*
Fenugreek	11795	198	3	50	73	63	*	-	-
Field Peas	230332	28104	128	5864	9516	9251	2910	*	*
Gibto	633	-	*	-	*	*	-	-	-
Haricot beans	415327	26799	494	9797	8202	5784	2120	*	*
Horse beans	488519	47008	453	11431	15168	14187	4851	656	*
Soya beans	2822	81	7	26	*	27	*	-	-
Lentils	18838	739	11	124	248	240	112	*	-
Vetch	3828	453	*	44	115	181	*	*	*
Other Pulses	1155	*	*	*	*	*	*	-	-
Oilseeds	80293	3370	45	688	1168	1152	304	*	*
Groundnuts	5854	521	*	163	137	*	*	-	-
Linseed	30595	969	6	143	381	334	102	*	-
Neug	4601	925	*	82	263	469	*	*	*
Rape seed	31378	608	17	199	239	119	29	*	-
Sesame	2928	173	*	57	*	18	*	-	-
Sufflower	6772	175	*	44	71	43	*	-	-
Other Grains	227504	9668	289	3018	2841	2481	971	*	-
Vegetables	1066720	29657	940	8495	9058	8059	2616	287	*
Head Cabbage	9336	90	1	23	*	15	*	*	*
Green peppers	64522	635	28	321	184	82	16	*	-
Ethiopian	849366	8964	538	4027	2446	1335	332	*	*
Lettuce	1532	3	*	*	*	*	*	*	-
Red peppers	139072	16057	168	2622	5231	5848	2028	*	*
Swiss chard	5961	45	1	15	*	*	*	*	-
Tomatoes	6603	76	*	28	21	23	*	-	-
Other vegetables	282615	3788	202	1457	1123	741	228	*	-
Root Crops	1104991	58382	2522	27834	16207	8325	2443	*	*
Beetroot	15845	59	1	24	19	12	2	*	-
Carrot	7815	35	*	15	14	4	*	*	-
Garlic	44169	351	11	77	56	*	*	*	*
Taro/'Godere'	503824	17498	894	8003	4660	2651	978	*	*
Onion	120893	1220	88	657	278	155	40	*	-
Potatoes	328252	10234	269	4000	2916	2174	482	*	*
Sweet Potatoes	455009	23644	1085	12838	6722	2557	411	*	-
Other root	132001	5342	174	2220	1542	710	479	*	*
Permanent Crops	2173201	279315	13532	140533	74814	38073	10104	1976	*
Fruit crops	886076	16438	629	6727	4606	3169	841	*	*
Avocados	272971	2008	115	1150	525	190	28	*	-
Bananas	626756	10792	372	4157	3052	2318	563	*	*
Guavas	33746	232	12	100	52	56	13	-	-
Lemons	31877	239	5	64	63	48	17	*	*
Mangoes	69817	660	24	237	194	137	*	*	-
Oranges	124852	879	32	397	258	171	20	-	-
Papayas	168403	1152	52	410	300	195	101	*	*
Pinneapples	6512	*	*	*	*	2	*	*	-
Other fruits	56673	330	11	149	90	52	27	-	-
Stimulant crops	1326599	88702	3479	42548	24897	12986	4254	*	-
Chat	461248	17691	599	9692	4756	2184	380	*	-
Coffee	1116601	68979	2814	31970	19594	10414	3737	*	-
Hops/'Gesho'	208033	2017	66	872	547	388	136	*	-
Other	269	*	*	*	*	*	-	-	-
Other permanent	2015633	174175	9424	91258	45311	21919	5010	1163	*
Enset	1988008	167217	9197	87772	43345	20838	4814	1159	*
Sugar Cane	342556	6623	215	3380	1843	1015	167	*	-
Other s	44984	335	11	106	123	66	*	*	-

TABLE 4.22.2 URBAN HOLDINGS

Type of crop	Number Of Holders Reporting	All Area In Hectare	Area By Size Of Holdings (In Hectare)						
			Less Than 0.10	0.1 - 0.50	0.51 - 1.00	1.01 - 2.00	2.01 - 5.00	5.01 - 10	Over 10
Total Cropland	49366	20506	834	5058	4480	3284	1750	809	4290
Temporary Crops	37963	14436	340	3559	3749	2802	1243	305	2438
Grain Crops	34251	12709	262	3233	3478	2627	1134	253	1723
Cereals	33062	11525	240	2977	3229	2413	948	222	1497
Barley	4638	720	21	182	175	181	75	*	*
Maize	23395	5220	161	1547	1428	875	386	110	714
Millet	295	*	*	9	10	15	*	*	*
Oats/'Aja'	22	2	*	*	-	2	-	-	-
Rice	*	*	-	*	-	*	-	-	-
Sorghum	4254	681	15	185	223	165	73	*	*
Teff	8261	2320	12	463	655	622	202	11	355
Wheat	8828	2436	30	591	738	552	205	*	279
Pulses	5679	876	14	203	228	203	146	*	*
Chick Peas	269	46	1	12	7	13	13	-	-
Fenugreek	10	*	-	-	*	*	-	-	-
Field Peas	1164	185	3	36	55	54	32	-	*
Gibto	*	*	*	-	-	-	-	-	-
Haricot beans	2562	226	7	73	70	35	12	*	-
Horse beans	2518	398	4	81	94	102	80	*	*
Soya beans	-	-	-	-	-	-	-	-	-
Lentils	26	*	-	*	*	*	*	-	*
Vetch	26	*	-	*	1	-	*	-	-
Other Pulses	-	-	-	-	-	-	-	-	-
Oilseeds	72	5	*	*	*	*	*	-	*
Groundnuts	*	*	-	*	-	-	-	-	-
Linseed	53	4	-	*	*	*	*	-	*
Neug	*	*	-	-	*	*	-	-	-
Rape seed	10	*	*	-	*	*	-	-	-
Sesame	-	-	-	-	-	-	-	-	-
Sufflower	-	-	-	-	-	-	-	-	-
Other Grains	1609	303	8	51	20	10	*	-	*
Vegetables	8553	585	26	91	161	119	33	48	*
Head Cabbage	48	1	*	1	*	*	-	-	-
Green peppers	178	5	*	1	*	*	-	*	-
Ethiopian	7089	289	22	45	40	22	7	46	*
Lettuce	-	-	-	-	-	-	-	-	-
Red peppers	1506	281	2	44	117	94	23	*	-
Swiss chard	51	*	*	-	-	*	-	-	-
Tomatoes	247	3	1	1	*	*	*	-	-
Other vegetables	89	6	*	*	*	1	*	-	-
Root Crops	8055	1142	52	235	110	56	76	*	609
Beetroot	90	1	*	1	-	*	-	-	-
Carrot	96	2	*	1	*	*	-	-	-
Garlic	70	*	*	*	*	*	-	-	-
Taro/'Godere'	3621	342	17	56	37	30	19	*	179
Onion	385	10	2	3	1	*	*	-	-
Potatoes	1605	104	8	34	23	16	20	*	*
Sweet Potatoes	3734	511	22	133	42	8	*	*	284
Other root	425	173	2	7	6	*	13	-	145
Permanent Crops	38315	6070	494	1499	731	482	507	504	1852
Fruit crops	10359	852	34	123	89	63	79	99	363
Avocados	4235	378	8	32	19	10	8	*	297
Bananas	4695	304	11	44	34	23	55	*	*
Guavas	466	12	1	2	2	5	*	*	-
Lemons	124	1	*	*	*	-	-	-	-
Mangoes	1872	71	5	17	15	19	2	*	6
Oranges	1124	26	2	6	8	2	*	*	-
Papayas	1959	45	4	14	7	3	*	*	*
Pinneapples	31	*	*	*	-	-	*	-	-
Other fruits	1385	15	4	7	2	*	*	*	-
Stimulant crops	20131	2104	163	556	269	210	245	147	515
Chat	3218	192	11	52	41	33	17	*	*
Coffee	17729	1878	149	493	220	169	223	139	485
Hops/'Gesho'	1491	34	3	10	8	7	*	*	*
Other stimulants	*	*	-	-	-	-	*	-	-
Other permanent	30607	3114	297	820	373	209	183	258	974
Enset	30098	3055	289	797	360	202	179	254	974
Sugar Cane	2280	56	8	22	11	7	4	4	*
Other s	129	3	*	1	2	*	-	-	-

TABLE 4.23. NUMBER OF HOLDERS AND AREA OF HOLDING WITH ALL CROPLAND BY GEOGRAPHIC AREA AND SIZE OF HOLDING

BOTH RURAL AND URBAN HOLDINGS

Geographic Area	Holdings With All Cropland								
	Number of Holders	Size Of Holding In Hectare							
		Total Area	Under 0.1	0.1 - 0.50	0.51 - 1.00	1.01 - 2.00	2.01 - 5.00	5.01 - 10	Over 10
SNNP Region	2427338	1085248	23059	345153	331630	270172	96553	11788	6894
Guraghe Zone	376209	176915	2976	56398	50302	43010	17961	3389	*
Goro	21756	17845	196	2157	2460	5361	6523	*	*
Ezha	19869	4961	229	3521	935	*	-	-	-
Kokir Gedebano Gutazer	17240	6399	127	3030	1611	1448	*	-	-
Sodo	26325	18500	217	2860	3983	6422	4235	783	-
Meskanena Mareko	53859	28137	366	7282	11115	7470	1398	-	505
Selti	27950	13484	138	4166	5526	3284	*	-	-
Gumer	37517	12130	216	7547	3154	*	39	53	-
Cheha	27356	5084	499	3793	449	344	-	-	-
Enemorna Eaner	41111	9380	516	7180	1375	267	-	-	*
Dalocha	31046	23441	85	3095	8135	9713	2328	*	*
Lanfro	23763	17355	47	2645	6288	6157	2118	-	*
Akililina Mohor	17458	9077	145	3247	1134	338	*	*	*
Alicho Wuriro	20164	7295	120	3926	2869	313	*	-	-
Endegagn	10793	3828	74	1949	1267	496	*	-	-
Hadiya Zone	221440	134846	919	29884	48856	44520	10064	*	*
Misha (Konteb)	57570	40047	243	6657	13740	13936	5026	*	*
Lemo	63289	33228	301	9517	12454	10138	778	*	-
Badawacho	39470	20673	222	5628	8601	4913	1192	-	*
Soro	61111	40897	153	8082	14060	15533	3069	-	-
Kembata Alaba Tembaro Zone	158550	89015	983	21150	31254	28737	6345	*	*
Omo Sheleko	27434	14774	149	3824	5714	4286	801	-	-
Angacha	30266	13653	163	4892	5280	3163	*	-	-
Kedida Gamela	28350	10534	304	4342	3754	1665	*	*	*
Alaba	48126	40546	163	3979	12683	18576	4830	*	-
Kacha Bira	24374	9508	203	4114	3822	1047	*	*	*
Sidama Zone	496729	142964	6443	79035	38237	14814	3330	*	547
Shebedino	107383	30401	1181	18356	7881	2059	*	-	*
Awasa	63454	23760	768	9957	6121	4988	*	*	-
Arbegona	36064	8766	572	5240	2010	839	*	-	-
Dale	72650	17893	1078	11192	4471	784	*	-	-
Aleta Wendo	64375	19121	847	10584	5700	1904	*	-	*
Dara	30857	7285	583	4000	1828	844	*	-	-
Hula	49216	15364	569	7706	5020	1757	*	-	-
Bensa	45653	12712	480	7900	3110	743	*	-	328
Aroresa	27078	7662	365	4098	2097	896	*	-	-
Gedio Zone	138405	41774	2277	16862	12475	7635	2179	69	*
Wenago	43548	8124	1023	4399	1778	590	*	-	-
Yirgachefe	31681	7041	603	3933	1678	423	*	-	-
Kochera	42518	20250	361	5655	7293	5758	1182	-	-
Bule	20657	6360	290	2875	1726	864	*	69	*
Wolayita Zone	259958	89118	2935	41300	24032	13226	4633	*	2096
Sodo Zuria	38051	14452	297	6348	4841	2713	*	-	-
Boloso Sore	60536	17408	908	9664	3442	1175	82	*	2096
Damot Gale	44844	12649	526	7583	3563	766	*	-	-
Damot Wayde	33386	11996	388	4621	3667	2555	*	-	-
Kindo Koysha	35675	10997	388	6013	2916	1001	*	*	-
Offa	28105	8967	296	4611	2406	1537	*	-	-
Humbo	19360	12649	133	2461	3198	3479	2938	*	-
South Omo Zone	65909	29173	502	9943	10776	6978	975	-	-
Selamago	2820	1024	38	351	421	214	-	-	-
Bako Gazer	39910	17931	341	5740	6783	4543	524	-	-
Gelila	11503	3963	80	2027	1426	431	-	-	-
Hamer	4923	2455	15	881	763	547	248	-	-
Kuraz	*	*	-	*	-	-	-	-	-
Bena Tsemay	6752	3800	28	943	1384	1243	203	-	-
Sheka Zone	31400	18440	179	4126	6059	5546	2394	*	*
Masha	6102	3725	38	698	1254	1270	421	*	-
Anderacha	3725	1390	38	562	566	179	45	-	-
Yeki	21572	13325	104	2866	4239	4097	1928	*	*
Kaffa Zone	141490	102619	850	14131	29343	37704	18205	2191	195

TABLE 4.23 (CONTINUED)

Geographic Area	Holdings With All Cropland								
	Number of Holders	Size Of Holding In Hectare							
		Total Area	Under 0.1	0.1 - 0.50	0.51 - 1.00	1.01 - 2.00	2.01 - 5.00	5.01 - 10	Over 10
Telo	11972	10409	39	970	3074	4120	2130	*	-
Chata	5919	3547	43	659	1317	1173	355	-	-
Decha	21809	12382	150	2741	4356	3604	1249	*	-
Menjiwo	18347	16817	50	1530	4140	7494	3487	*	-
Gimbo	14586	11019	116	1259	2526	4699	2250	*	*
Gewata	10587	8924	45	957	2067	3959	1834	*	-
Chena	26220	17489	264	2519	4064	5061	4210	1370	-
Bita	10896	8708	49	1033	2519	3090	1843	*	-
Gesha Daka	13802	8595	61	1635	3373	2914	613	-	-
Saylem	7353	4729	32	828	1907	1590	232	73	*
Gamo Gofa Zone	241695	111317	2051	35050	37080	24566	9844	*	*
Arba Minch Zuria	24784	11506	203	3332	3327	3666	970	*	-
Boreda	10415	5710	82	1393	1807	1297	808	*	-
Mirab Abaya	10231	4728	114	1386	1448	1197	549	*	-
Chencha	20072	4911	299	2934	1379	256	*	-	-
Kemba	22734	12508	110	3418	4669	3189	1122	-	-
Bonkie	23559	10507	110	3973	4239	1906	*	-	-
Dita	12730	3871	111	2299	1247	171	*	-	-
Daramalo	11374	3745	132	1804	975	572	*	-	-
Kucha	25100	10224	227	3804	3976	1647	*	*	-
Gofa Zuria	38308	23653	282	4607	7611	7237	3916	-	-
Zala	8721	2815	104	1243	938	413	*	-	-
Uba Deber Tsehay	9645	4027	75	1453	1360	974	164	-	-
Melekoza	24021	13112	204	3403	4105	2041	*	*	*
Bench-Maji Zone	99695	32409	1462	13391	9877	5403	1654	*	16
Shewa Bench	19486	6537	243	2601	2050	1492	*	-	-
Bench	47573	15386	709	6551	4941	2315	*	*	16
Bero	1377	300	32	184	23	13	*	*	-
Maji	4933	1107	95	579	288	131	*	-	-
Menit Goldia	10586	3702	110	1662	1275	554	*	-	-
Menit Shasha	5862	874	156	580	133	5	-	-	-
Sheko	9877	4503	116	1234	1167	893	1027	*	-
Yem Special Wereda Zone	15242	15614	28	812	3699	7855	3107	*	-
Yem	15242	15614	28	812	3699	7855	3107	*	-
Amaro Special Wereda	22709	9550	170	3748	3546	1690	*	-	-
Amaro	22709	9550	170	3748	3546	1690	*	-	-
Burji Special Wereda Zone	7658	5121	37	899	1742	1705	738	-	-
Burji	7658	5121	37	899	1742	1705	738	-	-
Konso Special Wereda Zone	31047	19160	155	4256	5726	5931	2791	*	-
Konso	31047	19160	155	4256	5726	5931	2791	*	-
Derashe Special Wereda Zone	20709	15966	119	2267	3630	5394	4227	*	-
Derashe	20709	15966	119	2267	3630	5394	4227	*	-
Dawro Zone	72539	38260	732	8394	11119	12202	5754	-	*
Mareka	16328	7459	193	2005	2413	2081	707	-	*
Gena Boset	13249	9140	74	1400	2685	3419	1562	-	-
Loma	18352	11234	171	1901	2754	4130	2278	-	-
Isara	10422	4519	118	1335	1451	1103	512	-	-
Tocha	14188	5907	176	1752	1815	1470	694	-	-
Basketo Special Wereda Zone	9961	3842	82	1661	1511	441	147	-	-
Basketo	9961	3842	82	1661	1511	441	147	-	-
Konta Special Wereda Zone	15993	9147	157	1849	2365	2815	1811	*	-
Konta	15993	9147	157	1849	2365	2815	1811	*	-

TABLE 4.23.1 RURAL HOLDINGS

Geographic Area	Holdings With All Cropland								
	Number of Holders	Size Of Holding In Hectare							
		Total Area	Under 0.1	0.1 - 0.50	0.51 - 1.00	1.01 - 2.00	2.01 - 5.00	5.01 - 10	Over 10
SNNP Region	2377971	1064743	22224	340095	327150	266888	94803	10979	*
Guraghe Zone	369370	173156	2883	55794	49243	42166	17586	3324	*
Goro	21388	17708	188	2149	2443	5316	6464	*	*
Ezha	19523	4905	219	3486	931	*	-	-	-
Kokir Gedebano Gutazer	17217	6387	126	3028	1609	1440	*	-	-
Sodo	25901	18297	211	2832	3931	6328	4211	783	-
Meskanena Mareko	50282	25799	335	6932	10353	6947	1232	-	-
Selti	27588	13386	134	4123	5499	3260	*	-	-
Gumer	37082	11962	204	7508	3141	*	-	-	-
Cheha	27166	5077	494	3792	449	342	-	-	-
Enemorna Eaner	40803	9305	506	7158	1373	267	-	-	-
Dalocha	30682	23205	81	3053	8079	9691	2302	-	-
Lanfro	23322	16925	45	2609	6164	6050	2057	-	-
Akililina Mohor	17458	9077	145	3247	1134	338	*	*	*
Alicho Wuriro	20164	7295	120	3926	2869	313	*	-	-
Endegagn	10793	3828	74	1949	1267	496	*	-	-
Hadiya Zone	213860	131530	832	28984	47729	43706	9903	*	-
Misha (Konteb)	56435	39507	233	6485	13584	13843	4985	*	-
Lemo	58979	31391	248	9077	11799	9585	*	-	-
Badawacho	38554	20292	210	5500	8499	4891	1192	-	-
Soro	59893	40339	140	7922	13847	15387	3044	-	-
Kembata Alaba Tembaro Zone	154087	87681	898	20689	30974	28542	6264	*	-
Omo Sheleko	26783	14552	142	3734	5648	4255	773	-	-
Angacha	29191	13364	147	4748	5188	3125	*	-	-
Kedida Gamela	27102	10327	270	4251	3745	1658	*	-	-
Alaba	47704	40275	161	3939	12585	18476	4800	*	-
Kacha Bira	23308	9163	178	4017	3808	1028	*	-	-
Sidama Zone	490605	140903	6327	78317	37890	14588	3224	*	-
Shebedino	106645	30148	1161	18307	7871	2059	*	-	-
Awasa	62304	23348	755	9765	6017	4892	*	*	-
Arbegona	35464	8641	559	5179	1982	816	*	-	-
Dale	71478	17698	1051	11074	4445	767	*	-	-
Aleta Wendo	63833	18915	838	10521	5664	1893	-	-	-
Dara	30293	7118	573	3942	1787	817	-	-	-
Hula	48682	15229	560	7647	4992	1726	*	-	-
Bensa	45119	12245	469	7830	3071	737	*	-	-
Aroresa	26785	7562	360	4055	2061	881	*	-	-
Gedio Zone	134812	40851	2186	16575	12379	7589	2122	-	-
Wenago	41544	7890	970	4260	1757	570	*	-	-
Yirgachefe	31428	6999	596	3919	1672	423	*	-	-
Kochera	41676	20019	345	5560	7232	5743	1139	-	-
Bule	20163	5942	275	2836	1718	852	*	-	-
Wolayita Zone	253496	85318	2830	40453	23705	13065	4420	*	-
Sodo Zuria	36667	14182	268	6202	4781	2698	*	-	-
Boloso Sore	57911	14626	870	9284	3330	1142	-	-	-
Damot Gale	43939	12446	510	7470	3540	743	*	-	-
Damot Wayde	33045	11913	383	4579	3645	2540	*	-	-
Kindo Koysha	35113	10834	377	5939	2870	993	*	*	-
Offa	27749	8780	295	4545	2376	1489	*	-	-
Humbo	19071	12536	127	2434	3163	3460	2922	*	-
South Omo Zone	64793	28921	479	9826	10724	6946	947	-	-
Selamago	2820	1024	38	351	421	214	-	-	-
Bako Gazer	38920	17703	321	5633	6738	4515	496	-	-
Gelila	11503	3963	80	2027	1426	431	-	-	-
Hamer	4798	2432	12	872	756	544	248	-	-
Kuraz*	-	-	-	-	-	-	-	-	-
Bena Tsemay	6752	3800	28	943	1384	1243	203	-	-
Sheka Zone	30260	18109	154	4002	6015	5521	2373	*	-
Masha	5596	3670	23	665	1250	1268	421	*	-
Anderacha	3593	1357	34	548	561	179	*	-	-
Yeki	21071	13081	97	2789	4204	4074	1917	-	-
Kaffa Zone	137536	100660	775	13883	28886	37342	17891	1884	-
Telo	11652	10255	35	949	3030	4046	2119	*	-
Chata	5919	3547	43	659	1317	1173	355	-	-
Decha	21536	12325	143	2726	4345	3595	1235	*	-

TABLE 4.23.1 (CONTINUED)

Geographic Area	Holdings With All Cropland								
	Number of Holders	Size Of Holding In Hectare							
		Total Area	Under 0.1	0.1 - 0.50	0.51 - 1.00	1.01 - 2.00	2.01 - 5.00	5.01 - 10	Over 10
Meniiwo	18143	16704	48	1517	4103	7441	3479	*	-
Gimbo	13042	10483	77	1187	2424	4639	2157	-	-
Gewata	10531	8913	44	955	2062	3957	1834	*	-
Chena	25179	16741	251	2427	3876	4931	4066	*	-
Bita	10781	8598	49	1029	2479	3062	1819	*	-
Gesha Daka	13650	8569	58	1616	3368	2914	613	-	-
Saylem	7102	4524	28	817	1882	1585	212	-	-
Gamo Gofa Zone	238483	110265	1994	34797	36791	24341	9692	*	*
Arba Minch Zuria	24588	11394	201	3313	3293	3638	948	-	-
Boreda	10269	5670	79	1384	1789	1286	808	*	-
Mirab Abaya	10201	4687	114	1382	1445	1197	549	-	-
Chencha	19087	4794	273	2874	1362	243	*	-	-
Kemba	22522	12472	104	3399	4663	3184	1122	-	-
Bonkie	23365	10482	105	3958	4237	1903	*	-	-
Dita	12685	3848	111	2290	1241	169	*	-	-
Daramalo	11285	3704	131	1795	944	572	*	-	-
Kucha	24941	10215	221	3801	3976	1647	*	*	-
Gofa Zuria	37721	23409	276	4545	7505	7187	3896	-	-
Zala	8671	2806	103	1236	938	413	*	-	-
Uba Deber Tsehay	9460	4016	74	1444	1360	974	164	-	-
Melekoza	23689	12768	203	3378	4036	1929	*	*	*
Bench-Maji Zone	97937	31991	1433	13237	9826	5368	1592	*	-
Shewa Bench	19259	6469	241	2564	2030	1485	*	-	-
Bench	46772	15321	694	6536	4936	2315	*	*	-
Bero	1211	200	30	156	14	-	-	-	-
Maji	4763	1075	92	556	283	131	*	-	-
Menit Goldia	10346	3662	106	1629	1272	554	*	-	-
Menit Shasha	5794	856	155	570	130	-	-	-	-
Sheko	9792	4408	114	1226	1162	883	976	*	-
Yem Special Wereda Zone	14994	15505	24	796	3652	7828	3091	*	-
Yem	14994	15505	24	796	3652	7828	3091	*	-
Amaro Special Wereda	22411	9463	166	3710	3518	1686	*	-	-
Amaro	22411	9463	166	3710	3518	1686	*	-	-
Burji Special Wereda Zone	7453	4987	37	876	1680	1661	734	-	-
Burji	7453	4987	37	876	1680	1661	734	-	-
Konso Special Wereda Zone	30592	18940	153	4174	5673	5858	2781	*	-
Konso	30592	18940	153	4174	5673	5858	2781	*	-
Derashe Special Wereda Zone	20320	15821	111	2236	3612	5334	4198	*	-
Derashe	20320	15821	111	2236	3612	5334	4198	*	-
Dawro Zone	71686	37865	715	8320	11043	12127	5660	-	-
Mareka	16007	7196	190	1971	2395	2025	614	-	-
Gena Boset	13167	9076	74	1394	2643	3403	1562	-	-
Loma	18289	11215	170	1896	2745	4126	2278	-	-
Isara	10124	4474	108	1307	1444	1103	512	-	-
Tocha	14098	5903	173	1752	1815	1470	694	-	-
Basketo Special Wereda Zone	9657	3748	78	1608	1488	427	147	-	-
Basketo	9657	3748	78	1608	1488	427	147	-	-
Konta Special Wereda Zone	15621	9030	150	1818	2321	2794	1797	*	-
Konta	15621	9030	150	1818	2321	2794	1797	*	-

TABLE 4.23.2 URBAN HOLDINGS

Geographic Area	Holdings With All Cropland								
		Size Of Holding In Hectare							
	Number of Holders	Total Area	Under 0.1	0.1 - 0.50	0.51 – 1.00	1.01 - 2.00	2.01 - 5.00	5.01 - 10	Over 10
SNNP Region	49366	20506	834	5058	4480	3284	1750	809	4290
Guraghe Zone	6838	3759	93	605	1059	844	374	65	720
Goro	368	137	8	8	17	45	59	-	-
Ezha	346	56	10	35	*	*	-	-	-
Kokir Gedebano Gutazer	23	12	*	2	2	7	-	-	-
Sodo	424	202	7	27	51	93	24	-	-
Meskanena Mareko	3577	2337	31	350	762	523	165	-	505
Selti	362	98	5	43	27	24	-	-	-
Gumer	435	168	11	39	13	13	39	53	-
Cheha	190	7	5	*	-	*	-	-	-
Enemorna Eaner	308	75	10	21	*	-	-	-	*
Dalocha	364	235	4	42	56	22	26	*	*
Lanfro	441	430	2	36	124	107	61	-	*
Hadiya Zone	7581	3316	88	900	1126	814	161	*	*
Misha (Konteb)	1135	540	10	171	156	93	41	*	*
Lemo	4310	1837	52	440	655	554	95	*	-
Badawacho	916	380	12	128	102	21	-	-	*
Soro	1219	558	13	160	213	146	*	-	-
Kembata Alaba Tembaro Zone	4463	1334	86	461	280	195	81	*	*
Omo Sheleko	651	222	8	90	67	31	*	-	-
Angacha	1076	289	16	144	92	38	-	-	-
Kedida Gamela	1249	207	34	91	10	*	-	*	*
Alaba	421	271	3	40	98	100	30	-	-
Kacha Bira	1066	345	25	97	*	*	*	*	*
Sidama Zone	6125	2060	116	718	347	226	107	-	547
Shebedino	738	*	20	49	10	-	*	-	*
Awasa	1150	412	13	193	104	*	*	-	-
Arbegona	600	124	13	62	27	*	-	-	-
Dale	1172	195	27	119	25	16	*	-	-
Aleta Wendo	541	206	9	64	36	11	*	-	*
Dara	563	167	11	58	41	28	*	-	-
Hula	533	135	9	59	28	30	*	-	-
Bensa	534	468	10	71	39	*	14	-	328
Aroresa	292	100	4	43	36	*	-	-	-
Gedio Zone	3593	924	91	286	97	47	57	69	*
Wenago	2004	233	52	139	22	20	-	-	-
Yirgachefe	253	42	8	15	6	-	*	-	-
Kochera	842	230	16	94	62	15	*	-	-
Bule	494	418	15	38	*	*	-	69	*
Wolayita Zone	6462	3800	105	847	327	162	213	*	2096
Sodo Zuria	1384	269	29	146	60	15	*	-	-
Boloso Sore	2626	2781	38	379	112	33	82	*	2096
Damot Gale	904	202	16	113	23	*	*	-	-
Damot Wayde	341	83	5	42	21	15	-	-	-
Kindo Koysha	562	164	10	74	46	*	*	-	-
Offa	356	188	1	67	30	48	41	-	-
Humbo	289	113	6	26	35	20	*	*	-
South Omo Zone	1116	252	23	116	52	32	*	-	-
Selamago	-	-	-	-	-	-	-	-	-
Bako Gazer	990	229	20	107	45	29	*	-	-
Hamer	126	23	3	9	*	*	-	-	-
Kuraz	*	*	-	*	-	-	-	-	-
Sheka Zone	1139	331	25	124	44	25	*	*	*
Masha	506	54	15	33	*	*	-	-	-
Anderacha	132	33	3	14	5	-	*	-	-
Yeki	501	244	7	77	35	23	*	*	*
Kaffa Zone	3954	1960	75	248	457	362	314	307	195
Telo	320	154	4	21	44	73	*	-	-
Decha	273	57	7	15	11	10	*	-	-
Menjiwo	204	113	2	13	37	53	*	-	-
Gimbo	1545	536	40	72	102	60	93	*	*
Gewata	55	11	1	2	6	2	-	-	-
Chena	1041	748	13	92	188	130	144	180	-

TABLE 4.23.2 (CONTINUED)

Geographic Area	Holdings With All Cropland								
			Size Of Holding In Hectare						
	Number of Holders	Total Area	Under 0.1	0.1 - 0.50	0.51 – 1.00	1.01 - 2.00	2.01 - 5.00	5.01 - 10	Over 10
Bita	114	110	1	4	40	28	*	*	-
Gesha Daka	152	26	3	18	5	-	-	-	-
Saylem	250	205	4	11	25	*	*	73	*
Gamo Gofa Zone	3211	1052	57	252	289	225	151	77	-
Arba Minch Zuria	196	113	2	19	33	28	*	*	-
Boreda	146	40	2	9	17	*	-	-	-
Mirab Abaya	30	42	*	3	*	-	-	*	-
Chencha	986	117	27	61	17	*	-	-	-
Kemba	212	36	6	19	5	*	-	-	-
Bonkie	195	25	5	15	*	*	-	-	-
Dita	44	23	*	8	6	2	7	-	-
Daramalo	89	42	1	9	32	-	-	-	-
Kucha	158	9	6	3	-	-	-	-	-
Gofa Zuria	587	244	5	62	105	50	20	-	-
Zala	51	8	1	8	-	-	-	-	-
Uba Deber Tsehay	185	10	*	9	-	-	-	-	-
Melekoza	332	343	1	26	69	112	103	*	-
Bench-Maji Zone	1758	418	29	154	51	35	62	71	16
Shewa Bench	227	68	2	38	20	*	-	-	-
Bench	802	65	15	15	*	-	-	14	16
Bero	167	100	1	27	9	13	*	*	-
Maji	170	32	4	23	*	-	-	-	-
Menit Goldia	240	40	4	33	*	-	-	-	-
Menit Shasha	68	18	1	10	3	5	-	-	-
Sheko	86	96	1	8	*	*	50	*	-
Yem Special Wereda Zone	248	109	3	16	47	26	17	-	-
Yem	248	109	3	16	47	26	17	-	-
Amaro Special Wereda	298	87	4	38	29	*	*	-	-
Amaro	298	87	4	38	29	*	*	-	-
Burji Special Wereda Zone	205	134	1	23	62	44	*	-	-
Burji	205	134	1	23	62	44	*	-	-
Konso Special Wereda Zone	455	220	2	83	53	73	*	-	-
Konso	455	220	2	83	53	73	*	-	-
Derashe Special Wereda Zone	389	145	8	31	18	60	*	-	-
Derashe	389	145	8	31	18	60	*	-	-
Dawro Zone	853	395	18	73	76	75	93	-	*
Mareka	321	262	3	34	18	55	93	-	*
Gena Boset	82	64	-	6	42	17	-	-	-
Loma	63	19	1	5	9	3	-	-	-
Isara	299	45	10	28	*	-	-	-	-
Tocha	89	4	4	-	-	-	-	-	-
Basketo Special Wereda Zone	305	93	4	53	22	14	-	-	-
Basketo	305	93	4	53	22	14	-	-	-
Konta Special Wereda Zone	372	117	7	30	44	22	*	-	-
Konta	372	117	7	30	44	22	*	-	-

TABLE 4.24. NUMBER OF HOLDERS AND AREA OF HOLDING UNDER ALL TEMPORARY CROPS BY GEOGRAPHIC AREA AND SIZE OF HOLDING

BOTH RURAL AND URBAN HOLDINGS

Geographic Area	Holdings With All Temporary crops								
		Size Of Holding In Hectare							
	Number of Holders	Total Area	Under 0.1	0.1 - 0.50	0.51 - 1.00	1.01 - 2.00	2.01 - 5.00	5.01 - 10	Over 10
SNNP Region	2227399	799863	9032	203120	256084	231617	85942	9308	4758
Guraghe Zone	347922	137932	996	30118	43216	40332	17525	2987	*
Goro	18509	15608	45	874	1995	5126	6421	*	*
Ezha	15783	2005	49	1060	673	*	-	-	-
Kokir Gedebano Gutazer	15729	3809	39	1170	1230	1247	*	-	-
Sodo	25202	16430	55	1858	3513	6037	4186	781	-
Meskanena Mareko	49862	24893	188	5814	10146	6918	1351	-	478
Selti	27592	11676	71	3263	4929	3043	*	-	-
Gumer	37202	7694	121	4300	2273	*	31	*	-
Cheha	22420	1186	115	766	160	*	-	-	-
Enemorna Eaner	35807	2299	84	1328	613	231	-	-	*
Dalocha	30944	22325	70	2725	7773	9410	2262	*	*
Lanfro	23761	17253	45	2616	6253	6131	2111	-	*
Akililina Mohor	14817	*	38	1010	676	268	*	*	*
Alicho Wuriro	20014	5046	62	2513	2161	259	*	-	-
Endegagn	10279	2030	15	821	820	339	*	-	-
Hadiya Zone	219621	110878	510	22058	40303	38663	8844	*	*
Misha (Konteb)	56940	30836	94	4433	10544	11189	4232	*	*
Lemo	62589	27461	173	6964	10462	9145	679	*	-
Badawacho	39119	17394	139	4372	7181	4437	1148	-	*
Soro	60973	35187	105	6289	12115	13892	2785	-	-
Kembata Alaba Tembaro Zone	156595	75350	570	15197	26442	26602	6092	*	*
Omo Sheleko	27154	11842	78	2768	4618	3681	698	-	-
Angacha	30059	10162	75	3368	4076	2511	*	-	-
Kedida Gamela	27468	7715	165	2774	2871	1517	*	-	*
Alaba	48105	39290	151	3804	12165	18114	4741	*	-
Kacha Bira	23808	6341	100	2484	2713	780	*	*	*
Sidama Zone	412211	59719	1467	27516	17760	9567	2580	*	*
Shebedino	100946	14619	355	8018	3932	*	*	-	*
Awasa	52152	14394	210	4155	4129	4128	*	*	-
Arbegona	30938	4529	131	2530	1224	565	*	-	-
Dale	57613	4234	218	2383	1271	209	*	-	-
Aleta Wendo	48743	2938	125	1546	755	480	*	-	*
Dara	21291	2363	98	1005	740	507	*	-	-
Hula	47348	9433	192	4191	3395	1391	*	-	-
Bensa	35699	4369	87	2456	1330	390	-	-	*
Aroresa	17481	2841	52	1231	983	414	*	-	-
Gedio Zone	91077	13584	367	4631	4868	3054	570	*	*
Wenago	21836	819	108	451	224	13	*	-	-
Yirgachefe	17329	1105	83	648	356	*	*	-	-
Kochera	35964	8151	103	2050	3202	2349	447	-	-
Bule	15949	3509	73	1481	1086	680	*	*	*
Wolayita Zone	256437	69718	1747	30200	20013	11973	4408	*	933
Sodo Zuria	37495	11329	178	4615	3942	2391	*	-	-
Boloso Sore	59938	11704	518	6534	2643	1040	*	*	933
Damot Gale	44110	9857	318	5720	3006	630	*	-	-
Damot Wayde	32538	9942	234	3462	3119	2387	*	-	-
Kindo Koysha	35486	8118	237	4395	2372	867	*	*	-
Offa	27813	7033	176	3436	2003	1326	*	-	-
Humbo	19056	11735	86	2037	2929	3332	2911	*	-
South Omo Zone	63262	22533	264	7027	8733	5716	793	-	-
Selamago	2805	889	31	292	374	192	-	-	-
Bako Gazer	38207	13071	166	3856	5281	3423	345	-	-
Gelila	10616	2375	26	1071	949	329	-	-	-
Hamer	4905	2451	15	880	762	546	248	-	-
Kuraz	*	*	-	*	-	-	-	-	-
Bena Tsemay	6727	3748	27	928	1366	1226	200	-	-
Sheka Zone	28862	10292	54	2311	3451	2984	1396	*	*

TABLE 4.24 (CONTINUED)

Geographic Area	Holdings With All Temporary crops								
	Number of Holders	Size Of Holding In Hectare							
		Total Area	Under 0.1	0.1 - 0.50	0.51 - 1.00	1.01 - 2.00	2.01 - 5.00	5.01 - 10	Over 10
Masha	5404	2589	9	401	891	950	296	*	-
Anderacha	2979	643	5	238	307	93	*	-	-
Yeki	20478	7059	40	1673	2253	1940	1100	*	*
Kaffa Zone	134457	85682	297	10404	24319	32666	16050	1801	*
Telo	11639	8875	16	757	2625	3550	1858	*	-
Chata	5710	2876	22	481	1080	994	299	-	-
Decha	20372	9285	40	1892	3363	2953	903	*	-
Menjiwo	17858	15523	20	1321	3764	6996	3315	*	-
Gimbo	13811	9403	47	1011	2222	4083	1933	*	*
Gewata	10180	7861	14	762	1795	3523	1708	*	-
Chena	24370	15077	98	1946	3511	4483	3772	*	-
Bita	10363	6902	21	705	2008	2480	1531	*	-
Gesha Daka	12954	6355	10	992	2483	2333	537	-	-
Saylem	7198	3525	9	536	1467	1269	193	*	*
Gamo Gofa Zone	234702	93451	1281	27625	31740	21684	9009	*	*
Arba Minch Zuria	23368	8441	98	2338	2501	2693	810	-	-
Boreda	10199	5062	59	1133	1561	1190	795	*	-
Mirab Abaya	9360	3661	60	1050	1154	938	459	*	-
Chencha	19416	3921	190	2317	1154	226	*	-	-
Kemba	22460	10973	72	2788	4130	2950	1033	-	-
Bonkie	23242	8810	70	3185	3630	1683	*	-	-
Dita	12648	2983	71	1739	985	147	*	-	-
Daramalo	11051	2881	77	1221	807	518	*	-	-
Kucha	24774	9077	160	3197	3619	1539	*	*	-
Gofa Zuria	37372	21164	176	3825	6722	6728	3714	-	-
Zala	8333	2551	79	1090	881	386	*	-	-
Uba Deber Tsehay	9320	3524	55	1219	1175	916	159	-	-
Melekoza	23159	10403	114	2522	3422	1770	*	*	*
Bench-Maji Zone	94993	22365	775	9128	7295	4247	826	*	-
Shewa Bench	18441	5408	99	1938	1830	1398	*	-	-
Bench	45360	9697	323	3908	3243	1812	*	*	-
Bero	1339	205	25	150	20	7	*	*	-
Maji	4415	930	54	471	268	124	*	-	-
Menit Goldia	10549	3310	84	1413	1186	531	*	-	-
Menit Shasha	5630	730	122	478	126	4	-	-	-
Sheko	9258	2085	67	771	623	371	251	*	-
Yem Special Wereda Zone	15114	13530	15	619	3128	6869	2791	*	-
Yem	15114	13530	15	619	3128	6869	2791	*	-
Amaro Special Wereda	20481	5459	56	1671	2202	1144	*	-	-
Amaro	20481	5459	56	1671	2202	1144	*	-	-
Burji Special Wereda Zone	7207	4675	21	646	1624	1663	720	-	-
Burji	7207	4675	21	646	1624	1663	720	-	-
Konso Special Wereda Zone	30419	18394	142	4047	5502	5730	2761	*	-
Konso	30419	18394	142	4047	5502	5730	2761	*	-
Derashe Special Wereda Zone	20348	14968	78	2001	3382	5138	4066	*	-
Derashe	20348	14968	78	2001	3382	5138	4066	*	-
Dawro Zone	68941	30480	281	5409	8865	10602	5271	-	*
Mareka	15392	5377	50	1172	1808	1679	614	-	*
Gena Boset	13008	7939	42	1086	2279	3080	1453	-	-
Loma	18048	9648	96	1382	2288	3730	2152	-	-
Isara	9641	3106	32	658	1078	890	449	-	-
Tocha	12853	4411	61	1111	1412	1223	604	-	-
Basketo Special Wereda Zone	9551	2740	33	1035	1181	363	*	-	-
Basketo	9551	2740	33	1035	1181	363	*	-	-
Konta Special Wereda Zone	15199	8113	79	1477	2062	2622	1725	*	-
Konta	15199	8113	79	1477	2062	2622	1725	*	-

TABLE 4.24.1 RURAL HOLDINGS

Geographic Area	Holdings With All Temporary crops								
	Number of Holders	Size Of Holding In Hectare							
		Total Area	Under 0.1	0.1 - 0.50	0.51 - 1.00	1.01 - 2.00	2.01 - 5.00	5.01 - 10	Over 10
SNNP Region	2189435	785427	8692	199561	252336	228815	84699	9003	*
Guraghe Zone	342648	134540	962	29628	42220	39529	17171	2961	*
Goro	18352	15486	43	870	1980	5081	6364	*	*
Ezha	15749	2003	49	1058	673	*	-	-	-
Kokir Gedebano Gutazer	15713	3802	39	1170	1229	1241	*	-	-
Sodo	24853	16253	52	1836	3469	5951	4163	781	-
Meskanena Mareko	46757	22701	173	5496	9431	6415	1185	-	-
Selti	27295	11584	68	3223	4904	3020	*	-	-
Gumer	36796	7594	115	4276	2260	*	-	-	-
Cheha	22376	1184	114	766	160	*	-	-	-
Enemorna Eaner	35715	2250	83	1324	612	231	-	-	-
Dalocha	30611	22104	67	2684	7718	9391	2244	-	-
Lanfro	23322	16826	43	2580	6130	6024	2050	-	-
Akililina Mohor	14817	*	38	1010	676	268	*	*	*
Alicho Wuriro	20014	5046	62	2513	2161	259	*	-	-
Endegagn	10279	2030	15	821	820	339	*	-	-
Hadiya Zone	212715	108088	466	21341	39337	37915	8690	*	-
Misha (Konteb)	55917	30479	91	4317	10426	11113	4193	*	-
Lemo	58696	25847	146	6599	9882	8630	*	-	-
Badawacho	38281	17081	133	4276	7108	4417	1148	-	-
Soro	59821	34682	96	6149	11921	13756	2760	-	-
Kembata Alaba Tembaro Zone	152751	74334	529	14852	26191	26431	6015	*	-
Omo Sheleko	26545	11645	73	2693	4556	3650	673	-	-
Angacha	29036	9936	68	3259	3998	2478	*	-	-
Kedida Gamela	26490	7628	149	2710	2864	1517	*	-	-
Alaba	47704	39032	149	3769	12071	18017	4712	*	-
Kacha Bira	22975	6092	89	2422	2703	770	*	-	-
Sidama Zone	408370	58698	1438	27182	17564	9441	2517	*	-
Shebedino	100618	14421	351	8004	3926	*	*	-	-
Awasa	51168	14078	203	4004	4044	4055	*	*	-
Arbegona	30601	4486	129	2512	1209	557	*	-	-
Dale	56860	4156	210	2337	1258	202	*	-	-
Aleta Wendo	48419	2878	124	1531	744	479	-	-	-
Dara	20941	2321	96	992	729	504	-	-	-
Hula	46973	9346	190	4155	3376	1369	*	-	-
Bensa	35517	4230	85	2437	1317	389	-	-	-
Aroresa	17274	2783	51	1209	961	402	*	-	-
Gedio Zone	89704	13348	344	4558	4840	3038	568	-	-
Wenago	21403	786	100	433	220	*	*	-	-
Yirgachefe	17280	1102	82	647	355	*	*	-	-
Kochera	35444	8086	97	2017	3183	2343	445	-	-
Bule	15577	3374	65	1460	1081	673	*	-	-
Wolayita Zone	250343	67564	1678	29520	19762	11886	4284	*	-
Sodo Zuria	36259	11150	163	4516	3894	2378	*	-	-
Boloso Sore	57390	10303	491	6234	2566	1011	-	-	-
Damot Gale	43257	9696	308	5622	2986	621	*	-	-
Damot Wayde	32221	9868	230	3422	3098	2377	*	-	-
Kindo Koysha	34925	7987	229	4335	2334	866	*	*	-
Offa	27471	6929	175	3377	1988	1317	*	-	-
Humbo	18819	11632	82	2013	2895	3316	2896	*	-
South Omo Zone	62563	22352	256	6950	8692	5688	766	-	-
Selamago	2805	889	31	292	374	192	-	-	-
Bako Gazer	37626	12911	161	3788	5247	3397	318	-	-
Gelila	10616	2375	26	1071	949	329	-	-	-
Hamer	4789	2430	11	871	755	544	248	-	-
Kuraz*	-	-	-	-	-	-	-	-	-
Bena Tsemay	6727	3748	27	928	1366	1226	200	-	-
Sheka Zone	28130	10139	45	2244	3434	2977	1396	*	-
Masha	5149	2560	7	380	888	949	296	*	-
Anderacha	2878	635	4	232	305	93	*	-	-
Yeki	20103	6944	35	1632	2241	1936	1100	-	-
Kaffa Zone	131571	84262	279	10209	23911	32344	15881	1638	-

TABLE 4.24.1 (CONTINUED)

Geographic Area	Holdings With All Temporary crops								
	Number of Holders	Size Of Holding In Hectare							
		Total Area	Under 0.1	0.1 - 0.50	0.51 - 1.00	1.01 - 2.00	2.01 - 5.00	5.01 - 10	Over 10
Telo	11393	8745	16	742	2587	3482	1850	*	-
Chata	5710	2876	22	481	1080	994	299	-	-
Decha	20167	9240	38	1881	3353	2944	890	*	-
Menjiwo	17696	15413	19	1308	3728	6945	3307	*	-
Gimbo	12750	9050	35	959	2137	4035	1883	-	-
Gewata	10164	7854	14	762	1790	3521	1708	*	-
Chena	23582	14505	96	1869	3342	4371	3711	*	-
Bita	10266	6807	21	701	1970	2452	1509	*	-
Gesha Daka	12866	6335	9	977	2479	2333	537	-	-
Saylem	6978	3437	9	529	1445	1267	187	-	-
Gamo Gofa Zone	232066	92651	1246	27412	31491	21503	8893	*	*
Arba Minch Zuria	23223	8355	97	2320	2473	2671	794	-	-
Boreda	10113	5031	59	1125	1546	1183	795	*	-
Mirab Abaya	9333	3655	60	1047	1151	938	459	-	-
Chencha	18700	3836	176	2269	1141	217	*	-	-
Kemba	22268	10941	68	2772	4124	2944	1033	-	-
Bonkie	23114	8796	68	3176	3630	1680	*	-	-
Dita	12604	2964	71	1733	980	146	*	-	-
Daramalo	10963	2841	76	1212	777	518	*	-	-
Kucha	24616	9067	154	3194	3619	1539	*	*	-
Gofa Zuria	36870	20931	172	3766	6620	6679	3694	-	-
Zala	8282	2543	78	1083	881	386	*	-	-
Uba Deber Tsehay	9135	3515	54	1212	1175	916	159	-	-
Melekoza	22847	10177	113	2504	3376	1687	*	*	*
Bench-Maji Zone	93695	22168	761	9012	7256	4227	820	*	-
Shewa Bench	18230	5348	98	1904	1812	1391	*	-	-
Bench	44866	9685	318	3904	3241	1812	*	*	-
Bero	1182	164	24	128	13	-	-	-	-
Maji	4271	905	52	453	263	124	*	-	-
Menit Goldia	10320	3273	80	1382	1183	531	*	-	-
Menit Shasha	5609	720	122	474	124	-	-	-	-
Sheko	9217	2073	67	768	620	369	248	*	-
Yem Special Wereda Zone	14974	13436	15	607	3087	6844	2776	*	-
Yem	14974	13436	15	607	3087	6844	2776	*	-
Amaro Special Wereda	20282	5406	55	1649	2184	1141	*	-	-
Amaro	20282	5406	55	1649	2184	1141	*	-	-
Burji Special Wereda Zone	7006	4542	20	623	1562	1619	716	-	-
Burji	7006	4542	20	623	1562	1619	716	-	-
Konso Special Wereda Zone	29964	18175	140	3964	5449	5657	2751	*	-
Konso	29964	18175	140	3964	5449	5657	2751	*	-
Derashe Special Wereda Zone	19999	14838	72	1979	3366	5080	4036	*	-
Derashe	19999	14838	72	1979	3366	5080	4036	*	-
Dawro Zone	68453	30200	279	5379	8805	10541	5196	-	-
Mareka	15187	5182	50	1162	1795	1636	539	-	-
Gena Boset	12926	7884	42	1081	2243	3065	1453	-	-
Loma	18001	9633	96	1379	2280	3726	2152	-	-
Isara	9525	3091	31	647	1074	890	449	-	-
Tocha	12814	4410	61	1111	1412	1223	604	-	-
Basketo Special Wereda Zone	9281	2672	30	998	1163	352	*	-	-
Basketo	9281	2672	30	998	1163	352	*	-	-
Konta Special Wereda Zone	14920	8015	75	1453	2022	2601	1715	*	-
Konta	14920	8015	75	1453	2022	2601	1715	*	-

TABLE 4.24.2 URBAN HOLDINGS

Geographic Area	Holdings With All Temporary crops								
		Size Of Holding In Hectare							
	Number of Holders	Total Area	Under 0.1	0.1 - 0.50	0.51 – 1.00	1.01 - 2.00	2.01 - 5.00	5.01 – 10	Over 10.00
SNNP Region	37963	14436	340	3559	3749	2802	1243	305	2438
Guraghe Zone	5273	3392	34	490	996	803	354	25	690
Goro	157	122	1	4	15	45	56	-	-
Ezha	34	2	*	*	-	-	-	-	-
Kokir Gedebano Gutazer	16	7	*	*	2	5	-	-	-
Sodo	349	178	3	21	44	86	23	-	-
Meskanena Mareko	3105	2192	15	317	715	502	165	-	478
Selti	297	92	3	40	26	24	-	-	-
Gumer	406	100	6	24	13	13	31	*	-
Cheha	44	2	*	-	-	*	-	-	-
Enemorna Eaner	92	*	*	4	*	-	-	-	*
Dalocha	333	222	3	41	56	19	18	*	*
Lanfro	439	427	2	36	124	107	61	-	*
Hadiya Zone	6906	2790	44	718	965	748	154	*	*
Misha (Konteb)	1023	357	3	116	118	77	40	*	*
Lemo	3893	1614	26	365	580	514	89	*	-
Badawacho	838	314	6	97	73	21	-	-	*
Soro	1152	505	9	140	194	136	*	-	-
Kembata Alaba Tembaro Zone	3844	1017	40	345	250	171	77	*	*
Omo Sheleko	610	197	4	75	62	31	25	-	-
Angacha	1023	226	7	109	78	33	-	-	-
Kedida Gamela	978	87	16	63	7	*	-	-	*
Alaba	401	258	2	36	94	97	29	-	-
Kacha Bira	833	249	11	62	*	*	*	*	*
Sidama Zone	3841	1021	29	334	196	126	63	-	*
Shebedino	328	*	4	14	6	-	*	-	*
Awasa	984	316	7	151	85	*	-	-	-
Arbegona	337	42	2	18	15	*	-	-	-
Dale	753	79	8	46	13	7	*	-	-
Aleta Wendo	324	60	1	15	12	*	*	-	*
Dara	350	42	2	13	11	3	*	-	-
Hula	375	87	3	36	19	22	*	-	-
Bensa	182	*	1	18	13	*	-	-	*
Aroresa	207	58	1	22	22	*	-	-	-
Gedio Zone	1373	236	23	73	28	16	*	*	*
Wenago	433	33	8	18	*	3	-	-	-
Yirgachefe	49	3	1	1	1	-	*	-	-
Kochera	519	65	6	33	18	5	*	-	-
Bule	372	135	8	21	*	*	-	*	*
Wolayita Zone	6094	2154	69	680	251	87	125	*	933
Sodo Zuria	1236	179	15	100	48	13	*	-	-
Boloso Sore	2548	1401	27	300	76	29	*	*	933
Damot Gale	853	161	10	98	20	*	*	-	-
Damot Wayde	317	75	4	40	21	*	-	-	-
Kindo Koysha	562	131	9	59	38	*	*	-	-
Offa	341	104	1	59	15	9	*	-	-
Humbo	237	103	3	24	33	17	*	*	-
South Omo Zone	699	181	8	77	40	28	*	-	-
Selamago	-	-	-	-	-	-	-	-	-
Bako Gazer	581	160	5	68	34	26	*	-	-
Hamer	116	21	3	9	*	*	-	-	-
Kuraz	*	*	-	*	-	-	-	-	-
Sheka Zone	731	152	9	67	17	7	*	*	*
Masha	255	29	3	21	*	*	-	-	-
Anderacha	101	9	1	5	*	-	*	-	-
Yeki	376	115	5	40	11	*	-	*	*
Kaffa Zone	2886	1420	18	195	407	322	168	163	*
Telo	247	130	*	15	39	68	*	-	-
Decha	205	45	2	11	10	9	*	-	-
Menjiwo	162	110	1	13	36	52	*	-	-
Gimbo	1062	353	12	52	85	48	50	*	*
Gewata	16	7	*	*	5	2	-	-	-

TABLE 4.24.2 (CONTINUED)

Geographic Area	Holdings With All Temporary crops								
		Size Of Holding In Hectare							
	Number of Holders	Total Area	Under 0.1	0.1 - 0.50	0.51 – 1.00	1.01 - 2.00	2.01 - 5.00	5.01 – 10	Over 10.00
Chena	789	572	2	78	169	112	60	150	-
Bita	97	95	-	4	38	28	*	*	-
Gesha Daka	87	20	*	15	5	-	-	-	-
Saylem	221	88	1	7	21	*	*	*	*
Gamo Gofa Zone	2635	800	35	213	249	182	116	*	-
Arba Minch Zuria	145	86	1	18	28	22	*	-	-
Boreda	86	31	*	8	16	*	-	-	-
Mirab Abaya	28	7	*	3	*	-	-	*	-
Chencha	716	85	14	48	14	*	-	-	-
Kemba	192	32	5	17	5	*	-	-	-
Bonkie	128	14	2	9	*	*	-	-	-
Dita	44	19	*	6	5	2	6	-	-
Daramalo	89	40	1	9	30	-	-	-	-
Kucha	158	9	6	3	-	-	-	-	-
Gofa Zuria	501	233	4	59	102	49	20	-	-
Zala	51	8	*	7	-	-	-	-	-
Uba Deber Tsehay	185	9	*	8	-	-	-	-	-
Melekoza	312	226	*	18	46	83	73	*	-
Bench-Maji Zone	1298	197	14	116	39	19	6	*	-
Shewa Bench	211	60	1	34	18	*	-	-	-
Bench	494	12	5	4	*	-	-	*	-
Bero	157	41	1	22	7	7	*	*	-
Maji	144	25	2	18	*	-	-	-	-
Menit Goldia	229	37	3	31	*	-	-	-	-
Menit Shasha	21	10	-	4	2	4	-	-	-
Sheko	41	12	*	2	*	*	*	*	-
Yem Special Wereda Zone	141	94	-	12	41	25	16	-	-
Yem	141	94	-	12	41	25	16	-	-
Amaro Special Wereda	199	52	2	22	18	*	*	-	-
Amaro	199	52	2	22	18	*	*	-	-
Burji Special Wereda Zone	202	133	1	23	62	44	*	-	-
Burji	202	133	1	23	62	44	*	-	-
Konso Special Wereda Zone	455	220	2	83	53	73	*	-	-
Konso	455	220	2	83	53	73	*	-	-
Derashe Special Wereda	349	130	5	22	16	57	*	-	-
Derashe	349	130	5	22	16	57	*	-	-
Dawro Zone	488	280	2	30	60	61	75	-	*
Mareka	204	195	*	10	13	43	75	-	*
Gena Boset	82	55	-	5	36	14	-	-	-
Loma	46	15	*	4	8	3	-	-	-
Isara	116	15	1	11	*	-	-	-	-
Tocha	39	1	1	-	-	-	-	-	-
Basketo Special Wereda	271	68	2	36	18	*	-	-	-
Basketo	271	68	2	36	18	*	-	-	-
Konta Special Wereda Zone	279	98	3	24	40	21	*	-	-
Konta	279	98	3	24	40	21	*	-	-

TABLE 4.25. NUMBER OF HOLDERS AND AREA OF HOLDING UNDER CEREALS BY GEOGRAPHIC AREA AND SIZE OF HOLDING

BOTH RURAL AND URBAN HOLDINGS

Geographic Area	Holdings With Cereals									
		Size Of Holding In Hectare								
	Number of Holders	Total Area	Under 0.1	0.1 - 0.50	0.51 - 1.00	1.01 - 2.00	2.01 - 5.00	5.01 - 10	Over 10
SNNP Region	1773719	587180	4007	134409	191720	179783	67876	6563	2822
Guraghe Zone	299004	108278	575	22356	35142	32991	13730	1647	1837
Goro	16825	11051	31	664	1433	3614	4593	*	*
Ezha	13062	1407	29	725	505	147	-	-	-
Kokir Gedebano Gutazer	13015	2698	19	840	913	858	*	-	-
Sodo	21309	14428	35	1610	3114	5301	3708	660	-
Meskanena Mareko	46211	19687	125	4354	8118	5443	1168	-	478
Selti	26355	10109	58	2697	4312	2700	*	-	-
Gumer	35458	4948	70	2734	1488	*	*	*	-
Cheha	15638	857	63	528	128	*	-	-	-
Enemorna Eaner	18283	1602	23	772	548	217	-	-	*
Dalocha	30161	19513	36	2339	6820	8235	1998	*	*
Lanfro	22874	14215	27	2131	5143	5088	1730	-	*
Akililina Mohor	12392	2815	22	708	503	149	*	*	*
Alicho Wuriro	18780	3177	27	1548	1387	170	*	-	-
Endegagn	8641	1770	11	706	730	288	*	-	-
Hadiya Zone	207704	92030	257	17708	33036	32829	7818	*	*
Misha (Konteb)	53632	25619	60	3668	8632	9231	3803	*	*
Lemo	59184	23163	78	5693	8794	7953	*	*	-
Badawacho	36147	13623	48	3092	5729	3666	971	-	*
Soro	58741	29624	71	5254	9881	11978	2439	-	-
Kembata Alaba Tembaro Zone	136058	56836	227	10289	20054	21017	4942	*	*
Omo Sheleko	21856	8044	18	1491	3172	2826	538	-	-
Angacha	26743	7455	35	2312	3082	1915	*	-	-
Kedida Gamela	23271	5799	63	1897	2247	1252	*	-	*
Alaba	46781	31748	85	3195	9780	14498	3885	*	-
Kacha Bira	17406	3790	25	1394	1774	528	*	*	*
Sidama Zone	274956	41730	752	18447	12991	6857	2053	*	*
Shebedino	70296	9214	157	4592	2594	*	*	-	*
Awasa	44689	11090	138	3431	3195	2938	*	*	-
Arbegona	25470	3947	78	2168	1125	502	*	-	-
Dale	30015	2296	132	1052	813	152	*	-	-
Aleta Wendo	16383	1164	41	600	235	*	*	-	*
Dara	14843	1408	48	649	423	278	*	-	-
Hula	37718	7771	97	3431	2911	1121	*	-	-
Bensa	26713	3337	44	1916	1124	252	-	-	*
Aroresa	8830	1501	18	607	570	252	*	-	-
Gedio Zone	56979	9967	189	3189	3594	2431	494	*	*
Wenago	6225	370	47	225	78	4	*	-	-
Yirgachefe	7314	650	33	364	*	*	*	-	-
Kochera	30422	6568	69	1601	2578	1926	394	-	-
Bule	13018	2379	39	999	691	494	*	*	*
Wolayita Zone	170182	36937	312	12397	11805	8486	3256	*	325
Sodo Zuria	28430	7055	44	2343	2624	1897	*	-	-
Boloso Sore	31862	5092	60	2560	1564	569	*	*	325
Damot Gale	32047	4382	68	2270	1517	434	*	-	-
Damot Wayde	20533	5430	48	1390	1808	1634	*	-	-
Kindo Koysha	21275	2766	32	1231	920	509	*	-	-
Offa	18032	3401	19	1186	1121	999	*	-	-
Humbo	18004	8810	40	1418	2251	2444	2303	*	-
South Omo Zone	54521	18046	164	5429	7100	4755	598	-	-
Selamago	2578	781	26	253	331	172	-	-	-
Bako Gazer	32421	9907	97	2830	4120	2690	*	-	-
Gelila	8241	1572	8	652	661	251	-	-	-
Hamer	4812	2379	12	854	732	535	246	-	-
Kuraz	-	-	-	-	-	-	-	-	-
Bena Tsemay	6468	3407	21	840	1257	1108	182	-	-
Sheka Zone	24865	7225	29	1731	2462	1980	1013	*	-

TABLE 4.25 (CONTINUED)

Geographic Area	Holdings With Cereals								
		Size Of Holding In Hectare							
	Number of Holders	Total Area	Under 0.1	0.1 - 0.50	0.51 - 1.00	1.01 - 2.00	2.01 - 5.00	5.01 - 10	Over 10
Masha	4062	885	6	182	366	268	62	*	-
Anderacha	1663	258	1	90	126	41	-	-	-
Yeki	19141	6082	22	1458	1969	1672	952	*	-
Kaffa Zone	115105	59099	130	6855	16299	22305	11901	1463	*
Telo	10430	4972	8	449	1538	1967	980	*	-
Chata	4833	1833	11	293	684	636	209	-	-
Decha	16221	5663	*	1093	2162	1783	574	*	-
Menjiwo	16780	10530	*	855	2520	4751	2307	*	-
Gimbo	12604	7370	28	776	1756	3266	1438	*	*
Gewata	9509	6588	8	610	1510	2964	1440	*	-
Chena	19612	12519	39	1488	2970	3725	3207	*	-
Bita	8832	4908	14	442	1284	1669	1353	*	-
Gesha Daka	10089	2632	*	506	996	854	272	-	-
Saylem	6197	2085	6	344	879	690	121	*	*
Gamo Gofa Zone	212994	68550	698	18634	23397	17034	7288	*	*
Arba Minch Zuria	21542	6319	52	1696	1906	2041	624	-	-
Boreda	9673	3791	30	633	1071	963	776	*	-
Mirab Abaya	8630	2565	37	729	823	691	285	-	-
Chencha	18707	2868	121	1660	866	200	*	-	-
Kemba	20530	8724	29	2035	3275	2491	893	-	-
Bonkie	22993	7376	56	2589	3046	1461	*	-	-
Dita	11910	1815	38	1056	604	98	*	-	-
Daramalo	8791	2048	27	728	623	447	*	-	-
Kucha	20792	5539	48	1621	2367	1026	*	*	-
Gofa Zuria	32149	15732	90	2378	4882	5370	3011	-	-
Zala	7408	1848	49	818	654	266	*	-	-
Uba Deber Tsehay	8890	3033	43	1034	1018	795	142	-	-
Melekoza	20978	6891	78	1657	2262	1184	*	*	*
Bench-Maji Zone	65951	16410	353	6189	5558	3507	726	*	-
Shewa Bench	13272	4024	41	1363	1418	1087	*	-	-
Bench	25309	6496	69	2202	2295	1564	*	*	-
Bero	1293	193	22	141	19	7	*	*	-
Maji	3807	841	46	422	251	109	*	-	-
Menit Goldia	9912	2613	56	1100	955	420	*	-	-
Menit Shasha	5228	567	88	375	101	4	-	-	-
Sheko	7130	1675	32	588	518	316	219	*	-
Yem Special Wereda Zone	14855	10595	9	490	2479	5351	2166	*	-
Yem	14855	10595	9	490	2479	5351	2166	*	-
Amaro Special Wereda	16457	3980	23	1000	1650	937	*	-	-
Amaro	16457	3980	23	1000	1650	937	*	-	-
Burji Special Wereda Zone	6377	3058	12	438	1135	1053	420	-	-
Burji	6377	3058	12	438	1135	1053	420	-	-
Konso Special Wereda Zone	30132	14552	112	3052	4357	4705	2192	*	-
Konso	30132	14552	112	3052	4357	4705	2192	*	-
Derashe Special Wereda Zone	19786	13577	56	1690	2951	4794	3822	*	-
Derashe	19786	13577	56	1690	2951	4794	3822	*	-
Dawro Zone	47771	18868	73	2960	5415	6667	3729	-	*
Mareka	10134	3109	11	718	1083	911	362	-	*
Gena Boset	11409	5847	13	685	1628	2358	1163	-	-
Loma	13124	6235	24	680	1434	2452	1645	-	-
Isara	4420	1214	4	265	467	321	159	-	-
Tocha	8684	2463	21	613	803	626	401	-	-
Basketo Special Wereda Zone	8478	2247	19	766	1019	326	*	-	-
Basketo	8478	2247	19	766	1019	326	*	-	-
Konta Special Wereda Zone	11544	5196	18	788	1275	1759	1240	*	-
Konta	11544	5196	18	788	1275	1759	1240	*	-

TABLE 4.25.1 RURAL HOLDINGS

Geographic Area	Holdings With Cereal								
		Size Of Holding In Hectare							
	Number of Holders	Total Area	Under 0.1	0.1 - 0.50	0.51 - 1.00	1.01 - 2.00	2.01 - 5.00	5.01 - 10	Over 10
SNNP Region	1740657	575655	3767	131432	188492	177371	66928	6341	*
Guraghe Zone	294060	105282	549	21932	34291	32297	13437	1629	*
Goro	16680	10944	30	659	1419	3573	4547	*	*
Ezha	13035	1405	29	724	505	147	-	-	-
Kokir Gedebano Gutazer	13005	2693	19	840	913	853	*	-	-
Sodo	21002	14262	32	1591	3073	5219	3687	660	-
Meskanena Mareko	43186	17747	113	4085	7513	5021	1015	-	-
Selti	26081	10022	55	2658	4290	2677	*	-	-
Gumer	35107	4915	67	2723	1487	*	-	-	-
Cheha	15627	856	63	528	128	*	-	-	-
Enemorna Eaner	18231	1554	22	768	547	217	-	-	-
Dalocha	29850	19304	34	2299	6767	8217	1987	-	-
Lanfro	22441	13818	25	2097	5031	4989	1677	-	-
Akililina Mohor	12392	2815	22	708	503	149	*	*	*
Alicho Wuriro	18780	3177	27	1548	1387	170	*	-	-
Endegagn	8641	1770	11	706	730	288	*	-	-
Hadiya Zone	201414	89520	225	17058	32158	32147	7709	*	-
Misha (Konteb)	52724	25345	58	3574	8536	9170	3783	*	-
Lemo	55710	21682	60	5354	8254	7474	*	-	-
Badawacho	35367	13340	44	3009	5668	3648	971	-	-
Soro	57614	29154	63	5120	9700	11856	2415	-	-
Kembata Alaba Tembaro Zone	133098	56123	202	10015	19848	20875	4878	*	-
Omo Sheleko	21447	7902	16	1442	3123	2797	523	-	-
Angacha	25974	7283	31	2223	3023	1895	*	-	-
Kedida Gamela	22480	5720	51	1837	2240	1251	*	-	-
Alaba	46383	31512	84	3162	9692	14410	3859	*	-
Kacha Bira	16814	3706	19	1351	1769	522	*	-	-
Sidama Zone	271426	40879	728	18138	12811	6741	1997	*	-
Shebedino	69998	9017	153	4579	2588	*	*	-	-
Awasa	43732	10780	131	3283	3111	2866	*	*	-
Arbegona	25197	3908	77	2151	1112	494	*	-	-
Dale	29324	2244	126	1019	806	148	*	-	-
Aleta Wendo	16064	1107	40	586	225	*	-	-	-
Dara	14506	1370	46	637	412	275	-	-	-
Hula	37435	7700	96	3399	2895	1103	*	-	-
Bensa	26547	3305	43	1899	1111	252	-	-	-
Aroresa	8623	1448	17	586	550	242	*	-	-
Gedio Zone	55832	9781	171	3126	3573	2419	492	-	-
Wenago	5837	340	40	208	75	*	*	-	-
Yirgachefe	7269	647	32	362	*	*	-	-	-
Kochera	30007	6511	64	1571	2563	1921	392	-	-
Bule	12719	2283	34	984	689	491	*	-	-
Wolayita Zone	164932	35800	273	11937	11634	8421	3191	*	-
Sodo Zuria	27484	6939	37	2281	2589	1886	*	-	-
Boloso Sore	29681	4501	47	2380	1519	554	-	-	-
Damot Gale	31295	4262	61	2199	1508	426	*	-	-
Damot Wayde	20246	5366	45	1356	1790	1626	*	-	-
Kindo Koysha	20750	2696	27	1189	900	508	*	-	-
Offa	17696	3324	18	1137	1109	992	*	-	-
Humbo	17780	8711	38	1396	2219	2428	2287	*	-
South Omo Zone	53908	17896	156	5359	7064	4730	586	-	-
Selamago	2578	781	26	253	331	172	-	-	-
Bako Gazer	31925	9775	93	2768	4089	2667	*	-	-
Gelila	8241	1572	8	652	661	251	-	-	-
Hamer	4696	2360	9	846	726	533	246	-	-
Kuraz*	-	-	-	-	-	-	-	-	-
Bena Tsemay	6468	3407	21	840	1257	1108	182	-	-
Sheka Zone	24264	7128	21	1672	2446	1974	1013	*	-
Masha	3875	860	4	164	363	266	62	*	-
Anderacha	1605	252	1	85	125	41	-	-	-
Yeki	18784	6016	17	1422	1959	1667	952	-	-

TABLE 4.25.1 (CONTINUED)

Geographic Area	Holdings With Cereal								
		Size Of Holding In Hectare							
	Number of Holders	Total Area	Under 0.1	0.1 - 0.50	0.51 - 1.00	1.01 - 2.00	2.01 - 5.00	5.01 - 10	Over 10
Kaffa Zone	112975	57946	119	6686	15952	22055	11758	1375	-
Telo	10272	4893	8	439	1515	1927	974	*	-
Chata	4833	1833	11	293	684	636	209	-	-
Decha	16155	5633	*	1084	2155	1777	567	*	-
Menjiwo	16625	10428	*	843	2487	4701	2300	*	-
Gimbo	11800	7046	20	729	1678	3224	1395	-	-
Gewata	9495	6581	8	609	1506	2962	1440	*	-
Chena	18913	12074	37	1419	2816	3638	3154	*	-
Bita	8735	4822	14	438	1246	1647	1334	*	-
Gesha Daka	10036	2618	*	494	994	854	272	-	-
Saylem	6111	2018	6	337	870	690	115	-	-
Gamo Gofa Zone	210538	67845	669	18452	23174	16868	7189	*	*
Arba Minch Zuria	21398	6236	51	1679	1879	2019	607	-	-
Boreda	9602	3770	29	629	1060	957	776	*	-
Mirab Abaya	8613	2560	37	727	820	691	285	-	-
Chencha	18054	2799	109	1620	855	193	*	-	-
Kemba	20382	8700	26	2021	3270	2489	893	-	-
Bonkie	22867	7363	54	2580	3046	1458	*	-	-
Dita	11866	1805	38	1053	602	97	*	-	-
Daramalo	8702	2008	26	719	593	447	*	-	-
Kucha	20634	5531	43	1618	2367	1026	*	*	-
Gofa Zuria	31673	15518	87	2323	4786	5322	3000	-	-
Zala	7358	1840	49	811	654	266	*	-	-
Uba Deber Tsehay	8705	3025	42	1026	1018	795	142	-	-
Melekoza	20685	6691	77	1645	2223	1108	*	*	*
Bench-Maji Zone	64908	16238	344	6091	5522	3488	721	*	-
Shewa Bench	13091	3970	40	1333	1402	1080	*	-	-
Bench	25020	6492	67	2201	2293	1564	*	*	-
Bero	1136	152	21	119	12	-	-	-	-
Maji	3670	817	43	404	247	109	*	-	-
Menit Goldia	9693	2587	53	1078	954	420	*	-	-
Menit Shasha	5206	557	88	370	99	-	-	-	-
Sheko	7092	1664	32	586	515	314	216	*	-
Yem Special Wereda Zone	14723	10516	9	481	2439	5334	2154	*	-
Yem	14723	10516	9	481	2439	5334	2154	*	-
Amaro Special Wereda	16260	3928	22	978	1632	934	*	-	-
Amaro	16260	3928	22	978	1632	934	*	-	-
Burji Special Wereda Zone	6186	2950	11	421	1084	1017	417	-	-
Burji	6186	2950	11	421	1084	1017	417	-	-
Konso Special Wereda Zone	29681	14353	110	2975	4313	4639	2183	*	-
Konso	29681	14353	110	2975	4313	4639	2183	*	-
Derashe Special Wereda Zone	19465	13463	52	1671	2935	4744	3796	*	-
Derashe	19465	13463	52	1671	2935	4744	3796	*	-
Dawro Zone	47439	18703	72	2939	5366	6631	3696	-	-
Mareka	9984	3014	11	711	1075	888	329	-	-
Gena Boset	11327	5796	13	680	1594	2347	1163	-	-
Loma	13102	6229	24	679	1431	2450	1645	-	-
Isara	4349	1202	4	256	463	321	159	-	-
Tocha	8677	2463	20	613	803	626	401	-	-
Basketo Special Wereda Zone	8215	2183	17	731	1003	315	*	-	-
Basketo	8215	2183	17	731	1003	315	*	-	-
Konta Special Wereda Zone	11333	5122	17	770	1248	1742	1231	*	-
Konta	11333	5122	17	770	1248	1742	1231	*	-

TABLE 4.25.2 URABN HOLDINGS

Geographic Area	Holdings With Cereals								
		Size Of Holding In Hectare							
	Number of Holders	Total Area	Under 0.1	0.1 - 0.50	0.51 - 1.00	1.01 – 2.00	2.01 - 5.00	5.01 - 10	Over 10
SNNP Region	33062	11525	240	2977	3229	2413	948	222	1497
Guraghe Zone	4944	2996	26	424	851	694	293	*	690
Goro	144	106	1	4	14	41	46	-	-
Ezha	27	*	*	*	-	-	-	-	-
Kokir Gedebano Gutazer	10	6	*	*	1	5	-	-	-
Sodo	307	166	2	20	41	82	21	-	-
Meskanena Mareko	3025	1939	12	269	605	421	153	-	478
Selti	274	87	3	39	22	23	-	-	-
Gumer	351	33	3	12	*	*	*	*	-
Cheha	11	*	*	-	-	*	-	-	-
Enemorna Eaner	52	*	*	4	*	-	-	-	*
Dalocha	311	210	2	40	53	18	*	*	*
Lanfro	433	397	2	34	112	99	53	-	*
Hadiya Zone	6289	2510	32	650	878	682	109	*	*
Misha (Konteb)	907	275	2	93	96	62	20	*	*
Lemo	3474	1481	18	339	540	479	65	*	-
Badawacho	780	284	4	83	61	19	-	-	*
Soro	1127	470	8	134	181	122	*	-	-
Kembata Alaba Tembaro Zone	2961	712	25	274	207	143	64	*	*
Omo Sheleko	410	142	1	49	49	28	*	-	-
Angacha	769	172	4	90	59	20	-	-	-
Kedida Gamela	791	79	12	60	7	*	-	-	*
Alaba	398	236	2	33	87	88	26	-	-
Kacha Bira	592	84	6	43	*	*	*	*	*
Sidama Zone	3530	851	24	309	180	116	55	-	*
Shebedino	298	*	3	14	6	-	*	-	*
Awasa	957	310	7	148	84	*	-	-	-
Arbegona	273	39	1	17	13	*	-	-	-
Dale	691	53	6	33	7	3	*	-	-
Aleta Wendo	318	57	1	14	10	*	*	-	*
Dara	337	38	2	12	11	3	*	-	-
Hula	283	71	2	32	17	18	*	-	-
Bensa	166	32	1	18	13	-	-	-	*
Aroresa	207	53	1	21	20	*	-	-	-
Gedio Zone	1147	186	18	64	21	12	*	*	*
Wenago	388	30	7	16	*	3	-	-	-
Yirgachefe	45	3	1	1	1	-	*	-	-
Kochera	415	57	5	30	15	5	*	-	-
Bule	299	96	5	16	*	*	-	*	*
Wolayita Zone	5250	1137	38	460	171	65	65	*	325
Sodo Zuria	946	116	7	63	35	11	*	-	-
Boloso Sore	2181	592	13	179	45	*	*	*	325
Damot Gale	752	120	7	71	10	*	*	-	-
Damot Wayde	287	63	3	34	18	*	-	-	-
Kindo Koysha	525	70	5	42	20	*	*	-	-
Offa	336	77	*	49	13	7	*	-	-
Humbo	224	99	3	22	32	16	*	*	-
South Omo Zone	613	151	7	71	37	25	*	-	-
Selamago	-	-	-	-	-	-	-	-	-
Bako Gazer	495	131	4	62	30	23	*	-	-
Hamer	116	19	3	8	*	*	-	-	-
Kuraz	*	*	-	*	-	-	-	-	-
Sheka Zone	601	97	8	59	15	6	-	*	-
Masha	187	25	2	18	*	*	-	-	-
Anderacha	58	6	1	5	*	-	-	-	-
Yeki	356	66	5	36	11	*	-	*	-
Kaffa Zone	2130	1154	11	170	347	249	142	88	*
Telo	158	79	-	10	23	40	*	-	-
Decha	66	29	*	10	6	7	*	-	-
Menjiwo	155	102	1	12	33	49	*	-	-
Gimbo	803	324	8	47	77	42	44	*	*
Gewata	14	7	*	*	5	2	-	-	-
Chena	699	445	2	69	154	86	53	80	-

TABLE 4.25.2 (CONTINUED)

Geographic Area	Holdings With Cereals								
		Size Of Holding In Hectare							
	Number of Holders	Total Area	Under 0.1	0.1 - 0.50	0.51 - 1.00	1.01 – 2.00	2.01 - 5.00	5.01 - 10	Over 10
Bita	97	86	-	4	38	22	*	*	-
Gesha Daka	52	14	-	12	2	-	-	-	-
Saylem	86	*	*	7	9	-	*	*	*
Gamo Gofa Zone	2456	704	29	183	223	166	99	*	-
Arba Minch Zuria	144	84	1	18	26	22	*	-	-
Boreda	72	21	*	4	11	*	-	-	-
Mirab Abaya	17	5	-	2	*	-	-	-	-
Chencha	654	69	11	40	11	*	-	-	-
Kemba	148	24	3	14	5	*	-	-	-
Bonkie	125	14	2	8	*	*	-	-	-
Dita	44	10	*	3	2	2	3	-	-
Daramalo	89	40	1	9	30	-	-	-	-
Kucha	158	8	5	2	-	-	-	-	-
Gofa Zuria	476	214	3	56	96	48	*	-	-
Zala	51	8	*	7	-	-	-	-	-
Uba Deber Tsehay	185	8	*	7	-	-	-	-	-
Melekoza	293	200	*	12	39	76	68	*	-
Bench-Maji Zone	1043	172	10	98	36	19	5	*	-
Shewa Bench	181	55	1	30	17	*	-	-	-
Bench	289	5	2	1	*	-	-	-	-
Bero	157	41	1	22	7	7	*	*	-
Maji	137	24	2	18	*	-	-	-	-
Menit Goldia	219	26	3	22	*	-	-	-	-
Menit Shasha	21	10	-	4	2	4	-	-	-
Sheko	38	11	*	2	*	*	*	*	-
Yem Special Wereda Zone	132	79	-	9	40	18	12	-	-
Yem	132	79	-	9	40	18	12	-	-
Amaro Special Wereda	197	51	2	22	18	*	*	-	-
Amaro	197	51	2	22	18	*	*	-	-
Burji Special Wereda Zone	192	108	1	18	51	35	*	-	-
Burji	192	108	1	18	51	35	*	-	-
Konso Special Wereda Zone	451	199	2	77	45	66	*	-	-
Konso	451	199	2	77	45	66	*	-	-
Derashe Special Wereda Zone	321	114	4	19	16	50	*	-	-
Derashe	321	114	4	19	16	50	*	-	-
Dawro Zone	332	165	1	21	49	37	33	-	*
Mareka	150	95	*	7	9	23	33	-	*
Gena Boset	82	51	-	5	34	12	-	-	-
Loma	22	6	*	1	3	2	-	-	-
Isara	71	13	*	9	*	-	-	-	-
Tocha	7	*	*	-	-	-	-	-	-
Basketo Special Wereda Zone	263	64	2	35	17	*	-	-	-
Basketo	263	64	2	35	17	*	-	-	-
Konta Special Wereda Zone	211	73	1	18	27	17	*	-	-
Konta	211	73	1	18	27	17	*	-	-

TABLE 4.26. NUMBER OF HOLDERS AND AREA OF HOLDING UNDER PULSES BY GEOGRAPHIC AREA AND SIZE OF HOLDING

BOTH RURAL AND URBAN HOLDINGS

Geographic Area	Holdings With Pulses								
	Number of Holders	Size Of Holding In Hectare							
		Total Area	Under 0.1	0.1 - 0.50	0.51 - 1.00	1.01 - 2.00	2.01 - 5.00	5.01 - 10	Over 10
SNNP Region	958890	109570	1143	28297	34798	31632	11584	1497	*
Guraghe Zone	156566	14676	117	3408	3774	3597	2253	*	*
Goro	5708	2294	*	57	218	597	1060	*	*
Ezha	6899	312	11	167	84	*	-	-	-
Kokir Gedebano Gutazer	6820	917	8	213	276	366	*	-	-
Sodo	11516	1676	5	183	325	637	439	*	-
Meskanena Mareko	20648	1431	*	291	536	487	*	-	-
Selti	13597	751	5	281	293	161	*	-	-
Gumer	33220	1966	35	1070	586	*	*	*	-
Cheha	3672	69	6	55	*	*	-	-	-
Enemorna Eaner	2762	*	*	*	*	*	-	-	-
Dalocha	15858	1285	*	158	417	599	110	-	-
Lanfro	10922	825	*	108	280	285	147	-	-
Akililina Mohor	5031	*	2	80	74	*	*	*	*
Alicho Wuriro	16239	1343	12	642	608	77	*	-	-
Endegagn	3673	171	1	63	66	40	-	-	-
Hadiya Zone	100799	11377	53	2027	4432	3961	787	*	*
Misha (Konteb)	29924	4142	11	509	1509	1646	352	*	*
Lemo	26017	2111	11	568	849	650	*	-	-
Badawacho	18082	1494	22	408	565	389	111	-	-
Soro	26776	3630	*	542	1509	1277	*	-	-
Kembata Alaba Tembaro Zone	68091	5219	65	1560	1968	1347	270	*	-
Omo Sheleko	14447	1436	12	419	557	372	*	-	-
Angacha	16810	1480	9	520	590	346	*	-	-
Kedida Gamela	13986	782	20	375	294	88	*	-	-
Alaba	15471	932	6	88	242	445	143	*	-
Kacha Bira	7377	588	*	159	286	95	*	-	-
Sidama Zone	138103	9500	247	4899	2707	1432	215	-	-
Shebedino	53213	3980	100	2454	1056	*	*	-	-
Awasa	10005	667	*	*	260	187	*	-	-
Arbegona	7787	313	10	172	71	55	*	-	-
Dale	11025	284	*	207	46	*	*	-	-
Aleta Wendo	16810	771	36	384	179	*	-	-	-
Dara	6079	707	22	221	*	*	*	-	-
Hula	11239	849	*	327	294	195	*	-	-
Bensa	10868	709	27	391	161	*	-	-	-
Aroresa	11075	1222	23	551	287	158	*	-	-
Gedio Zone	25639	2239	36	774	894	459	51	-	*
Wenago	1671	*	*	*	*	-	-	-	-
Yirgachefe	4194	231	8	151	72	-	-	-	-
Kochera	13301	1065	11	277	425	310	*	-	-
Bule	6473	804	9	294	319	150	*	-	*
Wolayita Zone	117624	8484	235	4299	2452	1133	345	*	-
Sodo Zuria	14332	721	17	375	265	54	*	-	-
Boloso Sore	17739	1050	50	667	204	*	-	-	-
Damot Gale	23524	1693	53	1007	516	*	*	-	-
Damot Wayde	19743	1990	57	809	610	425	*	-	-
Kindo Koysha	18357	1139	27	631	390	84	*	-	-
Offa	16278	999	22	619	256	100	*	-	-
Humbo	7649	892	10	191	213	256	201	*	-
South Omo Zone	29060	2724	25	907	1071	663	*	-	-
Selamago	338	7	-	*	4	*	-	-	-
Bako Gazer	19155	1916	16	563	770	515	*	-	-
Gelila	6484	539	8	266	203	62	-	-	-
Hamer	603	43	1	17	16	*	-	-	-
Kuraz	-	-	-	-	-	-	-	-	-
Bena Tsemay	2479	220	*	60	79	75	*	-	-

TABLE 4.26 (CONTINUED)

Geographic Area	Holdings With Pulses								
		Size Of Holding In Hectare							
	Number of Holders	Total Area	Under 0.1	0.1 - 0.50	0.51 - 1.00	1.01 - 2.00	2.01 - 5.00	5.01 - 10	Over 10
Sheka Zone	7270	2102	4	356	703	736	262	*	-
Masha	4188	1676	2	208	516	676	232	*	-
Anderacha	1653	349	1	131	169	49	-	-	-
Yeki	1429	76	*	*	19	10	*	-	-
Kaffa Zone	89065	23690	60	2909	7234	9529	3685	274	-
Telo	9898	3792	*	284	1053	1542	868	*	-
Chata	3630	892	3	146	333	325	86	-	-
Decha	14422	3101	10	672	1013	1067	246	*	-
Menjiwo	14665	4427	10	378	1101	2075	864	-	-
Gimbo	8892	1461	8	170	347	572	365	-	-
Gewata	5587	1138	*	121	250	515	249	*	-
Chena	11506	2081	13	290	472	659	517	130	-
Bita	5742	1769	3	216	641	746	154	*	-
Gesha Daka	9783	3652	3	459	1464	1461	265	-	-
Saylem	4941	1376	*	175	561	567	71	-	-
Gamo Gofa Zone	107403	10306	149	3462	3828	2106	754	*	-
Arba Minch Zuria	8536	453	10	174	157	94	*	-	-
Boreda	5241	447	6	146	186	108	*	-	-
Mirab Abaya	2100	121	3	57	42	*	*	-	-
Chencha	11751	769	50	481	214	*	*	-	-
Kemba	11441	889	6	317	301	203	62	-	-
Bonkie	10106	448	2	186	161	88	*	-	-
Dita	6569	619	11	337	215	*	*	-	-
Daramalo	1918	65	3	36	18	*	*	-	-
Kucha	11414	1134	16	417	434	208	*	*	-
Gofa Zuria	19530	3047	22	645	1107	761	512	-	-
Zala	2104	83	4	47	29	*	*	-	-
Uba Deber Tsehay	2443	302	5	110	80	*	-	-	-
Melekoza	14249	1929	11	510	883	479	*	*	-
Bench-Maji Zone	19075	1977	59	854	618	406	*	-	-
Shewa Bench	5871	1008	19	380	324	264	*	-	-
Bench	4402	255	6	137	69	*	*	-	-
Bero	69	1	*	1	-	-	-	-	-
Maji	804	62	2	33	14	14	-	-	-
Menit Goldia	5161	541	17	230	190	91	*	-	-
Menit Shasha	2386	101	14	68	19	-	-	-	-
Sheko	382	9	*	6	3	*	-	-	-
Yem Special Wereda Zone	10976	2394	*	91	514	1275	503	*	-
Yem	10976	2394	*	91	514	1275	503	*	-
Amaro Special Wereda	11040	776	6	344	311	99	*	-	-
Amaro	11040	776	6	344	311	99	*	-	-
Burji Special Wereda Zone	5045	1538	5	183	465	592	294	-	-
Burji	5045	1538	5	183	465	592	294	-	-
Konso Special Wereda Zone	19417	2230	18	514	708	669	322	-	-
Konso	19417	2230	18	514	708	669	322	-	-
Derashe Special Wereda Zone	9076	1094	14	222	317	290	215	*	-
Derashe	9076	1094	14	222	317	290	215	*	-
Dawro Zone	33309	7321	39	1116	2305	2736	1099	-	*
Mareka	7053	1661	11	211	562	656	196	-	*
Gena Boset	6952	986	9	178	326	344	129	-	-
Loma	9699	1889	11	245	493	795	345	-	-
Isara	4973	1602	5	258	528	531	280	-	-
Tocha	4632	1184	3	225	397	410	150	-	-
Basketo Special Wereda Zone	3677	154	2	83	51	11	*	-	-
Basketo	3677	154	2	83	51	11	*	-	-
Konta Special Wereda Zone	7656	1769	7	290	444	591	408	*	-
Konta	7656	1769	7	290	444	591	408	*	-

TABLE 4.26.1 RURAL HOLDINGS

Geographic Area	Holdings With Pulses								
		Size Of Holding In Hectare							
	Number of Holders	Total Area	Under 0.1	0.1 - 0.50	0.51 - 1.00	1.01 - 2.00	2.01 - 5.00	5.01 - 10	Over 10
SNNP Region	953211	108694	1129	28094	34570	31428	11438	1466	*
Guraghe Zone	155805	14567	115	3393	3747	3569	2217	*	*
Goro	5679	2282	*	57	217	594	1051	*	*
Ezha	6899	312	11	167	84	*	-	-	-
Kokir Gedebano Gutazer	6818	916	8	213	275	366	*	-	-
Sodo	11467	1666	5	181	322	634	437	*	-
Meskanena Mareko	20336	1392	*	284	520	472	*	-	-
Selti	13577	748	5	280	291	161	*	-	-
Gumer	32907	1933	34	1064	583	*	-	-	-
Cheha	3669	69	6	55	*	*	-	-	-
Enemorna Eaner	2760	*	*	*	*	*	-	-	-
Dalocha	15843	1276	*	157	416	599	102	-	-
Lanfro	10909	823	*	108	280	285	146	-	-
Akililina Mohor	5031	*	2	80	74	*	*	*	*
Alicho Wuriro	16239	1343	12	642	608	77	*	-	-
Endegagn	3673	171	1	63	66	40	-	-	-
Hadiya Zone	99764	11194	52	1988	4373	3917	747	*	-
Misha (Konteb)	29516	4066	10	490	1488	1631	331	*	-
Lemo	25664	2047	11	559	829	635	*	-	-
Badawacho	17913	1475	21	398	558	387	111	-	-
Soro	26672	3605	*	541	1499	1264	*	-	-
Kembata Alaba Tembaro Zone	67736	5174	64	1545	1954	1335	267	*	-
Omo Sheleko	14383	1429	12	415	556	372	*	-	-
Angacha	16611	1446	9	511	576	336	*	-	-
Kedida Gamela	13933	780	20	373	294	88	*	-	-
Alaba	15458	931	6	88	242	443	143	*	-
Kacha Bira	7351	587	*	158	286	95	*	-	-
Sidama Zone	137613	9464	246	4885	2697	1426	*	-	-
Shebedino	53206	3980	100	2454	1056	*	*	-	-
Awasa	9945	662	*	*	259	187	*	-	-
Arbegona	7780	311	10	172	69	55	*	-	-
Dale	10728	273	*	201	43	*	-	-	-
Aleta Wendo	16792	770	36	383	178	*	-	-	-
Dara	6073	704	22	221	*	*	-	-	-
Hula	11193	840	*	324	292	192	*	-	-
Bensa	10860	708	27	391	160	*	-	-	-
Aroresa	11036	1217	23	550	386	156	*	-	-
Gedio Zone	25498	2199	35	769	889	455	51	-	-
Wenago	1671	*	*	*	*	-	-	-	-
Yirgachefe	4190	231	8	151	72	-	-	-	-
Kochera	13242	1060	11	275	422	309	*	-	-
Bule	6395	769	8	290	317	146	*	-	-
Wolayita Zone	116600	8413	233	4254	2433	1130	343	*	-
Sodo Zuria	14161	705	16	365	259	54	*	-	-
Boloso Sore	17277	1025	49	651	195	*	-	-	-
Damot Gale	23240	1674	52	992	514	*	*	-	-
Damot Wayde	19710	1985	57	807	609	424	*	-	-
Kindo Koysha	18305	1135	27	629	388	84	*	-	-
Offa	16274	999	22	619	256	100	*	-	-
Humbo	7633	890	10	190	212	256	201	*	-
South Omo Zone	29005	2719	25	906	1069	661	*	-	-
Selamago	338	7	-	*	4	*	-	-	-
Bako Gazer	19118	1911	16	562	768	513	*	-	-
Gelila	6484	539	8	266	203	62	-	-	-
Hamer	586	42	*	17	16	*	-	-	-
Kuraz*	-	-	-	-	-	-	-	-	-
Bena Tsemay	2479	220	*	60	79	75	*	-	-
Sheka Zone	7240	2099	3	353	703	736	262	*	-
Masha	4161	1673	2	206	516	676	232	*	-
Anderacha	1650	349	1	130	169	49	-	-	-
Yeki	1429	76	*	*	19	10	*	-	-
Kaffa Zone	88397	23534	59	2894	7189	9480	3668	244	-

TABLE 4.26.1 (CONTINUED)

Geographic Area	Holdings With Pulses								
		Size Of Holding In Hectare							
	Number of Holders	Total Area	Under 0.1	0.1 - 0.50	0.51 - 1.00	1.01 - 2.00	2.01 - 5.00	5.01 - 10	Over 10
Telo	9751	3743	*	279	1038	1515	867	*	-
Chata	3630	892	3	146	333	325	86	-	-
Decha	14383	3091	10	671	1009	1065	243	*	-
Menjiwo	14630	4422	10	377	1098	2073	864	-	-
Gimbo	8722	1448	8	169	341	571	360	-	-
Gewata	5587	1138	*	121	250	515	249	*	-
Chena	11287	2022	13	286	461	647	513	*	-
Bita	5727	1760	3	216	641	740	151	*	-
Gesha Daka	9754	3647	3	456	1462	1461	265	-	-
Saylem	4926	1371	*	175	556	567	71	-	-
Gamo Gofa Zone	106989	10263	147	3447	3816	2099	749	*	-
Arba Minch Zuria	8523	451	10	173	156	94	*	-	-
Boreda	5218	444	6	144	185	108	*	-	-
Mirab Abaya	2097	120	3	57	42	*	*	-	-
Chencha	11634	762	49	477	213	*	*	-	-
Kemba	11382	883	5	315	301	200	62	-	-
Bonkie	10099	448	2	186	161	88	*	-	-
Dita	6530	611	11	334	213	*	*	-	-
Daramalo	1918	65	3	36	18	*	*	-	-
Kucha	11371	1133	16	417	434	208	*	*	-
Gofa Zuria	19476	3039	21	643	1102	761	512	-	-
Zala	2104	83	4	47	29	*	*	-	-
Uba Deber Tsehay	2438	302	5	110	80	*	-	-	-
Melekoza	14198	1922	11	510	882	476	*	*	-
Bench-Maji Zone	18914	1963	58	842	616	406	*	-	-
Shewa Bench	5858	1004	19	377	323	264	*	-	-
Bench	4345	255	6	136	69	*	*	-	-
Bero	69	1	*	1	-	-	-	-	-
Maji	804	62	2	33	14	14	-	-	-
Menit Goldia	5071	530	17	221	189	91	*	-	-
Menit Shasha	2386	101	14	68	19	-	-	-	-
Sheko	382	9	*	6	3	*	-	-	-
Yem Special Wereda Zone	10910	2379	*	87	513	1268	500	*	-
Yem	10910	2379	*	87	513	1268	500	*	-
Amaro Special Wereda	11033	775	6	344	310	99	*	-	-
Amaro	11033	775	6	344	310	99	*	-	-
Burji Special Wereda Zone	4962	1513	5	177	454	584	293	-	-
Burji	4962	1513	5	177	454	584	293	-	-
Konso Special Wereda Zone	19303	2210	18	508	700	663	321	-	-
Konso	19303	2210	18	508	700	663	321	-	-
Derashe Special Wereda Zone	9002	1081	13	220	317	282	213	*	-
Derashe	9002	1081	13	220	317	282	213	*	-
Dawro Zone	33152	7231	39	1110	2298	2717	1068	-	-
Mareka	6945	1581	11	207	560	639	164	-	-
Gena Boset	6939	984	9	178	325	343	129	-	-
Loma	9669	1880	11	242	488	794	345	-	-
Isara	4967	1602	5	258	528	531	280	-	-
Tocha	4632	1184	3	225	397	410	150	-	-
Basketo Special Wereda Zone	3665	154	2	82	51	11	*	-	-
Basketo	3665	154	2	82	51	11	*	-	-
Konta Special Wereda Zone	7623	1764	7	289	441	591	408	*	-
Konta	7623	1764	7	289	441	591	408	*	-

TABLE 4.26.2 URBAN HOLDINGS

Geographic Area	Holdings With Pulses								
		Size Of Holding In Hectare							
	Number of Holders	Total Area	Under 0.1	0.1 - 0.50	0.51 - 1.00	1.01 - 2.00	2.01 - 5.00	5.01 - 10	Over 10
SNNP Region	5679	876	14	203	228	203	146	*	*
Guraghe Zone	761	109	2	15	27	27	36	*	-
Goro	29	12	-	-	*	3	*	-	-
Ezha	-	-	-	-	-	-	-	-	-
Kokir Gedebano Gutazer	3	1	-	-	1	1	-	-	-
Sodo	50	10	*	*	3	*	2	-	-
Meskanena Mareko	312	39	1	7	16	15	*	-	-
Selti	19	*	*	*	*	-	-	-	-
Gumer	314	33	1	6	*	*	*	*	-
Cheha	*	*	*	-	-	-	-	-	-
Enemorna Eaner	*	*	*	-	-	-	-	-	-
Dalocha	16	*	-	*	*	*	*	-	-
Lanfro	13	*	-	-	*	*	*	-	-
Hadiya Zone	1035	183	1	38	59	44	40	-	*
Misha (Konteb)	408	76	*	19	21	15	20	-	*
Lemo	353	64	*	9	21	15	*	-	-
Badawacho	170	19	*	10	7	*	-	-	-
Soro	105	25	*	*	10	13	*	-	-
Kembata Alaba Tembaro Zone	355	45	1	15	15	12	*	-	-
Omo Sheleko	65	7	*	4	*	-	*	-	-
Angacha	199	34	*	9	14	11	-	-	-
Kedida Gamela	53	*	*	*	-	-	-	-	-
Alaba	13	*	*	*	-	*	-	-	-
Kacha Bira	25	*	*	*	-	-	-	-	-
Sidama Zone	489	36	1	14	10	6	*	-	-
Shebedino	7	*	*	*	-	-	-	-	-
Awasa	60	*	*	*	*	*	-	-	-
Arbegona	*	*	-	-	*	-	-	-	-
Dale	297	11	1	6	3	1	*	-	-
Aleta Wendo	18	1	-	*	*	*	-	-	-
Dara	*	*	*	-	-	-	*	-	-
Hula	46	9	*	3	*	*	*	-	-
Bensa	8	*	-	*	*	-	-	-	-
Aroresa	39	5	-	1	2	*	-	-	-
Gedio Zone	141	40	1	6	5	*	-	-	*
Wenago	-	-	-	-	-	-	-	-	-
Yirgachefe	*	*	*	*	-	-	-	-	-
Kochera	59	5	*	2	*	*	-	-	-
Bule	78	*	1	4	*	*	-	-	*
Wolayita Zone	1024	71	2	45	19	3	*	-	-
Sodo Zuria	171	16	1	9	6	*	*	-	-
Boloso Sore	462	25	1	16	9	*	-	-	-
Damot Gale	285	19	1	15	*	*	*	-	-
Damot Wayde	33	4	-	2	*	*	-	-	-
Kindo Koysha	52	4	*	2	*	-	-	-	-
Offa	*	*	-	*	-	-	-	-	-
Humbo	16	2	-	*	*	*	-	-	-
South Omo Zone	55	6	*	2	2	*	-	-	-
Selamago	-	-	-	-	-	-	-	-	-
Bako Gazer	37	5	-	1	2	*	-	-	-
Hamer	17	1	*	*	*	-	-	-	-
Kuraz	-	-	-	-	-	-	-	-	-
Sheka Zone	30	3	*	3	-	-	-	-	-
Masha	27	3	*	3	-	-	-	-	-
Anderacha	*	*	-	*	-	-	-	-	-
Yeki	-	-	-	-	-	-	-	-	-
Kaffa Zone	669	156	1	15	45	49	17	*	-
Telo	147	49	*	5	15	27	*	-	-
Decha	39	10	*	*	4	*	*	-	-
Menjiwo	36	5	*	*	2	*	-	-	-
Gimbo	170	13	1	1	5	*	5	-	-

TABLE 4.26.2 (CONTINUED)

Geographic Area	Holdings With Pulses								
		Size Of Holding In Hectare							
	Number of Holders	Total Area	Under 0.1	0.1 - 0.50	0.51 - 1.00	1.01 - 2.00	2.01 - 5.00	5.01 - 10	Over 10
Gewata	-	-	-	-	-	-	-	-	-
Chena	219	59	-	4	11	11	*	*	-
Bita	14	*	-	-	*	*	*	-	-
Gesha Daka	29	6	-	3	2	-	-	-	-
Saylem	*	*	-	-	*	-	-	-	-
Gamo Gofa Zone	413	42	3	15	12	7	6	-	-
Arba Minch Zuria	13	*	*	*	*	-	-	-	-
Boreda	23	3	-	2	*	-	-	-	-
Mirab Abaya	*	*	-	*	-	-	-	-	-
Chencha	117	8	1	4	*	*	-	-	-
Kemba	59	6	1	2	*	*	-	-	-
Bonkie	*	*	*	*	-	-	-	-	-
Dita	39	7	-	2	2	-	3	-	-
Daramalo	-	-	-	-	-	-	-	-	-
Kucha	43	1	*	1	-	-	-	-	-
Gofa Zuria	54	8	*	3	5	-	-	-	-
Zala	-	-	-	-	-	-	-	-	-
Uba Deber Tsehay	*	*	-	*	-	-	-	-	-
Melekoza	51	7	-	*	*	*	*	-	-
Bench-Maji Zone	161	14	*	12	*	-	-	-	-
Shewa Bench	13	3	-	*	*	-	-	-	-
Bench	57	*	*	*	-	-	-	-	-
Bero	-	-	-	-	-	-	-	-	-
Maji	-	-	-	-	-	-	-	-	-
Menit Goldia	90	10	-	9	*	-	-	-	-
Menit Shasha	-	-	-	-	-	-	-	-	-
Sheko	-	-	-	-	-	-	-	-	-
Yem Special Wereda Zone	66	15	-	3	2	7	3	-	-
Yem	66	15	-	3	2	7	3	-	-
Amaro Special Wereda	8	*	-	*	*	*	-	-	-
Amaro	8	*	-	*	*	*	-	-	-
Burji Special Wereda Zone	83	25	-	5	11	8	*	-	-
Burji	83	25	-	5	11	8	*	-	-
Konso Special Wereda Zone	113	21	-	6	8	6	*	-	-
Konso	113	21	-	6	8	6	*	-	-
Derashe Special Wereda Zone	74	13	1	2	-	*	*	-	-
Derashe	74	13	1	2	-	*	*	-	-
Dawro Zone	157	91	*	6	8	19	32	-	*
Mareka	108	80	*	4	2	17	32	-	*
Gena Boset	13	2	-	*	1	1	-	-	-
Loma	30	9	-	3	5	1	-	-	-
Isara	*	*	-	*	-	-	-	-	-
Tocha	-	-	-	-	-	-	-	-	-
Basketo Special Wereda Zone	12	*	*	*	-	*	-	-	-
Basketo	12	*	*	*	-	*	-	-	-
Konta Special Wereda Zone	34	5	*	1	*	-	-	-	-
Konta	34	5	*	1	*	-	-	-	-

TABLE 4.27. NUMBER OF HOLDERS AND AREA OF HOLDING UNDER OILSEEDS BY GEOGRAPHIC AREA AND SIZE OF HOLDING

BOTH RURAL AND URBAN HOLDINGS

Geographic Area	Holdings With Oilseeds								
		Size Of Holding In Hectare							
	Number of Holders	Total Area	Under 0.1	0.1 - 0.50	0.51 - 1.00	1.01 – 2.00	2.01 - 5.00	5.01 - 10	Over 10
SNNP Region	80364	3375	45	690	1169	1153	304	*	*
Guraghe Zone	17717	1095	3	134	313	532	*	*	*
Goro	3026	766	*	65	185	412	*	*	*
Ezha	1176	*	*	*	*	*	-	-	-
Kokir Gedebano Gutazer	1244	25	*	*	*	*	-	-	-
Sodo	1423	48	*	2	*	*	6	*	-
Meskanena Mareko	1825	17	*	*	*	*	-	-	-
Selti	1187	17	-	5	9	*	-	-	-
Gumer	447	3	-	2	*	-	-	-	-
Cheha	297	*	*	*	*	*	-	-	-
Enemorna Eaner	1297	12	*	6	*	*	-	-	-
Dalocha	3350	84	*	5	44	29	*	-	-
Lanfro	1683	44	-	*	7	29	*	-	-
Akililina Mohor	118	*	-	*	-	-	-	-	-
Alicho Wuriro	111	*	-	*	*	-	-	-	-
Endegagn	533	8	*	2	*	*	-	-	-
Hadiya Zone	16988	492	*	77	214	166	33	-	-
Misha (Konteb)	7311	117	*	20	42	41	*	-	-
Lemo	3387	79	-	25	31	*	-	-	-
Badawacho	1042	*	*	4	*	*	*	-	-
Soro	5247	269	-	28	123	99	*	-	-
Kembata Alaba Tembaro Zone	5742	139	*	41	57	36	*	-	-
Omo Sheleko	2543	72	*	28	36	*	-	-	-
Angacha	385	2	-	*	*	*	-	-	-
Kedida Gamela	478	*	*	1	*	*	-	-	-
Alaba	1947	55	-	*	18	27	*	-	-
Kacha Bira	389	*	-	*	*	*	-	-	-
Sidama Zone	3076	*	*	*	*	*	-	-	-
Shebedino	*	*	-	*	*	-	-	-	-
Awasa	554	*	*	*	-	-	-	-	-
Arbegona	*	*	*	*	-	-	-	-	-
Dale	*	*	-	*	*	-	-	-	-
Aleta Wendo	-	-	-	-	-	-	-	-	-
Dara	472	8	-	4	*	*	-	-	-
Hula	771	*	-	*	*	*	-	-	-
Bensa	*	*	-	-	*	-	-	-	-
Aroresa	-	-	-	-	-	-	-	-	-
Gedio Zone	3339	49	*	21	*	*	*	-	-
Wenago	1099	13	*	*	*	-	-	-	-
Yirgachefe	*	*	*	*	-	-	-	-	-
Kochera	1514	*	*	7	*	*	-	-	-
Bule	596	8	*	5	*	*	*	-	-
Wolayita Zone	2023	53	*	21	*	*	-	-	-
Sodo Zuria	*	*	-	*	-	-	-	-	-
Boloso Sore	*	*	*	*	*	-	-	-	-
Damot Gale	284	*	-	1	*	-	-	-	-
Damot Wayde	*	*	-	*	*	*	-	-	-
Kindo Koysha	*	*	*	*	-	-	-	-	-
Offa	323	*	-	*	*	-	-	-	-
Humbo	207	*	*	*	*	*	-	-	-
South Omo Zone	5912	201	*	59	78	50	*	-	-
Selamago	515	8	*	1	4	*	-	-	-
Bako Gazer	4222	132	*	42	55	31	*	-	-
Gelila	655	24	*	11	8	*	-	-	-
Hamer	*	*	-	*	*	-	-	-	-
Kuraz	-	-	-	-	-	-	-	-	-
Bena Tsemay	495	30	*	5	6	11	*	-	-
Sheka Zone	496	*	*	*	*	*	*	-	-

TABLE 4.27 (CONTINUED)

Geographic Area	Holdings With Oilseeds								
	Number of Holders	Size Of Holding In Hectare							
		Total Area	Under 0.1	0.1 - 0.50	0.51 - 1.00	1.01 – 2.00	2.01 - 5.00	5.01 - 10	Over 10
Masha	32	*	-	*	*	-	-	-	-
Anderacha	24	*	*	*	*	-	-	-	-
Yeki	440	*	-	*	*	*	*	-	-
Kaffa Zone	4173	100	*	14	30	41	15	-	-
Telo	448	5	*	*	1	1	2	-	-
Chata	66	2	*	*	*	1	*	-	-
Decha	471	*	*	*	*	*	-	-	-
Menjiwo	359	3	-	*	*	*	*	-	-
Gimbo	268	13	*	*	*	*	*	-	-
Gewata	177	*	-	*	*	*	*	-	-
Chena	625	12	-	*	*	*	*	-	-
Bita	354	*	-	*	*	*	*	-	-
Gesha Daka	683	16	*	1	*	*	*	-	-
Saylem	722	9	-	2	4	3	*	-	-
Gamo Gofa Zone	7910	555	*	176	178	*	*	*	-
Arba Minch Zuria	*	*	-	*	-	*	*	-	-
Boreda	254	17	-	3	*	3	*	*	-
Mirab Abaya	64	4	-	*	*	-	-	-	-
Chencha	840	17	*	8	*	-	-	-	-
Kemba	559	8	-	*	*	*	*	-	-
Bonkie	402	*	-	*	4	*	-	-	-
Dita	542	7	*	2	4	*	*	-	-
Daramalo	*	*	-	*	-	*	*	-	-
Kucha	1691	100	*	23	*	17	*	-	-
Gofa Zuria	1711	*	-	*	*	*	*	-	-
Zala	239	10	*	6	*	*	*	-	-
Uba Deber Tsehay	405	26	*	12	13	*	-	-	-
Melekoza	1022	25	*	7	8	*	-	-	-
Bench-Maji Zone	4015	164	15	52	*	*	*	-	-
Shewa Bench	118	*	-	*	*	*	-	-	-
Bench	2692	*	*	*	*	*	*	-	-
Bẻro	*	*	-	*	-	-	-	-	-
Maji	141	*	*	*	*	-	-	-	-
Menit Goldia	305	7	-	3	4	*	-	-	-
Menit Shasha	569	11	4	5	3	-	-	-	-
Sheko	184	3	*	1	*	*	*	-	-
Yem Special Wereda Zone	1911	202	*	*	45	89	*	-	-
Yem	1911	202	*	*	45	89	*	-	-
Amaro Special Wereda	359	1	*	*	*	*	-	-	-
Amaro	359	1	*	*	*	*	-	-	-
Burji Special Wereda Zone	106	*	*	*	*	*	-	-	-
Burji	106	*	*	*	*	*	-	-	-
Konso Special Wereda Zone	467	*	-	*	*	*	*	-	-
Konso	467	*	-	*	*	*	*	-	-
Derashe Special Wereda Zone	186	2	-	*	*	*	-	-	-
Derashe	186	2	-	*	*	*	-	-	-
Dawro Zone	5329	159	5	29	46	61	16	-	*
Mareka	1241	30	*	7	12	5	*	-	*
Gena Boset	601	21	-	*	*	6	*	-	-
Loma	2383	92	*	13	23	*	6	-	-
Isara	369	5	-	2	2	1	-	-	-
Tocha	735	12	*	5	2	3	-	-	-
Basketo Special Wereda Zone	286	5	*	2	*	*	*	-	-
Basketo	286	5	*	2	*	*	*	-	-
Konta Special Wereda Zone	329	7	*	*	*	*	*	-	-
Konta	329	7	*	*	*	*	*	-	-

TABLE 4.27.1 RURAL HOLDINGS

Geographic Area	Holdings With Oilseeds								
		Size Of Holding In Hectare							
	Number of Holders	Total Area	Under 0.1	0.1 - 0.50	0.51 - 1.00	1.01 – 2.00	2.01 - 5.00	5.01 - 10	Over 10
SNNP Region	80293	3370	45	688	1168	1152	304	*	*
Guraghe Zone	17712	1094	3	134	312	531	*	*	*
Goro	3024	766	*	65	185	412	*	*	*
Ezha	1176	*	*	*	*	*	-	-	-
Kokir Gedebano Gutazer	1244	25	*	*	*	*	-	-	-
Sodo	1420	47	*	2	*	*	6	*	-
Meskanena Mareko	1825	17	*	*	*	*	-	-	-
Selti	1187	17	-	5	9	*	-	-	-
Gumer	447	3	-	2	*	-	-	-	-
Cheha	297	*	*	*	*	*	-	-	-
Enemorna Eaner	1297	12	*	6	*	*	-	-	-
Dalocha	3350	84	*	5	44	29	*	-	-
Lanfro	1683	44	-	*	7	29	*	-	-
Akililina Mohor	118	*	-	*	-	-	-	-	-
Alicho Wuriro	111	*	-	*	*	-	-	-	-
Endegagn	533	8	*	2	*	*	-	-	-
Hadiya Zone	16964	490	*	76	214	166	33	-	-
Misha (Konteb)	7301	117	*	20	42	41	*	-	-
Lemo	3387	79	-	25	31	*	-	-	-
Badawacho	1042	*	*	4	*	*	*	-	-
Soro	5234	267	-	26	123	99	*	-	-
Kembata Alaba Tembaro Zone	5742	139	*	41	57	36	*	-	-
Omo Sheleko	2543	72	*	28	36	*	-	-	-
Angacha	385	2	-	*	*	*	-	-	-
Kedida Gamela	478	*	*	1	*	*	-	-	-
Alaba	1947	55	-	*	18	27	*	-	-
Kacha Bira	389	*	-	*	*	*	-	-	-
Sidama Zone	3073	*	*	*	*	*	-	-	-
Shebedino	*	*	-	*	*	-	-	-	-
Awasa	554	*	*	*	-	-	-	-	-
Arbegona	*	*	*	*	-	-	-	-	-
Dale	*	*	-	*	*	-	-	-	-
Aleta Wendo	-	-	-	-	-	-	-	-	-
Dara	469	8	-	4	*	*	-	-	-
Hula	771	*	-	*	*	*	-	-	-
Bensa	*	*	-	-	*	-	-	-	-
Aroresa	-	-	-	-	-	-	-	-	-
Gedio Zone	3339	49	*	21	*	*	*	-	-
Wenago	1099	13	*	*	*	-	-	-	-
Yirgachefe	*	*	*	*	-	-	-	-	-
Kochera	1514	*	*	7	*	*	-	-	-
Bule	596	8	*	5	*	*	*	-	-
Wolayita Zone	2013	53	*	21	*	*	-	-	-
Sodo Zuria	*	*	-	*	-	-	-	-	-
Boloso Sore	*	*	*	*	*	-	-	-	-
Damot Gale	277	*	-	*	*	-	-	-	-
Damot Wayde	*	*	-	*	*	*	-	-	-
Kindo Koysha	*	*	*	*	-	-	-	-	-
Offa	323	*	-	*	*	-	-	-	-
Humbo	207	*	*	*	*	*	-	-	-
South Omo Zone	5912	201	*	59	78	50	*	-	-
Selamago	515	8	*	1	4	*	-	-	-
Bako Gazer	4222	132	*	42	55	31	*	-	-
Gelila	655	24	*	11	8	*	-	-	-
Hamer	*	*	-	*	*	-	-	-	-
Kuraz*	-	-	-	-	-	-	-	-	-
Bena Tsemay	495	30	*	5	6	11	*	-	-
Sheka Zone	496	*	*	*	*	*	*	-	-
Masha	32	*	-	*	*	-	-	-	-
Anderacha	24	*	*	*	*	-	-	-	-

TABLE 4.27.1 (CONTINUED)

Geographic Area	Holdings With Oilseeds								
		Size Of Holding In Hectare							
	Number of Holders	Total Area	Under 0.1	0.1 - 0.50	0.51 - 1.00	1.01 – 2.00	2.01 - 5.00	5.01 - 10	Over 10
Yeki	440	*	-	*	*	*	*	-	-
Kaffa Zone	4150	100	*	14	30	41	15	-	-
Telo	448	5	*	*	1	1	2	-	-
Chata	66	2	*	*	*	1	*	-	-
Decha	471	*	*	*	*	*	-	-	-
Menjiwo	359	3	-	*	*	*	*	-	-
Gimbo	262	13	-	*	*	*	*	-	-
Gewata	177	*	-	*	*	*	*	-	-
Chena	609	12	-	*	*	*	*	-	-
Bita	354	*	-	*	*	*	*	-	-
Gesha Daka	683	16	*	1	*	*	*	-	-
Saylem	722	9	-	2	4	3	*	-	-
Gamo Gofa Zone	7908	555	*	176	178	*	*	*	-
Arba Minch Zuria	*	*	-	*	-	*	*	-	-
Boreda	254	17	-	3	*	3	*	*	-
Mirab Abaya	64	4	-	*	*	-	-	-	-
Chencha	840	17	*	8	*	-	-	-	-
Kemba	559	8	-	*	*	*	*	-	-
Bonkie	402	*	-	*	4	*	-	-	-
Dita	540	6	*	2	4	*	-	-	-
Daramalo	*	*	-	*	-	*	*	-	-
Kucha	1691	100	*	23	*	17	*	-	-
Gofa Zuria	1711	*	-	*	*	*	*	-	-
Zala	239	10	*	6	*	*	*	-	-
Uba Deber Tsehay	405	26	*	12	13	*	-	-	-
Melekoza	1022	25	*	7	8	*	-	-	-
Bench-Maji Zone	4015	164	15	52	*	*	*	-	-
Shewa Bench	118	*	-	*	*	*	-	-	-
Bench	2692	*	*	*	*	*	*	-	-
Bero	*	*	-	*	-	-	-	-	-
Maji	141	*	*	*	*	-	-	-	-
Menit Goldia	305	7	-	3	4	*	-	-	-
Menit Shasha	569	11	4	5	3	-	-	-	-
Sheko	184	3	*	1	*	*	*	-	-
Yem Special Wereda Zone	1911	202	*	*	45	89	*	-	-
Yem	1911	202	*	*	45	89	*	-	-
Amaro Special Wereda	359	1	*	*	*	*	-	-	-
Amaro	359	1	*	*	*	*	-	-	-
Burji Special Wereda Zone	106	*	*	*	*	*	-	-	-
Burji	106	*	*	*	*	*	-	-	-
Konso Special Wereda Zone	467	*	-	*	*	*	*	-	-
Konso	467	*	-	*	*	*	*	-	-
Derashe Special Wereda Zone	186	2	-	*	*	*	-	-	-
Derashe	186	2	-	*	*	*	-	-	-
Dawro Zone	5323	157	5	29	46	60	16	-	-
Mareka	1235	28	*	7	12	5	*	-	-
Gena Boset	601	21	-	*	*	6	*	-	-
Loma	2383	92	*	13	23	*	6	-	-
Isara	369	5	-	2	2	1	-	-	-
Tocha	735	12	*	5	2	3	-	-	-
Basketo Special Wereda Zone	286	5	*	2	*	*	*	-	-
Basketo	286	5	*	2	*	*	*	-	-
Konta Special Wereda Zone	329	7	*	*	*	*	*	-	-
Konta	329	7	*	*	*	*	*	-	-

TABLE 4.27.2 URBAN HOLDINGS

Geographic Area	Holdings With Oilseeds								
		Size Of Holding In Hectare							
	Number of Holders	Total Area	Under 0.1	0.1 - 0.50	0.51 - 1.00	1.01 – 2.00	2.01 - 5.00	5.01 - 10	Over 10.00
SNNP Region	72	5	*	*	*	*	*	-	*
Guraghe Zone	*	*	-	-	*	*	-	-	-
Goro	*	*	-	-	*	-	-	-	-
Ezha	-	-	-	-	-	-	-	-	-
Kokir Gedebano Gutazer	-	-	-	-	-	-	-	-	-
Sodo	*	*	-	-	-	*	-	-	-
Meskanena Mareko	-	-	-	-	-	-	-	-	-
Selti	-	-	-	-	-	-	-	-	-
Gumer	-	-	-	-	-	-	-	-	-
Cheha	-	-	-	-	-	-	-	-	-
Enemorna Eaner	-	-	-	-	-	-	-	-	-
Dalocha	-	-	-	-	-	-	-	-	-
Lanfro	-	-	-	-	-	-	-	-	-
Hadiya Zone	24	*	-	*	*	-	-	-	-
Misha (Konteb)	*	*	-	-	*	-	-	-	-
Lemo	-	-	-	-	-	-	-	-	-
Badawacho	-	-	-	-	-	-	-	-	-
Soro	*	*	-	*	-	-	-	-	-
Kembata Alaba Tembaro Zone	-	-	-	-	-	-	-	-	-
Omo Sheleko	-	-	-	-	-	-	-	-	-
Angacha	-	-	-	-	-	-	-	-	-
Kedida Gamela	-	-	-	-	-	-	-	-	-
Alaba	-	-	-	-	-	-	-	-	-
Kacha Bira	-	-	-	-	-	-	-	-	-
Sidama Zone	*	*	-	*	-	-	-	-	-
Shebedino	-	-	-	-	-	-	-	-	-
Awasa	-	-	-	-	-	-	-	-	-
Arbegona	-	-	-	-	-	-	-	-	-
Dale	-	-	-	-	-	-	-	-	-
Aleta Wendo	-	-	-	-	-	-	-	-	-
Dara	*	*	-	*	-	-	-	-	-
Hula	-	-	-	-	-	-	-	-	-
Bensa	-	-	-	-	-	-	-	-	-
Aroresa	-	-	-	-	-	-	-	-	-
Gedio Zone	-	-	-	-	-	-	-	-	-
Wenago	-	-	-	-	-	-	-	-	-
Yirgachefe	-	-	-	-	-	-	-	-	-
Kochera	-	-	-	-	-	-	-	-	-
Bule	-	-	-	-	-	-	-	-	-
Wolayita Zone	*	*	-	*	-	-	-	-	-
Sodo Zuria	*	*	-	*	-	-	-	-	-
Boloso Sore	-	-	-	-	-	-	-	-	-
Damot Gale	*	*	-	*	-	-	-	-	-
Damot Wayde	-	-	-	-	-	-	-	-	-
Kindo Koysha	-	-	-	-	-	-	-	-	-
Offa	-	-	-	-	-	-	-	-	-
Humbo	-	-	-	-	-	-	-	-	-
South Omo Zone	-	-	-	-	-	-	-	-	-
Selamago	-	-	-	-	-	-	-	-	-
Bako Gazer	-	-	-	-	-	-	-	-	-
Hamer	-	-	-	-	-	-	-	-	-
Kuraz	-	-	-	-	-	-	-	-	-
Sheka Zone	-	-	-	-	-	-	-	-	-
Masha	-	-	-	-	-	-	-	-	-
Anderacha	-	-	-	-	-	-	-	-	-
Yeki	-	-	-	-	-	-	-	-	-

TABLE 4.27.2 (CONTINUED)

Geographic Area	Holdings With Oilseeds								
			Size Of Holding In Hectare						
	Number of Holders	Total Area	Under 0.1	0.1 - 0.50	0.51 - 1.00	1.01 – 2.00	2.01 - 5.00	5.01 - 10	Over 10.00
Kaffa Zone	23	*	*	-	*	*	-	-	-
Telo	-	-	-	-	-	-	-	-	-
Decha	-	-	-	-	-	-	-	-	-
Menjiwo	-	-	-	-	-	-	-	-	-
Gimbo	*	*	*	-	-	*	-	-	-
Gewata	-	-	-	-	-	-	-	-	-
Chena	*	*	-	-	*	*	-	-	-
Bita	-	-	-	-	-	-	-	-	-
Gesha Daka	-	-	-	-	-	-	-	-	-
Saylem	-	-	-	-	-	-	-	-	-
Gamo Gofa Zone	2	*	-	-	-	-	*	-	-
Arba Minch Zuria	-	-	-	-	-	-	-	-	-
Boreda	-	-	-	-	-	-	-	-	-
Mirab Abaya	-	-	-	-	-	-	-	-	-
Chencha	-	-	-	-	-	-	-	-	-
Kemba	-	-	-	-	-	-	-	-	-
Bonkie	-	-	-	-	-	-	-	-	-
Dita	2	*	-	-	-	-	*	-	-
Daramalo	-	-	-	-	-	-	-	-	-
Kucha	-	-	-	-	-	-	-	-	-
Gofa Zuria	-	-	-	-	-	-	-	-	-
Zala	-	-	-	-	-	-	-	-	-
Uba Deber Tsehay	-	-	-	-	-	-	-	-	-
Melekoza	-	-	-	-	-	-	-	-	-
Bench-Maji Zone	-	-	-	-	-	-	-	-	-
Shewa Bench	-	-	-	-	-	-	-	-	-
Bench	-	-	-	-	-	-	-	-	-
Bero	-	-	-	-	-	-	-	-	-
Maji	-	-	-	-	-	-	-	-	-
Menit Goldia	-	-	-	-	-	-	-	-	-
Menit Shasha	-	-	-	-	-	-	-	-	-
Sheko	-	-	-	-	-	-	-	-	-
Yem Special Wereda Zone	-	-	-	-	-	-	-	-	-
Yem	-	-	-	-	-	-	-	-	-
Amaro Special Wereda	-	-	-	-	-	-	-	-	-
Amaro	-	-	-	-	-	-	-	-	-
Burji Special Wereda Zone	-	-	-	-	-	-	-	-	-
Burji	-	-	-	-	-	-	-	-	-
Konso Special Wereda Zone	-	-	-	-	-	-	-	-	-
Konso	-	-	-	-	-	-	-	-	-
Derashe Special Wereda Zone	-	-	-	-	-	-	-	-	-
Derashe	-	-	-	-	-	-	-	-	-
Dawro Zone	*	*	-	-	-	*	-	-	*
Mareka	*	*	-	-	-	*	-	-	*
Gena Boset	-	-	-	-	-	-	-	-	-
Loma	-	-	-	-	-	-	-	-	-
Isara	-	-	-	-	-	-	-	-	-
Tocha	-	-	-	-	-	-	-	-	-
Basketo Special Wereda Zone	-	-	-	-	-	-	-	-	-
Basketo	-	-	-	-	-	-	-	-	-
Konta Special Wereda Zone	-	-	-	-	-	-	-	-	-
Konta	-	-	-	-	-	-	-	-	-

TABLE 4.28. NUMBER OF HOLDERS AND AREA OF HOLDING UNDER OTHER GRAINS BY GEOGRAPHIC AREA AND SIZE OF HOLDING

BOTH RURAL AND URBAN HOLDINGS

Geographic Area	Holdings With Other grains								
	Number of Holders	Size Of Holding In Hectare							
		Total Area	Under 0.1	0.1 - 0.50	0.51 - 1.00	1.01 - 2.00	2.01 - 5.00	5.01 - 10	Over 10
SNNP Region	229113	9971	297	3068	2861	2491	1010	*	*
Guraghe Zone	18431	322	2	82	98	94	43	*	-
Goro	772	*	*	*	*	*	*	*	-
Ezha	614	3	-	3	*	-	-	-	-
Kokir Gedebano Gutazer	525	1	*	1	*	-	-	-	-
Sodo	1985	12	*	1	*	5	*	*	-
Meskanena Mareko	5539	165	*	45	30	69	*	-	-
Selti	909	17	*	*	*	*	-	-	-
Gumer	436	*	-	*	-	-	-	-	-
Cheha	889	5	*	5	*	-	-	-	-
Enemorna Eaner	1487	7	*	3	*	-	-	-	-
Dalocha	3264	51	-	5	31	*	*	-	-
Lanfro	1186	*	*	*	17	*	*	-	-
Akililina Mohor	*	*	-	-	*	-	-	-	-
Alicho Wuriro	366	2	*	1	*	-	-	-	-
Endegagn	406	*	*	*	*	*	-	-	-
Hadiya Zone	37195	514	10	157	215	117	*	-	-
Misha (Konteb)	9538	35	1	11	15	8	*	-	-
Lemo	5244	22	2	11	6	*	*	-	-
Badawacho	10730	336	7	104	152	60	*	-	-
Soro	11683	120	*	31	41	46	*	-	-
Kembata Alaba Tembaro Zone	31434	1495	*	498	450	273	*	-	*
Omo Sheleko	9343	567	12	159	220	*	*	-	-
Angacha	4330	48	*	26	13	7	*	-	-
Kedida Gamela	5324	*	*	*	39	*	*	-	-
Alaba	1779	9	-	*	*	*	*	-	-
Kacha Bira	10658	638	17	248	174	43	*	-	*
Sidama Zone	19292	327	41	214	65	*	-	-	-
Shebedino	9545	162	16	114	30	*	-	-	-
Awasa	4161	81	*	57	*	*	-	-	-
Arbegona	1036	32	*	*	*	*	-	-	-
Dale	1285	17	*	12	*	-	-	-	-
Aleta Wendo	1499	15	*	10	*	*	-	-	-
Dara	*	*	*	*	-	-	-	-	-
Hula	517	*	*	*	*	-	-	-	-
Bensa	444	5	*	*	*	-	-	-	-
Aroresa	426	5	*	4	-	-	-	-	-
Gedio Zone	3378	88	3	33	21	*	*	-	-
Wenago	1022	20	*	10	*	*	-	-	-
Yirgachefe	885	21	*	*	*	*	-	-	-
Kochera	1471	*	-	13	*	*	*	-	-
Bule	-	-	-	-	-	-	-	-	-
Wolayita Zone	43019	2463	69	838	524	614	354	*	-
Sodo Zuria	2557	45	*	29	13	*	-	-	-
Boloso Sore	16619	721	45	456	167	*	-	-	-
Damot Gale	3245	92	*	37	33	*	*	-	-
Damot Wayde	2189	*	*	47	*	*	-	-	-
Kindo Koysha	12404	388	15	202	113	*	*	-	-
Offa	2570	*	*	18	*	*	*	-	-
Humbo	3436	953	*	50	113	410	312	*	-
South Omo Zone	7002	303	11	141	93	31	*	-	-
Selamago	242	2	*	*	1	*	-	-	-
Bako Gazer	3536	163	3	70	44	*	*	-	-
Gelila	2455	110	1	60	43	7	-	-	-
Hamer	*	*	*	*	*	*	*	-	-
Kuraz	-	-	-	-	-	-	-	-	-

TABLE 4.28 (CONTINUED)

Geographic Area	Holdings With Other grains								
		Size Of Holding In Hectare							
	Number of Holders	Total Area	Under 0.1	0.1 - 0.50	0.51 - 1.00	1.01 - 2.00	2.01 - 5.00	5.01 - 10	Over 10
Bena Tsemav	551	12	*	5	*	*	-	-	-
Sheka Zone	5084	401	*	79	105	131	41	-	*
Masha	85	2	*	*	*	*	-	-	-
Anderacha	161	*	*	*	*	*	-	-	-
Yeki	4837	397	*	79	104	129	41	-	*
Kaffa Zone	8458	375	5	76	169	95	30	*	-
Telo	380	28	-	*	*	*	*	-	-
Chata	935	36	*	7	16	12	*	-	-
Decha	4418	259	4	49	*	56	23	-	-
Menjiwo	513	5	*	*	2	1	*	-	-
Gimbo	679	16	*	4	*	5	-	-	-
Gewata	477	7	*	*	*	*	*	-	-
Chena	596	10	*	4	*	*	*	*	-
Bita	250	5	-	*	*	*	-	-	-
Gesha Daka	99	*	-	*	*	*	-	-	-
Saylem	111	3	*	*	*	*	-	-	-
Gamo Gofa Zone	24817	2207	33	457	654	701	362	*	-
Arba Minch Zuria	3139	640	*	79	138	289	*	-	-
Boreda	769	13	*	5	*	*	-	-	-
Mirab Abaya	3025	593	10	105	172	173	134	-	-
Chencha	187	*	*	*	*	-	-	-	-
Kemba	3982	210	*	62	*	65	*	-	-
Bonkie	1424	*	*	*	*	*	-	-	-
Dita	288	*	-	1	*	-	-	-	-
Daramalo	436	*	*	*	*	*	*	-	-
Kucha	2637	100	*	23	*	*	*	-	-
Gofa Zuria	2742	93	*	*	20	37	*	-	-
Zala	1266	248	*	60	88	*	*	-	-
Uba Deber Tsehay	488	31	*	11	17	*	-	-	-
Melekoza	4435	178	*	63	79	*	*	*	-
Bench-Maji Zone	8168	199	25	84	*	*	*	*	-
Shewa Bench	3366	125	6	51	*	*	*	-	-
Bench	2816	*	*	*	1	*	-	*	-
Bero	-	-	-	-	-	-	-	-	-
Maji	*	*	*	*	-	-	-	-	-
Menit Goldia	963	16	1	9	4	*	-	-	-
Menit Shasha	244	2	1	1	-	-	-	-	-
Sheko	765	21	*	8	5	*	6	-	-
Yem Special Wereda Zone	384	*	-	*	*	*	-	-	-
Yem	384	*	-	*	*	*	-	-	-
Amaro Special Wereda	1437	46	*	15	*	*	*	-	-
Amaro	1437	46	*	15	*	*	*	-	-
Burji Special Wereda Zone	194	*	*	*	*	*	*	-	-
Burji	194	*	*	*	*	*	*	-	-
Konso Special Wereda Zone	7709	640	*	243	212	162	*	-	-
Konso	7709	640	*	243	212	162	*	-	-
Derashe Special Wereda Zone	1779	103	*	*	49	14	*	-	-
Derashe	1779	103	*	*	49	14	*	-	-
Dawro Zone	7763	380	9	71	117	150	*	-	-
Mareka	628	*	*	*	*	*	-	-	-
Gena Boset	2398	136	5	24	41	41	*	-	-
Loma	3338	160	2	23	*	*	*	-	-
Isara	379	1	*	1	*	*	*	-	-
Tocha	1020	79	*	20	*	28	-	-	-
Basketo Special Wereda Zone	2031	49	2	31	11	5	-	-	-
Basketo	2031	49	2	31	11	5	-	-	-
Konta Special Wereda Zone	1539	31	*	15	11	4	-	-	-
Konta	1539	31	*	15	11	4	-	-	-

TABLE 4.28.1 RURAL HOLDINGS

Geographic Area	Holdings With Other grains									
		Size Of Holding In Hectare								
	Number of Holders	Total Area	Under 0.1	0.1 - 0.50	0.51 - 1.00	1.01 - 2.00	2.01 - 5.00	5.01 - 10	Over 10
SNNP Region	227504	9668	289	3018	2841	2481	971	*	-
Guraghe Zone	18369	321	2	82	97	94	43	*	-
Goro	765	*	*	*	*	*	*	*	-
Ezha	614	3	-	3	*	-	-	-	-
Kokir Gedebano Gutazer	525	1	*	1	*	-	-	-	-
Sodo	1977	12	*	1	*	5	*	*	-
Meskanena Mareko	5513	164	*	45	30	69	*	-	-
Selti	905	17	*	*	*	*	-	-	-
Gumer	436	*	-	*	-	-	-	-	-
Cheha	886	5	*	5	*	-	-	-	-
Enemorna Eaner	1484	7	*	3	*	-	-	-	-
Dalocha	3254	51	-	4	31	*	*	-	-
Lanfro	1186	*	*	*	17	*	*	-	-
Akililina Mohor	*	*	-	-	*	-	-	-	-
Alicho Wuriro	366	2	*	1	*	-	-	-	-
Endegagn	406	*	*	*	*	*	-	-	-
Hadiya Zone	36911	510	9	156	213	117	*	-	-
Misha (Konteb)	9534	35	1	11	15	8	*	-	-
Lemo	5021	21	*	11	6	*	*	-	-
Badawacho	10678	334	6	104	151	60	*	-	-
Soro	11679	120	*	31	41	46	*	-	-
Kembata Alaba Tembaro Zone	30850	1326	*	479	440	270	*	-	-
Omo Sheleko	9148	549	10	149	214	*	*	-	-
Angacha	4325	48	*	26	13	7	*	-	-
Kedida Gamela	5226	*	*	*	39	*	*	-	-
Alaba	1779	9	-	*	*	*	*	-	-
Kacha Bira	10372	488	15	240	170	40	*	-	-
Sidama Zone	19289	327	41	214	65	*	-	-	-
Shebedino	9545	162	16	114	30	*	-	-	-
Awasa	4161	81	*	57	*	*	-	-	-
Arbegona	1036	32	*	*	*	*	-	-	-
Dale	1282	17	*	12	*	-	-	-	-
Aleta Wendo	1499	15	*	10	*	*	-	-	-
Dara	*	*.	*	*	-	-	-	-	-
Hula	517	*	*	*	*	-	-	-	-
Bensa	444	5	*	*	*	-	-	-	-
Aroresa	426	5	*	4	-	-	-	-	-
Gedio Zone	3378	88	3	33	21	*	*	-	-
Wenago	1022	20	*	10	*	*	-	-	-
Yirgachefe	885	21	*	*	*	*	-	-	-
Kochera	1471	*	-	13	*	*	*	-	-
Bule	-	-	-	-	-	-	-	-	-
Wolayita Zone	42618	2414	67	816	520	613	333	*	-
Sodo Zuria	2557	45	*	29	13	*	-	-	-
Boloso Sore	16276	695	43	435	165	*	-	-	-
Damot Gale	3215	91	*	36	33	*	*	-	-
Damot Wayde	2183	*	*	46	*	*	-	-	-
Kindo Koysha	12382	367	15	202	113	*	*	-	-
Offa	2570	*	*	18	*	*	*	-	-
Humbo	3436	953	*	50	113	410	312	*	-
South Omo Zone	6942	285	11	139	92	30	*	-	-
Selamago	242	2	*	*	1	1	-	-	-
Bako Gazer	3475	146	3	69	43	*	*	-	-
Gelila	2455	110	1	60	43	7	-	-	-
Hamer	*	*	*	*	*	*	*	-	-
Kuraz*	-	-	-	-	-	-	-	-	-
Bena Tsemay	551	12	*	5	*	*	-	-	-

TABLE 4.28.1 (CONTINUED)

Geographic Area	Holdings With Other grains								
		Size Of Holding In Hectare							
	Number of Holders	Total Area	Under 0.1	0.1 - 0.50	0.51 - 1.00	1.01 - 2.00	2.01 - 5.00	5.01 - 10	Over 10
Sheka Zone	5031	354	*	76	104	131	41	-	-
Masha	85	2	*	*	*	*	-	-	-
Anderacha	161	*	*	*	*	*	-	-	-
Yeki	4785	350	*	76	103	129	41	-	-
Kaffa Zone	8417	367	5	76	168	93	25	*	-
Telo	380	28	-	*	*	*	*	-	-
Chata	935	36	*	7	16	12	*	-	-
Decha	4417	254	4	49	*	56	*	-	-
Menjiwo	513	5	*	*	2	1	*	-	-
Gimbo	656	14	*	4	*	*	-	-	-
Gewata	477	7	*	*	*	*	*	-	-
Chena	580	9	*	*	*	*	*	*	-
Bita	250	5	-	*	*	*	-	-	-
Gesha Daka	99	*	-	*	*	*	-	-	-
Saylem	111	3	*	*	*	*	-	-	-
Gamo Gofa Zone	24734	2200	33	454	652	698	362	*	-
Arba Minch Zuria	3138	640	*	79	138	289	*	-	-
Boreda	769	13	*	5	*	*	-	-	-
Mirab Abaya	3014	592	9	104	172	173	134	-	-
Chencha	187	*	*	*	*	-	-	-	-
Kemba	3963	208	*	61	*	63	*	-	-
Bonkie	1424	*	*	*	*	*	-	-	-
Dita	288	*	-	1	*	-	-	-	-
Daramalo	436	*	*	*	*	*	*	-	-
Kucha	2637	100	*	23	*	*	*	-	-
Gofa Zuria	2742	93	*	*	20	37	*	-	-
Zala	1266	248	*	60	88	*	*	-	-
Uba Deber Tsehay	488	31	*	11	17	*	-	-	-
Melekoza	4384	175	*	62	77	*	*	*	-
Bench-Maji Zone	8168	199	25	84	*	*	*	*	-
Shewa Bench	3366	125	6	51	*	*	*	-	-
Bench	2816	*	*	*	1	*	-	*	-
Bero	-	-	-	-	-	-	-	-	-
Maji	*	*	*	*	-	-	-	-	-
Menit Goldia	963	16	1	9	4	*	-	-	-
Menit Shasha	244	2	1	1	-	-	-	-	-
Sheko	765	21	*	8	5	*	6	-	-
Yem Special Wereda Zone	384	*	-	*	*	*	-	-	-
Yem	384	*	-	*	*	*	-	-	-
Amaro Special Wereda	1437	46	*	15	*	*	*	-	-
Amaro	1437	46	*	15	*	*	*	-	-
Burji Special Wereda Zone	194	*	*	*	*	*	*	-	-
Burji	194	*	*	*	*	*	*	-	-
Konso Special Wereda Zone	7704	640	*	243	212	162	*	-	-
Konso	7704	640	*	243	212	162	*	-	-
Derashe Special Wereda Zone	1779	103	*	*	49	14	*	-	-
Derashe	1779	103	*	*	49	14	*	-	-
Dawro Zone	7757	380	9	71	117	150	*	-	-
Mareka	628	*	*	*	*	*	-	-	-
Gena Boset	2398	136	5	24	41	41	*	-	-
Loma	3338	160	2	23	*	*	*	-	-
Isara	374	1	*	1	*	*	*	-	-
Tocha	1020	79	*	20	*	28	-	-	-
Basketo Special Wereda Zone	2001	48	2	30	11	5	-	-	-
Basketo	2001	48	2	30	11	5	-	-	-
Konta Special Wereda Zone	1539	31	*	15	11	4	-	-	-
Konta	1539	31	*	15	11	4	-	-	-

TABLE 4.28.2 URBAN HOLDINGS

Geographic Area	Holdings With Other grains								
		Size Of Holding In Hectare							
	Number of Holders	Total Area	Under 0.1	0.1 - 0.50	0.51 - 1.00	1.01 - 2.00	2.01 - 5.00	5.01 – 10	Over 10.00
SNNP Region	1609	303	8	51	20	10	*	-	*
Guraghe Zone	62	1	*	*	*	*	-	-	-
Goro	7	*	*	-	*	-	-	-	-
Ezha	-	-	-	-	-	-	-	-	-
Kokir Gedebano Gutazer	-	-	-	-	-	-	-	-	-
Sodo	8	*	*	-	-	-	-	-	-
Meskanena Mareko	26	*	-	*	*	*	-	-	-
Selti	*	*	-	-	*	-	-	-	-
Gumer	-	-	-	-	-	-	-	-	-
Cheha	*	*	*	-	-	-	-	-	-
Enemorna Eaner	*	*	-	*	-	-	-	-	-
Dalocha	10	*	-	*	-	-	-	-	-
Lanfro	-	-	-	-	-	-	-	-	-
Hadiya Zone	284	4	1	1	*	*	-	-	-
Misha (Konteb)	*	*	-	-	*	-	-	-	-
Lemo	223	2	*	*	*	*	-	-	-
Badawacho	51	*	*	*	*	-	-	-	-
Soro	*	*	*	-	-	-	-	-	-
Kembata Alaba Tembaro Zone	584	*	5	19	10	3	-	-	*
Omo Sheleko	195	17	1	10	6	-	-	-	-
Angacha	*	*	-	*	-	-	-	-	-
Kedida Gamela	98	1	1	*	-	-	-	-	-
Alaba	-	-	-	-	-	-	-	-	-
Kacha Bira	286	*	2	9	*	3	-	-	*
Sidama Zone	*	*	-	*	-	-	-	-	-
Shebedino	-	-	-	-	-	-	-	-	-
Awasa	-	-	-	-	-	-	-	-	-
Arbegona	-	-	-	-	-	-	-	-	-
Dale	*	*	-	*	-	-	-	-	-
Aleta Wendo	-	-	-	-	-	-	-	-	-
Dara	-	-	-	-	-	-	-	-	-
Hula	-	-	-	-	-	-	-	-	-
Bensa	-	-	-	-	-	-	-	-	-
Aroresa	-	-	-	-	-	-	-	-	-
Gedio Zone	-	-	-	-	-	-	-	-	-
Wenago	-	-	-	-	-	-	-	-	-
Yirgachefe	-	-	-	-	-	-	-	-	-
Kochera	-	-	-	-	-	-	-	-	-
Bule	-	-	-	-	-	-	-	-	-
Wolayita Zone	401	49	2	22	4	*	*	-	-
Sodo Zuria	-	-	-	-	-	-	-	-	-
Boloso Sore	343	26	2	20	*	*	-	-	-
Damot Gale	31	1	*	*	*	-	-	-	-
Damot Wayde	*	*	-	*	*	-	-	-	-
Kindo Koysha	21	*	-	*	*	-	*	-	-
Offa	-	-	-	-	-	-	-	-	-
Humbo	-	-	-	-	-	-	-	-	-
South Omo Zone	60	*	*	2	*	*	*	-	-
Selamago	-	-	-	-	-	-	-	-	-
Bako Gazer	60	*	*	2	*	*	*	-	-
Hamer	-	-	-	-	-	-	-	-	-
Kuraz	-	-	-	-	-	-	-	-	-
Sheka Zone	52	*	*	3	1	-	-	-	*
Masha	-	-	-	-	-	-	-	-	-

TABLE 4.28.2 (CONTINUED)

Geographic Area	Holdings With Other grains								
		Size Of Holding In Hectare							
	Number of Holders	Total Area	Under 0.1	0.1 - 0.50	0.51 - 1.00	1.01 - 2.00	2.01 - 5.00	5.01 – 10	Over 10.00
Anderacha	-	-	-	-	-	-	-	-	-
Yeki	52	*	*	3	1	-	-	-	*
Kaffa Zone	41	8	*	*	1	*	*	-	-
Telo	-	-	-	-	-	-	-	-	-
Decha	*	*	-	-	-	-	*	-	-
Menjiwo	-	-	-	-	-	-	-	-	-
Gimbo	23	*	*	*	*	*	-	-	-
Gewata	-	-	-	-	-	-	-	-	-
Chena	16	*	-	*	*	*	-	-	-
Bita	-	-	-	-	-	-	-	-	-
Gesha Daka	-	-	-	-	-	-	-	-	-
Saylem	-	-	-	-	-	-	-	-	-
Gamo Gofa Zone	82	7	*	3	*	*	-	-	-
Arba Minch Zuria	*	*	-	-	-	*	-	-	-
Boreda	-	-	-	-	-	-	-	-	-
Mirab Abaya	11	1	*	*	-	-	-	-	-
Chencha	-	-	-	-	-	-	-	-	-
Kemba	19	*	*	*	-	*	-	-	-
Bonkie	-	-	-	-	-	-	-	-	-
Dita	-	-	-	-	-	-	-	-	-
Daramalo	-	-	-	-	-	-	-	-	-
Kucha	-	-	-	-	-	-	-	-	-
Gofa Zuria	-	-	-	-	-	-	-	-	-
Zala	-	-	-	-	-	-	-	-	-
Uba Deber Tsehay	-	-	-	-	-	-	-	-	-
Melekoza	51	3	-	1	*	*	-	-	-
Bench-Maji Zone	-	-	-	-	-	-	-	-	-
Shewa Bench	-	-	-	-	-	-	-	-	-
Bench	-	-	-	-	-	-	-	-	-
Bero	-	-	-	-	-	-	-	-	-
Maji	-	-	-	-	-	-	-	-	-
Menit Goldia	-	-	-	-	-	-	-	-	-
Menit Shasha	-	-	-	-	-	-	-	-	-
Sheko	-	-	-	-	-	-	-	-	-
Yem Special Wereda Zone	-	-	-	-	-	-	-	-	-
Yem	-	-	-	-	-	-	-	-	-
Amaro Special Wereda	-	-	-	-	-	-	-	-	-
Amaro	-	-	-	-	-	-	-	-	-
Burji Special Wereda Zone	-	-	-	-	-	-	-	-	-
Burji	-	-	-	-	-	-	-	-	-
Konso Special Wereda Zone	*	*	-	*	-	-	-	-	-
Konso	*	*	-	*	-	-	-	-	-
Derashe Special Wereda Zone	-	-	-	-	-	-	-	-	-
Derashe	-	-	-	-	-	-	-	-	-
Dawro Zone	*	*	-	*	-	-	-	-	-
Mareka	-	-	-	-	-	-	-	-	-
Gena Boset	-	-	-	-	-	-	-	-	-
Loma	-	-	-	-	-	-	-	-	-
Isara	*	*	-	*	-	-	-	-	-
Tocha	-	-	-	-	-	-	-	-	-
Basketo Special Wereda Zone	29	1	*	*	*	-	-	-	-
Basketo	29	1	*	*	*	-	-	-	-
Konta Special Wereda Zone	-	-	-	-	-	-	-	-	-
Konta	-	-	-	-	-	-	-	-	-

TABLE 4.29. NUMBER OF HOLDERS AND AREA OF HOLDING UNDER VEGETABLES BY GEOGRAPHIC AREA AND SIZE OF HOLDING

BOTH RURAL AND URBAN HOLDINGS

Geographic Area	Holdings With Vegetables								
	Number of Holders	Size Of Holding In Hectare							
		Total Area	Under 0.1	0.1 - 0.50	0.51 - 1.00	1.01 – 2.00	2.01 - 5.00	5.01 - 10	Over 10
SNNP Region	1075273	30242	966	8586	9220	8178	2649	336	*
Guraghe Zone	248807	11304	180	3004	3522	2963	1274	*	*
Goro	11031	1453	9	77	154	499	654	*	*
Ezha	10052	108	5	72	29	*	-	-	-
Kokir Gedebano Gutazer	11451	114	8	72	25	8	*	-	-
Sodo	17306	223	12	57	51	66	29	*	-
Meskanena Mareko	38314	3525	38	1102	1424	891	*	-	-
Selti	19798	762	8	262	300	175	*	-	-
Gumer	31876	412	7	268	97	*	*	*	-
Cheha	10857	46	12	30	*	*	-	-	-
Enemorna Eaner	19790	111	9	88	14	*	-	-	*
Dalocha	24883	1387	30	218	460	530	148	-	-
Lanfro	18057	2138	13	362	806	725	231	-	-
Akililina Mohor	8951	*	9	121	34	*	*	*	*
Alicho Wuriro	18599	379	18	242	112	7	*	-	-
Endegagn	7840	47	2	30	12	3	*	-	-
Hadiya Zone	171104	3566	129	1156	1323	883	73	*	*
Misha (Konteb)	45517	608	18	169	227	163	31	*	-
Lemo	52554	1863	78	610	695	474	*	-	-
Badawacho	24273	406	15	127	167	75	*	-	*
Soro	48760	688	18	249	235	172	13	-	-
Kembata Alaba Tembaro Zone	111104	7231	106	934	2364	3100	727	*	-
Omo Sheleko	11948	125	5	45	51	17	*	-	-
Angacha	25665	391	18	199	117	56	*	-	-
Kedida Gamela	20660	298	19	128	70	*	*	-	-
Alaba	40415	6303	58	504	2083	2962	696	-	-
Kacha Bira	12416	114	5	59	44	6	*	*	-
Sidama Zone	212095	3109	207	1578	722	296	*	*	*
Shebedino	59214	624	43	437	123	*	-	-	-
Awasa	28453	1076	35	289	361	215	*	*	-
Arbegona	17712	142	17	111	9	4	*	-	-
Dale	20726	232	14	180	36	*	-	-	-
Aleta Wendo	20558	176	16	111	42	6	-	-	-
Dara	7104	107	16	58	*	*	-	-	-
Hula	32940	424	49	239	76	*	*	-	-
Bensa	19183	247	11	100	*	*	-	-	*
Aroresa	6205	82	6	53	20	2	*	-	-
Gedio Zone	47859	711	83	344	185	86	13	-	-
Wenago	10497	76	23	47	3	*	*	-	-
Yirgachefe	10387	152	29	89	23	*	*	-	-
Kochera	17423	299	19	107	114	53	*	-	-
Bule	9552	184	12	101	45	24	*	-	-
Wolayita Zone	67112	927	62	496	207	102	59	*	-
Sodo Zuria	10903	147	6	*	36	12	*	-	-
Boloso Sore	5768	47	6	32	*	*	-	-	-
Damot Gale	21102	314	20	213	80	1	-	-	-
Damot Wayde	11243	119	14	71	24	8	*	-	-
Kindo Koysha	6238	43	4	28	8	*	-	-	-
Offa	5768	35	7	22	5	*	-	-	-
Humbo	6090	223	*	39	46	76	57	*	-
South Omo Zone	13268	226	13	92	85	36	*	-	-
Selamago	421	4	*	2	1	*	-	-	-
Bako Gazer	8798	161	7	56	70	*	*	-	-
Gelila	3150	36	5	24	7	*	-	-	-
Hamer	88	*	*	*	*	*	-	-	-
Kuraz	-	-	-	-	-	-	-	-	-

TABLE 4.29 (CONTINUED)

Geographic Area	Holdings With Vegetables								
	Number of Holders	Size Of Holding In Hectare							
		Total Area	Under 0.1	0.1 - 0.50	0.51 - 1.00	1.01 – 2.00	2.01 - 5.00	5.01 - 10	Over 10
Bena Tsemay	812	20	1	7	*	*	*	-	-
Sheka Zone	7174	176	3	33	40	48	*	*	-
Masha	1532	16	1	6	4	4	*	*	-
Anderacha	1246	14	1	7	6	1	*	-	-
Yeki	4395	146	2	20	30	44	*	*	-
Kaffa Zone	58365	1041	38	181	232	331	216	43	*
Telo	6023	49	1	10	14	19	5	*	-
Chata	1175	17	1	5	8	2	*	-	-
Decha	10660	158	10	41	33	21	*	*	-
Menjiwo	6721	52	2	14	15	15	6	-	-
Gimbo	7036	460	7	43	89	205	116	-	*
Gewata	4499	62	1	15	18	21	8	*	-
Chena	8437	132	13	24	16	23	18	*	-
Bita	2653	30	1	4	8	10	*	*	-
Gesha Daka	6150	36	2	15	11	7	*	-	-
Saylem	5010	45	2	10	20	8	*	*	*
Gamo Gofa Zone	46961	837	48	306	254	137	57	*	-
Arba Minch Zuria	4826	78	5	37	17	17	*	-	-
Boreda	2219	20	*	6	4	4	*	*	-
Mirab Abaya	1610	29	1	6	11	9	*	-	-
Chencha	3817	15	2	9	4	1	-	-	-
Kemba	5430	96	*	30	28	18	*	-	-
Bonkie	8772	103	3	59	34	6	*	-	-
Dita	3052	19	1	13	4	*	-	-	-
Daramalo	1999	60	7	19	14	15	*	-	-
Kucha	1161	13	*	5	*	*	-	-	-
Gofa Zuria	8211	188	16	59	67	32	*	-	-
Zala	1674	96	3	24	32	*	*	-	-
Uba Deber Tsehay	915	20	*	11	*	*	-	-	-
Melekoza	3275	100	2	28	26	*	*	*	-
Bench-Maji Zone	33611	355	51	196	78	21	*	*	-
Shewa Bench	8509	62	9	37	9	6	*	-	-
Bench	13625	146	19	75	39	*	*	*	-
Bero	252	3	*	2	*	-	-	-	-
Maji	1557	13	4	8	1	*	-	-	-
Menit Goldia	5945	80	6	44	21	6	*	-	-
Menit Shasha	2002	35	10	22	3	-	-	-	-
Sheko	1721	16	2	8	3	1	1	-	-
Yem Special Wereda Zone	10100	73	*	11	18	27	15	*	-
Yem	10100	73	*	11	18	27	15	*	-
Amaro Special Wereda	7690	110	7	71	24	8	-	-	-
Amaro	7690	110	7	71	24	8	-	-	-
Burji Special Wereda Zone	1279	18	1	9	6	2	*	-	-
Burji	1279	18	1	9	6	2	*	-	-
Konso Special Wereda Zone	1711	99	*	*	31	*	*	-	-
Konso	1711	99	*	*	31	*	*	-	-
Derashe Special Wereda Zone	4289	73	3	25	20	15	*	-	-
Derashe	4289	73	3	25	20	15	*	-	-
Dawro Zone	28468	334	28	120	94	75	16	-	-
Mareka	8123	61	8	27	14	11	2	-	-
Gena Boset	3582	57	1	10	18	23	4	-	-
Loma	6607	96	9	33	22	25	8	-	-
Isara	5502	35	5	16	8	7	1	-	-
Tocha	4653	85	6	35	32	*	*	-	-
Basketo Special Wereda Zone	1366	25	2	12	9	*	*	-	-
Basketo	1366	25	2	12	9	*	*	-	-
Konta Special Wereda Zone	2910	28	4	13	6	4	*	*	-
Konta	2910	28	4	13	6	4	*	*	-

TABLE 4.29.1 RURAL HOLDINGS

Geographic Area	Holdings With Vegetables								
	Number of Holders	Size Of Holding In Hectare							
		Total Area	Under 0.1	0.1 - 0.50	0.51 - 1.00	1.01 - 2.00	2.01 - 5.00	5.01 - 10	Over 10
SNNP Region	1066720	29657	940	8495	9058	8059	2616	287	*
Guraghe Zone	246948	11030	177	2957	3405	2884	1252	*	*
Goro	11015	1450	9	77	154	498	653	*	*
Ezha	10052	108	5	72	29	*	-	-	-
Kokir Gedebano Gutazer	11443	114	8	72	25	8	*	-	-
Sodo	17252	223	12	57	51	65	29	*	-
Meskanena Mareko	37081	3313	37	1062	1331	826	*	-	-
Selti	19768	760	8	262	299	174	*	-	-
Gumer	31633	386	6	265	87	*	-	-	-
Cheha	10839	46	12	30	*	*	-	-	-
Enemorna Eaner	19743	111	9	88	14	*	-	-	-
Dalocha	24823	1384	30	218	459	530	148	-	-
Lanfro	17909	2110	13	360	795	717	225	-	-
Akililina Mohor	8951	*	9	121	34	*	*	*	*
Alicho Wuriro	18599	379	18	242	112	7	*	-	-
Endegagn	7840	47	2	30	12	3	*	-	-
Hadiya Zone	168530	3518	121	1141	1311	871	73	*	-
Misha (Konteb)	45026	603	17	166	225	162	31	*	-
Lemo	50910	1827	72	602	686	462	*	-	-
Badawacho	24053	404	14	126	166	75	*	-	-
Soro	48540	685	18	248	234	172	13	-	-
Kembata Alaba Tembaro Zone	110068	7199	102	927	2356	3091	723	-	-
Omo Sheleko	11916	123	5	45	51	17	*	-	-
Angacha	25074	385	17	195	116	56	*	-	-
Kedida Gamela	20382	295	17	128	70	*	*	-	-
Alaba	40291	6282	58	501	2075	2954	694	-	-
Kacha Bira	12404	114	5	59	44	6	*	-	-
Sidama Zone	211576	2994	205	1572	722	296	*	*	-
Shebedino	59169	623	43	437	123	*	-	-	-
Awasa	28440	1076	35	289	361	*	*	*	-
Arbegona	17621	141	17	110	9	4	*	-	-
Dale	20498	227	13	175	36	*	-	-	-
Aleta Wendo	20544	176	16	111	42	6	-	-	-
Dara	7095	107	16	58	*	*	-	-	-
Hula	32847	422	48	238	76	*	*	-	-
Bensa	19162	142	11	99	*	*	-	-	-
Aroresa	6201	81	6	53	20	2	*	-	-
Gedio Zone	47612	706	81	343	183	86	13	-	-
Wenago	10497	76	23	47	3	*	*	-	-
Yirgachefe	10382	152	29	89	23	*	*	-	-
Kochera	17247	297	18	106	114	53	*	-	-
Bule	9486	181	11	101	44	24	*	-	-
Wolayita Zone	66938	921	62	496	203	102	59	*	-
Sodo Zuria	10804	146	6	*	36	12	*	-	-
Boloso Sore	5718	45	6	31	*	*	-	-	-
Damot Gale	21088	310	20	212	77	1	-	-	-
Damot Wayde	11243	119	14	71	24	8	*	-	-
Kindo Koysha	6238	43	4	28	8	*	-	-	-
Offa	5768	35	7	22	5	*	-	-	-
Humbo	6080	223	*	39	46	76	57	*	-
South Omo Zone	13254	226	13	92	84	36	*	-	-
Selamago	421	4	*	2	1	*	-	-	-
Bako Gazer	8784	161	7	56	70	*	*	-	-
Gelila	3150	36	5	24	7	*	-	-	-
Hamer	88	*	*	*	*	*	-	-	-
Kuraz*	-	-	-	-	-	-	-	-	-
Bena Tsemay	812	20	1	7	*	*	*	-	-

TABLE 4.29.1 (CONTINUED)

Geographic Area	Holdings With Vegetables								
		Size Of Holding In Hectare							
	Number of Holders	Total Area	Under 0.1	0.1 - 0.50	0.51 - 1.00	1.01 - 2.00	2.01 - 5.00	5.01 - 10	Over 10
Sheka Zone	7030	173	3	32	38	48	*	*	-
Masha	1450	15	*	6	4	4	*	*	-
Anderacha	1189	13	1	7	4	1	-	-	-
Yeki	4391	144	2	20	30	44	*	-	-
Kaffa Zone	56985	958	34	173	220	315	213	*	-
Telo	5855	48	1	10	14	19	5	*	-
Chata	1175	17	1	5	8	2	*	-	-
Decha	10516	157	9	41	33	21	*	*	-
Menjiwo	6721	52	2	14	15	15	6	-	-
Gimbo	6518	450	5	41	88	201	115	-	-
Gewata	4497	62	1	15	18	21	8	*	-
Chena	8132	77	13	20	14	14	16	*	-
Bita	2653	30	1	4	8	10	*	*	-
Gesha Daka	6104	35	2	14	11	7	*	-	-
Saylem	4814	29	1	10	12	5	*	-	-
Gamo Gofa Zone	46800	827	48	305	250	135	54	*	-
Arba Minch Zuria	4825	78	5	37	17	17	*	-	-
Boreda	2216	20	*	6	4	4	*	*	-
Mirab Abaya	1610	29	1	6	11	9	*	-	-
Chencha	3716	13	1	9	2	*	-	-	-
Kemba	5430	96	*	30	28	18	*	-	-
Bonkie	8764	103	3	58	34	6	*	-	-
Dita	3050	19	1	13	4	*	-	-	-
Daramalo	1999	60	7	19	14	15	*	-	-
Kucha	1161	13	*	5	*	*	-	-	-
Gofa Zuria	8208	187	16	59	67	32	*	-	-
Zala	1674	96	3	24	32	*	*	-	-
Uba Deber Tsehay	915	20	1	11	*	*	-	-	-
Melekoza	3231	94	2	27	25	*	*	*	-
Bench-Maji Zone	33428	352	50	194	78	21	*	*	-
Shewa Bench	8447	61	9	37	9	6	*	-	-
Bench	13593	145	19	74	39	*	*	*	-
Bero	252	3	*	2	*	-	-	-	-
Maji	1543	13	4	7	1	*	-	-	-
Menit Goldia	5873	79	6	44	21	6	*	-	-
Menit Shasha	2002	35	10	22	3	-	-	-	-
Sheko	1718	16	2	8	3	1	1	-	-
Yem Special Wereda Zone	10100	73	*	11	18	27	15	*	-
Yem	10100	73	*	11	18	27	15	*	-
Amaro Special Wereda	7690	110	7	71	24	8	-	-	-
Amaro	7690	110	7	71	24	8	-	-	-
Burji Special Wereda Zone	1279	18	1	9	6	2	*	-	-
Burji	1279	18	1	9	6	2	*	-	-
Konso Special Wereda Zone	1711	99	*	*	31	*	*	-	-
Konso	1711	99	*	*	31	*	*	-	-
Derashe Special Wereda Zone	4223	70	3	24	20	15	*	-	-
Derashe	4223	70	3	24	20	15	*	-	-
Dawro Zone	28280	331	27	119	93	75	16	-	-
Mareka	8077	60	8	26	14	10	2	-	-
Gena Boset	3582	57	1	10	18	23	4	-	-
Loma	6596	96	9	32	22	25	8	-	-
Isara	5411	34	4	14	8	7	1	-	-
Tocha	4613	84	5	35	32	*	*	-	-
Basketo Special Wereda Zone	1366	25	2	12	9	*	*	-	-
Basketo	1366	25	2	12	9	*	*	-	-
Konta Special Wereda Zone	2901	28	3	13	6	4	*	*	-
Konta	2901	28	3	13	6	4	*	*	-

TABLE 4.29.2 URBAN HOLDINGS

Geographic Area	Number of Holders	Holdings With Vegetables							
		Size Of Holding In Hectare							
		Total Area	Under 0.1	0.1 - 0.50	0.51 – 1.00	1.01 - 2.00	2.01 - 5.00	5.01 - 10	Over 10
SNNP Region	8553	585	26	91	161	119	33	48	*
Guraghe Zone	1859	274	3	47	117	79	22	*	*
Goro	16	3	*	-	-	*	*	-	-
Ezha	-	-	-	-	-	-	-	-	-
Kokir Gedebano Gutazer	8	*	*	*	-	*	-	-	-
Sodo	54	*	*	*	*	*	*	-	-
Meskanena Mareko	1234	212	2	41	93	65	12	-	-
Selti	30	2	*	*	*	*	-	-	-
Gumer	244	25	*	3	10	*	*	*	-
Cheha	18	*	*	-	-	-	-	-	-
Enemorna Eaner	47	*	*	*	*	-	-	-	*
Dalocha	60	3	*	1	*	*	-	-	-
Lanfro	148	28	*	*	11	8	6	-	-
Hadiya Zone	2574	47	8	15	12	12	*	-	*
Misha (Konteb)	491	6	*	3	2	*	*	-	-
Lemo	1644	36	6	8	9	12	*	-	-
Badawacho	219	3	1	1	*	*	-	-	*
Soro	220	3	*	2	1	*	-	-	-
Kembata Alaba Tembaro Zone	1036	32	3	7	8	9	4	*	-
Omo Sheleko	32	*	-	*	*	-	*	-	-
Angacha	590	6	1	4	1	*	-	-	-
Kedida Gamela	279	2	2	1	*	-	-	-	-
Alaba	124	21	*	3	7	9	2	-	-
Kacha Bira	*	*	*	-	-	-	-	*	-
Sidama Zone	519	*	2	6	1	*	*	-	*
Shebedino	45	1	*	*	-	-	-	-	-
Awasa	*	*	-	-	-	*	-	-	-
Arbegona	91	1	*	1	*	-	-	-	-
Dale	228	5	*	4	*	-	-	-	-
Aleta Wendo	14	*	*	*	-	-	-	-	-
Dara	*	*	*	*	-	-	-	-	-
Hula	93	2	1	1	*	*	*	-	-
Bensa	21	*	*	*	-	-	-	-	*
Aroresa	*	*	-	*	-	-	-	-	-
Gedio Zone	248	5	3	1	*	-	-	-	-
Wenago	-	-	-	-	-	-	-	-	-
Yirgachefe	6	*	*	-	-	-	-	-	-
Kochera	176	2	1	1	*	-	-	-	-
Bule	66	3	2	*	*	-	-	-	-
Wolayita Zone	174	*	1	1	*	-	-	-	-
Sodo Zuria	99	1	*	*	-	-	-	-	-
Boloso Sore	50	*	*	*	*	-	-	-	-
Damot Gale	*	*	*	*	*	-	-	-	-
Damot Wayde	-	-	-	-	-	-	-	-	-
Kindo Koysha	-	-	-	-	-	-	-	-	-
Offa	-	-	-	-	-	-	-	-	-
Humbo	*	*	*	*	-	-	-	-	-
South Omo Zone	14	*	-	*	*	-	-	-	-
Selamago	-	-	-	-	-	-	-	-	-
Bako Gazer	14	*	-	*	*	-	-	-	-
Hamer	-	-	-	-	-	-	-	-	-
Kuraz	-	-	-	-	-	-	-	-	-
Sheka Zone	144	3	*	*	*	-	*	*	-
Masha	82	*	*	*	-	-	-	-	-

TABLE 4.29.2 (CONTINUED)

Geographic Area	Holdings With Vegetables								
		Size Of Holding In Hectare							
	Number of Holders	Total Area	Under 0.1	0.1 - 0.50	0.51 – 1.00	1.01 - 2.00	2.01 - 5.00	5.01 - 10	Over 10
Anderacha	57	*	*	*	*	-	*	-	-
Yeki	*	*	-	-	-	-	-	*	-
Kaffa Zone	1380	83	4	7	12	16	*	42	*
Telo	168	1	*	*	*	*	-	-	-
Decha	144	1	1	*	*	*	*	-	-
Menjiwo	-	-	-	-	-	-	-	-	-
Gimbo	518	10	2	2	1	4	*	-	*
Gewata	2	*	*	-	-	-	-	-	-
Chena	305	55	*	4	2	9	*	*	-
Bita	-	-	-	-	-	-	-	-	-
Gesha Daka	47	*	*	*	-	-	-	-	-
Saylem	196	16	*	*	8	*	*	*	*
Gamo Gofa Zone	161	10	*	1	3	2	*	-	-
Arba Minch Zuria	*	*	*	-	-	-	-	-	-
Boreda	*	*	*	-	-	-	-	-	-
Mirab Abaya	-	-	-	-	-	-	-	-	-
Chencha	101	2	*	*	1	*	-	-	-
Kemba	-	-	-	-	-	-	-	-	-
Bonkie	8	*	*	*	-	-	-	-	-
Dita	2	-	-	-	-	-	-	-	-
Daramalo	-	-	-	-	-	-	-	-	-
Kucha	-	-	-	-	-	-	-	-	-
Gofa Zuria	3	1	*	-	-	1	-	-	-
Zala	-	-	-	-	-	-	-	-	-
Uba Deber Tsehay	-	-	-	-	-	-	-	-	-
Melekoza	45	6	-	*	*	*	*	-	-
Bench-Maji Zone	183	3	1	2	*	*	-	-	-
Shewa Bench	62	1	*	1	*	*	-	-	-
Bench	32	*	*	*	-	-	-	-	-
Bero	-	-	-	-	-	-	-	-	-
Maji	13	*	*	*	-	-	-	-	-
Menit Goldia	72	1	*	1	-	-	-	-	-
Menit Shasha	-	-	-	-	-	-	-	-	-
Sheko	*	*	-	*	-	-	-	-	-
Yem Special Wereda Zone	-	-	-	-	-	-	-	-	-
Yem	-	-	-	-	-	-	-	-	-
Amaro Special Wereda	-	-	-	-	-	-	-	-	-
Amaro	-	-	-	-	-	-	-	-	-
Burji Special Wereda Zone	-	-	-	-	-	-	-	-	-
Burji	-	-	-	-	-	-	-	-	-
Konso Special Wereda Zone	-	-	-	-	-	-	-	-	-
Konso	-	-	-	-	-	-	-	-	-
Derashe Special Wereda Zone	66	2	*	1	*	*	-	-	-
Derashe	66	2	*	1	*	*	-	-	-
Dawro Zone	187	3	1	1	*	*	-	-	-
Mareka	46	1	*	*	*	*	-	-	-
Gena Boset	-	-	-	-	-	-	-	-	-
Loma	11	*	*	*	*	-	-	-	-
Isara	91	2	*	1	*	-	-	-	-
Tocha	39	*	*	-	-	-	-	-	-
Basketo Special Wereda Zone	-	-	-	-	-	-	-	-	-
Basketo	-	-	-	-	-	-	-	-	-
Konta Special Wereda Zone	*	*	*	*	-	-	-	-	-
Konta	*	*	*	*	-	-	-	-	-

TABLE 4.30. NUMBER OF HOLDERS AND AREA OF HOLDING UNDER ROOT CROPS BY GEOGRAPHIC AREA AND SIZE OF HOLDING

BOTH RURAL AND URBAN HOLDINGS

Geographic Area	Holdings With Root crops								
	Number of Holders	Size Of Holding In Hectare							
		Total Area	Under 0.1	0.1 - 0.50	0.51 - 1.00	1.01 – 2.00	2.01 - 5.00	5.01 - 10	Over 10
SNNP Region	1113046	59524	2574	28070	16317	8381	2519	*	834
Guraghe Zone	127013	2257	119	1135	368	155	*	*	*
Goro	3246	20	3	10	4	3	*	-	-
Ezha	8029	126	4	76	33	12	-	-	-
Kokir Gedebano Gutazer	8224	54	4	37	9	4	*	-	-
Sodo	4657	*	2	5	5	3	3	*	-
Meskanena Mareko	2451	*	*	*	*	*	*	-	-
Selti	2930	21	*	8	9	3	-	-	-
Gumer	25142	366	10	226	102	*	*	*	-
Cheha	13682	186	32	144	*	*	-	-	-
Enemorna Eaner	30442	519	52	417	38	*	-	-	*
Dalocha	2437	5	*	1	1	2	*	-	-
Lanfro	593	2	*	*	*	*	*	-	-
Akililina Mohor	7482	*	6	101	64	*	*	*	*
Alicho Wuriro	11664	144	5	80	54	*	*	-	-
Endegagn	6033	27	1	18	7	2	*	-	-
Hadiya Zone	96956	2901	58	934	1083	706	118	*	-
Misha (Konteb)	28833	315	3	57	120	101	34	-	-
Lemo	13134	222	*	56	87	41	*	*	-
Badawacho	29380	1508	47	637	550	245	30	-	-
Soro	25609	856	5	185	326	319	21	-	-
Kembata Alaba Tembaro Zone	82446	4432	95	1875	1548	830	84	-	*
Omo Sheleko	21528	1598	28	627	582	306	*	-	-
Angacha	17479	785	12	309	274	186	*	-	-
Kedida Gamela	16308	598	16	308	218	*	*	-	-
Alaba	7678	*	*	11	40	*	*	-	-
Kacha Bira	19454	1207	36	620	434	107	*	-	*
Sidama Zone	143083	4942	216	2327	1221	*	*	-	-
Shebedino	28594	636	39	418	*	*	*	-	-
Awasa	10527	*	14	186	*	*	*	-	-
Arbegona	9136	90	14	70	4	*	*	-	-
Dale	36148	1329	59	901	326	*	*	-	-
Aleta Wendo	25876	811	32	441	298	*	-	-	-
Dara	5409	126	10	68	37	*	-	-	-
Hula	17048	369	*	182	107	*	*	-	-
Bensa	8718	70	*	46	13	*	-	-	-
Aroresa	1628	32	*	17	*	*	*	-	-
Gedio Zone	29808	530	51	269	156	44	*	-	-
Wenago	10587	201	24	109	58	*	*	-	-
Yirgachefe	3681	50	11	34	*	-	*	-	-
Kochera	8351	144	4	45	63	29	*	-	-
Bule	7190	134	12	81	30	11	*	-	-
Wolayita Zone	231478	20854	1067	12148	5000	1631	395	*	607
Sodo Zuria	34787	3359	110	1774	1005	426	*	-	-
Boloso Sore	57176	4785	357	2813	699	*	*	-	607
Damot Gale	40846	3373	174	2192	857	109	*	-	-
Damot Wayde	25336	2147	113	1144	584	205	*	-	-
Kindo Koysha	34924	3778	159	2298	941	238	*	*	-
Offa	26568	2563	127	1591	609	223	*	-	-
Humbo	11841	849	26	335	306	144	38	-	-
South Omo Zone	25139	1033	51	398	305	181	*	-	-
Selamago	1783	87	4	33	34	15	-	-	-
Bako Gazer	19045	792	42	294	222	140	*	-	-
Gelila	3186	94	5	57	29	*	-	-	-
Hamer	*	*	-	*	*	-	-	-	-
Kuraz	-	-	-	-	-	-	-	-	-
Bena Tsemay	1097	58	*	12	19	22	*	-	-

TABLE 4.30 (CONTINUED)

Geographic Area	Holdings With Root crops								
		Size Of Holding In Hectare							
	Number of Holders	Total Area	Under 0.1	0.1 - 0.50	0.51 - 1.00	1.01 – 2.00	2.01 - 5.00	5.01 - 10	Over 10
Sheka Zone	11983	362	17	110	129	87	*	*	-
Masha	1052	9	*	4	3	2	*	*	-
Anderacha	1434	19	1	9	7	2	*	-	-
Yeki	9497	334	15	98	119	84	*	-	-
Kaffa Zone	47343	1375	63	370	354	365	203	*	-
Telo	1919	29	*	10	8	9	*	*	-
Chata	2458	96	8	28	38	18	4	-	-
Decha	6600	97	6	34	26	25	6	-	-
Menjiwo	7167	504	*	74	125	155	135	*	-
Gimbo	4983	83	4	17	20	32	9	*	-
Gewata	4321	59	3	16	16	17	7	-	-
Chena	12067	322	33	138	50	69	27	*	-
Bita	4251	163	5	42	66	37	*	*	-
Gesha Daka	2325	14	*	7	4	2	*	-	-
Saylem	1251	7	*	4	1	1	*	-	-
Gamo Gofa Zone	156110	10997	351	4589	3430	1557	502	*	*
Arba Minch Zuria	14833	945	26	350	283	251	*	-	-
Boreda	8673	774	21	340	293	109	11	-	-
Mirab Abaya	5052	349	9	151	103	60	26	*	-
Chencha	9853	251	18	157	63	*	*	-	-
Kemba	14440	1046	25	344	478	171	29	-	-
Bonkie	16220	805	8	333	354	105	*	-	-
Dita	9498	523	21	331	157	*	*	-	-
Daramalo	8464	672	40	427	144	37	*	-	-
Kucha	22556	2191	92	1109	705	263	*	*	-
Gofa Zuria	25650	1785	46	616	573	423	126	-	-
Zala	4613	266	21	135	75	28	*	-	-
Uba Deber Tsehay	2063	111	4	41	40	*	*	-	-
Melekoza	14195	*	20	256	164	74	*	*	*
Bench-Maji Zone	58819	3259	272	1752	911	268	41	*	-
Shewa Bench	8181	184	24	105	44	10	*	-	-
Bench	38173	2630	202	1442	761	197	*	*	-
Bero	553	7	2	5	*	-	-	-	-
Maji	925	10	2	6	2	*	-	-	-
Menit Goldia	3243	53	4	27	11	*	*	-	-
Menit Shasha	1042	13	5	8	*	-	-	-	-
Sheko	6703	361	33	159	93	51	25	-	-
Yem Special Wereda Zone	8904	259	1	21	71	119	47	-	-
Yem	8904	259	1	21	71	119	47	-	-
Amaro Special Wereda	10977	546	19	240	198	89	*	-	-
Amaro	10977	546	19	240	198	89	*	-	-
Burji Special Wereda Zone	1833	35	3	14	12	4	*	-	-
Burji	1833	35	3	14	12	4	*	-	-
Konso Special Wereda Zone	8646	863	7	230	188	152	*	*	-
Konso	8646	863	7	230	188	152	*	*	-
Derashe Special Wereda Zone	3190	119	4	31	44	26	*	*	-
Derashe	3190	119	4	31	44	26	*	*	-
Dawro Zone	51359	3418	126	1113	888	912	378	-	*
Mareka	10119	513	19	207	136	98	52	-	*
Gena Boset	10632	892	13	187	260	308	124	-	-
Loma	15198	1176	48	390	268	329	141	-	-
Isara	7132	249	18	117	74	31	9	-	-
Tocha	8278	588	29	212	150	146	*	-	-
Basketo Special Wereda Zone	6205	260	8	142	89	18	*	-	-
Basketo	6205	260	8	142	89	18	*	-	-
Konta Special Wereda Zone	11754	1082	49	370	321	263	74	*	-
Konta	11754	1082	49	370	321	263	74	*	-

TABLE 4.30.1 RURAL HOLDINGS

Geographic Area	Holdings With Root crops								
	Number of Holders	Size Of Holding In Hectare							
		Total Area	Under 0.1	0.1 - 0.50	0.51 - 1.00	1.01 - 2.00	2.01 - 5.00	5.01 - 10	Over 10
SNNP Region	1104991	58382	2522	27834	16207	8325	2443	*	*
Guraghe Zone	126656	2245	116	1131	367	154	*	*	*
Goro	3241	20	3	10	4	3	*	-	-
Ezha	8022	126	4	76	33	12	-	-	-
Kokir Gedebano Gutazer	8222	54	4	37	9	4	*	-	-
Sodo	4639	*	2	5	5	3	3	*	-
Meskanena Mareko	2420	*	*	*	*	*	*	-	-
Selti	2925	20	*	8	9	3	-	-	-
Gumer	24910	356	8	222	102	*	-	-	-
Cheha	13657	186	32	144	*	*	-	-	-
Enemorna Eaner	30417	519	51	417	38	*	-	-	-
Dalocha	2431	5	*	1	1	2	*	-	-
Lanfro	593	2	*	*	*	*	*	-	-
Akililina Mohor	7482	*	6	101	64	*	*	*	*
Alicho Wuriro	11664	144	5	80	54	*	*	-	-
Endegagn	6033	27	1	18	7	2	*	-	-
Hadiya Zone	96250	2857	56	921	1069	697	114	-	-
Misha (Konteb)	28713	313	3	57	120	101	34	-	-
Lemo	12763	*	*	47	78	*	*	-	-
Badawacho	29267	1502	47	634	547	244	30	-	-
Soro	25506	851	*	183	324	318	21	-	-
Kembata Alaba Tembaro Zone	81516	4373	88	1845	1537	825	78	-	-
Omo Sheleko	21223	1570	27	615	576	304	*	-	-
Angacha	17280	771	10	303	269	184	*	-	-
Kedida Gamela	16208	595	15	307	218	*	*	-	-
Alaba	7671	*	*	11	40	*	*	-	-
Kacha Bira	19135	1193	34	610	434	106	*	-	-
Sidama Zone	142774	4925	214	2322	1217	*	*	-	-
Shebedino	28591	636	39	418	*	*	*	-	-
Awasa	10517	*	14	185	*	*	*	-	-
Arbegona	9128	90	14	70	4	*	*	-	-
Dale	35956	1319	58	898	323	*	*	-	-
Aleta Wendo	25861	810	32	440	297	*	-	-	-
Dara	5405	126	10	68	37	*	-	-	-
Hula	16983	365	*	182	107	*	*	-	-
Bensa	8708	69	*	45	13	*	-	-	-
Aroresa	1625	32	*	17	*	*	*	-	-
Gedio Zone	29705	526	49	267	155	44	*	-	-
Wenago	10526	198	23	107	57	*	*	-	-
Yirgachefe	3681	50	11	34	*	-	*	-	-
Kochera	8336	144	4	45	63	29	*	-	-
Bule	7163	134	12	81	30	11	*	-	-
Wolayita Zone	227900	19963	1041	11997	4948	1615	358	*	-
Sodo Zuria	34002	3313	103	1746	998	424	*	-	-
Boloso Sore	55313	4029	345	2729	680	*	-	-	-
Damot Gale	40608	3356	172	2182	852	109	*	-	-
Damot Wayde	25246	2141	113	1141	582	205	*	-	-
Kindo Koysha	34513	3741	156	2282	925	238	*	*	-
Offa	26435	2536	127	1581	607	221	*	-	-
Humbo	11784	847	26	334	305	144	38	-	-
South Omo Zone	25022	1027	50	395	305	180	*	-	-
Selamago	1783	87	4	33	34	15	-	-	-
Bako Gazer	18932	786	41	292	222	138	*	-	-
Gelila	3186	94	5	57	29	*	-	-	-
Hamer	*	*	-	*	*	-	-	-	-
Kuraz*	-	-	-	-	-	-	-	-	-
Bena Tsemay	1097	58	*	12	19	22	*	-	-

TABLE 40.30.1 (CONTINUED)

Geographic Area	Holdings With Root crops								
		Size Of Holding In Hectare							
	Number of Holders	Total Area	Under 0.1	0.1 - 0.50	0.51 - 1.00	1.01 - 2.00	2.01 - 5.00	5.01 - 10	Over 10
Sheka Zone	11936	361	16	109	129	87	*	*	-
Masha	1043	9	*	3	3	2	*	*	-
Anderacha	1414	19	1	9	7	2	*	-	-
Yeki	9480	333	15	97	119	83	*	-	-
Kaffa Zone	46812	1357	61	367	352	360	201	*	-
Telo	1893	29	*	10	8	9	*	*	-
Chata	2458	96	8	28	38	18	4	-	-
Decha	6567	97	6	34	26	25	6	-	-
Menjiwo	7123	502	*	73	124	154	135	*	-
Gimbo	4741	79	3	15	20	32	9	-	-
Gewata	4321	59	3	16	16	17	7	-	-
Chena	11902	311	33	137	49	65	25	*	-
Bita	4251	163	5	42	66	37	*	*	-
Gesha Daka	2325	14	*	7	4	2	*	-	-
Saylem	1231	7	*	4	1	1	*	-	-
Gamo Gofa Zone	155639	10960	348	4578	3421	1553	493	*	*
Arba Minch Zuria	14833	945	26	350	283	251	*	-	-
Boreda	8613	767	21	338	289	108	11	-	-
Mirab Abaya	5047	349	9	151	103	60	26	-	-
Chencha	9682	245	16	154	62	*	*	-	-
Kemba	14420	1046	25	343	478	171	29	-	-
Bonkie	16217	805	8	333	354	105	*	-	-
Dita	9479	521	21	330	157	*	-	-	-
Daramalo	8464	672	40	427	144	37	*	-	-
Kucha	22519	2190	92	1108	705	263	*	*	-
Gofa Zuria	25628	1775	46	616	572	423	118	-	-
Zala	4613	266	21	135	75	28	*	-	-
Uba Deber Tsehay	2052	110	3	41	40	*	*	-	-
Melekoza	14074	*	20	253	160	72	*	*	*
Bench-Maji Zone	58267	3251	269	1749	910	268	41	*	-
Shewa Bench	8132	183	24	104	44	*	*	-	-
Bench	37735	2624	199	1440	761	197	*	*	-
Bero	553	7	2	5	*	-	-	-	-
Maji	921	10	2	6	2	*	-	-	-
Menit Goldia	3191	53	4	27	11	*	*	-	-
Menit Shasha	1042	13	5	8	*	-	-	-	-
Sheko	6693	360	33	159	93	51	25	-	-
Yem Special Wereda Zone	8904	259	1	21	71	119	47	-	-
Yem	8904	259	1	21	71	119	47	-	-
Amaro Special Wereda	10975	546	19	240	198	89	*	-	-
Amaro	10975	546	19	240	198	89	*	-	-
Burji Special Wereda Zone	1833	35	3	14	12	4	*	-	-
Burji	1833	35	3	14	12	4	*	-	-
Konso Special Wereda Zone	8646	863	7	230	188	152	*	*	-
Konso	8646	863	7	230	188	152	*	*	-
Derashe Special Wereda Zone	3173	118	4	30	44	26	*	*	-
Derashe	3173	118	4	30	44	26	*	*	-
Dawro Zone	51233	3398	126	1112	885	908	368	-	-
Mareka	10065	496	19	207	134	94	42	-	-
Gena Boset	10602	890	13	187	259	307	124	-	-
Loma	15184	1176	48	389	268	329	141	-	-
Isara	7103	248	18	117	74	31	9	-	-
Tocha	8278	588	29	212	150	146	*	-	-
Basketo Special Wereda Zone	6160	257	8	141	88	18	*	-	-
Basketo	6160	257	8	141	88	18	*	-	-
Konta Special Wereda Zone	11590	1062	47	365	311	259	74	*	-
Konta	11590	1062	47	365	311	259	74	*	-

TABLE 4.30.2 URBAN HOLDINGS

Geographic Area	Holdings With Root crops								
		Size Of Holding In Hectare							
	Number of Holders	Total Area	Under 0.1	0.1 - 0.50	0.51 - 1.00	1.01 - 2.00	2.01 - 5.00	5.01 - 10	Over 10
SNNP Region	8055	1142	52	235	110	56	76	*	609
Guraghe Zone	357	12	3	4	1	*	*	*	*
Goro	5	*	*	-	-	-	-	-	-
Ezha	*	*	*	-	-	-	-	-	-
Kokir Gedebano Gutazer	1	*	*	-	-	-	-	-	-
Sodo	18	*	*	*	-	-	-	-	-
Meskanena Mareko	32	1	*	-	*	*	*	-	-
Selti	*	*	*	-	*	-	-	-	-
Gumer	233	9	2	4	*	*	*	*	-
Cheha	25	*	*	-	-	-	-	-	-
Enemorna Eaner	26	*	*	*	-	-	-	-	*
Dalocha	*	*	*	*	-	-	-	-	-
Lanfro	-	-	-	-	-	-	-	-	-
Hadiya Zone	706	44	2	13	14	9	*	*	-
Misha (Konteb)	119	1	*	*	*	*	-	-	-
Lemo	371	32	1	8	10	8	*	*	-
Badawacho	113	6	*	2	*	*	-	-	-
Soro	103	5	1	2	*	*	-	-	-
Kembata Alaba Tembaro Zone	929	59	7	30	11	5	*	-	*
Omo Sheleko	305	28	2	12	6	*	*	-	-
Angacha	199	14	1	6	5	2	-	-	-
Kedida Gamela	100	2	1	1	*	-	-	-	-
Alaba	7	*	*	*	-	-	-	-	-
Kacha Bira	318	14	3	10	*	*	-	-	*
Sidama Zone	309	18	2	5	*	3	*	-	-
Shebedino	*	*	-	*	-	-	-	-	-
Awasa	10	1	*	1	-	-	-	-	-
Arbegona	*	*	-	*	-	-	-	-	-
Dale	192	10	1	3	*	*	-	-	-
Aleta Wendo	15	*	-	*	*	-	-	-	-
Dara	*	*	*	-	-	-	-	-	-
Hula	65	*	*	1	*	*	*	-	-
Bensa	*	*	-	*	-	*	-	-	-
Aroresa	*	*	-	*	-	-	-	-	-
Gedio Zone	103	4	1	2	*	-	-	-	-
Wenago	61	3	1	2	*	-	-	-	-
Yirgachefe	-	-	-	-	-	-	-	-	-
Kochera	15	*	*	*	*	-	-	-	-
Bule	27	1	*	1	-	-	-	-	-
Wolayita Zone	3578	891	26	152	52	17	*	-	607
Sodo Zuria	785	46	7	28	7	2	*	-	-
Boloso Sore	1862	756	12	84	19	*	*	-	607
Damot Gale	238	18	2	11	*	-	-	-	-
Damot Wayde	90	6	1	3	2	*	-	-	-
Kindo Koysha	411	36	3	16	16	*	*	-	-
Offa	134	27	*	10	*	*	*	-	-
Humbo	57	2	1	1	1	*	-	-	-
South Omo Zone	117	6	1	3	*	*	*	-	-
Selamago	-	-	-	-	-	-	-	-	-
Bako Gazer	113	6	1	3	*	*	*	-	-
Hamer	*	*	-	*	-	-	-	-	-
Kuraz	-	-	-	-	-	-	-	-	-
Sheka Zone	47	2	*	1	-	*	*	-	-
Masha	9	*	*	*	-	-	-	-	-

TABLE 4.30.2 (CONTINUED)

Geographic Area	Holdings With Root crops								
		Size Of Holding In Hectare							
	Number of Holders	Total Area	Under 0.1	0.1 - 0.50	0.51 - 1.00	1.01 - 2.00	2.01 - 5.00	5.01 - 10	Over 10
Anderacha	20	*	*	*	-	-	*	-	-
Yeki	17	2	*	1	-	*	-	-	-
Kaffa Zone	531	18	2	3	3	*	*	*	-
Telo	26	*	*	*	*	-	-	-	-
Decha	34	*	*	*	-	-	-	-	-
Menjiwo	44	3	*	*	1	1	-	-	-
Gimbo	242	4	1	2	*	-	*	*	-
Gewata	-	-	-	-	-	-	-	-	-
Chena	165	12	*	*	1	*	*	*	-
Bita	-	-	-	-	-	-	-	-	-
Gesha Daka	-	-	-	-	-	-	-	-	-
Saylem	20	*	*	-	-	-	-	-	-
Gamo Gofa Zone	471	37	3	11	9	5	*	*	-
Arba Minch Zuria	-	-	-	-	-	-	-	-	-
Boreda	60	7	*	2	4	*	-	-	-
Mirab Abaya	*	*	-	*	-	-	-	*	-
Chencha	171	6	2	3	*	*	-	-	-
Kemba	19	*	*	*	-	*	-	-	-
Bonkie	*	*	-	*	-	-	-	-	-
Dita	19	2	-	1	1	-	*	-	-
Daramalo	-	-	-	-	-	-	-	-	-
Kucha	37	1	1	*	-	-	-	-	-
Gofa Zuria	22	10	-	*	*	*	*	-	-
Zala	-	-	-	-	-	-	-	-	-
Uba Deber Tsehay	*	*	*	*	-	-	-	-	-
Melekoza	121	10	-	4	3	2	-	-	-
Bench-Maji Zone	552	8	4	3	*	*	*	*	-
Shewa Bench	49	1	*	1	*	*	-	-	-
Bench	438	5	3	2	*	-	-	*	-
Bero	-	-	-	-	-	-	-	-	-
Maji	*	*	-	*	-	-	-	-	-
Menit Goldia	52	*	*	*	-	-	-	-	-
Menit Shasha	-	-	-	-	-	-	-	-	-
Sheko	10	*	-	*	-	-	*	-	-
Yem Special Wereda Zone	-	-	-	-	-	-	-	-	-
Yem	-	-	-	-	-	-	-	-	-
Amaro Special Wereda	*	*	-	*	-	-	-	-	-
Amaro	*	*	-	*	-	-	-	-	-
Burji Special Wereda Zone	-	-	-	-	-	-	-	-	-
Burji	-	-	-	-	-	-	-	-	-
Konso Special Wereda Zone	-	-	-	-	-	-	-	-	-
Konso	-	-	-	-	-	-	-	-	-
Derashe Special Wereda Zone	17	1	*	*	-	-	-	-	-
Derashe	17	1	*	*	-	-	-	-	-
Dawro Zone	126	20	*	1	3	4	10	-	*
Mareka	54	17	*	*	*	*	10	-	*
Gena Boset	29	3	-	*	1	1	-	-	-
Loma	14	*	*	*	-	-	-	-	-
Isara	29	*	*	*	-	-	-	-	-
Tocha	-	-	-	-	-	-	-	-	-
Basketo Special Wereda Zone	45	3	*	1	1	-	-	-	-
Basketo	45	3	*	1	1	-	-	-	-
Konta Special Wereda Zone	164	20	2	5	9	*	*	-	-
Konta	164	20	2	5	9	*	*	-	-

TABLE 4.31. NUMBER OF HOLDERS AND AREA OF HOLDING UNDER ALL PERMANENT CROPS BY GEOGRAPHIC AREA AND SIZE OF HOLDING

BOTH RURAL AND URBAN HOLDINGS

Geographic Area	Holdings With All Permanent crops								
	Number of Holders	Size Of Holding In Hectare							
		Total Area	Under 0.1	0.1 - 0.50	0.51 - 1.00	1.01 - 2.00	2.01 – 5.00	5.01 – 10	Over 10
SNNP Region	2211516	285385	14026	142032	75545	38555	10611	2480	2135
Guraghe Zone	307987	38983	1980	26281	7086	2678	435	*	*
Goro	17445	2236	151	1283	465	235	102	*	*
Ezha	19604	2956	180	2461	262	53	-	-	-
Kokir Gedebano Gutazer	16340	2590	87	1860	381	201	*	-	-
Sodo	18081	2069	163	1002	469	384	50	*	-
Meskanena Mareko	34144	3243	179	1468	970	552	*	-	*
Selti	21540	1808	68	902	596	241	*	-	-
Gumer	36706	4436	94	3247	881	166	*	39	-
Cheha	27234	3899	384	3027	289	198	-	-	-
Enemorna Eaner	41051	7082	432	5852	762	*	-	-	*
Dalocha	22583	1115	15	370	361	303	66	-	-
Lanfro	6153	102	*	30	35	26	7	-	*
Akililina Mohor	16624	3399	107	2238	459	70	*	*	*
Alicho Wuriro	19777	2249	59	1413	709	55	*	-	-
Endegagn	10705	1798	59	1128	447	158	*	-	-
Hadiya Zone	203692	23968	409	7825	8553	5857	1220	*	*
Misha (Konteb)	55226	9211	149	2223	3195	2747	793	*	*
Lemo	56465	5768	128	2554	1992	994	*	*	-
Badawacho	35597	3279	83	1256	1420	476	44	-	-
Soro	56405	5711	49	1793	1945	1641	283	-	-
Kembata Alaba Tembaro Zone	135246	13665	413	5953	4812	2135	253	*	*
Omo Sheleko	26422	2932	71	1056	1097	605	*	-	-
Angacha	28982	3491	88	1524	1204	652	*	-	-
Kedida Gamela	26637	2819	139	1568	884	148	*	*	*
Alaba	29528	1256	12	174	518	462	89	-	-
Kacha Bira	23677	3167	103	1630	1110	268	*	*	*
Sidama Zone	488882	83244	4975	51519	20477	5247	751	*	274
Shebedino	106640	15782	826	10338	3949	575	*	-	*
Awasa	60456	9366	558	5802	1992	860	*	*	-
Arbegona	35651	4237	441	2710	786	274	*	-	-
Dale	72139	13659	860	8810	3199	575	*	-	-
Aleta Wendo	64375	16183	722	9038	4944	1424	*	-	*
Dara	30715	4922	486	2995	1087	338	*	-	-
Hula	47162	5931	376	3515	1626	365	*	-	-
Bensa	45385	8344	393	5445	1779	353	*	-	*
Aroresa	26359	4821	313	2867	1114	482	*	-	-
Gedio Zone	135775	28190	1910	12231	7608	4582	1609	*	*
Wenago	43017	7305	914	3948	1554	577	*	-	-
Yirgachefe	31268	5936	521	3285	1321	411	*	-	-
Kochera	41320	12098	258	3604	4092	3409	735	-	-
Bule	20170	2851	216	1394	640	185	*	*	*
Wolayita Zone	246822	19400	1189	11100	4020	1253	224	*	1163
Sodo Zuria	37359	3123	119	1732	899	322	*	-	-
Boloso Sore	59134	5704	390	3130	799	135	*	*	1163
Damot Gale	43999	2791	208	1863	557	136	*	-	-
Damot Wayde	28992	2054	154	1159	548	168	*	-	-
Kindo Koysha	34457	2880	150	1618	544	134	*	*	-
Offa	27728	1934	121	1175	403	211	*	-	-
Humbo	15153	914	47	423	269	147	26	*	-
South Omo Zone	51370	6640	237	2916	2043	1262	*	-	-
Selamago	2211	135	7	60	46	22	-	-	-
Bako Gazer	36323	4860	175	1885	1502	1120	*	-	-
Gelila	11165	1588	54	956	477	102	-	-	-
Hamer	124	4	*	*	*	*	-	-	-
Kuraz	-	-	-	-	-	-	-	-	-

TABLE 4.31 (CONTINUED)

Geographic Area	Holdings With All Permanent crops								
		Size Of Holding In Hectare							
	Number of Holders	Total Area	Under 0.1	0.1 - 0.50	0.51 - 1.00	1.01 - 2.00	2.01 – 5.00	5.01 – 10	Over 10
Bena Tsemay	1547	52	*	14	17	16	*	-	-
Sheka Zone	29326	8148	125	1815	2608	2562	998	*	*
Masha	5927	1136	29	297	363	320	125	*	-
Anderacha	3693	747	33	324	259	86	45	-	-
Yeki	19706	6266	64	1193	1986	2156	828	*	*
Kaffa Zone	135379	16938	553	3727	5024	5039	2155	390	*
Telo	11622	1534	23	213	448	569	272	*	-
Chata	5625	671	21	179	236	179	56	-	-
Decha	21234	3097	110	849	993	651	346	*	-
Menjiwo	17644	1295	30	209	376	498	172	*	-
Gimbo	13494	1616	69	247	304	616	317	*	*
Gewata	9950	1063	31	195	273	436	126	*	-
Chena	24854	2412	166	573	553	578	439	104	-
Bita	10293	1806	28	329	512	610	312	*	-
Gesha Daka	13421	2240	52	642	889	581	76	-	-
Saylem	7242	1204	22	291	440	321	39	69	*
Gamo Gofa Zone	216541	17866	770	7425	5340	2882	835	*	*
Arba Minch Zuria	23068	3066	105	994	826	973	159	*	-
Boreda	9376	648	22	260	245	107	13	-	-
Mirab Abaya	8120	1067	54	336	294	259	89	*	-
Chencha	19835	990	110	617	224	29	*	-	-
Kemba	19580	1534	37	629	539	239	89	-	-
Bonkie	22003	1697	40	789	609	223	*	-	-
Dita	12601	888	40	559	262	24	*	-	-
Daramalo	10658	865	54	583	168	54	*	-	-
Kucha	22064	1148	66	607	357	109	*	*	-
Gofa Zuria	34156	2489	106	783	889	509	203	-	-
Zala	5909	264	25	153	58	28	*	-	-
Uba Deber Tsehay	6327	503	21	234	185	59	*	-	-
Melekoza	22843	2709	90	881	683	271	*	*	*
Bench-Maji Zone	91268	10044	687	4263	2582	1156	828	*	16
Shèwa Bench	18801	1129	144	664	220	94	*	-	-
Bench	46083	5689	386	2643	1697	503	*	*	16
Bero	1056	95	7	34	4	6	*	*	-
Maji	4187	177	41	108	20	7	*	-	-
Menit Goldia	9069	392	27	249	89	23	*	-	-
Menit Shasha	3506	144	34	102	7	1	-	-	-
Sheko	8566	2419	48	463	545	522	776	*	-
Yem Special Wereda Zone	14794	2084	13	192	570	986	316	*	-
Yem	14794	2084	13	192	570	986	316	*	-
Amaro Special Wereda	21745	4091	114	2077	1344	546	*	-	-
Amaro	21745	4091	114	2077	1344	546	*	-	-
Burji Special Wereda Zone	4675	446	17	252	118	42	17	-	-
Burji	4675	446	17	252	118	42	17	-	-
Konso Special Wereda Zone	18369	765	12	209	225	201	*	*	-
Konso	18369	765	12	209	225	201	*	*	-
Derashe Special Wereda Zone	14817	998	42	265	248	257	161	*	-
Derashe	14817	998	42	265	248	257	161	*	-
Dawro Zone	70027	7779	452	2984	2254	1600	482	-	*
Mareka	16222	2082	144	833	605	401	93	-	*
Gena Boset	12725	1201	32	314	406	340	109	-	-
Loma	17131	1587	75	519	466	400	126	-	-
Isara	10237	1414	86	677	374	213	64	-	-
Tocha	13712	1496	115	641	403	247	90	-	-
Basketo Special Wereda Zone	9803	1101	50	626	329	78	*	-	-
Basketo	9803	1101	50	626	329	78	*	-	-
Konta Special Wereda Zone	14996	1034	78	372	303	194	87	*	-
Konta	14996	1034	78	372	303	194	87	*	-

TABLE 4.31.1 RURAL HOLDINGS

Geographic Area	Number of Holders	Holdings With All Permanent crops								
		Size Of Holding In Hectare								
		Total Area	Under 0.1	0.1 - 0.50	0.51 - 1.00	1.01 – 2.00	2.01 - 5.00	5.01 – 10	Over 10
SNNP Region	2173201	279315	13532	140533	74814	38073	10104	1976	*
Guraghe Zone	303918	38617	1921	26166	7023	2637	415	*	*
Goro	17151	2221	144	1279	463	235	100	*	*
Ezha	19258	2902	170	2427	259	*	-	-	-
Kokir Gedebano Gutazer	16316	2586	87	1858	380	199	*	-	-
Sodo	17811	2045	159	996	462	377	49	*	-
Meskanena Mareko	32307	3098	162	1435	923	531	*	-	-
Selti	21334	1802	66	900	595	240	*	-	-
Gumer	36293	4367	89	3232	881	165	-	-	-
Cheha	27047	3894	379	3027	289	198	-	-	-
Enemorna Eaner	40746	7055	423	5834	762	*	-	-	-
Dalocha	22429	1102	14	369	361	300	*	-	-
Lanfro	6121	99	*	29	34	26	7	-	-
Akililina Mohor	16624	3399	107	2238	459	70	*	*	*
Alicho Wuriro	19777	2249	59	1413	709	55	*	-	-
Endegagn	10705	1798	59	1128	447	158	*	-	-
Hadiya Zone	197663	23442	366	7643	8392	5791	1213	*	-
Misha (Konteb)	54185	9028	142	2168	3158	2731	792	*	-
Lemo	53103	5545	102	2478	1917	955	*	-	-
Badawacho	34794	3212	77	1224	1391	475	44	-	-
Soro	55580	5657	44	1773	1926	1631	283	-	-
Kembata Alaba Tembaro Zone	131530	13347	368	5837	4783	2111	249	-	-
Omo Sheleko	25919	2907	68	1041	1092	605	*	-	-
Angacha	27984	3428	79	1490	1190	647	*	-	-
Kedida Gamela	25486	2699	121	1540	881	142	*	-	-
Alaba	29440	1243	11	170	514	459	88	-	-
Kacha Bira	22701	3071	89	1595	1106	258	*	-	-
Sidama Zone	483512	82205	4888	51135	20326	5147	707	*	-
Shebedino	105930	15727	810	10303	3945	575	*	-	-
Awasa	59856	9270	552	5761	1973	837	*	*	-
Arbegona	35056	4155	430	2667	773	260	*	-	-
Dale	71000	13542	841	8736	3188	565	*	-	-
Aleta Wendo	63833	16037	714	8990	4920	1414	-	-	-
Dara	30161	4796	477	2949	1058	313	-	-	-
Hula	46719	5883	370	3492	1616	357	*	-	-
Bensa	44881	8015	384	5392	1753	348	*	-	-
Aroresa	26076	4779	310	2846	1100	479	*	-	-
Gedio Zone	132637	27502	1842	12017	7539	4550	1554	-	-
Wenago	41197	7104	870	3827	1537	560	*	-	-
Yirgachefe	31026	5898	514	3272	1317	411	*	-	-
Kochera	40579	11933	248	3543	4048	3400	694	-	-
Bule	19835	2567	210	1376	637	180	*	-	-
Wolayita Zone	241760	17753	1152	10933	3943	1178	136	*	-
Sodo Zuria	36103	3033	106	1686	887	320	*	-	-
Boloso Sore	56982	4323	379	3050	764	130	-	-	-
Damot Gale	43334	2750	202	1849	554	122	*	-	-
Damot Wayde	28864	2046	152	1157	547	163	*	-	-
Kindo Koysha	34096	2847	149	1604	536	127	*	*	-
Offa	27472	1851	120	1167	388	171	*	-	-
Humbo	14909	904	44	421	267	144	26	*	-
South Omo Zone	50528	6569	222	2876	2032	1258	*	-	-
Selamago	2211	135	7	60	46	22	-	-	-
Bako Gazer	35516	4792	160	1845	1490	1118	*	-	-
Gelila	11165	1588	54	956	477	102	-	-	-
Hamer	89	*	*	*	*	*	-	-	-
Kuraz*	-	-	-	-	-	-	-	-	-
Bena Tsemay	1547	52	*	14	17	16	*	-	-

TABLE 4.31.1 (CONTINUED)

Geographic Area	Holdings With All Permanent crops								
		Size Of Holding In Hectare							
	Number of Holders	Total Area	Under 0.1	0.1 - 0.50	0.51 - 1.00	1.01 – 2.00	2.01 - 5.00	5.01 – 10	Over 10
Sheka Zone	28376	7969	109	1758	2581	2544	977	*	-
Masha	5440	1110	17	285	362	319	125	*	-
Anderacha	3573	722	30	316	256	86	*	-	-
Yeki	19362	6137	62	1157	1963	2138	817	-	-
Kaffa Zone	131790	16398	496	3674	4974	4999	2009	*	-
Telo	11317	1510	19	207	443	564	269	*	-
Chata	5625	671	21	179	236	179	56	-	-
Decha	20993	3085	104	844	992	651	345	*	-
Menjiwo	17517	1291	29	209	375	497	172	*	-
Gimbo	12080	1434	42	228	287	603	274	-	-
Gewata	9895	1060	30	194	272	436	126	*	-
Chena	23879	2236	156	559	533	560	355	*	-
Bita	10207	1791	27	328	510	610	311	*	-
Gesha Daka	13281	2234	49	639	889	581	76	-	-
Saylem	6996	1087	19	288	437	318	25	-	-
Gamo Gofa Zone	214545	17614	748	7385	5300	2839	800	*	*
Arba Minch Zuria	22988	3039	104	993	820	967	155	-	-
Boreda	9244	639	21	259	244	103	13	-	-
Mirab Abaya	8110	1032	54	336	294	259	89	-	-
Chencha	18961	958	97	604	221	26	*	-	-
Kemba	19497	1531	36	627	539	239	89	-	-
Bonkie	21841	1686	37	783	608	223	*	-	-
Dita	12561	884	40	557	261	23	*	-	-
Daramalo	10617	863	54	583	167	54	*	-	-
Kucha	22064	1148	66	607	357	109	*	*	-
Gofa Zuria	33920	2479	104	779	886	508	202	-	-
Zala	5893	263	25	152	58	28	*	-	-
Uba Deber Tsehay	6277	501	21	232	185	59	*	-	-
Melekoza	22575	2592	90	874	660	242	*	*	*
Bench-Maji Zone	89835	9823	672	4225	2571	1140	771	*	-
Shewa Bench	18634	1121	143	660	218	94	*	-	-
Bench	45337	5636	376	2632	1695	503	*	*	-
Bero	956	36	7	28	*	-	-	-	-
Maji	4087	170	40	103	19	7	*	-	-
Menit Goldia	8888	389	26	247	89	23	*	-	-
Menit Shasha	3445	136	33	96	7	-	-	-	-
Sheko	8489	2335	47	458	542	513	728	*	-
Yem Special Wereda Zone	14546	2069	10	189	565	984	315	*	-
Yem	14546	2069	10	189	565	984	315	*	-
Amaro Special Wereda	21509	4056	112	2061	1333	545	*	-	-
Amaro	21509	4056	112	2061	1333	545	*	-	-
Burji Special Wereda Zone	4665	446	17	252	118	42	17	-	-
Burji	4665	446	17	252	118	42	17	-	-
Konso Special Wereda Zone	18355	765	12	209	225	201	*	*	-
Konso	18355	765	12	209	225	201	*	*	-
Derashe Special Wereda Zone	14593	983	39	257	247	254	161	*	-
Derashe	14593	983	39	257	247	254	161	*	-
Dawro Zone	69200	7665	436	2941	2238	1586	464	-	-
Mareka	15913	2014	141	809	600	389	75	-	-
Gena Boset	12650	1192	32	313	400	337	109	-	-
Loma	17074	1582	74	518	465	400	126	-	-
Isara	9938	1383	77	659	370	213	64	-	-
Tocha	13625	1493	112	641	403	247	90	-	-
Basketo Special Wereda Zone	9514	1076	48	610	325	75	*	-	-
Basketo	9514	1076	48	610	325	75	*	-	-
Konta Special Wereda Zone	14725	1015	75	365	300	193	82	*	-
Konta	14725	1015	75	365	300	193	82	*	-

TABLE 4.31.2 URBAN HOLDINGS

Geographic Area	Holdings With All Permanent crops								
		Size Of Holding In Hectare							
	Number of Holders	Total Area	Under 0.1	0.1 - 0.50	0.51 - 1.00	1.01 - 2.00	2.01 - 5.00	5.01 - 10	Over 10
SNNP Region	38315	6070	494	1499	731	482	507	504	1852
Guraghe Zone	4069	366	59	115	63	41	20	39	*
Goro	294	15	7	4	*	-	*	-	-
Ezha	346	54	10	34	*	*	-	-	-
Kokir Gedebano Gutazer	23	5	*	2	1	2	-	-	-
Sodo	270	25	4	6	7	7	*	-	-
Meskanena Mareko	1837	145	17	33	47	21	*	-	*
Selti	206	6	2	3	1	*	-	-	-
Gumer	413	68	5	15	*	*	*	39	-
Cheha	187	5	5	*	-	*	-	-	-
Enemorna Eaner	306	27	9	17	*	-	-	-	*
Dalocha	155	14	1	1	*	*	*	-	-
Lanfro	32	*	*	*	*	*	*	-	*
Hadiya Zone	6030	526	44	182	161	66	7	*	*
Misha (Konteb)	1041	183	7	55	38	16	*	*	*
Lemo	3362	223	26	75	76	39	*	*	-
Badawacho	803	67	6	31	29	*	-	-	-
Soro	825	53	4	20	19	10	*	-	-
Kembata Alaba Tembaro Zone	3717	318	45	116	30	24	*	*	*
Omo Sheleko	503	25	3	14	5	*	*	-	-
Angacha	999	63	9	35	14	5	-	-	-
Kedida Gamela	1151	120	19	28	*	*	-	*	*
Alaba	88	13	1	5	4	3	1	-	-
Kacha Bira	976	96	14	35	*	*	*	*	*
Sidama Zone	5370	1039	87	384	151	99	44	-	274
Shebedino	710	55	16	35	4	-	*	-	*
Awasa	600	95	6	41	19	*	*	-	-
Arbegona	595	82	11	44	13	*	-	-	-
Dale	1139	117	19	73	12	10	*	-	-
Aleta Wendo	541	146	8	48	25	10	*	-	*
Dara	554	125	9	46	30	25	*	-	-
Hula	443	48	6	23	10	*	*	-	-
Bensa	504	329	9	52	26	*	14	-	*
Aroresa	283	42	3	21	14	3	-	-	-
Gedio Zone	3137	688	68	214	69	31	55	*	*
Wenago	1820	200	44	121	18	17	-	-	-
Yirgachefe	241	39	7	13	5	-	*	-	-
Kochera	741	166	10	61	43	9	*	-	-
Bule	335	*	7	17	*	*	-	*	*
Wolayita Zone	5062	1646	37	167	77	75	88	*	1163
Sodo Zuria	1256	90	14	47	13	2	*	-	-
Boloso Sore	2152	1381	11	79	36	5	*	*	1163
Damot Gale	666	41	6	15	*	*	*	-	-
Damot Wayde	128	8	1	2	*	*	-	-	-
Kindo Koysha	361	33	2	14	9	*	*	-	-
Offa	256	83	*	8	15	39	*	-	-
Humbo	244	10	3	2	2	*	-	*	-
South Omo Zone	842	71	15	39	12	4	*	-	-
Selamago	-	-	-	-	-	-	-	-	-
Bako Gazer	807	69	15	39	12	2	*	-	-
Hamer	35	*	*	*	*	*	-	-	-
Kuraz	-	-	-	-	-	-	-	-	-
Sheka Zone	951	179	16	57	27	19	*	*	*
Masha	487	26	12	12	*	*	-	-	-

TABLE 4.31.2 (CONTINUED)

Geographic Area	Holdings With All Permanent crops								
		Size Of Holding In Hectare							
	Number of Holders	Total Area	Under 0.1	0.1 - 0.50	0.51 - 1.00	1.01 - 2.00	2.01 - 5.00	5.01 - 10	Over 10
Anderacha	120	24	2	9	*	-	*	-	-
Yeki	344	129	2	37	23	18	*	*	*
Kaffa Zone	3588	540	57	53	50	40	146	144	*
Telo	305	24	4	6	6	5	*	-	-
Decha	242	12	6	5	*	*	*	-	-
Menjiwo	127	4	1	*	1	*	*	-	-
Gimbo	1414	183	28	20	17	12	43	*	*
Gewata	55	4	1	1	1	*	-	-	-
Chena	975	176	11	14	20	18	84	*	-
Bita	86	*	1	*	2	*	*	*	-
Gesha Daka	140	6	3	3	-	-	-	-	-
Saylem	246	117	3	4	*	*	*	69	*
Gamo Gofa Zone	1996	252	22	40	40	43	35	72	-
Arba Minch Zuria	80	27	1	1	*	*	*	*	-
Boreda	132	8	2	1	2	*	-	-	-
Mirab Abaya	11	*	-	*	-	-	-	*	-
Chencha	874	32	13	13	*	*	-	-	-
Kemba	83	4	1	2	-	*	-	-	-
Bonkie	162	11	3	6	*	-	-	-	-
Dita	41	4	*	2	1	*	1	-	-
Daramalo	41	2	-	*	1	-	-	-	-
Kucha	-	-	-	-	-	-	-	-	-
Gofa Zuria	236	11	2	4	3	2	*	-	-
Zala	16	*	*	*	-	-	-	-	-
Uba Deber Tsehay	51	2	-	2	-	-	-	-	-
Melekoza	268	117	1	8	23	28	*	*	-
Bench-Maji Zone	1433	221	15	38	11	16	57	68	16
Shewa Bench	167	8	1	4	3	*	-	-	-
Bench	746	53	10	11	*	-	-	14	16
Bero	100	58	*	6	2	6	*	*	-
Maji	100	7	1	5	*	-	-	-	-
Menit Goldia	181	3	1	2	*	-	-	-	-
Menit Shasha	61	8	1	6	*	1	-	-	-
Sheko	78	84	1	6	*	*	47	*	-
Yem Special Wereda Zone	248	15	3	4	5	2	1	-	-
Yem	248	15	3	4	5	2	1	-	-
Amaro Special Wereda	236	35	3	16	11	*	*	-	-
Amaro	236	35	3	16	11	*	*	-	-
Burji Special Wereda Zone	10	*	*	-	*	*	-	-	-
Burji	10	*	*	-	*	*	-	-	-
Konso Special Wereda Zone	*	*	-	*	*	-	-	-	-
Konso	*	*	-	*	*	-	-	-	-
Derashe Special Wereda Zone	224	15	3	8	*	*	-	-	-
Derashe	224	15	3	8	*	*	-	-	-
Dawro Zone	827	115	16	43	16	15	18	-	*
Mareka	309	68	3	23	5	12	18	-	*
Gena Boset	75	9	-	1	6	2	-	-	-
Loma	57	4	1	2	1	-	-	-	-
Isara	299	31	9	18	*	-	-	-	-
Tocha	87	3	3	-	-	-	-	-	-
Basketo Special Wereda Zone	289	25	2	16	4	*	-	-	-
Basketo	289	25	2	16	4	*	-	-	-
Konta Special Wereda Zone	271	19	4	7	4	*	*	-	-
Konta	271	19	4	7	4	*	*	-	-

TABLE 4.32. NUMBER OF HOLDERS AND AREA OF HOLDING UNDER FRUITS BY GEOGRAPHIC AREA AND SIZE OF HOLDING

BOTH RURAL AND URBAN HOLDINGS

Geographic Area	Holdings With Fruit crops								
	Number of Holders	Size Of Holding In Hectare							
		Total Area	Under 0.1	0.1 - 0.50	0.51 - 1.00	1.01 - 2.00	2.01 - 5.00	5.01 – 10	Over 10
SNNP Region	896436	17290	664	6850	4695	3232	920	*	555
Guraghe Zone	118886	1230	58	687	232	170	82	*	*
Goro	14702	153	11	65	18	18	*	*	*
Ezha	8164	129	8	105	14	*	-	-	-
Kokir Gedebano Gutazer	4109	23	*	17	1	*	*	-	-
Sodo	2654	16	*	4	4	3	*	-	-
Meskanena Mareko	19161	246	5	67	92	83	*	-	-
Selti	7889	70	1	25	22	21	-	-	-
Gumer	*	*	*	*	-	-	-	-	-
Cheha	17618	248	19	174	*	*	-	-	-
Enemorna Eaner	19913	150	7	131	11	*	-	-	-
Dalocha	12691	90	2	17	18	19	*	-	-
Lanfro	1440	5	*	*	2	1	*	-	*
Akililina Mohor	7181	93	2	79	11	*	-	-	-
Alicho Wuriro	420	*	*	*	*	-	-	-	-
Endegagn	2513	6	*	3	2	*	*	-	-
Hadiya Zone	96196	1288	32	418	548	252	38	-	-
Misha (Konteb)	18587	181	*	39	56	59	23	-	-
Lemo	28801	186	8	68	70	36	*	-	-
Badawacho	31501	709	17	245	340	103	3	-	-
Soro	17306	212	4	66	83	54	*	-	-
Kembata Alaba Tembaro Zone	76620	1549	42	720	510	253	*	-	*
Omo Sheleko	20188	629	13	246	218	133	*	-	-
Angacha	12943	122	2	46	37	37	-	-	-
Kedida Gamela	17196	219	10	123	68	17	*	-	-
Alaba	9148	56	*	9	26	17	1	-	-
Kacha Bira	17144	522	15	296	160	49	*	-	*
Sidama Zone	166966	2650	125	1636	685	198	*	-	-
Shebedino	40272	446	17	271	106	*	-	-	-
Awasa	18867	292	*	190	63	*	*	-	-
Arbegona	2126	10	*	7	3	*	*	-	-
Dale	36980	596	32	391	131	*	*	-	-
Aleta Wendo	38190	864	35	493	277	59	*	-	-
Dara	10224	209	11	137	59	*	*	-	-
Hula	3547	*	*	18	6	*	*	-	-
Bensa	10462	130	7	88	31	*	-	-	-
Aroresa	6299	61	3	42	10	*	*	-	-
Gedio Zone	27612	651	62	305	167	*	*	-	-
Wenago	16330	393	49	215	98	*	*	-	-
Yirgachefe	4116	74	6	40	*	*	*	-	-
Kochera	5937	165	*	37	*	*	-	-	-
Bule	1229	19	*	12	*	-	-	-	-
Wolayita Zone	158754	2397	103	1165	498	197	40	*	355
Sodo Zuria	24725	337	10	197	91	37	*	-	-
Boloso Sore	37033	792	30	262	78	*	*	*	355
Damot Gale	24478	226	13	142	51	18	*	-	-
Damot Wayde	20761	368	19	207	103	37	*	-	-
Kindo Koysha	22349	314	15	192	77	29	*	*	-
Offa	18373	257	10	126	72	49	*	-	-
Humbo	11034	102	7	39	26	21	*	*	-
South Omo Zone	23820	665	24	255	197	119	*	-	-
Selamago	1277	31	1	11	12	7	-	-	-
Bako Gazer	19681	559	21	210	161	98	*	-	-
Gelila	1332	36	1	23	12	*	-	-	-
Hamer	101	3	*	*	*	*	-	-	-
Kuraz	-	-	-	-	-	-	-	-	-

TABLE 4.32 (CONTUINUED)

Geographic Area	Holdings With Fruit crops								
		Size Of Holding In Hectare							
	Number of Holders	Total Area	Under 0.1	0.1 - 0.50	0.51 - 1.00	1.01 - 2.00	2.01 - 5.00	5.01 – 10	Over 10
Bena Tsemav	1430	35	1	10	12	*	*	-	-
Sheka Zone	11216	226	4	63	61	71	26	*	-
Masha	160	1	*	*	1	*	-	-	-
Anderacha	297	5	*	2	1	1	*	-	-
Yeki	10760	220	4	61	60	69	26	*	-
Kaffa Zone	32226	531	22	108	136	162	74	*	*
Telo	754	8	*	4	2	*	*	-	-
Chata	2205	31	1	10	13	6	1	-	-
Decha	5894	78	*	21	25	17	*	-	-
Menjiwo	2762	27	*	4	7	11	*	*	-
Gimbo	8365	169	9	35	23	*	18	*	*
Gewata	2517	23	1	4	6	8	4	*	-
Chena	7025	143	5	22	38	29	*	*	-
Bita	2288	52	1	7	22	12	*	*	-
Gesha Daka	158	*	*	*	*	*	*	-	-
Saylem	257	*	*	*	*	*	-	-	-
Gamo Gofa Zone	69873	3923	105	765	1042	1230	339	*	*
Arba Minch Zuria	8988	1709	21	239	468	835	142	*	-
Boreda	2085	27	*	5	10	10	*	-	-
Mirab Abaya	3673	712	32	143	208	217	77	*	-
Chencha	1083	9	1	3	*	*	-	-	-
Kemba	6907	148	3	59	66	14	*	-	-
Bonkie	2625	31	*	11	11	*	-	-	-
Dita	1082	7	*	5	*	-	-	-	-
Daramalo	3548	80	4	33	21	17	*	-	-
Kucha	8056	84	3	40	27	14	*	-	-
Gofa Zuria	18112	349	24	115	123	67	19	-	-
Zala	3179	64	5	26	18	*	*	-	-
Uba Deber Tsehay	1677	60	4	21	30	*	*	-	-
Melekoza	8857	*	6	65	53	29	*	*	*
Bench-Maji Zone	37792	906	48	407	288	116	19	*	8
Shewa Bench	4539	70	8	46	12	3	-	-	-
Bench	23520	651	25	269	236	*	*	*	8
Bero	300	*	*	3	*	*	-	*	-
Maji	441	4	1	3	*	-	-	-	-
Menit Goldia	3097	54	3	36	12	3	*	-	-
Menit Shasha	1283	21	6	14	1	-	-	-	-
Sheko	4613	89	5	35	26	13	10	-	-
Yem Special Wereda Zone	4309	33	*	4	8	15	5	-	-
Yem	4309	33	*	4	8	15	5	-	-
Amaro Special Wereda	6043	136	2	60	48	26	*	-	-
Amaro	6043	136	2	60	48	26	*	-	-
Burji Special Wereda Zone	2292	31	1	6	8	12	*	-	-
Burji	2292	31	1	6	8	12	*	-	-
Konso Special Wereda Zone	12727	198	*	57	51	59	*	*	-
Konso	12727	198	*	57	51	59	*	*	-
Derashe Special Wereda Zone	7327	389	2	21	74	139	127	*	-
Derashe	7327	389	2	21	74	139	127	*	-
Dawro Zone	30400	333	19	104	94	91	25	-	-
Mareka	4795	37	2	13	7	*	*	-	-
Gena Boset	8090	87	2	20	30	26	8	-	-
Loma	8686	105	4	30	29	32	11	-	-
Isara	2843	23	1	10	9	3	*	-	-
Tocha	5986	81	9	31	19	16	*	-	-
Basketo Special Wereda Zone	5567	66	3	40	18	4	*	-	-
Basketo	5567	66	3	40	18	4	*	-	-
Konta Special Wereda Zone	7809	87	5	31	29	20	*	-	-
Konta	7809	87	5	31	29	20	*	-	-

TABLE 4.32.1 RURAL HOLDINGS

Geographic Area	Holdings With Fruit crops								
		Size Of Holding In Hectare							
	Number of Holders	Total Area	Under 0.1	0.1 - 0.50	0.51 - 1.00	1.01 - 2.00	2.01 - 5.00	5.01 – 10	Over 10
SNNP Region	886076	16438	629	6727	4606	3169	841	*	*
Guraghe Zone	117163	1197	54	679	222	168	74	*	*
Goro	14584	153	11	65	18	18	*	*	*
Ezha	7959	125	6	102	14	*	-	-	-
Kokir Gedebano Gutazer	4109	23	*	17	1	*	*	-	-
Sodo	2616	16	*	*	4	3	*	-	-
Meskanena Mareko	18157	228	3	62	82	80	*	-	-
Selti	7779	69	1	25	22	21	-	-	-
Gumer	*	*	*	*	-	-	-	-	-
Cheha	17542	248	19	174	*	*	-	-	-
Enemorna Eaner	19852	149	7	131	11	*	-	-	-
Dalocha	12581	81	1	16	18	19	*	-	-
Lanfro	1436	5	*	*	2	1	*	-	-
Akililina Mohor	7181	93	2	79	11	*	-	-	-
Alicho Wuriro	420	*	*	*	*	-	-	-	-
Endegagn	2513	6	*	3	2	*	*	-	-
Hadiya Zone	94551	1259	27	406	537	250	38	-	-
Misha (Konteb)	18439	179	*	39	55	59	23	-	-
Lemo	27980	179	5	65	68	35	*	-	-
Badawacho	30942	691	15	237	333	103	3	-	-
Soro	17190	210	*	65	81	54	*	-	-
Kembata Alaba Tembaro Zone	75652	1527	39	708	508	249	*	-	-
Omo Sheleko	19954	626	12	244	218	133	*	-	-
Angacha	12866	122	2	46	37	37	-	-	-
Kedida Gamela	17009	217	10	122	68	17	*	-	-
Alaba	9109	50	*	7	25	15	1	-	-
Kacha Bira	16714	512	14	289	160	48	*	-	-
Sidama Zone	166147	2626	122	1623	684	194	*	-	-
Shebedino	40191	445	16	270	106	*	-	-	-
Awasa	18775	287	*	190	62	*	-	-	-
Arbegona	2126	10	*	7	3	*	*	-	-
Dale	36516	580	31	381	130	*	-	-	-
Aleta Wendo	38085	863	35	493	276	59	-	-	-
Dara	10173	208	10	136	59	*	-	-	-
Hula	3547	*	*	18	6	*	*	-	-
Bensa	10438	130	7	87	31	*	-	-	-
Aroresa	6295	61	3	42	10	*	*	-	-
Gedio Zone	27518	649	61	303	167	*	*	-	-
Wenago	16235	391	48	214	98	*	*	-	-
Yirgachefe	4116	74	6	40	*	*	*	-	-
Kochera	5937	165	*	37	*	*	-	-	-
Bule	1229	19	*	12	*	-	-	-	-
Wolayita Zone	156452	1870	98	1120	462	176	14	*	-
Sodo Zuria	23987	318	7	185	88	37	*	-	-
Boloso Sore	36142	340	29	244	63	*	-	-	-
Damot Gale	24441	222	13	141	50	18	*	-	-
Damot Wayde	20740	368	19	207	103	37	*	-	-
Kindo Koysha	22094	301	14	183	74	29	*	*	-
Offa	18201	220	10	121	59	*	-	-	-
Humbo	10847	101	6	39	26	21	*	*	-
South Omo Zone	23380	639	19	240	193	117	*	-	-
Selamago	1277	31	1	11	12	7	-	-	-
Bako Gazer	19275	536	16	196	157	98	*	-	-
Gelila	1332	36	1	23	12	*	-	-	-
Hamer	*	*	*	*	*	*	-	-	-
Kuraz*	-	-	-	-	-	-	-	-	-
Bena Tsemay	1430	35	1	10	12	*	*	-	-

TABLE 4.32.1 (CONTINUED)

Geographic Area	Holdings With Fruit crops								
		Size Of Holding In Hectare							
	Number of Holders	Total Area	Under 0.1	0.1 - 0.50	0.51 - 1.00	1.01 - 2.00	2.01 - 5.00	5.01 – 10	Over 10
Sheka Zone	11107	223	4	62	61	70	26	-	-
Masha	146	1	-	*	1	*	-	-	-
Anderacha	290	5	*	2	1	1	*	-	-
Yeki	10670	217	4	60	59	69	26	-	-
Kaffa Zone	31227	505	18	103	134	162	64	*	-
Telo	754	8	*	4	2	*	*	-	-
Chata	2205	31	1	10	13	6	1	-	-
Decha	5882	78	*	21	25	17	*	-	-
Menjiwo	2729	27	*	4	7	11	*	*	-
Gimbo	7522	145	5	31	22	*	8	-	-
Gewata	2508	23	1	4	6	8	4	*	-
Chena	6925	142	5	21	37	29	*	*	-
Bita	2288	52	1	7	22	12	*	*	-
Gesha Daka	158	*	*	*	*	*	*	-	-
Saylem	257	*	*	*	*	*	-	-	-
Gamo Gofa Zone	69315	3799	104	758	1021	1203	308	*	*
Arba Minch Zuria	8918	1689	20	238	462	830	138	-	-
Boreda	2082	24	*	5	10	7	*	-	-
Mirab Abaya	3662	677	32	143	208	217	77	-	-
Chencha	964	6	1	2	*	-	-	-	-
Kemba	6897	148	3	59	66	14	*	-	-
Bonkie	2625	31	*	11	11	*	-	-	-
Dita	1082	7	*	5	1	-	-	-	-
Daramalo	3507	78	4	32	20	17	*	-	-
Kucha	8056	84	3	40	27	14	*	-	-
Gofa Zuria	18053	347	24	114	122	67	19	-	-
Zala	3179	64	5	26	18	*	*	-	-
Uba Deber Tsehay	1657	58	4	20	30	*	*	-	-
Melekoza	8631	*	6	63	42	11	*	*	*
Bench-Maji Zone	37415	876	46	404	288	116	19	*	-
Shewa Bench	4530	69	8	46	12	3	-	-	-
Bench	23226	636	23	267	236	*	*	*	-
Bero	288	3	*	3	*	-	-	-	-
Maji	431	4	1	3	*	-	-	-	-
Menit Goldia	3066	54	3	36	12	3	*	-	-
Menit Shasha	1283	21	6	14	1	-	-	-	-
Sheko	4591	88	5	35	26	13	9	-	-
Yem Special Wereda Zone	4309	33	*	4	8	15	5	-	-
Yem	4309	33	*	4	8	15	5	-	-
Amaro Special Wereda	6043	136	2	60	48	26	*	-	-
Amaro	6043	136	2	60	48	26	*	-	-
Burji Special Wereda Zone	2285	31	1	6	8	12	*	-	-
Burji	2285	31	1	6	8	12	*	-	-
Konso Special Wereda Zone	12713	198	*	57	51	59	*	*	-
Konso	12713	198	*	57	51	59	*	*	-
Derashe Special Wereda Zone	7309	388	2	21	74	138	127	*	-
Derashe	7309	388	2	21	74	138	127	*	-
Dawro Zone	30296	332	19	104	93	91	25	-	-
Mareka	4734	37	2	13	7	*	*	-	-
Gena Boset	8083	87	2	20	30	26	8	-	-
Loma	8667	105	4	29	28	32	11	-	-
Isara	2826	22	1	9	9	3	*	-	-
Tocha	5986	81	9	31	19	16	*	-	-
Basketo Special Wereda Zone	5494	65	3	40	18	4	*	-	-
Basketo	5494	65	3	40	18	4	*	-	-
Konta Special Wereda Zone	7703	85	5	30	28	20	*	-	-
Konta	7703	85	5	30	28	20	*	-	-

TABLE 4.32.2 URBAN HOLDINGS

Geographic Area	Holdings With Fruit crops								
		Size Of Holding In Hectare							
	Number of Holders	Total Area	Under 0.1	0.1 - 0.50	0.51 - 1.00	1.01 - 2.00	2.01 - 5.00	5.01 – 10	Over 10
SNNP Region	10359	852	34	123	89	63	79	99	363
Guraghe Zone	1723	34	4	9	10	2	*	-	*
Goro	118	*	*	*	-	-	*	-	-
Ezha	204	4	1	2	-	-	-	-	-
Kokir Gedebano Gutazer	-	-	-	-	-	-	-	-	-
Sodo	38	*	*	*	-	*	*	-	-
Meskanena Mareko	1004	19	2	5	10	2	*	-	-
Selti	110	1	*	1	*	*	-	-	-
Gumer	-	-	-	-	-	-	-	-	-
Cheha	76	*	*	*	-	*	-	-	-
Enemorna Eaner	60	*	*	*	*	-	-	-	-
Dalocha	110	*	*	*	*	*	*	-	-
Lanfro	*	*	-	-	-	-	-	-	*
Hadiya Zone	1644	29	5	11	11	2	*	-	-
Misha (Konteb)	149	2	*	1	*	*	*	-	-
Lemo	821	7	3	2	2	1	*	-	-
Badawacho	558	17	2	7	8	*	-	-	-
Soro	116	3	*	1	1	*	-	-	-
Kembata Alaba Tembaro Zone	968	21	2	12	2	4	*	-	*
Omo Sheleko	234	3	*	2	*	*	*	-	-
Angacha	77	*	*	*	*	*	-	-	-
Kedida Gamela	188	2	1	1	-	-	-	-	-
Alaba	39	6	*	2	2	*	*	-	-
Kacha Bira	430	10	1	7	*	*	*	-	*
Sidama Zone	819	24	3	13	1	*	*	-	-
Shebedino	81	1	*	*	-	-	-	-	-
Awasa	91	5	1	*	*	*	*	-	-
Arbegona	-	-	-	-	-	-	-	-	-
Dale	464	16	1	10	1	*	*	-	-
Aleta Wendo	105	1	*	1	*	-	*	-	-
Dara	50	1	*	1	*	-	*	-	-
Hula	-	-	-	-	-	-	-	-	-
Bensa	24	*	*	*	*	-	-	-	-
Aroresa	*	*	-	-	-	*	-	-	-
Gedio Zone	94	2	1	1	-	-	-	-	-
Wenago	94	2	1	1	-	-	-	-	-
Yirgachefe	-	-	-	-	-	-	-	-	-
Kochera	-	-	-	-	-	-	-	-	-
Bule	-	-	-	-	-	-	-	-	-
Wolayita Zone	2302	527	5	45	36	21	*	*	355
Sodo Zuria	738	19	2	12	3	*	*	-	-
Boloso Sore	891	453	1	18	15	*	*	*	355
Damot Gale	38	*	*	*	*	-	*	-	-
Damot Wayde	21	*	*	*	-	*	-	-	-
Kindo Koysha	255	13	1	9	3	*	*	-	-
Offa	172	37	*	5	12	19	*	-	-
Humbo	187	2	1	*	*	*	-	*	-
South Omo Zone	440	26	5	14	5	*	-	-	-
Selamago	-	-	-	-	-	-	-	-	-
Bako Gazer	406	24	5	14	4	*	-	-	-
Hamer	35	*	*	*	*	*	-	-	-
Kuraz	-	-	-	-	-	-	-	-	-
Sheka Zone	110	3	*	1	*	*	*	*	-
Masha	14	*	*	*	-	-	-	-	-

TABLE 4.32.2 (CONTINUED)

Geographic Area	Holdings With Fruit crops								
		Size Of Holding In Hectare							
	Number of Holders	Total Area	Under 0.1	0.1 - 0.50	0.51 - 1.00	1.01 - 2.00	2.01 - 5.00	5.01 – 10	Over 10
Anderacha	*	*	*	-	*	-	-	-	-
Yeki	89	3	*	1	*	*	*	*	-
Kaffa Zone	999	27	4	5	2	*	*	*	*
Telo	-	-	-	-	-	-	-	-	-
Decha	12	*	*	*	-	-	-	-	-
Menjiwo	33	1	*	*	*	*	*	-	-
Gimbo	844	24	4	4	1	*	*	*	*
Gewata	9	*	*	*	*	-	-	-	-
Chena	100	*	*	*	*	*	*	-	-
Bita	-	-	-	-	-	-	-	-	-
Gesha Daka	-	-	-	-	-	-	-	-	-
Saylem	-	-	-	-	-	-	-	-	-
Gamo Gofa Zone	558	124	1	6	21	27	*	*	-
Arba Minch Zuria	69	20	*	1	*	*	*	*	-
Boreda	*	*	-	-	-	*	-	-	-
Mirab Abaya	11	*	-	*	-	-	-	*	-
Chencha	119	3	*	1	*	*	-	-	-
Kemba	*	*	*	*	-	*	-	-	-
Bonkie	-	-	-	-	-	-	-	-	-
Dita	-	-	-	-	-	-	-	-	-
Daramalo	41	2	-	*	1	-	-	-	-
Kucha	-	-	-	-	-	-	-	-	-
Gofa Zuria	59	3	*	1	1	*	*	-	-
Zala	-	-	-	-	-	-	-	-	-
Uba Deber Tsehay	20	1	*	1	-	-	-	-	-
Melekoza	226	58	*	*	12	18	*	*	-
Bench-Maji Zone	377	30	2	3	*	*	*	*	8
Shewa Bench	8	*	*	*	*	-	-	-	-
Bench	294	14	1	3	-	-	-	2	8
Bero	12	*	-	*	*	*	-	*	-
Maji	10	*	*	-	*	-	-	-	-
Menit Goldia	30	*	*	*	-	-	-	-	-
Menit Shasha	-	-	-	-	-	-	-	-	-
Sheko	23	1	*	*	-	*	*	-	-
Yem Special Wereda Zone	-	-	-	-	-	-	-	-	-
Yem	-	-	-	-	-	-	-	-	-
Amaro Special Wereda	-	-	-	-	-	-	-	-	-
Amaro	-	-	-	-	-	-	-	-	-
Burji Special Wereda Zone	*	*	*	-	*	-	-	-	-
Burji	*	*	*	-	*	-	-	-	-
Konso Special Wereda Zone	*	*	-	*	*	-	-	-	-
Konso	*	*	-	*	*	-	-	-	-
Derashe Special Wereda	19	*	*	*	-	*	-	-	-
Derashe	19	*	*	*	-	*	-	-	-
Dawro Zone	105	1	*	1	*	*	-	-	-
Mareka	62	*	*	*	*	*	-	-	-
Gena Boset	7	*	-	-	*	*	-	-	-
Loma	19	*	-	*	*	-	-	-	-
Isara	*	*	*	*	-	-	-	-	-
Tocha	-	-	-	-	-	-	-	-	-
Basketo Special Wereda	74	1	*	1	*	-	-	-	-
Basketo	74	1	*	1	*	-	-	-	-
Konta Special Wereda Zone	106	2	*	1	1	*	*	-	-
Konta	106	2	*	1	1	*	*	-	-

TABLE 4.33. NUMBER OF HOLDERS AND AREA OF HOLDING UNDER ALL STIMULANT CROPS BY GEOGRAPHIC AREA AND SIZE OF HOLDING

BOTH RURAL AND URBAN HOLDINGS

Geographic Area	Holdings With All Stimulant crops								
		Size Of Holding In Hectare							
	Number of Holders	Total Area	Under 0.1	0.1 - 0.50	0.51 – 1.00	1.01 - 2.00	2.01 – 5.00	5.01 - 10	Over 10
SNNP Region	1346729	90806	3642	43104	25166	13195	4499	*	515
Guraghe Zone	212992	9541	434	6500	1749	738	89	*	*
Goro	13399	745	38	449	171	66	*	*	-
Ezha	13036	719	32	630	47	*	-	-	-
Kokir Gedebano Gutazer	10135	371	12	312	34	11	*	-	-
Sodo	12908	304	13	130	64	75	21	*	-
Meskanena Mareko	26912	878	18	336	308	176	*	-	*
Selti	16603	659	20	282	245	111	*	-	-
Gumer	5525	28	*	23	3	*	-	*	-
Cheha	22899	1402	129	1066	151	*	-	-	-
Enemorna Eaner	37814	2733	140	2245	339	*	-	-	*
Dalocha	19588	480	4	126	161	165	24	-	-
Lanfro	5807	90	*	28	29	24	5	-	*
Akililina Mohor	12599	797	21	656	107	*	*	*	-
Alicho Wuriro	7356	115	2	68	41	*	*	-	-
Endegagn	8412	221	4	149	48	20	-	-	-
Hadiya Zone	127309	5655	57	1635	2053	1524	382	*	-
Misha (Konteb)	37198	2281	10	454	716	837	259	*	-
Lemo	38220	1355	16	466	540	286	*	-	-
Badawacho	28008	1324	30	508	585	178	23	-	-
Soro	23883	694	*	206	212	223	*	-	-
Kembata Alaba Tembaro Zone	97410	4621	109	1721	1655	952	151	*	*
Omo Sheleko	20069	1228	24	388	456	313	*	-	-
Angacha	14571	360	5	149	112	89	*	-	-
Kedida Gamela	19271	924	46	527	281	33	*	*	*
Alaba	27023	1113	10	151	452	416	84	-	-
Kacha Bira	16476	996	25	507	354	100	*	-	*
Sidama Zone	319036	29112	1240	17501	8155	1859	*	*	*
Shebedino	80850	5626	188	3615	1592	215	*	-	-
Awasa	41677	3008	155	2076	655	115	*	*	-
Arbegona	4422	189	*	104	62	*	*	-	-
Dale	64282	6337	279	3983	1643	232	*	-	-
Aleta Wendo	58605	8442	312	4365	2831	881	*	-	*
Dara	19847	1868	136	1113	477	*	*	-	-
Hula	10406	462	11	234	175	*	*	-	-
Bensa	23724	2209	86	1433	527	120	*	-	*
Aroresa	15223	971	70	578	190	118	*	-	-
Gedio Zone	101887	14320	948	6107	3780	2447	1037	-	-
Wenago	39576	4544	527	2357	985	442	*	-	-
Yirgachefe	26919	3225	257	1741	714	216	*	-	-
Kochera	29981	5985	116	1722	1929	1774	444	-	-
Bule	5411	566	48	287	152	*	*	-	-
Wolayita Zone	179253	5783	297	3331	1317	367	77	*	393
Sodo Zuria	28213	973	23	537	289	91	*	-	-
Boloso Sore	51384	2282	148	1325	353	41	*	*	393
Damot Gale	29492	656	31	423	148	46	*	-	-
Damot Wayde	18741	607	31	340	184	45	*	-	-
Kindo Koysha	25210	542	30	351	127	27	*	*	-
Offa	15264	305	16	150	84	55	-	-	-
Humbo	10950	419	18	205	132	60	*	*	-
South Omo Zone	31499	2674	78	893	881	726	*	-	-
Selamago	1257	33	1	12	14	6	-	-	-
Bako Gazer	25424	2439	69	775	794	707	*	-	-
Gelila	4148	185	7	102	68	9	-	-	-
Hamer	-	-	-	-	-	-	-	-	-
Kuraz	-	-	-	-	-	-	-	-	-

TABLE 4..33 (CONTINUED)

Geographic Area	Holdings With All Stimulant crops								
		Size Of Holding In Hectare							
	Number of Holders	Total Area	Under 0.1	0.1 - 0.50	0.51 – 1.00	1.01 - 2.00	2.01 – 5.00	5.01 - 10	Over 10
Bena Tsemav	670	16	*	*	5	*	*	-	-
Sheka Zone	20153	5345	36	926	1640	1928	776	*	*
Masha	585	13	*	3	8	1	-	*	-
Anderacha	1525	146	2	45	47	26	*	-	-
Yeki	18043	5186	34	879	1585	1901	749	*	*
Kaffa Zone	37860	2278	46	342	476	805	570	32	*
Telo	1018	19	*	*	5	11	*	*	-
Chata	1392	66	1	13	21	24	6	-	-
Decha	5487	344	4	80	81	67	*	-	-
Menjiwo	1545	32	*	3	6	8	9	*	-
Gimbo	8571	687	23	86	113	288	161	*	*
Gewata	3583	190	5	27	45	88	26	*	-
Chena	8987	250	11	44	53	71	65	*	-
Bita	3928	630	1	80	128	235	184	*	-
Gesha Daka	1520	29	*	5	16	*	*	-	-
Saylem	1829	29	*	4	8	6	*	*	*
Gamo Gofa Zone	76546	1943	75	782	673	300	79	*	-
Arba Minch Zuria	8049	149	9	41	51	39	*	*	-
Boreda	3386	71	*	21	26	18	*	-	-
Mirab Abaya	2267	49	2	16	16	13	*	-	-
Chencha	1085	*	*	*	*	*	-	-	-
Kemba	6882	182	5	84	72	21	*	-	-
Bonkie	5112	86	3	46	22	*	-	-	-
Dita	766	7	*	4	2	*	-	-	-
Daramalo	1791	27	1	15	7	3	*	-	-
Kucha	11072	214	9	108	71	23	*	*	-
Gofa Zuria	19261	538	15	147	212	123	41	-	-
Zala	2549	72	3	45	16	7	*	-	-
Uba Deber Tsehay	2048	59	5	24	24	6	*	-	-
Melekoza	12278	466	19	222	143	32	*	*	-
Bench-Maji Zone	54998	5963	230	2174	1554	744	776	*	4
Shewa Bench	6533	212	16	118	62	13	*	-	-
Bench	35348	3356	161	1554	999	222	*	*	4
Bero	462	36	1	11	2	6	*	*	-
Maji	554	10	1	8	1	*	-	-	-
Menit Goldia	2969	86	3	59	13	*	*	-	-
Menit Shasha	2197	87	18	62	5	1	-	-	-
Sheko	6935	2177	29	362	473	494	754	*	-
Yem Special Wereda Zone	8836	255	*	24	64	117	49	*	-
Yem	8836	255	*	24	64	117	49	*	-
Amaro Special Wereda	10713	1240	22	454	506	252	*	-	-
Amaro	10713	1240	22	454	506	252	*	-	-
Burji Special Wereda Zone	1913	67	4	24	21	10	*	-	-
Burji	1913	67	4	24	21	10	*	-	-
Konso Special Wereda Zone	11057	544	6	140	166	141	*	*	-
Konso	11057	544	6	140	166	141	*	*	-
Derashe Special Wereda Zone	9728	294	16	91	90	72	24	-	-
Derashe	9728	294	16	91	90	72	24	-	-
Dawro Zone	31544	656	23	194	221	162	56	-	-
Mareka	6013	94	4	31	32	25	*	-	-
Gena Boset	8502	235	4	53	88	63	27	-	-
Loma	7952	119	4	34	33	39	9	-	-
Isara	3929	79	3	39	23	11	*	-	-
Tocha	5149	129	8	37	46	23	*	-	-
Basketo Special Wereda Zone	8529	379	15	215	111	31	*	-	-
Basketo	8529	379	15	215	111	31	*	-	-
Konta Special Wereda Zone	5467	137	5	50	52	20	9	-	-
Konta	5467	137	5	50	52	20	9	-	-

TABLE 4.33.1 RURAL HOLDINGS

Geographic Area	Holdings With All Stimulant crops								
		Size Of Holding In Hectare							
	Number of Holders	Total Area	Under 0.1	0.1 - 0.50	0.51 – 1.00	1.01 - 2.00	2.01 - 5.00	5.01 - 10	Over 10
SNNP Region	1326599	88702	3479	42548	24897	12986	4254	*	-
Guraghe Zone	210938	9435	424	6469	1728	724	88	*	-
Goro	13269	743	37	449	170	66	*	*	-
Ezha	12823	703	30	620	47	*	-	-	-
Kokir Gedebano Gutazer	10123	371	12	311	34	10	*	-	-
Sodo	12842	300	13	129	62	73	21	*	-
Meskanena Mareko	25824	814	15	325	291	170	*	-	-
Selti	16512	657	19	282	244	111	*	-	-
Gumer	5520	28	*	23	3	*	-	-	-
Cheha	22807	1402	128	1066	151	*	-	-	-
Enemorna Eaner	37589	2723	137	2238	339	*	-	-	-
Dalocha	19484	476	3	125	161	162	24	-	-
Lanfro	5778	87	*	28	29	24	5	-	-
Akililina Mohor	12599	797	21	656	107	*	*	*	-
Alicho Wuriro	7356	115	2	68	41	*	*	-	-
Endegagn	8412	221	4	149	48	20	-	-	-
Hadiya Zone	125070	5570	50	1610	2017	1509	380	*	-
Misha (Konteb)	36920	2266	10	451	711	831	259	*	-
Lemo	36941	1313	11	457	521	277	*	-	-
Badawacho	27501	1305	29	500	576	178	23	-	-
Soro	23707	686	*	202	209	222	*	-	-
Kembata Alaba Tembaro Zone	95553	4522	95	1687	1647	943	150	-	-
Omo Sheleko	19776	1217	23	381	454	313	*	-	-
Angacha	14443	359	5	149	112	89	*	-	-
Kedida Gamela	18645	870	40	518	280	27	*	-	-
Alaba	26951	1108	9	149	450	416	83	-	-
Kacha Bira	15738	968	19	490	351	98	*	-	-
Sidama Zone	315920	28763	1214	17370	8091	1814	*	*	-
Shebedino	80432	5608	183	3604	1591	215	*	-	-
Awasa	41250	2963	153	2061	640	*	*	*	-
Arbegona	4416	189	*	104	62	*	*	-	-
Dale	63337	6286	272	3950	1637	228	*	-	-
Aleta Wendo	58135	8340	308	4341	2817	873	-	-	-
Dara	19357	1797	131	1089	462	*	-	-	-
Hula	10399	461	11	234	175	*	*	-	-
Bensa	23401	2153	82	1412	517	116	*	-	-
Aroresa	15192	967	69	575	190	117	*	-	-
Gedio Zone	99566	13993	899	5954	3735	2422	982	-	-
Wenago	37918	4368	488	2253	968	426	*	-	-
Yirgachefe	26700	3193	251	1731	711	216	*	-	-
Kochera	29543	5868	112	1685	1903	1765	*	-	-
Bule	5404	564	48	285	152	*	*	-	-
Wolayita Zone	176015	5241	285	3278	1300	336	40	*	-
Sodo Zuria	27468	939	19	524	287	90	*	-	-
Boloso Sore	49661	1819	144	1293	342	40	-	-	-
Damot Gale	29252	646	30	419	147	44	*	-	-
Damot Wayde	18636	600	31	339	184	41	*	-	-
Kindo Koysha	25116	540	30	350	125	27	*	*	-
Offa	15132	284	16	149	83	36	-	-	-
Humbo	10750	414	17	203	131	59	*	*	-
South Omo Zone	30870	2640	70	875	876	724	*	-	-
Selamago	1257	33	1	12	14	6	-	-	-
Bako Gazer	24795	2406	61	757	789	706	*	-	-
Gelila	4148	185	7	102	68	9	-	-	-
Hamer	-	-	-	-	-	-	-	-	-
Kuraz*	-	-	-	-	-	-	-	-	-
Bena Tsemay	670	16	*	*	5	*	*	-	-

TABBLE 4.33.1 (CONTINUED)

Geographic Area	Holdings With All Stimulant crops								
		Size Of Holding In Hectare							
	Number of Holders	Total Area	Under 0.1	0.1 - 0.50	0.51 – 1.00	1.01 - 2.00	2.01 - 5.00	5.01 - 10	Over 10
Sheka Zone	19699	5216	34	889	1616	1912	765	*	-
Masha	500	12	*	3	8	1	-	*	-
Anderacha	1475	141	2	42	45	26	*	-	-
Yeki	17724	5063	32	844	1563	1885	739	-	-
Kaffa Zone	35997	2120	28	327	459	782	514	*	-
Telo	1007	19	*	*	5	11	*	*	-
Chata	1392	66	1	13	21	24	6	-	-
Decha	5403	343	*	79	81	67	*	-	-
Menjiwo	1537	32	-	3	6	8	9	*	-
Gimbo	7413	586	7	75	101	275	127	-	-
Gewata	3546	188	4	26	44	88	26	*	-
Chena	8566	214	11	41	49	63	49	*	-
Bita	3885	629	1	80	128	235	183	*	-
Gesha Daka	1520	29	*	5	16	*	*	-	-
Saylem	1727	15	*	4	8	4	*	-	-
Gamo Gofa Zone	76125	1874	73	773	664	289	76	*	-
Arba Minch Zuria	8033	143	9	41	51	38	*	-	-
Boreda	3384	71	*	21	26	18	*	-	-
Mirab Abaya	2267	49	2	16	16	13	*	-	-
Chencha	1067	*	*	*	*	*	-	-	-
Kemba	6844	181	4	83	72	21	*	-	-
Bonkie	5089	85	3	46	22	*	-	-	-
Dita	766	7	*	4	2	*	-	-	-
Daramalo	1791	27	1	15	7	3	*	-	-
Kucha	11072	214	9	108	71	23	*	*	-
Gofa Zuria	19215	536	15	146	212	122	41	-	-
Zala	2549	72	3	45	16	7	*	-	-
Uba Deber Tsehay	2023	58	5	23	24	6	*	-	-
Melekoza	12025	410	18	216	134	22	*	-	-
Bench-Maji Zone	53984	5812	220	2150	1548	728	727	*	-
Shewa Bench	6483	210	16	117	61	13	*	-	-
Bench	34680	3327	153	1547	997	222	*	*	-
Bero	383	10	1	8	*	-	-	-	-
Maji	541	8	1	5	1	*	-	-	-
Menit Goldia	2898	85	3	59	13	*	*	-	-
Menit Shasha	2136	79	18	57	5	-	-	-	-
Sheko	6864	2094	28	357	471	486	707	*	-
Yem Special Wereda Zone	8836	255	*	24	64	117	49	*	-
Yem	8836	255	*	24	64	117	49	*	-
Amaro Special Wereda	10497	1210	20	440	497	251	*	-	-
Amaro	10497	1210	20	440	497	251	*	-	-
Burji Special Wereda Zone	1909	67	4	24	21	10	*	-	-
Burji	1909	67	4	24	21	10	*	-	-
Konso Special Wereda Zone	11057	544	6	140	166	141	*	*	-
Konso	11057	544	6	140	166	141	*	*	-
Derashe Special Wereda Zone	9555	287	15	88	89	72	24	-	-
Derashe	9555	287	15	88	89	72	24	-	-
Dawro Zone	31383	652	23	193	219	161	56	-	-
Mareka	5939	93	3	31	32	25	*	-	-
Gena Boset	8446	232	4	53	86	62	27	-	-
Loma	7952	119	4	34	33	39	9	-	-
Isara	3897	78	3	38	23	11	*	-	-
Tocha	5149	129	8	37	46	23	*	-	-
Basketo Special Wereda Zone	8286	373	14	210	109	31	*	-	-
Basketo	8286	373	14	210	109	31	*	-	-
Konta Special Wereda Zone	5339	127	4	47	51	20	*	-	-
Konta	5339	127	4	47	51	20	*	-	-

TABLE 4.33.2 URBAN HOLDINGS

Geographic Area	Holdings With All Stimulant crops								
		Size Of Holding In Hectare							
	Number of Holders	Total Area	Under 0.1	0.1 - 0.50	0.51 – 1.00	1.01 - 2.00	2.01 - 5.00	5.01 – 10	Over 10
SNNP Region	20131	2104	163	556	269	210	245	147	515
Guraghe Zone	2054	106	10	32	21	14	1	*	*
Goro	130	2	1	*	*	-	*	-	-
Ezha	213	16	2	10	*	*	-	-	-
Kokir Gedebano Gutazer	12	1	*	*	*	*	-	-	-
Sodo	66	4	*	*	1	*	-	-	-
Meskanena Mareko	1088	64	3	11	16	6	-	-	*
Selti	91	2	*	1	1	*	-	-	-
Gumer	*	*	-	*	-	-	-	*	-
Cheha	92	1	1	*	-	-	-	-	-
Enemorna Eaner	225	10	2	8	*	-	-	-	*
Dalocha	104	4	*	1	*	*	*	-	-
Lanfro	29	3	-	*	*	*	*	-	*
Hadiya Zone	2240	85	7	25	36	16	*	-	-
Misha (Konteb)	277	15	*	3	5	6	*	-	-
Lemo	1279	43	4	9	19	9	*	-	-
Badawacho	507	19	1	8	9	*	-	-	-
Soro	176	9	1	5	3	1	-	-	-
Kembata Alaba Tembaro Zone	1857	100	13	35	8	*	*	*	*
Omo Sheleko	293	11	1	7	2	-	*	-	-
Angacha	128	1	*	*	*	*	-	-	-
Kedida Gamela	626	54	6	9	*	*	-	*	*
Alaba	72	5	*	2	2	*	*	-	-
Kacha Bira	738	28	6	17	*	*	-	-	*
Sidama Zone	3116	349	26	131	63	45	21	-	*
Shebedino	418	17	4	11	*	-	-	-	-
Awasa	427	45	2	16	15	*	*	-	-
Arbegona	*	*	-	*	-	-	-	-	-
Dale	945	51	7	32	6	4	2	-	-
Aleta Wendo	470	102	4	23	14	8	*	-	*
Dara	490	71	5	24	15	18	*	-	-
Hula	*	*	*	*	-	-	-	-	-
Bensa	323	56	3	21	10	*	*	-	*
Aroresa	32	5	*	3	*	*	-	-	-
Gedio Zone	2321	327	49	152	46	25	55	-	-
Wenago	1658	176	39	104	17	17	-	-	-
Yirgachefe	219	32	5	10	3	-	*	-	-
Kochera	437	117	5	37	26	8	*	-	-
Bule	*	*	-	*	-	-	-	-	-
Wolayita Zone	3238	543	12	53	17	30	*	*	393
Sodo Zuria	745	34	4	12	2	1	*	-	-
Boloso Sore	1722	463	4	32	11	2	*	*	393
Damot Gale	240	10	1	4	*	*	*	-	-
Damot Wayde	105	*	1	1	*	*	-	-	-
Kindo Koysha	94	3	*	1	*	*	-	-	-
Offa	132	22	*	1	*	19	-	-	-
Humbo	200	5	2	1	1	*	-	*	-
South Omo Zone	629	33	8	18	5	2	*	-	-
Selamago	-	-	-	-	-	-	-	-	-
Bako Gazer	629	33	8	18	5	2	*	-	-
Hamer	-	-	-	-	-	-	-	-	-
Kuraz	-	-	-	-	-	-	-	-	-
Sheka Zone	454	129	2	37	24	16	*	*	*
Masha	85	1	*	*	-	-	-	-	-

TABLE 4.33.2 (CONTINUED)

Geographic Area	Holdings With All Stimulant crops								
		Size Of Holding In Hectare							
	Number of Holders	Total Area	Under 0.1	0.1 - 0.50	0.51 – 1.00	1.01 - 2.00	2.01 - 5.00	5.01 – 10	Over 10.00
Anderacha	51	5	*	3	*	-	-	-	-
Yeki	319	123	1	34	22	16	*	*	*
Kaffa Zone	1863	157	18	15	17	23	55	22	*
Telo	*	*	*	-	-	*	-	-	-
Decha	85	2	1	1	*	*	*	-	-
Menjiwo	*	*	*	-	-	-	-	-	-
Gimbo	1158	102	16	10	12	12	34	*	*
Gewata	37	2	1	1	*	-	-	-	-
Chena	421	37	1	3	4	8	*	*	-
Bita	43	*	*	-	*	*	*	-	-
Gesha Daka	-	-	-	-	-	-	-	-	-
Saylem	102	14	*	*	*	*	*	*	*
Gamo Gofa Zone	421	68	2	9	9	11	4	*	-
Arba Minch Zuria	16	*	*	-	-	*	*	*	-
Boreda	*	*	*	-	-	-	-	-	-
Mirab Abaya	-	-	-	-	-	-	-	-	-
Chencha	18	*	*	*	*	-	-	-	-
Kemba	37	2	*	1	-	-	-	-	-
Bonkie	23	*	*	*	-	-	-	-	-
Dita	-	-	-	-	-	-	-	-	-
Daramalo	-	-	-	-	-	-	-	-	-
Kucha	-	-	-	-	-	-	-	-	-
Gofa Zuria	46	2	*	1	-	*	-	-	-
Zala	-	-	-	-	-	-	-	-	-
Uba Deber Tsehay	25	1	*	1	-	-	-	-	-
Melekoza	253	56	1	5	9	10	4	*	-
Bench-Maji Zone	1014	150	10	24	6	16	49	41	4
Shewa Bench	49	1	*	1	*	-	-	-	-
Bench	668	29	8	7	*	-	-	8	4
Bero	79	26	*	3	1	6	*	*	-
Maji	14	2	*	2	-	-	-	-	-
Menit Goldia	71	1	*	1	-	-	-	-	-
Menit Shasha	61	8	1	6	*	1	-	-	-
Sheko	71	83	1	5	*	*	47	*	-
Yem Special Wereda Zone	-	-	-	-	-	-	-	-	-
Yem	-	-	-	-	-	-	-	-	-
Amaro Special Wereda	216	30	3	13	10	*	*	-	-
Amaro	216	30	3	13	10	*	*	-	-
Burji Special Wereda Zone	*	*	-	-	*	-	-	-	-
Burji	*	*	-	-	*	-	-	-	-
Konso Special Wereda Zone	-	-	-	-	-	-	-	-	-
Konso	-	-	-	-	-	-	-	-	-
Derashe Special Wereda Zone	174	7	2	3	*	*	-	-	-
Derashe	174	7	2	3	*	*	-	-	-
Dawro Zone	161	4	*	1	2	1	*	-	-
Mareka	74	1	*	*	*	*	*	-	-
Gena Boset	56	2	-	*	1	1	-	-	-
Loma	-	-	-	-	-	-	-	-	-
Isara	32	*	*	*	-	-	-	-	-
Tocha	-	-	-	-	-	-	-	-	-
Basketo Special Wereda Zone	243	7	*	4	2	*	-	-	-
Basketo	243	7	*	4	2	*	-	-	-
Konta Special Wereda Zone	127	9	1	2	1	*	*	-	-
Konta	127	9	1	2	1	*	*	-	-

TABLE 4.34. NUMBER OF HOLDERS AND AREA OF HOLDING UNDER CHAT BY GEOGRAPHIC AREA AND SIZE OF HOLDING

BOTH RURAL AND URBAN HOLDINGS

Geographic Area	Holdings With Chat								
		Size Of Holding In Hectare							
	Number of Holders	Total Area	Under 0.1	0.1 - 0.50	0.51 - 1.00	1.01 - 2.00	2.01 - 5.00	5.01 – 10	Over 10
SNNP Region	464465	17883	611	9744	4797	2217	397	*	*
Guraghe Zone	153597	5629	226	3691	1171	462	49	-	*
Goro	10239	513	22	308	123	42	*	-	-
Ezha	9425	480	23	419	33	*	-	-	-
Kokir Gedebano Gutazer	9256	282	9	237	28	7	*	-	-
Sodo	663	4	*	3	*	*	*	-	-
Meskanena Mareko	16504	667	12	245	233	141	*	-	*
Selti	15113	544	17	238	198	92	*	-	-
Gumer	3895	24	*	20	3	-	-	-	-
Cheha	17190	696	65	525	85	*	-	-	-
Enemorna Eaner	26599	1184	56	946	182	*	-	-	*
Dalocha	16495	322	*	81	113	110	16	-	-
Lanfro	5544	82	*	26	26	21	4	-	*
Akililina Mohor	9454	585	14	484	79	*	-	-	-
Alicho Wuriro	7233	112	2	66	41	*	*	-	-
Endegagn	5987	135	1	94	27	12	-	-	-
Hadiya Zone	65140	1687	16	548	598	405	117	*	-
Misha (Konteb)	22842	518	*	130	166	141	74	*	-
Lemo	33234	998	11	339	392	225	*	-	-
Badawacho	5214	123	*	60	32	23	*	-	-
Soro	3850	48	-	19	*	16	*	-	-
Kembata Alaba Tembaro Zone	41336	1448	21	318	575	451	84	-	-
Omo Sheleko	892	6	*	2	2	*	-	-	-
Angacha	5523	133	*	54	39	*	*	-	-
Kedida Gamela	7213	212	10	107	87	*	*	-	-
Alaba	26814	1083	9	148	441	406	80	-	-
Kacha Bira	894	13	*	7	*	-	-	-	-
Sidama Zone	159308	7886	310	4855	2075	633	14	-	-
Shebedino	63830	2387	83	1580	614	*	-	-	-
Awasa	34462	2423	123	1685	525	*	*	-	-
Arbegona	862	*	*	*	*	-	*	-	-
Dale	21401	756	21	436	231	*	*	-	-
Aleta Wendo	23659	1720	63	760	557	*	-	-	-
Dara	3198	123	*	55	39	*	-	-	-
Hula	3743	123	*	78	*	*	-	-	-
Bensa	6476	293	12	224	44	*	*	-	-
Aroresa	1676	34	*	20	10	*	-	-	-
Gedio Zone	3597	183	7	53	*	*	*	-	-
Wenago	293	*	*	*	-	-	*	-	-
Yirgachefe	*	*	*	*	*	-	-	-	-
Kochera	1978	*	*	*	*	*	*	-	-
Bule	495	*	*	1	*	-	-	-	-
Wolayita Zone	3401	33	2	23	*	*	*	-	*
Sodo Zuria	805	7	1	5	*	*	*	-	-
Boloso Sore	1242	10	*	*	*	-	-	-	*
Damot Gale	360	*	-	*	*	-	*	-	-
Damot Wayde	374	*	*	*	*	*	-	-	-
Kindo Koysha	*	*	*	*	*	-	-	-	-
Offa	*	*	-	*	-	-	-	-	-
Humbo	151	*	*	*	*	-	*	-	-
South Omo Zone	1692	29	1	12	*	*	-	-	-
Selamago	39	*	-	*	*	*	-	-	-
Bako Gazer	1558	28	*	12	*	*	-	-	-
Gelila	77	*	*	*	-	-	-	-	-
Hamer	-	-	-	-	-	-	-	-	-
Kuraz	-	-	-	-	-	-	-	-	-

TABLE 4.34 (CONTINUED)

Geographic Area	Holdings With Chat								
		Size Of Holding In Hectare							
	Number of Holders	Total Area	Under 0.1	0.1 - 0.50	0.51 - 1.00	1.01 - 2.00	2.01 - 5.00	5.01 – 10	Over 10
Bena Tsemav	*	*	-	-	*	-	-	-	-
Sheka Zone	4093	239	*	30	*	101	17	-	-
Masha	74	1	-	*	1	*	-	-	-
Anderacha	37	*	-	*	*	-	*	-	-
Yeki	3982	237	*	*	*	101	17	-	-
Kaffa Zone	5918	84	4	12	17	21	22	*	*
Telo	*	*	*	-	*	-	-	-	-
Chata	88	*	-	*	*	*	*	-	-
Decha	113	*	*	-	*	-	*	-	-
Menjiwo	*	*	*	*	*	*	*	-	-
Gimbo	1123	12	1	3	*	3	*	-	-
Gewata	1178	12	*	2	3	3	*	-	-
Chena	1159	30	*	*	*	*	*	*	-
Bita	397	10	-	*	*	*	*	*	-
Gesha Daka	245	*	-	*	*	-	-	-	-
Saylem	1408	15	*	2	3	*	*	*	*
Gamo Gofa Zone	2457	36	*	17	7	11	*	-	-
Arba Minch Zuria	*	*	-	*	*	*	-	-	-
Boreda	*	*	-	*	*	-	-	-	-
Mirab Abaya	*	*	-	*	*	*	-	-	-
Chencha	*	*	*	*	-	-	-	-	-
Kemba	-	-	-	-	-	-	-	-	-
Bonkie	*	-	-	-	-	-	-	-	-
Dita	*	*	-	*	-	-	-	-	-
Daramalo	*	*	-	-	-	*	-	-	-
Kucha	*	*	-	*	-	*	-	-	-
Gofa Zuria	1880	27	*	12	4	10	*	-	-
Zala	98	*	-	*	*	-	-	-	-
Uba Deber Tsehay	*	*	-	*	-	-	-	-	-
Melekoza	*	*	-	*	*	-	-	-	-
Bench-Maji Zone	11315	290	19	126	112	29	5	-	-
Shewa Bench	893	9	*	*	1	*	*	-	-
Bench	8536	243	*	107	102	*	*	-	-
Bero	-	-	-	-	-	-	-	-	-
Maji	49	*	*	*	*	-	-	-	-
Menit Goldia	367	3	*	*	1	*	-	-	-
Menit Shasha	*	*	*	*	-	-	-	-	-
Sheko	1447	35	1	12	8	*	2	-	-
Yem Special Wereda Zone	5329	101	*	11	25	45	19	*	-
Yem	5329	101	*	11	25	45	19	*	-
Amaro Special Wereda	2307	75	*	23	27	*	-	-	-
Amaro	2307	75	*	23	27	*	-	-	-
Burji Special Wereda Zone	76	*	-	*	*	*	-	-	-
Burji	76	*	-	*	*	*	-	-	-
Konso Special Wereda Zone	1421	*	*	14	33	*	-	*	-
Konso	1421	*	*	14	33	*	-	*	-
Derashe Special Wereda Zone	1630	21	1	6	5	*	*	-	-
Derashe	1630	21	1	6	5	*	*	-	-
Dawro Zone	1057	8	*	1	3	*	-	-	-
Mareka	140	*	*	*	*	-	-	-	-
Gena Boset	378	2	*	*	*	*	-	-	-
Loma	170	*	-	*	*	*	-	-	-
Isara	112	*	-	*	*	*	-	-	-
Tocha	257	1	*	*	*	*	-	-	-
Basketo Special Wereda Zone	*	*	-	*	-	-	*	-	-
Basketo	*	*	-	*	-	-	*	-	-
Konta Special Wereda Zone	753	8	*	2	*	*	*	-	-
Konta	753	8	*	2	*	*	*	-	-

TABLE 4.34.1 RURAL HOLDINGS

Geographic Area	Holdings With Chat								
		Size Of Holding In Hectare							
	Number of Holders	Total Area	Under 0.1	0.1 - 0.50	0.51 - 1.00	1.01 - 2.00	2.01 - 5.00	5.01 – 10	Over 10
SNNP Region	461248	17691	599	9692	4756	2184	380	*	-
Guraghe Zone	152583	5550	222	3668	1157	455	48	-	-
Goro	10223	512	22	308	123	42	*	-	-
Ezha	9223	465	21	409	32	*	-	-	-
Kokir Gedebano Gutazer	9243	281	9	237	28	6	*	-	-
Sodo	661	4	*	3	*	*	*	-	-
Meskanena Mareko	15976	614	11	236	221	137	*	-	-
Selti	15063	543	16	237	198	91	*	-	-
Gumer	3893	24	*	19	3	-	-	-	-
Cheha	17184	696	65	525	85	*	-	-	-
Enemorna Eaner	26438	1179	55	942	182	*	-	-	-
Dalocha	16490	322	*	81	113	110	16	-	-
Lanfro	5515	79	*	26	26	21	4	-	-
Akililina Mohor	9454	585	14	484	79	*	-	-	-
Alicho Wuriro	7233	112	2	66	41	*	*	-	-
Endegagn	5987	135	1	94	27	12	-	-	-
Hadiya Zone	64136	1653	13	541	584	397	115	*	-
Misha (Konteb)	22729	516	*	129	165	141	74	*	-
Lemo	32367	966	8	333	379	217	*	-	-
Badawacho	5191	123	*	60	32	23	*	-	-
Soro	3850	48	-	19	*	16	*	-	-
Kembata Alaba Tembaro Zone	41207	1445	21	316	574	450	84	-	-
Omo Sheleko	892	6	*	2	2	*	-	-	-
Angacha	5507	133	*	54	39	*	*	-	-
Kedida Gamela	7143	211	10	106	87	*	*	-	-
Alaba	26777	1081	9	147	441	405	80	-	-
Kacha Bira	889	13	*	7	*	-	-	-	-
Sidama Zone	158845	7837	308	4838	2066	618	*	-	-
Shebedino	63735	2383	82	1577	613	*	-	-	-
Awasa	34213	2395	122	1675	518	*	*	-	-
Arbegona	862	*	*	*	*	-	*	-	-
Dale	21375	755	21	436	231	*	*	-	-
Aleta Wendo	23615	1716	63	758	556	*	-	-	-
Dara	3181	120	*	55	39	*	-	-	-
Hula	3743	123	*	78	*	*	-	-	-
Bensa	6445	283	12	223	44	*	-	-	-
Aroresa	1676	34	*	20	10	*	-	-	-
Gedio Zone	3597	183	7	53	*	*	*	-	-
Wenago	293	*	*	*	-	-	*	-	-
Yirgachefe	*	*	*	*	*	-	-	-	-
Kochera	1978	*	*	*	*	*	*	-	-
Bule	495	*	*	1	*	-	-	-	-
Wolayita Zone	3242	30	*	22	*	*	*	-	-
Sodo Zuria	698	6	*	*	*	*	*	-	-
Boloso Sore	1226	9	*	*	*	-	-	-	-
Damot Gale	332	*	-	*	*	-	-	-	-
Damot Wayde	374	*	*	*	*	*	-	-	-
Kindo Koysha	*	*	*	*	*	-	-	-	-
Offa	*	*	-	*	-	-	-	-	-
Humbo	*	*	*	*	*	-	*	-	-
South Omo Zone	1684	28	*	12	*	*	-	-	-
Selamago	39	*	-	*	*	*	-	-	-
Bako Gazer	1550	27	*	12	*	*	-	-	-
Gelila	77	*	*	*	-	-	-	-	-
Hamer	-	-	-	-	-	-	-	-	-
Kuraz	-	-	-	-	-	-	-	-	-
Bena Tsemay	*	*	-	-	*	-	-	-	-

TABLE 4.34.1 (CONTINUED)

Geographic Area	Holdings With Chat								
		Size Of Holding In Hectare							
	Number of Holders	Total Area	Under 0.1	0.1 - 0.50	0.51 - 1.00	1.01 - 2.00	2.01 - 5.00	5.01 – 10	Over 10
Sheka Zone	4081	239	*	30	*	101	17	-	-
Masha	67	1	-	*	1	*	-	-	-
Anderacha	37	*	-	*	*	-	*	-	-
Yeki	3978	237	*	30	*	101	17	-	-
Kaffa Zone	5601	63	*	11	17	18	14	*	-
Telo	*	*	*	-	*	-	-	-	-
Chata	88	*	-	*	*	*	*	-	-
Decha	*	*	*	-	*	-	*	-	-
Menjiwo	*	*	-	*	*	*	*	-	-
Gimbo	962	10	*	*	*	3	*	-	-
Gewata	1171	12	*	2	3	3	*	-	-
Chena	1106	20	*	*	*	*	*	-	-
Bita	397	10	-	*	*	*	*	*	-
Gesha Daka	245	*	-	*	*	-	-	-	-
Saylem	1319	6	*	2	3	2	*	-	-
Gamo Gofa Zone	2446	36	*	17	7	11	*	-	-
Arba Minch Zuria	*	*	-	*	*	*	-	-	-
Boreda	*	*	-	*	*	-	-	-	-
Mirab Abaya	*	*	-	*	*	*	-	-	-
Chencha	*	*	*	*	-	-	-	-	-
Kemba	-	-	-	-	-	-	-	-	-
Bonkie	-	-	-	-	-	-	-	-	-
Dita	*	*	-	*	-	-	-	-	-
Daramalo	*	*	-	-	-	*	-	-	-
Kucha	*	*	-	*	-	*	-	-	-
Gofa Zuria	1871	27	*	12	4	10	*	-	-
Zala	98	*	-	*	*	-	-	-	-
Uba Deber Tsehay	*	*	-	*	-	-	-	-	-
Melekoza	*	*	-	*	*	-	-	-	-
Bench-Maji Zone	11287	290	19	126	112	29	4	-	-
Shewa Bench	891	9	*	*	1	*	*	-	-
Bench	8522	243	*	107	102	*	*	-	-
Bero	-	-	-	-	-	-	-	-	-
Maji	49	*	*	*	*	-	-	-	-
Menit Goldia	362	3	*	*	1	*	-	-	-
Menit Shasha	*	*	*	*	-	-	-	-	-
Sheko	1441	35	1	12	8	*	2	-	-
Yem Special Wereda Zone	5329	101	*	11	25	45	19	*	-
Yem	5329	101	*	11	25	45	19	*	-
Amaro Special Wereda	2300	75	*	23	27	*	-	-	-
Amaro	2300	75	*	23	27	*	-	-	-
Burji Special Wereda Zone	76	*	-	*	*	*	-	-	-
Burji	76	*	-	*	*	*	-	-	-
Konso Special Wereda Zone	1421	*	*	14	33	*	-	*	-
Konso	1421	*	*	14	33	*	-	*	-
Derashe Special Wereda Zone	1610	19	*	6	4	*	*	-	-
Derashe	1610	19	*	6	4	*	*	-	-
Dawro Zone	1050	8	*	1	3	*	-	-	-
Mareka	138	*	*	*	*	-	-	-	-
Gena Boset	378	2	*	*	*	*	-	-	-
Loma	170	*	-	*	*	*	-	-	-
Isara	106	*	-	*	*	*	-	-	-
Tocha	257	1	*	*	*	*	-	-	-
Basketo Special Wereda Zone	*	*	-	*	-	-	*	-	-
Basketo	*	*	-	*	-	-	*	-	-
Konta Special Wereda Zone	717	*	*	2	*	*	*	-	-
Konta	717	*	*	2	*	*	*	-	-

TABLE 4.34.2 URBAN HOLDINGS

Geographic Area	Holdings With Chat								
		Size Of Holding In Hectare							
	Number of Holders	Total Area	Under 0.1	0.1 - 0.50	0.51 - 1.00	1.01 - 2.00	2.01 - 5.00	5.01 – 10	Over 10
SNNP Region	3218	192	11	52	41	33	17	*	*
Guraghe Zone	1014	78	4	23	14	7	*	-	*
Goro	16	1	*	*	*	-	*	-	-
Ezha	202	15	2	10	*	*	-	-	-
Kokir Gedebano Gutazer	12	1	*	*	*	*	-	-	-
Sodo	*	*	*	-	-	-	-	-	-
Meskanena Mareko	528	53	1	8	12	4	-	-	*
Selti	50	1	*	*	1	*	-	-	-
Gumer	*	*	-	*	-	-	-	-	-
Cheha	6	*	*	-	-	-	-	-	-
Enemorna Eaner	161	5	1	4	-	-	-	-	*
Dalocha	*	*	*	*	-	-	-	-	-
Lanfro	29	*	-	*	*	*	*	-	*
Hadiya Zone	1004	34	3	7	14	8	*	-	-
Misha (Konteb)	113	2	*	1	1	*	-	-	-
Lemo	867	32	3	6	14	8	*	-	-
Badawacho	*	*	-	*	*	-	-	-	-
Soro	-	-	-	-	-	-	-	-	-
Kembata Alaba Tembaro Zone	129	3	*	1	*	*	*	-	-
Omo Sheleko	-	-	-	-	-	-	-	-	-
Angacha	*	*	-	*	-	-	-	-	-
Kedida Gamela	71	1	*	*	-	-	-	-	-
Alaba	37	2	*	1	*	*	*	-	-
Kacha Bira	*	*	*	-	-	-	-	-	-
Sidama Zone	463	49	2	17	9	*	*	-	-
Shebedino	95	4	1	3	*	-	-	-	-
Awasa	249	28	1	10	*	*	-	-	-
Arbegona	-	-	-	-	-	-	-	-	-
Dale	26	1	*	*	*	-	-	-	-
Aleta Wendo	45	4	*	2	*	*	-	-	-
Dara	17	3	*	*	*	*	-	-	-
Hula	-	-	-	-	-	-	-	-	-
Bensa	31	10	*	2	-	*	*	-	-
Aroresa	-	-	-	-	-	-	-	-	-
Gedio Zone	-	-	-	-	-	-	-	-	-
Wenago	-	-	-	-	-	-	-	-	-
Yirgachefe	-	-	-	-	-	-	-	-	-
Kochera	-	-	-	-	-	-	-	-	-
Bule	-	-	-	-	-	-	-	-	-
Wolayita Zone	159	3	*	1	*	-	*	-	*
Sodo Zuria	106	1	*	1	*	-	-	-	-
Boloso Sore	*	*	-	*	-	-	-	-	*
Damot Gale	28	*	-	*	-	-	*	-	-
Damot Wayde	-	-	-	-	-	-	-	-	-
Kindo Koysha	-	-	-	-	-	-	-	-	-
Offa	*	*	-	*	-	-	-	-	-
Humbo	*	*	*	-	-	-	-	-	-
South Omo Zone	*	*	*	-	*	-	-	-	-
Selamago	-	-	-	-	-	-	-	-	-
Bako Gazer	*	*	*	-	*	-	-	-	-
Hamer	-	-	-	-	-	-	-	-	-
Kuraz	-	-	-	-	-	-	-	-	-
Sheka Zone	*	*	-	*	*	-	-	-	-
Masha	*	*	-	*	-	-	-	-	-

TABLE 4.34.2 (CONTINUED)

Geographic Area	Holdings With Chat								
		Size Of Holding In Hectare							
	Number of Holders	Total Area	Under 0.1	0.1 - 0.50	0.51 - 1.00	1.01 - 2.00	2.01 - 5.00	5.01 – 10	Over 10.00
Anderacha	-	-	-	-	-	-	-	-	-
Yeki	*	*	-	-	*	-	-	-	-
Kaffa Zone	316	21	1	2	*	*	*	*	*
Telo	-	-	-	-	-	-	-	-	-
Decha	*	*	*	-	-	-	-	-	-
Menjiwo	*	*	*	-	-	-	-	-	-
Gimbo	160	2	1	*	*	*	*	-	-
Gewata	7	*	*	-	*	-	-	-	-
Chena	52	*	*	*	*	*	*	*	-
Bita	-	-	-	-	-	-	-	-	-
Gesha Daka	-	-	-	-	-	-	-	-	-
Saylem	89	*	*	*	*	*	-	*	*
Gamo Gofa Zone	11	*	*	*	-	-	-	-	-
Arba Minch Zuria	-	-	-	-	-	-	-	-	-
Boreda	-	-	-	-	-	-	-	-	-
Mirab Abaya	-	-	-	-	-	-	-	-	-
Chencha	-	-	-	-	-	-	-	-	-
Kemba	-	-	-	-	-	-	-	-	-
Bonkie	*	*	*	-	-	-	-	-	-
Dita	-	-	-	-	-	-	-	-	-
Daramalo	-	-	-	-	-	-	-	-	-
Kucha	-	-	-	-	-	-	-	-	-
Gofa Zuria	9	*	*	*	-	-	-	-	-
Zala	-	-	-	-	-	-	-	-	-
Uba Deber Tsehay	-	-	-	-	-	-	-	-	-
Melekoza	-	-	-	-	-	-	-	-	-
Bench-Maji Zone	28	*	*	*	-	-	*	-	-
Shewa Bench	*	*	-	*	-	-	-	-	-
Bench	*	*	*	-	-	-	-	-	-
Bero	-	-	-	-	-	-	-	-	-
Maji	-	-	-	-	-	-	-	-	-
Menit Goldia	*	*	*	-	-	-	-	-	-
Menit Shasha	-	-	-	-	-	-	-	-	-
Sheko	*	*	-	*	-	-	*	-	-
Yem Special Wereda Zone	-	-	-	-	-	-	-	-	-
Yem	-	-	-	-	-	-	-	-	-
Amaro Special Wereda	7	*	-	*	*	-	-	-	-
Amaro	7	*	-	*	*	-	-	-	-
Burji Special Wereda Zone	-	-	-	-	-	-	-	-	-
Burji	-	-	-	-	-	-	-	-	-
Konso Special Wereda Zone	-	-	-	-	-	-	-	-	-
Konso	-	-	-	-	-	-	-	-	-
Derashe Special Wereda Zone	20	*	*	*	*	-	-	-	-
Derashe	20	*	*	*	*	-	-	-	-
Dawro Zone	*	*	*	-	-	-	-	-	-
Mareka	*	*	*	-	-	-	-	-	-
Gena Boset	-	-	-	-	-	-	-	-	-
Loma	-	-	-	-	-	-	-	-	-
Isara	*	*	*	-	-	-	-	-	-
Tocha	-	-	-	-	-	-	-	-	-
Basketo Special Wereda Zone	*	*	-	*	-	-	-	-	-
Basketo	*	*	-	*	-	-	-	-	-
Konta Special Wereda Zone	36	1	*	*	*	-	-	-	-
Konta	36	1	*	*	*	-	-	-	-

TABLE 4.35. NUMBER OF HOLDERS AND AREA OF HOLDING UNDER COFFEE BY GEOGRAPHIC AREA AND SIZE OF HOLDING

BOTH RURAL AND URBAN HOLDINGS

Geographic Area	Holdings With Coffee								
		Size Of Holding In Hectare							
	Number of Holders	Total Area	Under 0.1	0.1 - 0.50	0.51 - 1.00	1.01 - 2.00	2.01 - 5.00	5.01 – 10	Over 10
SNNP Region	1134330	70857	2962	32464	19814	10583	3960	*	485
Guraghe Zone	139348	3393	187	2517	476	197	16	*	*
Goro	11428	225	15	137	45	23	4	*	-
Ezha	7143	184	7	164	9	*	-	-	-
Kokir Gedebano Gutazer	4264	57	2	49	4	*	-	-	-
Sodo	5516	64	3	29	12	19	1	-	-
Meskanena Mareko	18251	156	5	65	59	25	*	-	-
Selti	9812	104	3	42	42	18	*	-	-
Gumer	*	*	*	*	-	-	-	-	-
Cheha	21084	669	61	511	63	*	-	-	-
Enemorna Eaner	33735	1525	82	1284	154	*	-	-	*
Dalocha	14437	156	1	45	48	54	8	-	-
Lanfro	2275	8	-	2	3	3	1	-	-
Akililina Mohor	7124	184	6	152	22	*	-	-	-
Alicho Wuriro	*	*	*	*	*	-	-	-	-
Endegagn	3544	55	1	34	14	*	-	-	-
Hadiya Zone	95103	3681	39	979	1366	1048	248	*	-
Misha (Konteb)	27758	1671	5	287	530	667	181	*	-
Lemo	23308	278	4	94	116	49	*	-	-
Badawacho	25868	1151	28	433	533	141	*	-	-
Soro	18169	582	*	165	187	191	37	-	-
Kembata Alaba Tembaro Zone	66655	3084	86	1360	1045	493	68	*	*
Omo Sheleko	19813	1217	23	384	452	311	*	-	-
Angacha	10200	188	*	75	60	49	*	-	-
Kedida Gamela	16845	683	35	406	181	24	*	*	*
Alaba	4384	30	1	4	11	10	4	-	-
Kacha Bira	15412	967	24	492	342	99	*	-	*
Sidama Zone	273390	20852	908	12436	5967	1196	*	*	*
Shebedino	61311	3113	101	1964	942	91	*	-	-
Awasa	23543	568	32	378	128	27	*	*	-
Arbegona	4234	159	*	88	49	*	*	-	-
Dale	63478	5550	252	3532	1401	169	*	-	-
Aleta Wendo	56844	6626	246	3550	2244	534	*	-	*
Dara	18693	1656	124	1011	410	*	*	-	-
Hula	7558	331	*	151	130	*	*	-	-
Bensa	22656	1913	74	1206	483	115	*	-	*
Aroresa	15074	937	68	557	180	116	*	-	-
Gedio Zone	100757	14045	938	6025	3718	2421	942	-	-
Wenago	39528	4500	525	2345	975	434	*	-	-
Yirgachefe	26613	3153	254	1714	689	215	*	-	-
Kochera	29413	5836	112	1684	1905	1758	*	-	-
Bule	5203	556	47	282	149	*	*	-	-
Wolayita Zone	176150	5696	291	3271	1303	361	77	*	392
Sodo Zuria	27438	952	22	524	284	89	*	-	-
Boloso Sore	51184	2262	147	1309	351	41	*	*	392
Damot Gale	28511	637	30	411	144	46	*	-	-
Damot Wayde	18521	597	30	333	183	45	*	-	-
Kindo Koysha	24927	535	30	347	126	26	*	*	-
Offa	14671	297	16	143	84	55	-	-	-
Humbo	10898	416	18	204	130	60	*	*	-
South Omo Zone	30422	2575	77	862	861	702	*	-	-
Selamago	1237	32	1	12	13	6	-	-	-
Bako Gazer	24530	2344	68	745	776	683	*	-	-
Gelila	3985	183	7	101	67	9	-	-	-
Hamer	-	-	-	-	-	-	-	-	-
Kuraz	-	-	-	-	-	-	-	-	-

TABLE 4.35 (CONTINUED)

Geographic Area	Holdings With Coffee								
		Size Of Holding In Hectare							
	Number of Holders	Total Area	Under 0.1	0.1 - 0.50	0.51 - 1.00	1.01 - 2.00	2.01 - 5.00	5.01 – 10	Over 10
Bena Tsemav	670	16	*	*	5	*	*	-	-
Sheka Zone	19812	5074	34	893	1537	1823	749	*	*
Masha	481	11	*	3	7	1	-	*	-
Anderacha	1520	145	2	44	47	26	*	-	-
Yeki	17811	4918	32	846	1483	1796	724	*	*
Kaffa Zone	32480	2102	41	321	443	742	528	20	*
Telo	822	17	*	*	5	11	*	*	-
Chata	1354	65	1	13	21	24	6	-	-
Decha	5193	341	4	79	79	66	*	-	-
Menjiwo	1281	25	-	*	5	7	*	*	-
Gimbo	8082	645	22	78	107	268	153	*	*
Gewata	2839	175	4	25	41	83	21	*	-
Chena	7634	190	8	38	43	49	47	*	-
Bita	3728	606	1	78	124	225	175	*	-
Gesha Daka	955	24	-	3	*	*	-	-	-
Saylem	593	14	*	2	*	1	*	-	-
Gamo Gofa Zone	70498	1820	72	738	631	273	73	*	-
Arba Minch Zuria	6958	139	9	37	45	39	*	*	-
Boreda	3047	68	*	20	24	18	*	-	-
Mirab Abaya	2180	44	2	15	14	12	*	-	-
Chencha	595	*	*	*	*	*	-	-	-
Kemba	5754	161	4	75	62	20	*	-	-
Bonkie	4614	82	3	44	21	*	-	-	-
Dita	572	6	*	4	2	*	-	-	-
Daramalo	1683	25	1	12	7	3	*	-	-
Kucha	11018	213	9	107	71	22	*	*	-
Gofa Zuria	17619	475	14	130	196	100	35	-	-
Zala	2350	64	3	42	12	7	*	-	-
Uba Deber Tsehay	1960	57	5	22	23	6	*	-	-
Melekoza	12148	464	19	221	142	31	*	*	-
Bench-Maji Zone	52505	5614	209	2020	1425	704	771	*	4
Shewa Bench	5634	197	13	110	59	*	*	-	-
Bench	34500	3077	145	1431	885	197	*	*	4
Bero	443	36	1	11	2	6	*	*	-
Maji	484	9	1	7	1	*	-	-	-
Menit Goldia	2498	76	3	53	10	*	*	-	-
Menit Shasha	2153	86	18	62	5	1	-	-	-
Sheko	6794	2133	27	346	463	481	751	*	-
Yem Special Wereda Zone	6382	145	*	12	36	68	28	*	-
Yem	6382	145	*	12	36	68	28	*	-
Amaro Special Wereda	10354	1162	22	429	478	227	*	-	-
Amaro	10354	1162	22	429	478	227	*	-	-
Burji Special Wereda Zone	1817	66	4	23	21	10	*	-	-
Burji	1817	66	4	23	21	10	*	-	-
Konso Special Wereda Zone	8272	280	3	85	98	83	*	-	-
Konso	8272	280	3	85	98	83	*	-	-
Derashe Special Wereda Zone	8250	170	12	61	50	36	10	-	-
Derashe	8250	170	12	61	50	36	10	-	-
Dawro Zone	28757	616	21	182	208	150	55	-	-
Mareka	5238	86	3	28	29	24	*	-	-
Gena Boset	8336	225	4	51	86	59	26	-	-
Loma	7075	108	4	32	29	35	9	-	-
Isara	3469	76	3	37	23	10	*	-	-
Tocha	4640	120	8	34	42	22	*	-	-
Basketo Special Wereda Zone	8426	358	14	204	104	31	*	-	-
Basketo	8426	358	14	204	104	31	*	-	-
Konta Special Wereda Zone	4951	125	4	46	47	18	*	-	-
Konta	4951	125	4	46	47	18	*	-	-

TABLE 4.35.1 RURAL HOLDINGS

Geographic Area	Holdings With Coffee								
		Size Of Holding In Hectare							
	Number of Holders	Total Area	Under 0.1	0.1 - 0.50	0.51 - 1.00	1.01 - 2.00	2.01 - 5.00	5.01 – 10	Over 10
SNNP Region	1116601	68979	2814	31970	19594	10414	3737	*	-
Guraghe Zone	138009	3372	182	2510	473	192	16	*	-
Goro	11302	223	14	137	45	23	4	*	-
Ezha	7116	184	7	164	9	*	-	-	-
Kokir Gedebano Gutazer	4263	57	2	49	4	*	-	-	-
Sodo	5501	64	3	29	12	19	1	-	-
Meskanena Mareko	17522	147	3	63	56	23	*	-	-
Selti	9753	104	3	41	42	18	*	-	-
Gumer	*	*	*	*	-	-	-	-	-
Cheha	20994	668	61	511	63	*	-	-	-
Enemorna Eaner	33547	1520	80	1280	154	*	-	-	-
Dalocha	14338	152	1	44	47	52	8	-	-
Lanfro	2272	8	-	2	3	3	1	-	-
Akililina Mohor	7124	184	6	152	22	*	-	-	-
Alicho Wuriro	*	*	*	*	*	-	-	-	-
Endegagn	3544	55	1	34	14	*	-	-	-
Hadiya Zone	93663	3632	36	962	1345	1041	247	*	-
Misha (Konteb)	27552	1657	5	284	525	661	181	*	-
Lemo	22741	269	3	92	111	48	*	-	-
Badawacho	25377	1132	27	425	524	141	*	-	-
Soro	17993	573	*	160	184	191	37	-	-
Kembata Alaba Tembaro Zone	64893	2988	73	1327	1037	485	66	-	-
Omo Sheleko	19520	1206	22	377	449	311	*	-	-
Angacha	10092	187	*	75	60	48	*	-	-
Kedida Gamela	16263	629	30	398	180	18	*	-	-
Alaba	4339	26	*	2	10	10	4	-	-
Kacha Bira	14680	939	18	475	339	96	*	-	-
Sidama Zone	270525	20555	884	12322	5914	1166	*	*	-
Shebedino	60945	3099	97	1956	941	91	*	-	-
Awasa	23286	551	30	372	120	26	*	*	-
Arbegona	4234	159	*	88	49	*	*	-	-
Dale	62534	5499	245	3500	1395	165	*	-	-
Aleta Wendo	56380	6529	243	3529	2231	527	-	-	-
Dara	18203	1588	120	987	396	*	-	-	-
Hula	7555	330	*	151	130	*	*	-	-
Bensa	22346	1867	71	1186	473	112	*	-	-
Aroresa	15042	932	68	554	179	115	*	-	-
Gedio Zone	98436	13718	889	5873	3673	2397	887	-	-
Wenago	37870	4324	486	2241	958	418	*	-	-
Yirgachefe	26394	3121	249	1704	686	215	*	-	-
Kochera	28976	5719	107	1647	1880	1749	*	-	-
Bule	5196	554	47	280	149	*	*	-	-
Wolayita Zone	172995	5160	280	3222	1286	331	40	*	-
Sodo Zuria	26756	922	18	514	283	88	*	-	-
Boloso Sore	49470	1801	143	1279	340	39	-	-	-
Damot Gale	28278	628	29	407	144	43	*	-	-
Damot Wayde	18416	591	30	332	183	40	*	-	-
Kindo Koysha	24834	533	29	345	124	26	*	*	-
Offa	14543	276	16	142	82	36	-	-	-
Humbo	10698	411	16	202	129	59	*	*	-
South Omo Zone	29796	2543	69	844	857	700	*	-	-
Selamago	1237	32	1	12	13	6	-	-	-
Bako Gazer	23904	2312	61	727	771	681	*	-	-
Gelila	3985	183	7	101	67	9	-	-	-
Hamer	-	-	-	-	-	-	-	-	-
Kuraz*	-	-	-	-	-	-	-	-	-
Bena Tsemay	670	16	*	*	5	*	*	-	-

TABLE 4.35.1 (CONTINUED)

Geographic Area	Holdings With Coffee								
		Size Of Holding In Hectare							
	Number of Holders	Total Area	Under 0.1	0.1 - 0.50	0.51 - 1.00	1.01 - 2.00	2.01 - 5.00	5.01 – 10	Over 10
Sheka Zone	19413	4946	33	856	1512	1806	738	*	-
Masha	452	10	*	2	7	1	-	*	-
Anderacha	1470	140	2	42	45	26	*	-	-
Yeki	17492	4795	31	812	1461	1779	713	-	-
Kaffa Zone	30864	1980	24	310	428	726	486	*	-
Telo	811	17	*	*	5	11	*	*	-
Chata	1354	65	1	13	21	24	6	-	-
Decha	5112	339	*	79	79	66	*	-	-
Menjiwo	1281	25	-	*	5	7	*	*	-
Gimbo	6946	548	7	70	95	257	120	-	-
Gewata	2804	174	4	24	41	83	21	*	-
Chena	7335	175	8	37	41	45	45	*	-
Bita	3685	605	1	78	124	225	174	*	-
Gesha Daka	955	24	-	3	*	*	-	-	-
Saylem	580	8	*	2	*	1	*	-	-
Gamo Gofa Zone	70102	1752	70	728	622	262	70	*	-
Arba Minch Zuria	6941	132	9	37	45	38	*	-	-
Boreda	3044	68	*	20	24	18	*	-	-
Mirab Abaya	2180	44	2	15	14	12	*	-	-
Chencha	595	*	*	*	*	*	-	-	-
Kemba	5717	160	4	74	62	20	*	-	-
Bonkie	4591	81	3	44	21	*	-	-	-
Dita	572	6	*	4	2	*	-	-	-
Daramalo	1683	25	1	12	7	3	*	-	-
Kucha	11018	213	9	107	71	22	*	*	-
Gofa Zuria	17581	474	13	129	196	100	35	-	-
Zala	2350	64	3	42	12	7	*	-	-
Uba Deber Tsehay	1936	56	5	21	23	6	*	-	-
Melekoza	11895	408	18	215	133	22	*	-	-
Bench-Maji Zone	51529	5465	199	1997	1419	689	721	*	-
Shewa Bench	5610	196	13	110	59	*	*	-	-
Bench	33834	3048	137	1424	883	197	*	*	-
Bero	363	10	1	8	*	-	-	-	-
Maji	470	7	1	5	1	*	-	-	-
Menit Goldia	2437	75	3	53	10	*	*	-	-
Menit Shasha	2092	78	17	56	5	-	-	-	-
Sheko	6722	2050	26	341	461	472	704	*	-
Yem Special Wereda Zone	6382	145	*	12	36	68	28	*	-
Yem	6382	145	*	12	36	68	28	*	-
Amaro Special Wereda	10138	1132	19	416	468	226	*	-	-
Amaro	10138	1132	19	416	468	226	*	-	-
Burji Special Wereda Zone	1813	66	4	23	21	10	*	-	-
Burji	1813	66	4	23	21	10	*	-	-
Konso Special Wereda Zone	8272	280	3	85	98	83	*	-	-
Konso	8272	280	3	85	98	83	*	-	-
Derashe Special Wereda Zone	8091	165	11	58	50	35	10	-	-
Derashe	8091	165	11	58	50	35	10	-	-
Dawro Zone	28644	612	21	181	206	149	54	-	-
Mareka	5208	86	3	27	29	24	*	-	-
Gena Boset	8280	223	4	51	84	58	26	-	-
Loma	7075	108	4	32	29	35	9	-	-
Isara	3441	76	3	37	23	10	*	-	-
Tocha	4640	120	8	34	42	22	*	-	-
Basketo Special Wereda Zone	8183	352	13	200	103	30	*	-	-
Basketo	8183	352	13	200	103	30	*	-	-
Konta Special Wereda Zone	4851	117	4	45	46	18	*	-	-
Konta	4851	117	4	45	46	18	*	-	-

TABLE 4.35.2 URBAN HOLDINGS

Geographic Area	Holdings With Coffee								
		Size Of Holding In Hectare							
	Number of Holders	Total Area	Under 0.1	0.1 - 0.50	0.51 - 1.00	1.01 - 2.00	2.01 - 5.00	5.01 – 10	Over 10
SNNP Region	17729	1878	149	493	220	169	223	139	485
Guraghe Zone	1339	21	5	7	3	5	*	-	*
Goro	126	2	1	*	*	-	*	-	-
Ezha	27	*	*	*	-	-	-	-	-
Kokir Gedebano Gutazer	1	-	-	-	-	-	-	-	-
Sodo	16	*	*	*	-	*	-	-	-
Meskanena Mareko	729	9	2	2	3	2	-	-	-
Selti	60	*	*	*	*	*	-	-	-
Gumer	-	-	-	-	-	-	-	-	-
Cheha	90	1	1	*	-	-	-	-	-
Enemorna Eaner	188	5	1	3	*	-	-	-	*
Dalocha	99	*	*	*	*	*	*	-	-
Lanfro	*	*	-	-	-	*	-	-	-
Hadiya Zone	1440	49	4	17	21	7	*	-	-
Misha (Konteb)	207	13	*	2	5	6	*	-	-
Lemo	567	9	2	2	*	1	*	-	-
Badawacho	491	18	1	8	9	*	-	-	-
Soro	176	9	1	5	3	1	-	-	-
Kembata Alaba Tembaro Zone	1762	96	13	33	8	*	*	*	*
Omo Sheleko	293	11	1	7	2	-	*	-	-
Angacha	108	1	*	*	*	*	-	-	-
Kedida Gamela	582	53	5	8	*	*	-	*	*
Alaba	45	3	*	1	1	*	*	-	-
Kacha Bira	733	28	6	17	*	*	-	-	*
Sidama Zone	2865	297	24	114	54	30	14	-	*
Shebedino	365	13	3	8	*	-	-	-	-
Awasa	256	17	2	6	*	*	*	-	-
Arbegona	-	-	-	-	-	-	-	-	-
Dale	944	50	7	32	6	4	2	-	-
Aleta Wendo	464	97	4	21	13	7	*	-	*
Dara	490	67	5	24	14	16	*	-	-
Hula	*	*	-	*	-	-	-	-	-
Bensa	310	46	3	20	10	*	-	-	*
Aroresa	32	5	*	3	*	*	-	-	-
Gedio Zone	2321	327	49	152	46	25	55	-	-
Wenago	1658	176	39	104	17	17	-	-	-
Yirgachefe	219	32	5	10	3	-	*	-	-
Kochera	437	117	5	37	26	8	*	-	-
Bule	*	*	-	*	-	-	-	-	-
Wolayita Zone	3155	536	11	49	17	30	*	*	392
Sodo Zuria	682	30	3	10	2	1	*	-	-
Boloso Sore	1714	461	4	30	11	2	*	*	392
Damot Gale	233	9	1	4	*	*	*	-	-
Damot Wayde	105	*	1	1	*	*	-	-	-
Kindo Koysha	94	3	*	1	*	*	-	-	-
Offa	127	22	*	1	*	19	-	-	-
Humbo	200	5	2	1	1	*	-	*	-
South Omo Zone	626	32	8	18	5	2	*	-	-
Selamago	-	-	-	-	-	-	-	-	-
Bako Gazer	626	32	8	18	5	2	*	-	-
Hamer	-	-	-	-	-	-	-	-	-
Kuraz	-	-	-	-	-	-	-	-	-
Sheka Zone	398	128	2	37	24	16	*	*	*
Masha	29	*	*	*	-	-	-	-	-

TABLE 4.35.2 (CONTINUED)

Geographic Area	Holdings With Coffee								
		Size Of Holding In Hectare							
	Number of Holders	Total Area	Under 0.1	0.1 - 0.50	0.51 - 1.00	1.01 - 2.00	2.01 - 5.00	5.01 – 10	Over 10.00
Anderacha	51	5	*	3	*	-	-	-	-
Yeki	319	123	1	34	22	16	*	*	*
Kaffa Zone	1617	122	17	11	15	16	43	*	*
Telo	*	*	*	-	-	*	-	-	-
Decha	81	2	1	1	*	*	*	-	-
Menjiwo	-	-	-	-	-	-	-	-	-
Gimbo	1136	98	15	8	12	12	34	*	*
Gewata	35	2	*	1	*	-	-	-	-
Chena	300	15	1	1	3	*	*	*	-
Bita	43	*	*	-	*	*	*	-	-
Gesha Daka	-	-	-	-	-	-	-	-	-
Saylem	*	*	*	-	-	-	*	-	-
Gamo Gofa Zone	395	68	2	9	9	11	4	*	-
Arba Minch Zuria	16	*	*	-	-	*	*	*	-
Boreda	*	*	*	-	-	-	-	-	-
Mirab Abaya	-	-	-	-	-	-	-	-	-
Chencha	-	-	-	-	-	-	-	-	-
Kemba	37	2	*	1	-	-	-	-	-
Bonkie	23	*	*	*	-	-	-	-	-
Dita	-	-	-	-	-	-	-	-	-
Daramalo	-	-	-	-	-	-	-	-	-
Kucha	-	-	-	-	-	-	-	-	-
Gofa Zuria	38	2	*	1	-	*	-	-	-
Zala	-	-	-	-	-	-	-	-	-
Uba Deber Tsehay	25	1	*	1	-	-	-	-	-
Melekoza	253	56	1	5	9	10	4	*	-
Bench-Maji Zone	976	149	10	23	6	16	49	41	4
Shewa Bench	24	*	*	*	*	-	-	-	-
Bench	666	29	8	7	*	-	-	8	4
Bero	79	26	*	3	1	6	*	*	-
Maji	14	2	*	2	-	-	-	-	-
Menit Goldia	61	1	*	1	-	-	-	-	-
Menit Shasha	61	8	1	6	*	1	-	-	-
Sheko	71	83	1	5	*	*	47	*	-
Yem Special Wereda Zone	-	-	-	-	-	-	-	-	-
Yem	-	-	-	-	-	-	-	-	-
Amaro Special Wereda	216	30	3	13	9	*	*	-	-
Amaro	216	30	3	13	9	*	*	-	-
Burji Special Wereda Zone	*	*	-	-	*	-	-	-	-
Burji	*	*	-	-	*	-	-	-	-
Konso Special Wereda Zone	-	-	-	-	-	-	-	-	-
Konso	-	-	-	-	-	-	-	-	-
Derashe Special Wereda Zone	160	5	1	3	*	*	-	-	-
Derashe	160	5	1	3	*	*	-	-	-
Dawro Zone	113	3	*	1	2	1	*	-	-
Mareka	30	*	*	*	*	*	*	-	-
Gena Boset	56	2	-	*	1	1	-	-	-
Loma	-	-	-	-	-	-	-	-	-
Isara	28	*	*	*	-	-	-	-	-
Tocha	-	-	-	-	-	-	-	-	-
Basketo Special Wereda Zone	243	6	*	4	1	*	-	-	-
Basketo	243	6	*	4	1	*	-	-	-
Konta Special Wereda Zone	100	*	1	2	1	-	*	-	-
Konta	100	*	1	2	1	-	*	-	-

TABLE 4.36. NUMBER OF HOLDERS AND AREA OF HOLDING UNDER HOPS BY GEOGRAPHIC AREA AND SIZE OF HOLDING

BOTH RURAL AND URBAN HOLDINGS

Geographic Area	Holdings With Hops/'Gesho'								
		Size Of Holding In Hectare							
	Number of Holders	Total Area	Under 0.1	0.1 - 0.50	0.51 - 1.00	1.01 - 2.00	2.01 - 5.00	5.01 - 10	Over 10
SNNP Region	209524	2052	69	882	555	395	142	9	*
Guraghe Zone	56371	519	22	292	102	79	24	*	*
Goro	1891	7	*	4	*	*	*	-	-
Ezha	7960	55	2	47	5	*	-	-	-
Kokir Gedebano Gutazer	3088	33	*	25	2	*	*	-	-
Sodo	10871	236	10	98	51	56	*	*	-
Meskanena Mareko	6672	54	*	26	16	*	*	-	*
Selti	1602	10	*	3	5	*	-	-	-
Gumer	1682	3	-	2	*	*	-	*	-
Cheha	4588	37	3	30	*	*	-	-	-
Enemorna Eaner	5984	23	*	16	*	*	-	-	-
Dalocha	*	*	*	*	*	*	-	-	-
Lanfro	-	-	-	-	-	-	-	-	-
Akililina Mohor	5134	28	*	20	5	*	*	*	-
Alicho Wuriro	*	*	*	*	-	-	-	-	-
Endegagn	6355	32	1	21	7	3	-	-	-
Hadiya Zone	36439	273	2	94	89	71	*	*	-
Misha (Konteb)	13308	93	1	37	21	30	*	*	-
Lemo	7189	66	*	20	31	12	*	-	-
Badawacho	6654	50	*	15	21	14	*	-	-
Soro	9287	64	*	22	17	*	*	-	-
Kembata Alaba Tembaro Zone	14497	90	2	44	35	9	*	-	-
Omo Sheleko	1287	4	*	2	2	*	-	-	-
Angacha	6265	39	1	20	13	*	-	-	-
Kedida Gamela	4459	30	1	14	13	*	*	-	-
Alaba	*	*	-	-	-	*	-	-	-
Kacha Bira	2430	16	*	8	6	*	-	-	-
Sidama Zone	33254	375	21	210	112	30	-	-	-
Shebedino	15388	126	4	71	37	*	-	-	-
Awasa	1771	18	*	*	*	*	-	-	-
Arbegona	276	*	-	*	*	-	-	-	-
Dale	2166	*	*	*	*	-	-	-	-
Aleta Wendo	6859	95	*	55	30	*	-	-	-
Dara	4875	90	*	47	28	*	-	-	-
Hula	1723	8	*	5	*	*	-	-	-
Bensa	*	*	-	*	-	-	-	-	-
Aroresa	*	*	-	*	-	-	-	-	-
Gedio Zone	4068	91	3	28	21	*	*	-	-
Wenago	1492	41	*	10	*	*	*	-	-
Yirgachefe	1110	*	*	*	*	*	*	-	-
Kochera	1053	12	*	7	*	*	-	-	-
Bule	413	5	*	4	*	*	-	-	-
Wolayita Zone	14851	54	4	37	10	4	-	-	-
Sodo Zuria	3348	14	1	8	*	1	-	-	-
Boloso Sore	2714	10	*	8	*	*	-	-	-
Damot Gale	3718	13	*	8	*	*	-	-	-
Damot Wayde	2008	8	*	6	1	*	-	-	-
Kindo Koysha	1663	6	*	4	*	*	-	-	-
Offa	809	3	*	2	*	-	-	-	-
Humbo	590	1	*	1	*	*	-	-	-
South Omo Zone	4029	70	*	20	9	*	*	-	-
Selamago	108	*	-	*	*	*	-	-	-
Bako Gazer	3682	67	*	19	8	*	*	-	-
Gelila	201	1	-	*	1	-	-	-	-
Hamer	-	-	-	-	-	-	-	-	-
Kuraz	-	-	-	-	-	-	-	-	-

TABLE 4.36 (CONTINUED)

Geographic Area	Holdings With Hops/'Gesho'								
		Size Of Holding In Hectare							
	Number of Holders	Total Area	Under 0.1	0.1 - 0.50	0.51 - 1.00	1.01 - 2.00	2.01 - 5.00	5.01 - 10	Over 10
Bena Tsemav	*	*	-	*	*	-	-	-	-
Sheka Zone	1869	32	1	3	*	5	*	-	-
Masha	71	*	*	*	*	-	-	-	-
Anderacha	15	*	*	*	*	-	-	-	-
Yeki	1784	31	*	3	*	5	*	-	-
Kaffa Zone	7593	92	2	9	16	42	20	*	-
Telo	221	1	-	*	*	*	*	-	-
Chata	84	1	-	*	*	*	*	-	-
Decha	565	3	*	*	*	*	-	-	-
Menjiwo	458	*	*	*	*	*	*	*	-
Gimbo	2142	30	*	5	3	16	5	*	-
Gewata	477	3	-	*	1	2	*	-	-
Chena	2502	31	1	1	7	14	*	*	-
Bita	488	14	*	*	*	*	*	*	-
Gesha Daka	438	2	*	*	1	*	*	-	-
Saylem	218	1	*	*	*	*	-	-	-
Gamo Gofa Zone	8915	86	3	27	35	16	*	-	-
Arba Minch Zuria	1354	*	*	4	*	*	-	-	-
Boreda	470	1	*	1	*	*	-	-	-
Mirab Abaya	*	*	-	-	-	*	-	-	-
Chencha	493	1	*	*	*	*	-	-	-
Kemba	1624	21	*	9	11	*	*	-	-
Bonkie	726	4	-	2	*	*	-	-	-
Dita	187	*	-	*	*	-	-	-	-
Daramalo	162	*	*	*	*	-	-	-	-
Kucha	*	*	-	*	-	-	-	-	-
Gofa Zuria	2940	36	1	*	12	12	*	-	-
Zala	307	*	*	2	*	-	-	-	-
Uba Deber Tsehay	74	*	*	*	*	-	-	-	-
Melekoza	482	2	*	*	*	*	*	-	-
Bench-Maji Zone	5130	58	1	28	18	11	*	-	-
Shewa Bench	1096	6	*	3	*	*	-	-	-
Bench	2845	36	*	16	*	*	-	-	-
Bero	19	*	*	*	-	-	-	-	-
Maji	45	*	*	*	-	-	-	-	-
Menit Goldia	490	7	*	5	2	*	-	-	-
Menit Shasha	45	*	*	*	-	-	-	-	-
Sheko	590	9	*	4	2	*	*	-	-
Yem Special Wereda Zone	2885	9	*	1	3	4	1	-	-
Yem	2885	9	*	1	3	4	1	-	-
Amaro Special Wereda	398	3	-	2	*	-	*	-	-
Amaro	398	3	-	2	*	-	*	-	-
Burji Special Wereda Zone	75	*	-	*	*	*	-	-	-
Burji	75	*	-	*	*	*	-	-	-
Konso Special Wereda Zone	4949	140	*	41	35	*	*	*	-
Konso	4949	140	*	41	35	*	*	*	-
Derashe Special Wereda Zone	4889	103	3	24	35	28	13	-	-
Derashe	4889	103	3	24	35	28	13	-	-
Dawro Zone	7119	33	2	10	10	9	1	-	-
Mareka	1575	7	1	4	1	1	*	-	-
Gena Boset	893	8	*	2	*	*	*	-	-
Loma	1943	9	*	1	3	*	*	-	-
Isara	905	2	*	1	*	*	*	-	-
Tocha	1804	8	*	3	4	1	*	-	-
Basketo Special Wereda Zone	1336	20	1	11	6	*	*	-	-
Basketo	1336	20	1	11	6	*	*	-	-
Konta Special Wereda Zone	856	4	*	1	*	*	*	-	-
Konta	856	4	*	1	*	*	*	-	-

TABLE 4.36.1 RURAL HOLDINGS

Geographic Area	Holdings With Hops/'Gesho'								
		Size Of Holding In Hectare							
	Number of Holders	Total Area	Under 0.1	0.1 - 0.50	0.51 - 1.00	1.01 - 2.00	2.01 - 5.00	5.01 - 10	Over 10
SNNP Region	208033	2017	66	872	547	388	136	*	-
Guraghe Zone	56168	512	21	291	99	77	24	*	-
Goro	1881	7	*	4	*	*	*	-	-
Ezha	7928	54	2	47	5	*	-	-	-
Kokir Gedebano Gutazer	3088	33	*	25	2	*	*	-	-
Sodo	10824	232	10	98	50	54	*	*	-
Meskanena Mareko	6581	52	*	26	15	*	*	-	-
Selti	1602	10	*	3	5	*	-	-	-
Gumer	1679	3	-	2	*	*	-	-	-
Cheha	4586	37	3	30	*	*	-	-	-
Enemorna Eaner	5970	23	*	16	*	*	-	-	-
Dalocha	*	*	*	*	*	*	-	-	-
Lanfro	-	-	-	-	-	-	-	-	-
Akililina Mohor	5134	28	*	20	5	*	*	*	-
Alicho Wuriro	*	*	*	*	-	-	-	-	-
Endegagn	6355	32	1	21	7	3	-	-	-
Hadiya Zone	36153	271	1	94	89	71	*	*	-
Misha (Konteb)	13277	93	1	37	21	30	*	*	-
Lemo	6950	65	*	19	31	12	*	-	-
Badawacho	6639	50	*	15	21	14	*	-	-
Soro	9287	64	*	22	17	*	*	-	-
Kembata Alaba Tembaro Zone	14457	90	2	44	35	9	*	-	-
Omo Sheleko	1287	4	*	2	2	*	-	-	-
Angacha	6248	39	1	20	13	*	-	-	-
Kedida Gamela	4436	29	*	14	13	*	*	-	-
Alaba	*	*	-	-	-	*	-	-	-
Kacha Bira	2430	16	*	8	6	*	-	-	-
Sidama Zone	33162	372	21	210	112	30	-	-	-
Shebedino	15365	126	4	71	37	*	-	-	-
Awasa	1758	18	*	*	*	*	-	-	-
Arbegona	270	*	-	*	*	-	-	-	-
Dale	2145	*	*	*	*	-	-	-	-
Aleta Wendo	6855	95	*	55	30	*	-	-	-
Dara	4857	89	*	47	28	*	-	-	-
Hula	1721	8	*	5	*	*	-	-	-
Bensa	*	*	-	*	-	-	-	-	-
Aroresa	*	*	-	*	-	-	-	-	-
Gedio Zone	4068	91	3	28	21	*	*	-	-
Wenago	1492	41	*	10	*	*	*	-	-
Yirgachefe	1110	*	*	*	*	*	*	-	-
Kochera	1053	12	*	7	*	*	-	-	-
Bule	413	5	*	4	*	*	-	-	-
Wolayita Zone	14662	50	3	34	9	4	-	-	-
Sodo Zuria	3184	11	1	6	*	1	-	-	-
Boloso Sore	2690	9	*	7	*	*	-	-	-
Damot Gale	3718	13	*	8	*	*	-	-	-
Damot Wayde	2008	8	*	6	1	*	-	-	-
Kindo Koysha	1663	6	*	4	*	*	-	-	-
Offa	809	3	*	2	*	-	-	-	-
Humbo	590	1	*	1	*	*	-	-	-
South Omo Zone	4013	69	*	19	9	*	*	-	-
Selamago	108	*	-	*	*	*	-	-	-
Bako Gazer	3666	67	*	19	7	*	*	-	-
Gelila	201	1	-	*	1	-	-	-	-
Hamer	-	-	-	-	-	-	-	-	-
Kuraz*	-	-	-	-	-	-	-	-	-
Bena Tsemay	*	*	-	*	*	-	-	-	-

TABLE 4.36.1 (CONTINUED)

Geographic Area	Holdings With Hops/'Gesho'								
		Size Of Holding In Hectare							
	Number of Holders	Total Area	Under 0.1	0.1 - 0.50	0.51 - 1.00	1.01 - 2.00	2.01 - 5.00	5.01 - 10	Over 10
Sheka Zone	1795	31	*	3	*	5	*	-	-
Masha	*	*	-	-	*	-	-	-	-
Anderacha	*	*	*	-	*	-	-	-	-
Yeki	1781	31	*	3	*	5	*	-	-
Kaffa Zone	7191	78	1	7	14	38	14	*	-
Telo	221	1	-	*	*	*	*	-	-
Chata	84	1	-	*	*	*	*	-	-
Decha	565	3	*	*	*	*	-	-	-
Menjiwo	454	*	-	*	*	*	*	*	-
Gimbo	1973	28	*	3	3	16	5	-	-
Gewata	477	3	-	*	1	2	*	-	-
Chena	2283	19	*	1	5	10	*	-	-
Bita	488	14	*	*	*	*	*	*	-
Gesha Daka	438	2	*	*	1	*	*	-	-
Saylem	208	1	-	*	*	*	-	-	-
Gamo Gofa Zone	8897	86	3	27	35	16	*	-	-
Arba Minch Zuria	1354	*	*	4	*	*	-	-	-
Boreda	470	1	*	1	*	*	-	-	-
Mirab Abaya	*	*	-	-	-	*	-	-	-
Chencha	476	1	*	*	*	*	-	-	-
Kemba	1624	21	*	9	11	*	*	-	-
Bonkie	726	4	-	2	*	*	-	-	-
Dita	187	*	-	*	*	-	-	-	-
Daramalo	162	*	*	*	*	-	-	-	-
Kucha	*	*	-	*	-	-	-	-	-
Gofa Zuria	2940	36	1	*	12	12	*	-	-
Zala	307	*	*	2	*	-	-	-	-
Uba Deber Tsehay	74	*	*	*	*	-	-	-	-
Melekoza	482	2	*	*	*	*	*	-	-
Bench-Maji Zone	5076	57	*	27	17	11	*	-	-
Shewa Bench	1058	5	*	2	*	*	-	-	-
Bench	2842	36	*	16	*	*	-	-	-
Bero	19	*	*	*	-	-	-	-	-
Maji	45	*	*	*	-	-	-	-	-
Menit Goldia	480	7	-	5	2	*	-	-	-
Menit Shasha	45	*	*	*	-	-	-	-	-
Sheko	586	9	*	4	2	*	*	-	-
Yem Special Wereda Zone	2885	9	*	1	3	4	1	-	-
Yem	2885	9	*	1	3	4	1	-	-
Amaro Special Wereda	398	3	-	2	*	-	*	-	-
Amaro	398	3	-	2	*	-	*	-	-
Burji Special Wereda Zone	75	*	-	*	*	*	-	-	-
Burji	75	*	-	*	*	*	-	-	-
Konso Special Wereda Zone	4949	140	*	41	35	*	*	*	-
Konso	4949	140	*	41	35	*	*	*	-
Derashe Special Wereda Zone	4868	103	3	24	35	28	13	-	-
Derashe	4868	103	3	24	35	28	13	-	-
Dawro Zone	7061	31	1	10	10	9	1	-	-
Mareka	1521	6	*	3	1	1	*	-	-
Gena Boset	893	8	*	2	*	*	*	-	-
Loma	1943	9	*	1	3	*	*	-	-
Isara	900	2	*	1	*	*	*	-	-
Tocha	1804	8	*	3	4	1	*	-	-
Basketo Special Wereda Zone	1326	19	1	11	6	*	*	-	-
Basketo	1326	19	1	11	6	*	*	-	-
Konta Special Wereda Zone	829	4	*	1	*	*	*	-	-
Konta	829	4	*	1	*	*	*	-	-

TABLE 4.36.2 URBAN HOLDINGS

Geographic Area	Holdings With Hops/'Gesho'								
		Size Of Holding In Hectare							
	Number of Holders	Total Area	Under 0.1	0.1 - 0.50	0.51 - 1.00	1.01 - 2.00	2.01 - 5.00	5.01 - 10	Over 10
SNNP Region	1491	34	3	10	8	7	*	*	*
Guraghe Zone	203	7	*	1	3	*	-	*	*
Goro	10	*	*	-	-	-	-	-	-
Ezha	32	*	*	*	-	-	-	-	-
Kokir Gedebano Gutazer	-	-	-	-	-	-	-	-	-
Sodo	48	*	*	*	1	*	-	-	-
Meskanena Mareko	92	2	*	*	2	*	-	-	*
Selti	-	-	-	-	-	-	-	-	-
Gumer	*	*	-	-	-	-	-	*	-
Cheha	*	*	*	-	-	-	-	-	-
Enemorna Eaner	14	*	*	*	-	-	-	-	-
Dalocha	*	*	-	*	-	-	-	-	-
Lanfro	-	-	-	-	-	-	-	-	-
Hadiya Zone	286	2	*	*	1	*	*	-	-
Misha (Konteb)	31	*	-	*	*	-	-	-	-
Lemo	239	2	*	*	*	*	*	-	-
Badawacho	*	*	-	*	*	-	-	-	-
Soro	-	-	-	-	-	-	-	-	-
Kembata Alaba Tembaro Zone	41	*	*	*	-	-	-	-	-
Omo Sheleko	-	-	-	-	-	-	-	-	-
Angacha	*	*	*	*	-	-	-	-	-
Kedida Gamela	23	*	*	*	-	-	-	-	-
Alaba	-	-	-	-	-	-	-	-	-
Kacha Bira	-	-	-	-	-	-	-	-	-
Sidama Zone	92	3	*	1	*	*	-	-	-
Shebedino	22	*	*	*	*	-	-	-	-
Awasa	*	*	-	-	-	*	-	-	-
Arbegona	*	*	-	*	-	-	-	-	-
Dale	21	*	*	*	*	-	-	-	-
Aleta Wendo	*	*	-	-	*	-	-	-	-
Dara	18	*	-	*	*	*	-	-	-
Hula	*	*	*	-	-	-	-	-	-
Bensa	*	*	-	*	-	-	-	-	-
Aroresa	-	-	-	-	-	-	-	-	-
Gedio Zone	-	-	-	-	-	-	-	-	-
Wenago	-	-	-	-	-	-	-	-	-
Yirgachefe	-	-	-	-	-	-	-	-	-
Kochera	-	-	-	-	-	-	-	-	-
Bule	-	-	-	-	-	-	-	-	-
Wolayita Zone	189	4	*	3	*	-	-	-	-
Sodo Zuria	164	3	*	2	*	-	-	-	-
Boloso Sore	25	1	-	1	-	-	-	-	-
Damot Gale	-	-	-	-	-	-	-	-	-
Damot Wayde	-	-	-	-	-	-	-	-	-
Kindo Koysha	-	-	-	-	-	-	-	-	-
Offa	-	-	-	-	-	-	-	-	-
Humbo	-	-	-	-	-	-	-	-	-
South Omo Zone	16	1	*	*	*	-	-	-	-
Selamago	-	-	-	-	-	-	-	-	-
Bako Gazer	16	1	*	*	*	-	-	-	-
Hamer	-	-	-	-	-	-	-	-	-
Kuraz	-	-	-	-	-	-	-	-	-
Sheka Zone	74	*	*	*	*	-	-	-	-
Masha	65	*	*	*	-	-	-	-	-

TABLE 4.36.2 (CONTINUED)

Geographic Area	Holdings With Hops/'Gesho'								
		Size Of Holding In Hectare							
	Number of Holders	Total Area	Under 0.1	0.1 - 0.50	0.51 - 1.00	1.01 - 2.00	2.01 - 5.00	5.01 - 10	Over 10
Anderacha	*	*	-	*	*	-	-	-	-
Yeki	*	*	-	*	-	-	-	-	-
Kaffa Zone	402	14	*	2	2	*	*	*	-
Telo	-	-	-	-	-	-	-	-	-
Decha	-	-	-	-	-	-	-	-	-
Menjiwo	*	*	*	-	-	-	-	-	-
Gimbo	169	2	*	2	*	-	*	*	-
Gewata	-	-	-	-	-	-	-	-	-
Chena	218	12	*	*	*	*	*	*	-
Bita	-	-	-	-	-	-	-	-	-
Gesha Daka	-	-	-	-	-	-	-	-	-
Saylem	*	*	*	-	*	-	-	-	-
Gamo Gofa Zone	18	*	*	*	*	-	-	-	-
Arba Minch Zuria	-	-	-	-	-	-	-	-	-
Boreda	-	-	-	-	-	-	-	-	-
Mirab Abaya	-	-	-	-	-	-	-	-	-
Chencha	18	*	*	*	*	-	-	-	-
Kemba	-	-	-	-	-	-	-	-	-
Bonkie	-	-	-	-	-	-	-	-	-
Dita	-	-	-	-	-	-	-	-	-
Daramalo	-	-	-	-	-	-	-	-	-
Kucha	-	-	-	-	-	-	-	-	-
Gofa Zuria	-	-	-	-	-	-	-	-	-
Zala	-	-	-	-	-	-	-	-	-
Uba Deber Tsehay	-	-	-	-	-	-	-	-	-
Melekoza	-	-	-	-	-	-	-	-	-
Bench-Maji Zone	55	1	*	1	*	-	*	-	-
Shewa Bench	38	1	*	1	*	-	-	-	-
Bench	3	*	*	-	-	-	-	-	-
Bero	-	-	-	-	-	-	-	-	-
Maji	-	-	-	-	-	-	-	-	-
Menit Goldia	*	*	*	-	-	-	-	-	-
Menit Shasha	-	-	-	-	-	-	-	-	-
Sheko	*	*	-	-	-	-	*	-	-
Yem Special Wereda Zone	-	-	-	-	-	-	-	-	-
Yem	-	-	-	-	-	-	-	-	-
Amaro Special Wereda	-	-	-	-	-	-	-	-	-
Amaro	-	-	-	-	-	-	-	-	-
Burji Special Wereda Zone	-	-	-	-	-	-	-	-	-
Burji	-	-	-	-	-	-	-	-	-
Konso Special Wereda Zone	-	-	-	-	-	-	-	-	-
Konso	-	-	-	-	-	-	-	-	-
Derashe Special Wereda Zone	22	*	*	*	-	*	-	-	-
Derashe	22	*	*	*	-	*	-	-	-
Dawro Zone	58	1	*	*	*	*	-	-	-
Mareka	54	1	*	*	*	*	-	-	-
Gena Boset	-	-	-	-	-	-	-	-	-
Loma	-	-	-	-	-	-	-	-	-
Isara	*	*	-	*	-	-	-	-	-
Tocha	-	-	-	-	-	-	-	-	-
Basketo Special Wereda Zone	10	*	-	*	*	-	-	-	-
Basketo	10	*	-	*	*	-	-	-	-
Konta Special Wereda Zone	27	1	*	*	*	*	-	-	-
Konta	27	1	*	*	*	*	-	-	-

TABLE 4.37. NUMBER OF HOLDERS AND AREA OF HOLDING UNDER ALL OTHER PERMANENT CROPS BY GEOGRAPHIC AREA AND SIZE OF HOLDING

BOTH RURAL AND URBAN HOLDINGS

Geographic Area	Holdings With All Other Permanent crops								
		Size Of Holding In Hectare							
	Number of Holders	Total Area	Under 0.1	0.1 - 0.50	0.51 – 1.00	1.01 - 2.00	2.01 - 5.00	5.01 - 10	Over 10
SNNP Region	2046240	177289	9721	92078	45684	22128	5193	1420	1066
Guraghe Zone	281437	28212	1487	19093	5105	1770	265	*	*
Goro	15839	1338	102	768	276	151	40	*	-
Ezha	19495	2109	141	1726	201	*	-	-	-
Kokir Gedebano Gutazer	16273	2195	73	1531	346	190	*	-	-
Sodo	16778	1750	148	869	401	306	26	-	-
Meskanena Mareko	27485	2119	155	1065	570	294	*	-	-
Selti	17783	1080	47	595	329	109	*	-	-
Gumer	36704	4407	93	3224	878	165	*	39	-
Cheha	26943	2248	236	1787	101	*	-	-	-
Enemorna Eaner	40885	4199	285	3476	411	*	-	-	-
Dalocha	15206	546	10	228	182	118	*	-	-
Lanfro	1169	7	*	*	*	1	*	-	-
Akililina Mohor	16424	2509	85	1503	341	55	*	*	*
Alicho Wuriro	19777	2133	57	1344	668	51	*	-	-
Endegagn	10677	1571	55	976	398	136	*	-	-
Hadiya Zone	197339	17024	320	5773	5952	4080	800	*	*
Misha (Konteb)	54868	6748	135	1730	2424	1850	511	*	*
Lemo	53329	4226	105	2020	1383	672	*	*	-
Badawacho	33643	1246	36	503	495	194	*	-	-
Soro	55498	4804	44	1520	1650	1364	226	-	-
Kembata Alaba Tembaro Zone	115260	7495	263	3511	2648	929	77	*	*
Omo Sheleko	24498	1074	35	422	423	159	*	-	-
Angacha	28900	3009	80	1330	1055	525	*	-	-
Kedida Gamela	25792	1676	83	918	535	98	*	*	*
Alaba	13162	88	1	14	40	29	4	-	-
Kacha Bira	22908	1648	63	827	595	118	*	*	*
Sidama Zone	480522	51482	3611	32381	11637	3189	451	*	*
Shebedino	105249	9710	622	6452	2251	307	*	-	*
Awasa	58848	6066	384	3536	1274	728	*	*	-
Arbegona	35651	4037	437	2599	720	260	*	-	-
Dale	70756	6726	548	4436	1425	301	*	-	-
Aleta Wendo	62348	6877	374	4180	1836	484	*	-	*
Dara	30016	2844	340	1745	551	202	*	-	-
Hula	46981	5429	365	3263	1445	317	*	-	-
Bensa	44894	6004	300	3924	1221	229	*	-	*
Aroresa	25780	3789	240	2247	913	361	*	-	-
Gedio Zone	126133	13220	900	5820	3660	2037	551	*	*
Wenago	37669	2367	339	1376	472	122	*	-	-
Yirgachefe	30017	2638	258	1504	588	188	*	-	-
Kochera	38535	5948	137	1846	2117	1557	291	-	-
Bule	19912	2266	166	1094	483	170	*	*	*
Wolayita Zone	233704	11220	789	6604	2205	690	107	*	416
Sodo Zuria	35829	1814	87	998	519	194	*	-	-
Boloso Sore	56395	2630	212	1543	368	88	*	-	416
Damot Gale	43617	1910	164	1298	358	71	*	-	-
Damot Wayde	25909	1079	104	612	261	86	*	-	-
Kindo Koysha	32859	2023	106	1075	341	78	*	*	-
Offa	27001	1372	95	899	247	*	*	-	-
Humbo	12092	392	22	179	111	65	*	*	-
South Omo Zone	43912	3301	135	1768	965	417	*	-	-
Selamago	1979	71	5	36	21	9	-	-	-
Bako Gazer	30761	1862	85	899	547	315	*	-	-
Gelila	11033	1367	46	832	397	93	-	-	-
Hamer	*	*	*	*	-	-	-	-	-
Kuraz	-	-	-	-	-	-	-	-	-

TABLE 4.37 (CONTINUED)

Geographic Area	Holdings With All Other Permanent crops								
		Size Of Holding In Hectare							
	Number of Holders	Total Area	Under 0.1	0.1 - 0.50	0.51 – 1.00	1.01 - 2.00	2.01 - 5.00	5.01 - 10	Over 10
Bena Tsemay	*	*	-	*	*	*	-	-	-
Sheka Zone	23192	2578	85	825	906	563	196	*	-
Masha	5920	1122	28	294	354	318	125	*	-
Anderacha	3666	596	31	278	210	59	*	-	-
Yeki	13606	860	26	253	342	185	*	-	-
Kaffa Zone	131640	14129	484	3278	4412	4072	1511	329	*
Telo	11575	1508	23	208	441	557	271	*	-
Chata	5534	573	18	155	202	149	50	-	-
Decha	20915	2674	101	748	886	567	223	*	-
Menjiwo	17549	1236	30	202	363	479	159	*	-
Gimbo	11492	760	37	127	168	250	139	*	*
Gewata	9704	850	26	164	222	340	97	*	-
Chena	24367	2019	150	507	462	478	346	75	-
Bita	9896	1124	26	242	362	364	118	*	-
Gesha Daka	13398	2211	52	638	873	573	75	-	-
Saylem	7211	1174	22	288	432	315	33	63	*
Gamo Gofa Zone	191477	12000	590	5878	3625	1353	417	*	*
Arba Minch Zuria	18582	1208	74	715	307	99	*	-	-
Boreda	9074	550	19	234	210	78	*	-	-
Mirab Abaya	5837	306	20	177	70	29	*	-	-
Chencha	19811	959	108	604	209	28	*	-	-
Kemba	17968	1204	30	486	401	205	83	-	-
Bonkie	21667	1580	37	731	576	199	*	-	-
Dita	12601	875	39	550	259	23	*	-	-
Daramalo	9436	757	49	536	140	*	*	-	-
Kucha	20140	849	54	459	259	72	*	*	-
Gofa Zuria	25518	1602	66	520	553	319	142	-	-
Zala	3887	129	17	81	24	*	*	-	-
Uba Deber Tsehay	5159	384	11	189	131	50	*	-	-
Melekoza	21798	1598	66	595	487	210	*	*	*
Bench-Maji Zone	80774	3175	409	1682	740	296	33	12	4
Shewa Bench	18281	847	120	499	147	78	*	-	-
Bench	40358	1682	200	820	462	184	*	5	4
Bero	965	41	5	20	1	*	*	*	-
Maji	4082	163	39	98	19	7	*	-	-
Menit Goldia	8555	252	20	154	64	12	*	-	-
Menit Shasha	2039	36	10	25	1	-	-	-	-
Sheko	6495	153	15	66	46	14	12	*	-
Yem Special Wereda Zone	14697	1795	12	164	498	853	263	*	-
Yem	14697	1795	12	164	498	853	263	*	-
Amaro Special Wereda	20463	2715	90	1563	790	268	*	-	-
Amaro	20463	2715	90	1563	790	268	*	-	-
Burji Special Wereda Zone	3182	348	12	223	88	19	*	-	-
Burji	3182	348	12	223	88	19	*	-	-
Konso Special Wereda Zone	2095	23	*	13	*	*	-	-	-
Konso	2095	23	*	13	*	*	-	-	-
Derashe Special Wereda Zone	7515	316	23	153	85	45	*	-	-
Derashe	7515	316	23	153	85	45	*	-	-
Dawro Zone	68990	6790	410	2686	1940	1348	401	-	*
Mareka	16200	1951	138	788	566	362	90	-	*
Gena Boset	12385	879	26	240	288	251	75	-	-
Loma	16737	1362	66	456	405	329	106	-	-
Isara	10151	1312	82	629	342	199	61	-	-
Tocha	13516	1286	98	573	339	207	70	-	-
Basketo Special Wereda Zone	9494	656	32	371	200	43	*	-	-
Basketo	9494	656	32	371	200	43	*	-	-
Konta Special Wereda Zone	14414	811	68	291	222	154	75	*	-
Konta	14414	811	68	291	222	154	75	*	-

TABLE 4.37.1 RURAL HOLDINGS

Geographic Area	Holdings With All Other Permanent crops								
		Size Of Holding In Hectare							
	Number of Holders	Total Area	Under 0.1	0.1 - 0.50	0.51 - 1.00	1.01 - 2.00	2.01 - 5.00	5.01 - 10	Over 10
SNNP Region	2015633	174175	9424	91258	45311	21919	5010	1163	*
Guraghe Zone	278002	27985	1443	19018	5073	1745	253	*	*
Goro	15550	1326	97	765	275	151	*	*	-
Ezha	19149	2074	134	1705	198	*	-	-	-
Kokir Gedebano Gutazer	16249	2191	73	1529	345	189	*	-	-
Sodo	16519	1729	144	864	396	301	25	-	-
Meskanena Mareko	26104	2057	144	1048	549	280	*	-	-
Selti	17629	1076	46	593	329	108	*	-	-
Gumer	36293	4339	88	3209	877	165	-	-	-
Cheha	26761	2244	232	1787	101	*	-	-	-
Enemorna Eaner	40581	4183	278	3466	411	*	-	-	-
Dalocha	15123	545	10	228	182	118	*	-	-
Lanfro	1167	7	*	*	*	1	*	-	-
Akililina Mohor	16424	2509	85	1503	341	55	*	*	*
Alicho Wuriro	19777	2133	57	1344	668	51	*	-	-
Endegagn	10677	1571	55	976	398	136	*	-	-
Hadiya Zone	191728	16613	288	5627	5838	4032	795	*	-
Misha (Konteb)	53834	6582	129	1679	2392	1841	510	*	-
Lemo	50149	4054	86	1956	1328	642	*	-	-
Badawacho	32920	1215	33	487	483	194	*	-	-
Soro	54824	4762	40	1506	1636	1355	226	-	-
Kembata Alaba Tembaro Zone	111997	7298	234	3442	2628	919	76	-	-
Omo Sheleko	24072	1063	33	416	421	159	*	-	-
Angacha	27902	2947	72	1296	1041	520	*	-	-
Kedida Gamela	24778	1612	71	901	533	98	*	-	-
Alaba	13125	85	1	13	39	29	4	-	-
Kacha Bira	22120	1590	57	816	595	113	*	-	-
Sidama Zone	475645	50816	3552	32142	11551	3139	431	*	-
Shebedino	104597	9673	610	6428	2249	307	*	-	-
Awasa	58346	6020	381	3511	1271	716	*	*	-
Arbegona	35056	3956	426	2556	708	246	*	-	-
Dale	69759	6677	539	4406	1421	299	*	-	-
Aleta Wendo	61867	6834	370	4155	1826	483	-	-	-
Dara	29531	2791	335	1724	537	195	-	-	-
Hula	46538	5381	359	3241	1436	309	*	-	-
Bensa	44452	5732	295	3893	1205	227	*	-	-
Aroresa	25500	3751	237	2229	900	358	*	-	-
Gedio Zone	124963	12861	882	5760	3637	2031	551	-	-
Wenago	37361	2345	335	1359	471	121	*	-	-
Yirgachefe	29933	2631	256	1501	586	188	*	-	-
Kochera	38086	5900	132	1821	2100	1556	291	-	-
Bule	19584	1984	159	1079	480	165	*	-	-
Wolayita Zone	229470	10643	769	6536	2181	666	82	*	-
Sodo Zuria	34679	1776	79	977	512	193	*	-	-
Boloso Sore	54567	2164	206	1513	359	86	-	-	-
Damot Gale	43008	1882	159	1288	357	60	*	-	-
Damot Wayde	25826	1078	103	611	260	85	*	-	-
Kindo Koysha	32619	2006	105	1071	337	71	*	*	-
Offa	26831	1347	95	897	246	*	*	-	-
Humbo	11941	389	21	179	111	64	*	*	-
South Omo Zone	43612	3289	133	1760	963	417	*	-	-
Selamago	1979	71	5	36	21	9	-	-	-
Bako Gazer	30462	1850	83	892	545	315	*	-	-
Gelila	11033	1367	46	832	397	93	-	-	-
Hamer	*	*	*	*	-	-	-	-	-
Kuraz*	-	-	-	-	-	-	-	-	-
Bena Tsemay	*	*	-	*	*	*	-	-	-

TABLE 4.37.1 (CONTINUED)

Geographic Area	Holdings With All Other Permanent crops								
		Size Of Holding In Hectare							
	Number of Holders	Total Area	Under 0.1	0.1 - 0.50	0.51 - 1.00	1.01 - 2.00	2.01 - 5.00	5.01 - 10	Over 10
Sheka Zone	22565	2531	71	807	904	562	186	*	-
Masha	5440	1097	17	282	353	318	125	*	-
Anderacha	3552	577	28	272	209	59	*	-	-
Yeki	13573	858	26	253	341	184	*	-	-
Kaffa Zone	128634	13773	450	3244	4381	4055	1431	*	-
Telo	11270	1484	19	202	436	552	268	*	-
Chata	5534	573	18	155	202	149	50	-	-
Decha	20689	2664	97	744	886	567	223	*	-
Menjiwo	17426	1233	29	202	362	478	159	*	-
Gimbo	10592	703	30	121	164	250	139	-	-
Gewata	9658	849	25	164	222	340	97	*	-
Chena	23410	1881	139	496	447	468	278	*	-
Bita	9827	1111	26	241	360	364	118	*	-
Gesha Daka	13259	2204	48	634	873	573	75	-	-
Saylem	6970	1071	19	284	429	315	25	-	-
Gamo Gofa Zone	189894	11941	571	5854	3614	1347	416	*	*
Arba Minch Zuria	18565	1207	74	714	307	98	*	-	-
Boreda	8944	544	17	232	208	78	*	-	-
Mirab Abaya	5837	306	20	177	70	29	*	-	-
Chencha	18939	930	96	593	207	25	*	-	-
Kemba	17905	1202	29	485	401	205	83	-	-
Bonkie	21508	1570	34	726	575	199	*	-	-
Dita	12561	871	39	548	258	23	*	-	-
Daramalo	9436	757	49	536	140	*	*	-	-
Kucha	20140	849	54	459	259	72	*	*	-
Gofa Zuria	25320	1596	65	519	551	318	142	-	-
Zala	3871	128	17	81	24	*	*	-	-
Uba Deber Tsehay	5145	384	11	189	131	50	*	-	-
Melekoza	21724	1595	66	594	485	209	*	*	*
Bench-Maji Zone	80035	3135	406	1671	735	296	26	*	-
Shewa Bench	18123	841	119	496	144	78	*	-	-
Bench	40090	1672	199	818	461	184	*	*	-
Bero	893	23	5	18	*	-	-	-	-
Maji	3994	158	38	95	18	7	*	-	-
Menit Goldia	8408	251	20	153	64	12	*	-	-
Menit Shasha	2039	36	10	25	1	-	-	-	-
Sheko	6489	153	15	66	46	14	12	*	-
Yem Special Wereda Zone	14449	1780	9	160	492	852	261	*	-
Yem	14449	1780	9	160	492	852	261	*	-
Amaro Special Wereda	20425	2710	90	1561	789	268	*	-	-
Amaro	20425	2710	90	1561	789	268	*	-	-
Burji Special Wereda Zone	3179	348	12	223	88	19	*	-	-
Burji	3179	348	12	223	88	19	*	-	-
Konso Special Wereda Zone	2095	23	*	13	*	*	-	-	-
Konso	2095	23	*	13	*	*	-	-	-
Derashe Special Wereda Zone	7340	309	22	148	84	44	*	-	-
Derashe	7340	309	22	148	84	44	*	-	-
Dawro Zone	68166	6681	394	2645	1925	1334	383	-	-
Mareka	15891	1885	135	766	561	351	72	-	-
Gena Boset	12313	873	26	240	284	249	75	-	-
Loma	16680	1358	65	455	404	329	106	-	-
Isara	9853	1282	73	612	338	199	61	-	-
Tocha	13429	1283	95	573	339	207	70	-	-
Basketo Special Wereda Zone	9241	639	31	360	198	40	*	-	-
Basketo	9241	639	31	360	198	40	*	-	-
Konta Special Wereda Zone	14191	802	65	288	220	153	75	*	-
Konta	14191	802	65	288	220	153	75	*	-

TABLE 4.37.2 URBAN HOLDINGS

Geographic Area	Holdings With All Other Permanent crops								
	Number of Holders	Size Of Holding In Hectare							
		Total Area	Under 0.1	0.1 - 0.50	0.51 - 1.00	1.01 - 2.00	2.01 - 5.00	5.01 - 10	Over 10
SNNP Region	30607	3114	297	820	373	209	183	258	974
Guraghe Zone	3435	227	44	75	32	25	*	39	-
Goro	289	12	5	3	*	-	*	-	-
Ezha	346	35	7	21	*	*	-	-	-
Kokir Gedebano Gutazer	23	4	*	2	1	2	-	-	-
Sodo	259	21	4	6	6	5	*	-	-
Meskanena Mareko	1382	62	11	17	21	13	-	-	-
Selti	153	3	1	1	*	*	-	-	-
Gumer	411	68	5	15	*	*	*	39	-
Cheha	182	4	4	*	-	*	-	-	-
Enemorna Eaner	303	16	7	10	*	-	-	-	-
Dalocha	83	1	1	*	*	*	*	-	-
Lanfro	*	*	*	-	-	-	-	-	-
Hadiya Zone	5612	411	32	146	114	49	5	*	*
Misha (Konteb)	1034	166	7	51	32	10	*	*	*
Lemo	3180	172	19	64	55	30	*	*	-
Badawacho	723	31	3	16	12	*	-	-	-
Soro	674	42	3	14	15	9	*	-	-
Kembata Alaba Tembaro Zone	3263	197	29	70	19	11	*	*	*
Omo Sheleko	426	11	2	6	2	*	*	-	-
Angacha	999	62	9	34	14	5	-	-	-
Kedida Gamela	1014	64	12	18	*	*	-	*	*
Alaba	37	2	*	1	1	*	*	-	-
Kacha Bira	787	*	7	11	*	*	*	*	*
Sidama Zone	4877	667	58	239	86	50	20	-	*
Shebedino	652	37	11	24	*	-	*	-	*
Awasa	502	46	3	25	4	*	*	-	-
Arbegona	595	82	11	44	13	*	-	-	-
Dale	997	49	10	31	5	2	*	-	-
Aleta Wendo	481	43	4	24	10	2	*	-	*
Dara	485	53	4	20	14	7	*	-	-
Hula	443	48	6	22	10	*	*	-	-
Bensa	441	272	6	31	16	*	*	-	*
Aroresa	280	37	3	18	13	*	-	-	-
Gedio Zone	1170	*	18	60	23	6	*	*	*
Wenago	308	22	4	17	*	*	-	-	-
Yirgachefe	84	7	2	3	2	-	*	-	-
Kochera	449	49	6	25	17	*	-	-	-
Bule	328	*	7	15	*	*	-	*	*
Wolayita Zone	4234	577	20	69	24	24	*	*	416
Sodo Zuria	1150	38	8	22	7	1	*	-	-
Boloso Sore	1829	465	5	30	9	2	*	-	416
Damot Gale	610	27	4	10	*	*	*	-	-
Damot Wayde	82	2	1	1	*	*	-	-	-
Kindo Koysha	240	17	1	5	4	*	*	-	-
Offa	171	*	*	2	*	1	*	-	-
Humbo	152	3	1	1	*	*	-	*	-
South Omo Zone	300	12	2	7	2	*	*	-	-
Selamago	-	-	-	-	-	-	-	-	-
Bako Gazer	300	12	2	7	2	*	*	-	-
Hamer	-	-	-	-	-	-	-	-	-
Kuraz	-	-	-	-	-	-	-	-	-
Sheka Zone	627	46	14	18	2	*	*	-	-
Masha	480	25	12	12	*	*	-	-	-

TABLE 4.37.2 (CONTINUED)

Geographic Area	Holdings With All Other Permanent crops								
	Number of Holders	Size Of Holding In Hectare							
		Total Area	Under 0.1	0.1 - 0.50	0.51 - 1.00	1.01 - 2.00	2.01 - 5.00	5.01 - 10	Over 10
Anderacha	113	19	2	6	*	-	*	-	-
Yeki	33	2	*	1	*	*	-	-	-
Kaffa Zone	3006	356	34	33	31	17	81	117	*
Telo	305	24	4	6	6	5	*	-	-
Decha	226	10	5	4	*	*	*	-	-
Menjiwo	123	3	1	*	1	*	*	-	-
Gimbo	899	56	7	5	4	*	*	*	*
Gewata	46	2	1	*	1	*	-	-	-
Chena	957	138	10	10	16	10	68	*	-
Bita	69	*	*	*	2	*	*	*	-
Gesha Daka	140	6	3	3	-	-	-	-	-
Saylem	241	103	3	4	*	*	*	63	*
Gamo Gofa Zone	1583	59	19	24	10	6	1	-	-
Arba Minch Zuria	17	1	*	*	-	*	-	-	-
Boreda	130	5	2	1	2	*	-	-	-
Mirab Abaya	-	-	-	-	-	-	-	-	-
Chencha	872	29	13	12	*	*	-	-	-
Kemba	62	2	1	1	-	*	-	-	-
Bonkie	159	9	3	5	*	-	-	-	-
Dita	41	4	*	2	1	*	1	-	-
Daramalo	-	-	-	-	-	-	-	-	-
Kucha	-	-	-	-	-	-	-	-	-
Gofa Zuria	198	6	1	2	2	*	*	-	-
Zala	16	*	*	*	-	-	-	-	-
Uba Deber Tsehay	*	*	*	-	-	-	-	-	-
Melekoza	74	3	*	*	2	1	*	-	-
Bench-Maji Zone	739	41	3	11	5	*	*	*	4
Shewa Bench	158	6	1	3	2	*	-	-	-
Bench	268	10	1	*	*	-	-	4	4
Bero	72	18	*	3	1	*	*	*	-
Maji	88	5	1	3	*	-	-	-	-
Menit Goldia	147	2	*	1	*	-	-	-	-
Menit Shasha	-	-	-	-	-	-	-	-	-
Sheko	*	*	-	*	-	-	*	-	-
Yem Special Wereda Zone	248	15	3	4	5	2	1	-	-
Yem	248	15	3	4	5	2	1	-	-
Amaro Special Wereda	37	5	*	2	*	*	*	-	-
Amaro	37	5	*	2	*	*	*	-	-
Burji Special Wereda Zone	*	*	-	-	-	*	-	-	-
Burji	*	*	-	-	-	*	-	-	-
Konso Special Wereda Zone	-	-	-	-	-	-	-	-	-
Konso	-	-	-	-	-	-	-	-	-
Derashe Special Wereda	175	7	1	5	*	*	-	-	-
Derashe	175	7	1	5	*	*	-	-	-
Dawro Zone	824	109	16	41	14	13	18	-	*
Mareka	309	66	3	22	5	12	18	-	*
Gena Boset	72	7	-	*	4	2	-	-	-
Loma	57	4	1	1	1	-	-	-	-
Isara	299	30	9	17	*	-	-	-	-
Tocha	87	3	3	-	-	-	-	-	-
Basketo Special Wereda Zone	253	18	1	11	3	*	-	-	-
Basketo	253	18	1	11	3	*	-	-	-
Konta Special Wereda Zone	223	8	3	3	2	*	*	-	-
Konta	223	8	3	3	2	*	*	-	-

TABLE 4.38. NUMBER OF HOLDERS AND AREA OF HOLDING UNDER ENSET BY GEOGRAPHIC AREA AND SIZE OF HOLDING

BOTH RURAL AND URBAN HOLDINGS

Geographic Area	Holdings With Enset								
		Size Of Holding In Hectare							
	Number of Holders	Total Area	Under 0.1	0.1 - 0.50	0.51 - 1.00	1.01 - 2.00	2.01 - 5.00	5.01 - 10	Over 10
SNNP Region	2018107	170273	9486	88569	43706	21040	4993	1413	1066
Guraghe Zone	277516	27830	1472	18915	4999	1688	264	*	*
Goro	15395	1330	102	766	275	148	39	*	-
Ezha	19495	2104	140	1722	200	*	-	-	-
Kokir Gedebano Gutazer	16273	2195	73	1530	346	190	*	-	-
Sodo	16680	1731	147	864	397	298	26	-	-
Meskanena Mareko	27023	2012	155	1037	546	240	*	-	-
Selti	16974	974	43	550	283	98	*	-	-
Gumer	36704	4406	93	3223	878	165	*	39	-
Cheha	26906	2196	231	1740	101	*	-	-	-
Enemorna Eaner	40832	4170	283	3449	410	*	-	-	-
Dalocha	13620	510	10	221	160	112	*	-	-
Lanfro	750	3	*	*	1	1	*	-	-
Akililina Mohor	16424	2502	85	1497	340	55	*	*	*
Alicho Wuriro	19777	2131	57	1342	667	51	*	-	-
Endegagn	10663	1567	55	973	397	136	*	-	-
Hadiya Zone	194776	16172	309	5602	5690	3768	703	*	*
Misha (Konteb)	54716	6301	133	1667	2322	1649	432	*	*
Lemo	51401	4055	100	1972	1310	642	*	*	-
Badawacho	33394	1148	35	470	457	170	*	-	-
Soro	55265	4667	42	1493	1602	1308	224	-	-
Kembata Alaba Tembaro Zone	112669	6978	253	3304	2471	814	70	*	*
Omo Sheleko	23814	984	32	375	391	151	*	-	-
Angacha	28676	2753	78	1247	971	444	*	-	-
Kedida Gamela	25694	1570	80	871	495	83	*	*	*
Alaba	11688	66	1	11	30	20	4	-	-
Kacha Bira	22797	1606	62	799	584	116	*	*	*
Sidama Zone	479366	48466	3529	30516	10811	2968	430	*	*
Shebedino	104889	8841	602	5855	2031	286	*	-	*
Awasa	58782	5148	375	2989	1019	624	*	*	-
Arbegona	35651	3922	436	2542	682	247	*	-	-
Dale	70474	6432	530	4252	1351	284	*	-	-
Aleta Wendo	62348	6580	364	3978	1775	461	*	-	*
Dara	29860	2728	332	1668	523	198	*	-	-
Hula	46919	5271	357	3208	1376	291	*	-	-
Bensa	44894	5866	300	3853	1156	226	*	-	*
Aroresa	25549	3678	232	2171	896	351	*	-	-
Gedio Zone	125501	12906	879	5660	3584	1981	551	*	*
Wenago	37262	2257	326	1322	457	95	*	-	-
Yirgachefe	29903	2570	251	1456	575	188	*	-	-
Kochera	38424	5836	137	1809	2070	1528	291	-	-
Bule	19912	2243	165	1074	481	170	*	*	*
Wolayita Zone	230544	10538	741	6159	2064	648	103	*	416
Sodo Zuria	35388	1727	83	944	497	188	*	-	-
Boloso Sore	55868	2475	197	1443	330	87	*	-	416
Damot Gale	43614	1692	148	1129	337	60	*	-	-
Damot Wayde	25310	995	98	566	236	78	*	-	-
Kindo Koysha	32492	1959	102	1031	327	77	*	*	-
Offa	26774	1330	92	878	234	*	*	-	-
Humbo	11098	360	21	167	103	57	*	*	-
South Omo Zone	41985	3215	131	1735	922	410	*	-	-
Selamago	1971	70	5	36	20	9	-	-	-
Bako Gazer	28935	1796	82	879	509	309	*	-	-
Gelila	10972	1349	44	821	392	92	-	-	-
Hamer	-	-	-	-	-	-	-	-	-
Kuraz	-	-	-	-	-	-	-	-	-

TABLE 4.38 (C)ONTINUED)

Geographic Area	Holdings With Enset								
		Size Of Holding In Hectare							
	Number of Holders	Total Area	Under 0.1	0.1 - 0.50	0.51 - 1.00	1.01 - 2.00	2.01 - 5.00	5.01 - 10	Over 10
Bena Tsemav	*	*	-	*	*	*	-	-	-
Sheka Zone	21488	2491	83	798	874	542	192	*	-
Masha	5920	1120	28	293	353	318	125	*	-
Anderacha	3651	585	30	272	206	59	*	-	-
Yeki	11916	786	25	233	315	165	*	-	-
Kaffa Zone	130778	13946	476	3231	4359	4012	1499	327	*
Telo	11575	1504	23	207	440	556	271	*	-
Chata	5534	567	18	152	200	148	49	-	-
Decha	20847	2650	99	743	873	564	223	*	-
Menjiwo	17438	1220	30	197	360	476	155	*	-
Gimbo	11350	734	35	123	164	234	138	*	*
Gewata	9562	824	25	161	216	327	95	*	-
Chena	24162	1958	148	489	444	461	342	73	-
Bita	9701	1112	26	238	358	360	117	*	-
Gesha Daka	13398	2206	51	634	873	573	75	-	-
Saylem	7211	1171	22	286	431	314	33	63	*
Gamo Gofa Zone	185758	11656	583	5749	3507	1294	386	*	*
Arba Minch Zuria	18022	1164	74	680	302	95	*	-	-
Boreda	9045	542	19	232	207	76	*	-	-
Mirab Abaya	5681	291	19	174	68	23	*	-	-
Chencha	19811	956	108	603	207	28	*	-	-
Kemba	14646	1066	27	448	348	182	*	-	-
Bonkie	21667	1564	37	726	572	194	*	-	-
Dita	12601	874	39	550	258	23	*	-	-
Daramalo	9300	753	49	534	139	*	-	-	-
Kucha	19313	819	53	449	247	66	*	*	-
Gofa Zuria	25241	1568	66	512	537	316	139	-	-
Zala	3840	122	16	78	21	*	*	-	-
Uba Deber Tsehay	4818	359	11	179	122	45	*	-	-
Melekoza	21773	1577	65	585	479	207	*	*	*
Bench-Maji Zone	79389	2916	391	1552	671	261	31	*	4
Shewa Bench	18262	819	114	483	143	76	*	-	-
Bench	39614	1512	193	741	413	154	*	*	4
Bero	939	38	5	18	1	*	*	*	-
Maji	4055	155	38	93	17	7	*	-	-
Menit Goldia	8450	225	19	133	61	10	*	-	-
Menit Shasha	1951	33	9	23	1	-	-	-	-
Sheko	6119	133	14	61	35	13	10	*	-
Yem Special Wereda Zone	14659	1725	12	158	479	818	252	*	-
Yem	14659	1725	12	158	479	818	252	*	-
Amaro Special Wereda	20306	2635	88	1523	768	253	*	-	-
Amaro	20306	2635	88	1523	768	253	*	-	-
Burji Special Wereda Zone	2877	329	12	215	84	13	*	-	-
Burji	2877	329	12	215	84	13	*	-	-
Konso Special Wereda Zone	*	*	*	*	*	*	-	-	-
Konso	*	*	*	*	*	*	-	-	-
Derashe Special Wereda Zone	7327	302	22	147	83	45	*	-	-
Derashe	7327	302	22	147	83	45	*	-	-
Dawro Zone	68764	6728	407	2661	1924	1331	399	-	*
Mareka	16168	1940	137	783	563	362	90	-	*
Gena Boset	12296	864	26	235	283	247	74	-	-
Loma	16678	1340	66	447	401	321	105	-	-
Isara	10151	1305	81	626	340	197	61	-	-
Tocha	13471	1279	97	570	337	205	70	-	-
Basketo Special Wereda Zone	9463	633	30	355	195	42	*	-	-
Basketo	9463	633	30	355	195	42	*	-	-
Konta Special Wereda Zone	14350	805	67	289	221	153	75	*	-
Konta	14350	805	67	289	221	153	75	*	-

TABLE 4..38.1. RURAL HOLDINGS

Geographic Area	Holdings With Enset								
		Size Of Holding In Hectare							
	Number of Holders	Total Area	Under 0.1	0.1 - 0.50	0.51 - 1.00	1.01 - 2.00	2.01 - 5.00	5.01 - 10	Over 10
SNNP Region	1988008	167217	9197	87772	43345	20838	4814	1159	*
Guraghe Zone	274097	27606	1428	18841	4969	1663	252	*	*
Goro	15109	1319	96	763	274	148	*	*	-
Ezha	19149	2069	133	1701	197	*	-	-	-
Kokir Gedebano Gutazer	16249	2190	73	1528	345	189	*	-	-
Sodo	16423	1710	143	858	391	293	25	-	-
Meskanena Mareko	25646	1952	144	1020	526	227	*	-	-
Selti	16825	971	42	549	283	97	*	-	-
Gumer	36293	4338	88	3208	877	165	-	-	-
Cheha	26724	2192	227	1740	101	*	-	-	-
Enemorna Eaner	40528	4154	276	3440	410	*	-	-	-
Dalocha	13540	509	9	220	160	112	*	-	-
Lanfro	747	3	*	*	1	1	*	-	-
Akililina Mohor	16424	2502	85	1497	340	55	*	*	*
Alicho Wuriro	19777	2131	57	1342	667	51	*	-	-
Endegagn	10663	1567	55	973	397	136	*	-	-
Hadiya Zone	189236	15768	279	5458	5578	3722	698	*	-
Misha (Konteb)	53682	6135	127	1616	2290	1639	431	*	-
Lemo	48279	3886	82	1909	1255	613	*	-	-
Badawacho	32675	1118	32	455	445	170	*	-	-
Soro	54601	4628	38	1478	1587	1300	224	-	-
Kembata Alaba Tembaro Zone	109432	6783	224	3235	2452	803	68	-	-
Omo Sheleko	23393	973	30	370	389	151	*	-	-
Angacha	27680	2692	69	1213	957	439	*	-	-
Kedida Gamela	24692	1507	69	854	493	83	*	-	-
Alaba	11651	63	1	10	29	20	4	-	-
Kacha Bira	22015	1548	55	788	584	110	*	-	-
Sidama Zone	474517	47810	3472	30283	10726	2918	411	*	-
Shebedino	104247	8807	592	5833	2030	286	*	-	-
Awasa	58286	5104	372	2964	1016	*	*	*	-
Arbegona	35056	3840	425	2498	669	232	*	-	-
Dale	69486	6385	520	4223	1347	*	*	-	-
Aleta Wendo	61867	6539	360	3955	1765	459	-	-	-
Dara	29376	2676	328	1648	509	191	-	-	-
Hula	46477	5223	351	3186	1367	283	*	-	-
Bensa	44452	5595	295	3822	1141	224	*	-	-
Aroresa	25269	3641	229	2153	883	348	*	-	-
Gedio Zone	124375	12548	862	5600	3561	1975	551	-	-
Wenago	36996	2236	322	1305	456	94	*	-	-
Yirgachefe	29819	2563	249	1452	574	188	*	-	-
Kochera	37976	5787	132	1784	2053	1527	291	-	-
Bule	19584	1962	159	1058	478	165	*	-	-
Wolayita Zone	226370	9973	723	6095	2044	624	80	*	-
Sodo Zuria	34248	1692	76	924	490	187	*	-	-
Boloso Sore	54039	2015	192	1415	323	85	-	-	-
Damot Gale	43008	1666	143	1120	336	49	*	-	-
Damot Wayde	25228	994	98	566	235	78	*	-	-
Kindo Koysha	32276	1944	101	1027	324	70	*	*	-
Offa	26619	1305	92	877	233	*	*	-	-
Humbo	10954	357	20	166	103	56	*	*	-
South Omo Zone	41712	3204	130	1729	920	410	*	-	-
Selamago	1971	70	5	36	20	9	-	-	-
Bako Gazer	28662	1785	80	872	508	309	*	-	-
Gelila	10972	1349	44	821	392	92	-	-	-
Hamer	-	-	-	-	-	-	-	-	-
Kuraz	-	-	-	-	-	-	-	-	-
Bena Tsemay	*	*	-	*	*	*	-	-	-

TABLE 4.38.1 (CONTINUED)

Geographic Area	Holdings With Enset								
		Size Of Holding In Hectare							
	Number of Holders	Total Area	Under 0.1	0.1 - 0.50	0.51 - 1.00	1.01 - 2.00	2.01 - 5.00	5.01 - 10	Over 10
Sheka Zone	20891	2446	69	780	873	541	181	*	-
Masha	5440	1095	17	282	352	318	125	*	-
Anderacha	3538	565	28	266	205	59	*	-	-
Yeki	11913	786	25	233	315	165	*	-	-
Kaffa Zone	127812	13596	444	3199	4329	3995	1419	*	-
Telo	11270	1480	19	201	434	550	268	*	-
Chata	5534	567	18	152	200	148	49	-	-
Decha	20621	2641	94	739	873	564	222	*	-
Menjiwo	17315	1217	29	196	359	475	155	*	-
Gimbo	10488	681	29	118	161	234	138	-	-
Gewata	9516	823	25	161	215	327	95	*	-
Chena	23208	1822	138	479	429	451	275	*	-
Bita	9632	1098	25	238	356	360	117	*	-
Gesha Daka	13259	2200	48	631	873	573	75	-	-
Saylem	6970	1067	19	283	428	313	25	-	-
Gamo Gofa Zone	184285	11602	564	5728	3498	1289	385	*	*
Arba Minch Zuria	18022	1164	74	680	302	95	*	-	-
Boreda	8915	537	17	230	205	76	*	-	-
Mirab Abaya	5681	291	19	174	68	23	*	-	-
Chencha	18939	927	96	591	205	25	*	-	-
Kemba	14584	1065	27	447	348	182	*	-	-
Bonkie	21508	1555	34	721	570	194	*	-	-
Dita	12561	870	39	548	258	23	*	-	-
Daramalo	9300	753	49	534	139	*	-	-	-
Kucha	19313	819	53	449	247	66	*	*	-
Gofa Zuria	25117	1566	65	511	536	316	139	-	-
Zala	3824	121	16	77	21	*	*	-	-
Uba Deber Tsehay	4818	359	11	179	122	45	*	-	-
Melekoza	21704	1574	65	585	477	207	*	*	*
Bench-Maji Zone	78689	2880	388	1541	667	260	24	*	-
Shewa Bench	18104	813	113	480	140	76	*	-	-
Bench	39380	1506	193	739	412	154	*	*	-
Bero	872	20	5	15	*	-	-	-	-
Maji	3967	151	37	90	17	7	*	-	-
Menit Goldia	8303	224	18	132	61	10	*	-	-
Menit Shasha	1951	33	9	23	1	-	-	-	-
Sheko	6112	133	14	60	35	13	10	*	-
Yem Special Wereda Zone	14410	1709	8	154	474	817	250	*	-
Yem	14410	1709	8	154	474	817	250	*	-
Amaro Special Wereda	20271	2631	88	1521	767	253	*	-	-
Amaro	20271	2631	88	1521	767	253	*	-	-
Burji Special Wereda Zone	2877	329	12	215	84	13	*	-	-
Burji	2877	329	12	215	84	13	*	-	-
Konso Special Wereda Zone	*	*	*	*	*	*	-	-	-
Konso	*	*	*	*	*	*	-	-	-
Derashe Special Wereda Zone	7165	296	22	143	83	44	*	-	-
Derashe	7165	296	22	143	83	44	*	-	-
Dawro Zone	67941	6619	391	2620	1909	1318	381	-	-
Mareka	15859	1875	135	760	558	350	72	-	-
Gena Boset	12224	857	26	235	278	245	74	-	-
Loma	16621	1336	65	446	399	321	105	-	-
Isara	9853	1275	72	609	337	197	61	-	-
Tocha	13384	1276	94	570	337	205	70	-	-
Basketo Special Wereda Zone	9210	616	29	344	193	40	*	-	-
Basketo	9210	616	29	344	193	40	*	-	-
Konta Special Wereda Zone	14127	797	65	286	219	153	75	*	-
Konta	14127	797	65	286	219	153	75	*	-

TABLE 4.38.2 URBAN HOLDINGS

Geographic Area	Holdings With Enset								
		Size Of Holding In Hectare							
	Number of Holders	Total Area	Under 0.1	0.1 - 0.50	0.51 - 1.00	1.01 - 2.00	2.01 - 5.00	5.01 - 10	Over 10
SNNP Region	30098	3055	289	797	360	202	179	254	974
Guraghe Zone	3419	223	44	74	31	24	*	39	-
Goro	286	12	5	2	*	-	*	-	-
Ezha	346	35	7	21	*	*	-	-	-
Kokir Gedebano Gutazer	23	4	*	2	1	2	-	-	-
Sodo	257	21	4	5	5	5	*	-	-
Meskanena Mareko	1377	60	11	17	20	12	-	-	-
Selti	149	3	1	1	*	*	-	-	-
Gumer	411	68	5	15	*	*	*	39	-
Cheha	182	4	3	*	-	*	-	-	-
Enemorna Eaner	303	16	7	10	*	-	-	-	-
Dalocha	81	1	*	*	*	*	*	-	-
Lanfro	*	*	*	-	-	-	-	-	-
Hadiya Zone	5540	404	30	144	112	46	5	*	*
Misha (Konteb)	1034	166	6	51	32	10	*	*	*
Lemo	3123	168	18	64	54	29	*	*	-
Badawacho	719	30	3	15	12	*	-	-	-
Soro	664	40	3	14	14	8	*	-	-
Kembata Alaba Tembaro Zone	3237	195	29	68	19	11	*	*	*
Omo Sheleko	421	10	2	5	2	*	*	-	-
Angacha	995	61	9	34	14	5	-	-	-
Kedida Gamela	1002	63	12	17	*	*	-	*	*
Alaba	37	2	*	1	1	*	*	-	-
Kacha Bira	782	*	7	11	*	*	*	*	*
Sidama Zone	4849	655	57	233	85	49	19	-	*
Shebedino	641	34	10	22	*	-	*	-	*
Awasa	496	44	3	25	3	*	*	-	-
Arbegona	595	82	11	44	13	*	-	-	-
Dale	988	47	10	29	5	2	*	-	-
Aleta Wendo	481	41	4	22	10	2	*	-	*
Dara	483	52	4	20	14	7	*	-	-
Hula	443	48	6	22	10	*	*	-	-
Bensa	441	271	6	31	15	*	*	-	*
Aroresa	280	37	3	18	13	*	-	-	-
Gedio Zone	1126	*	17	59	23	6	*	*	*
Wenago	266	21	3	16	*	*	-	-	-
Yirgachefe	84	7	2	3	2	-	*	-	-
Kochera	448	48	6	24	17	*	-	-	-
Bule	328	*	7	15	*	*	-	*	*
Wolayita Zone	4174	565	18	64	20	24	*	*	416
Sodo Zuria	1141	35	7	20	7	1	*	-	-
Boloso Sore	1829	460	5	28	8	2	*	-	416
Damot Gale	606	27	4	9	*	*	*	-	-
Damot Wayde	82	2	1	1	*	*	-	-	-
Kindo Koysha	217	14	*	4	3	*	*	-	-
Offa	156	*	*	1	*	1	*	-	-
Humbo	144	3	1	*	*	*	-	*	-
South Omo Zone	273	11	2	7	2	*	*	-	-
Selamago	-	-	-	-	-	-	-	-	-
Bako Gazer	273	11	2	7	2	*	*	-	-
Hamer	-	-	-	-	-	-	-	-	-
Kuraz	-	-	-	-	-	-	-	-	-
Sheka Zone	596	44	14	18	1	*	*	-	-
Masha	480	25	12	12	*	*	-	-	-

TABLE 4.38.2 (CONTINUED)

Geographic Area	Holdings With Enset								
		Size Of Holding In Hectare							
	Number of Holders	Total Area	Under 0.1	0.1 - 0.50	0.51 - 1.00	1.01 - 2.00	2.01 - 5.00	5.01 - 10	Over 10
Anderacha	113	19	2	6	*	-	*	-	-
Yeki	*	*	*	-	-	-	-	-	-
Kaffa Zone	2967	351	33	32	30	17	80	117	*
Telo	305	24	4	6	6	5	*	-	-
Decha	226	10	5	4	*	*	*	-	-
Menjiwo	123	3	1	*	1	*	*	-	-
Gimbo	863	53	6	4	2	*	*	*	*
Gewata	46	2	1	*	1	*	-	-	-
Chena	955	136	10	10	15	10	67	*	-
Bita	69	*	*	*	2	*	*	*	-
Gesha Daka	140	6	3	3	-	-	-	-	-
Saylem	241	103	3	4	*	*	*	63	*
Gamo Gofa Zone	1473	54	19	21	9	4	1	-	-
Arba Minch Zuria	-	-	-	-	-	-	-	-	-
Boreda	130	5	2	1	2	*	-	-	-
Mirab Abaya	-	-	-	-	-	-	-	-	-
Chencha	872	29	13	12	*	*	-	-	-
Kemba	62	1	1	1	-	*	-	-	-
Bonkie	159	9	3	5	*	-	-	-	-
Dita	41	4	*	2	1	*	1	-	-
Daramalo	-	-	-	-	-	-	-	-	-
Kucha	-	-	-	-	-	-	-	-	-
Gofa Zuria	124	2	1	*	*	*	-	-	-
Zala	16	*	*	*	-	-	-	-	-
Uba Deber Tsehay	-	-	-	-	-	-	-	-	-
Melekoza	69	3	*	*	2	1	*	-	-
Bench-Maji Zone	700	36	3	11	5	*	*	*	4
Shewa Bench	158	6	1	3	2	*	-	-	-
Bench	234	6	*	*	*	-	-	-	4
Bero	67	18	*	3	1	*	*	*	-
Maji	88	5	1	3	*	-	-	-	-
Menit Goldia	147	2	*	1	*	-	-	-	-
Menit Shasha	-	-	-	-	-	-	-	-	-
Sheko	*	*	-	*	-	-	*	-	-
Yem Special Wereda Zone	248	15	3	4	5	2	1	-	-
Yem	248	15	3	4	5	2	1	-	-
Amaro Special Wereda	35	5	*	*	*	*	*	-	-
Amaro	35	5	*	*	*	*	*	-	-
Burji Special Wereda Zone	-	-	-	-	-	-	-	-	-
Burji	-	-	-	-	-	-	-	-	-
Konso Special Wereda Zone	-	-	-	-	-	-	-	-	-
Konso	-	-	-	-	-	-	-	-	-
Derashe Special Wereda Zone	162	6	1	4	*	*	-	-	-
Derashe	162	6	1	4	*	*	-	-	-
Dawro Zone	824	109	16	41	14	13	18	-	*
Mareka	309	66	3	22	5	11	18	-	*
Gena Boset	72	7	-	*	4	2	-	-	-
Loma	57	4	1	1	1	-	-	-	-
Isara	299	29	9	17	*	-	-	-	-
Tocha	87	3	3	-	-	-	-	-	-
Basketo Special Wereda Zone	253	17	1	11	2	*	-	-	-
Basketo	253	17	1	11	2	*	-	-	-
Konta Special Wereda Zone	223	8	2	3	1	*	*	-	-
Konta	223	8	2	3	1	*	*	-	-

TABLE 4.39. NUMBER OF HOLDERS AND AREA OF HOLDING UNDER SUGARE CANE BY GEOGRAPHIC AREA AND SIZE OF HOLDING

BOTH RURAL AND URBAN HOLDINGS

Geographic Area	Holdings With Sugar cane								
		Size Of Holding In Hectare							
	Number of Holders	Total Area	Under 0.1	0.1 – 0.50	0.51 - 1.00	1.01 - 2.00	2.01 - 5.00	5.01 - 10	Over 10
SNNP Region	344836	6679	223	3402	1853	1022	170	7	*
Guraghe Zone	32166	360	13	174	91	*	1	-	-
Goro	1963	8	*	3	1	*	*	-	-
Ezha	849	*	*	*	*	-	-	-	-
Kokir Gedebano Gutazer	636	*	*	*	*	-	-	-	-
Sodo	1975	*	1	*	*	*	*	-	-
Meskanena Mareko	2918	*	*	*	*	*	*	-	-
Selti	3770	*	*	*	*	*	-	-	-
Gumer	*	*	-	*	-	-	-	-	-
Cheha	3928	52	5	*	*	-	-	-	-
Enemorna Eaner	7096	29	*	26	*	*	-	-	-
Dalocha	5202	23	*	7	10	5	*	-	-
Lanfro	419	*	-	*	*	*	*	-	-
Akililina Mohor	981	7	*	6	*	-	-	-	-
Alicho Wuriro	407	1	*	*	*	-	-	-	-
Endegagn	1913	4	*	3	1	*	-	-	-
Hadiya Zone	51537	835	11	167	250	311	97	-	-
Misha (Konteb)	13340	444	2	63	99	*	*	-	-
Lemo	16906	160	5	45	65	30	*	-	-
Badawacho	9621	96	2	32	37	*	*	-	-
Soro	11669	136	*	27	48	56	*	-	-
Kembata Alaba Tembaro Zone	32981	509	9	203	175	114	*	-	-
Omo Sheleko	7539	89	3	46	32	8	*	-	-
Angacha	8726	251	*	80	82	81	*	-	-
Kedida Gamela	7599	105	3	47	40	*	*	-	-
Alaba	3866	21	*	3	10	8	-	-	-
Kacha Bira	5252	42	1	28	11	2	-	-	-
Sidama Zone	86223	3011	81	1863	826	220	*	-	-
Shebedino	33779	869	19	597	219	*	*	-	-
Awasa	7735	*	*	546	*	*	*	-	-
Arbegona	2879	115	*	57	38	*	*	-	-
Dale	15280	294	19	184	74	*	-	-	-
Aleta Wendo	13870	296	10	201	62	*	*	-	-
Dara	3879	114	8	77	*	*	-	-	-
Hula	2744	158	*	54	*	*	-	-	-
Bensa	2893	138	*	71	64	*	-	-	-
Aroresa	3164	110	8	76	17	*	-	-	-
Gedio Zone	9482	313	21	160	76	56	*	-	-
Wenago	4105	110	13	54	*	*	-	-	-
Yirgachefe	2078	68	7	49	*	-	-	-	-
Kochera	2760	113	-	37	47	*	*	-	-
Bule	540	*	*	*	*	-	-	-	-
Wolayita Zone	69251	627	45	416	128	35	*	-	-
Sodo Zuria	9599	77	3	47	21	6	-	-	-
Boloso Sore	19651	154	14	99	38	*	*	-	-
Damot Gale	17503	215	16	168	21	*	-	-	-
Damot Wayde	7899	82	5	44	*	8	-	-	-
Kindo Koysha	6819	51	4	36	10	*	-	-	-
Offa	4301	28	*	16	7	*	-	-	-
Humbo	3477	21	1	7	7	4	*	-	-
South Omo Zone	2695	59	3	25	*	*	-	-	-
Selamago	*	*	-	*	*	*	-	-	-
Bako Gazer	1836	40	2	14	*	-	-	-	-
Gelila	774	18	2	11	5	*	-	-	-
Hamer	-	-	-	-	-	-	-	-	-
Kuraz	-	-	-	-	-	-	-	-	-

TABLE 4.39 (CONTINUED)

Geographic Area	Holdings With Sugar cane								
		Size Of Holding In Hectare							
	Number of Holders	Total Area	Under 0.1	0.1 – 0.50	0.51 - 1.00	1.01 - 2.00	2.01 - 5.00	5.01 - 10	Over 10
Bena Tsemav	-	-	-	-	-	-	-	-	-
Sheka Zone	6167	85	2	27	31	21	4	-	-
Masha	206	1	*	1	1	*	-	-	-
Anderacha	856	10	1	6	4	*	-	-	-
Yeki	5106	74	2	21	26	21	4	-	-
Kaffa Zone	13922	155	7	45	46	41	13	*	*
Telo	532	3	*	*	*	*	*	-	-
Chata	638	6	*	3	3	*	*	-	-
Decha	1994	16	2	4	6	*	*	-	-
Menjiwo	641	15	*	*	*	3	*	-	-
Gimbo	2010	18	2	4	3	8	*	-	*
Gewata	1353	25	*	*	6	13	*	-	-
Chena	4017	50	2	17	18	8	*	*	-
Bita	1054	12	*	3	4	4	1	*	-
Gesha Daka	614	4	*	3	*	*	-	-	-
Saylem	1069	4	*	1	1	*	*	-	-
Gamo Gofa Zone	10878	193	3	87	61	33	8	-	-
Arba Minch Zuria	1812	44	*	*	5	4	-	-	-
Boreda	380	2	-	1	*	*	-	-	-
Mirab Abaya	170	14	*	*	*	*	*	-	-
Chencha	264	*	*	*	*	*	-	-	-
Kemba	961	20	-	*	*	*	*	-	-
Bonkie	1325	15	-	6	5	*	-	-	-
Dita	155	*	-	*	*	*	-	-	-
Daramalo	408	4	*	2	*	*	*	-	-
Kucha	897	*	-	*	*	*	-	-	-
Gofa Zuria	2113	33	*	8	17	3	*	-	-
Zala	272	6	*	*	*	*	-	-	-
Uba Deber Tsehay	329	15	-	5	*	*	*	-	-
Melekoza	1792	20	*	9	7	*	-	-	-
Bench-Maji Zone	9255	257	18	129	68	*	2	5	-
Shewa Bench	1850	28	*	16	4	*	-	-	-
Bench	4324	168	*	78	*	*	-	5	-
Bero	214	3	*	3	*	-	-	-	-
Maji	450	8	2	5	*	*	-	-	-
Menit Goldia	1150	27	2	21	3	*	-	-	-
Menit Shasha	263	3	1	2	-	-	-	-	-
Sheko	1004	20	1	5	*	*	2	-	-
Yem Special Wereda Zone	3124	71	*	6	18	35	11	-	-
Yem	3124	71	*	6	18	35	11	-	-
Amaro Special Wereda	3532	79	2	40	21	15	-	-	-
Amaro	3532	79	2	40	21	15	-	-	-
Burji Special Wereda Zone	710	19	*	7	4	*	*	-	-
Burji	710	19	*	7	4	*	*	-	-
Konso Special Wereda Zone	*	*	*	*	*	*	-	-	-
Konso	*	*	*	*	*	*	-	-	-
Derashe Special Wereda Zone	1039	10	*	7	1	*	-	-	-
Derashe	1039	10	*	7	1	*	-	-	-
Dawro Zone	8307	60	3	23	15	16	2	-	-
Mareka	1631	10	1	5	3	1	*	-	-
Gena Boset	2611	15	*	5	5	4	1	-	-
Loma	2292	21	*	8	4	8	*	-	-
Isara	920	7	1	3	2	2	-	-	-
Tocha	852	7	*	3	1	*	-	-	-
Basketo Special Wereda Zone	1323	23	1	16	5	*	-	-	-
Basketo	1323	23	1	16	5	*	-	-	-
Konta Special Wereda Zone	1250	5	1	2	1	*	-	-	-
Konta	1250	5	1	2	1	*	-	-	-

TABLE 4.39.1 RURAL HOLDINGS

Geographic Area	Holdings With Sugar cane								
		Size Of Holding In Hectare							
	Number of Holders	Total Area	Under 0.1	0.1 - 0.50	0.51 - 1.00	1.01 - 2.00	2.01 - 5.00	5.01 - 10	Over 10
SNNP Region	342556	6623	215	3380	1843	1015	167	*	-
Guraghe Zone	32082	356	13	173	89	*	1	-	-
Goro	1959	7	*	2	1	*	*	-	-
Ezha	849	*	*	*	*	-	-	-	-
Kokir Gedebano Gutazer	636	*	*	*	*	-	-	-	-
Sodo	1961	*	1	*	*	*	*	-	-
Meskanena Mareko	2885	*	*	*	*	*	*	-	-
Selti	3766	*	*	*	*	*	-	-	-
Gumer	*	*	-	*	-	-	-	-	-
Cheha	3910	52	5	*	*	-	-	-	-
Enemorna Eaner	7093	29	*	26	*	*	-	-	-
Dalocha	5195	23	*	7	10	5	*	-	-
Lanfro	419	*	-	*	*	*	*	-	-
Akililina Mohor	981	7	*	6	*	-	-	-	-
Alicho Wuriro	407	1	*	*	*	-	-	-	-
Endegagn	1913	4	*	3	1	*	-	-	-
Hadiya Zone	51040	828	9	165	249	308	97	-	-
Misha (Konteb)	13301	443	*	62	99	*	*	-	-
Lemo	16553	156	4	44	64	29	*	-	-
Badawacho	9531	95	2	31	37	*	*	-	-
Soro	11655	134	*	27	48	55	*	-	-
Kembata Alaba Tembaro Zone	32815	507	9	202	175	114	*	-	-
Omo Sheleko	7502	89	3	45	31	8	*	-	-
Angacha	8702	251	*	80	82	81	*	-	-
Kedida Gamela	7550	104	2	46	40	*	*	-	-
Alaba	3866	21	*	3	10	8	-	-	-
Kacha Bira	5195	42	1	28	11	2	-	-	-
Sidama Zone	85950	3000	80	1857	824	219	*	-	-
Shebedino	33697	866	18	595	219	*	*	-	-
Awasa	7719	*	*	546	*	*	*	-	-
Arbegona	2879	115	*	57	38	*	*	-	-
Dale	15207	292	19	183	74	*	-	-	-
Aleta Wendo	13802	294	10	199	61	*	-	-	-
Dara	3858	114	8	76	*	*	-	-	-
Hula	2744	158	*	54	*	*	-	-	-
Bensa	2883	137	-	71	64	*	-	-	-
Aroresa	3161	110	8	76	17	*	-	-	-
Gedio Zone	9438	312	20	159	76	56	*	-	-
Wenago	4063	109	12	54	*	*	-	-	-
Yirgachefe	2078	68	7	49	*	-	-	-	-
Kochera	2758	112	-	37	47	*	*	-	-
Bule	540	*	*	*	*	-	-	-	-
Wolayita Zone	68752	618	44	412	126	34	*	-	-
Sodo Zuria	9375	74	3	45	21	6	-	-	-
Boloso Sore	19501	148	14	98	36	*	-	-	-
Damot Gale	17471	215	16	167	21	*	-	-	-
Damot Wayde	7899	82	5	44	*	8	-	-	-
Kindo Koysha	6801	50	3	36	10	*	-	-	-
Offa	4269	28	*	15	7	*	-	-	-
Humbo	3436	21	1	7	7	4	*	-	-
South Omo Zone	2662	58	3	24	*	*	-	-	-
Selamago	*	*	-	*	*	*	-	-	-
Bako Gazer	1803	40	*	13	*	-	-	-	-
Gelila	774	18	2	11	5	*	-	-	-
Hamer	-	-	-	-	-	-	-	-	-
Kuraz*	-	-	-	-	-	-	-	-	-
Bena Tsemay	-	-	-	-	-	-	-	-	-

TABLE 4.39.1 (CONTINUED)

Geographic Area	Holdings With Sugar cane								
		Size Of Holding In Hectare							
	Number of Holders	Total Area	Under 0.1	0.1 - 0.50	0.51 - 1.00	1.01 - 2.00	2.01 - 5.00	5.01 - 10	Over 10
Sheka Zone	6115	83	2	26	31	20	4	-	-
Masha	202	1	*	1	1	*	-	-	-
Anderacha	841	10	*	5	4	*	-	-	-
Yeki	5072	71	1	20	26	20	4	-	-
Kaffa Zone	13551	149	6	44	45	41	12	*	-
Telo	495	3	*	*	*	*	*	-	-
Chata	638	6	*	3	3	*	*	-	-
Decha	1978	16	*	4	6	*	*	-	-
Menjiwo	641	15	*	*	*	3	*	-	-
Gimbo	1768	14	*	3	2	8	*	-	-
Gewata	1353	25	*	*	6	13	*	-	-
Chena	3963	48	2	16	18	8	*	*	-
Bita	1054	12	*	3	4	4	1	*	-
Gesha Daka	614	4	*	3	*	*	-	-	-
Saylem	1048	4	*	1	1	*	*	-	-
Gamo Gofa Zone	10757	187	3	85	59	32	8	-	-
Arba Minch Zuria	1795	43	*	*	5	3	-	-	-
Boreda	380	2	-	1	*	*	-	-	-
Mirab Abaya	170	14	*	*	*	*	*	-	-
Chencha	264	*	*	*	*	*	-	-	-
Kemba	951	20	-	*	*	*	*	-	-
Bonkie	1321	15	-	5	5	*	-	-	-
Dita	155	*	-	*	*	*	-	-	-
Daramalo	408	4	*	2	*	*	*	-	-
Kucha	897	*	-	*	*	*	-	-	-
Gofa Zuria	2042	29	*	7	15	*	*	-	-
Zala	272	6	*	*	*	*	-	-	-
Uba Deber Tsehay	315	15	-	5	*	*	*	-	-
Melekoza	1787	20	*	9	7	*	-	-	-
Bench-Maji Zone	9203	253	18	129	68	*	2	*	-
Shewa Bench	1850	28	*	16	4	*	-	-	-
Bench	4282	164	*	78	*	*	-	*	-
Bero	210	3	*	3	*	-	-	-	-
Maji	450	8	2	5	*	*	-	-	-
Menit Goldia	1145	27	2	21	3	*	-	-	-
Menit Shasha	263	3	1	2	-	-	-	-	-
Sheko	1004	20	1	5	*	*	2	-	-
Yem Special Wereda Zone	3124	71	*	6	18	35	11	-	-
Yem	3124	71	*	6	18	35	11	-	-
Amaro Special Wereda	3525	78	2	40	21	15	-	-	-
Amaro	3525	78	2	40	21	15	-	-	-
Burji Special Wereda Zone	706	19	*	7	4	*	*	-	-
Burji	706	19	*	7	4	*	*	-	-
Konso Special Wereda Zone	*	*	*	*	*	*	-	-	-
Konso	*	*	*	*	*	*	-	-	-
Derashe Special Wereda Zone	1010	8	*	6	1	*	-	-	-
Derashe	1010	8	*	6	1	*	-	-	-
Dawro Zone	8293	59	3	23	15	16	2	-	-
Mareka	1623	10	1	5	3	*	*	-	-
Gena Boset	2611	15	*	5	5	4	1	-	-
Loma	2292	21	*	8	4	8	*	-	-
Isara	914	7	1	3	2	2	-	-	-
Tocha	852	7	*	3	1	*	-	-	-
Basketo Special Wereda Zone	1304	22	1	16	5	*	-	-	-
Basketo	1304	22	1	16	5	*	-	-	-
Konta Special Wereda Zone	1234	4	1	2	1	*	-	-	-
Konta	1234	4	1	2	1	*	-	-	-

TABLE 4.39.2 URBAN HOLDINGS

Geographic Area	Holdings With Sugar cane								
		Size Of Holding In Hectare							
	Number of Holders	Total Area	Under 0.1	0.1 - 0.50	0.51 - 1.00	1.01 - 2.00	2.01 - 5.00	5.01 – 10	Over 10
SNNP Region	2280	56	8	22	11	7	4	4	*
Guraghe Zone	84	3	*	*	*	*	-	-	-
Goro	*	*	*	*	-	-	-	-	-
Ezha	-	-	-	-	-	-	-	-	-
Kokir Gedebano Gutazer	-	-	-	-	-	-	-	-	-
Sodo	14	*	*	*	*	-	-	-	-
Meskanena Mareko	33	2	-	*	*	*	-	-	-
Selti	*	*	*	-	*	-	-	-	-
Gumer	-	-	-	-	-	-	-	-	-
Cheha	18	*	*	-	-	-	-	-	-
Enemorna Eaner	*	*	*	-	-	-	-	-	-
Dalocha	7	*	*	*	-	-	-	-	-
Lanfro	-	-	-	-	-	-	-	-	-
Hadiya Zone	497	7	2	2	2	*	*	-	-
Misha (Konteb)	40	*	*	*	*	-	-	-	-
Lemo	353	4	1	1	1	*	*	-	-
Badawacho	89	1	*	1	*	-	-	-	-
Soro	15	*	*	-	*	*	-	-	-
Kembata Alaba Tembaro Zone	166	2	*	1	*	-	-	-	-
Omo Sheleko	37	*	-	*	*	-	-	-	-
Angacha	24	*	*	*	*	-	-	-	-
Kedida Gamela	49	1	*	*	-	-	-	-	-
Alaba	-	-	-	-	-	-	-	-	-
Kacha Bira	56	*	*	*	*	-	-	-	-
Sidama Zone	273	11	1	7	2	*	*	-	-
Shebedino	83	3	1	2	*	-	*	-	-
Awasa	16	2	*	*	*	-	*	-	-
Arbegona	-	-	-	-	-	-	-	-	-
Dale	73	2	*	2	*	*	-	-	-
Aleta Wendo	67	2	*	2	*	-	*	-	-
Dara	21	*	*	*	-	-	-	-	-
Hula	-	-	-	-	-	-	-	-	-
Bensa	10	*	*	*	*	-	-	-	-
Aroresa	*	*	-	-	-	*	-	-	-
Gedio Zone	44	1	1	1	-	-	-	-	-
Wenago	42	1	1	1	-	-	-	-	-
Yirgachefe	-	-	-	-	-	-	-	-	-
Kochera	*	*	-	*	-	-	-	-	-
Bule	-	-	-	-	-	-	-	-	-
Wolayita Zone	498	9	1	4	2	*	*	-	-
Sodo Zuria	225	3	*	2	*	*	-	-	-
Boloso Sore	150	5	*	1	*	*	*	-	-
Damot Gale	32	*	*	*	*	-	-	-	-
Damot Wayde	-	-	-	-	-	-	-	-	-
Kindo Koysha	*	*	*	*	-	-	-	-	-
Offa	32	*	*	*	-	-	-	-	-
Humbo	42	*	*	*	*	-	-	-	-
South Omo Zone	33	1	*	1	-	-	-	-	-
Selamago	-	-	-	-	-	-	-	-	-
Bako Gazer	33	1	*	1	-	-	-	-	-
Hamer	-	-	-	-	-	-	-	-	-
Kuraz	-	-	-	-	-	-	-	-	-
Sheka Zone	52	2	*	1	*	*	-	-	-
Masha	*	*	*	-	-	-	-	-	-

TABLE 4.39.2 (CONTINUED)

Geographic Area	Holdings With Sugar cane								
	Number of Holders	Size Of Holding In Hectare							
		Total Area	Under 0.1	0.1 - 0.50	0.51 - 1.00	1.01 - 2.00	2.01 - 5.00	5.01 – 10	Over 10
Anderacha	16	*	*	*	-	-	-	-	-
Yeki	33	2	*	1	*	*	-	-	-
Kaffa Zone	371	5	2	1	1	-	*	-	*
Telo	37	*	*	*	*	-	-	-	-
Decha	16	*	*	-	-	-	-	-	-
Menjiwo	-	-	-	-	-	-	-	-	-
Gimbo	242	3	1	1	1	-	*	-	*
Gewata	-	-	-	-	-	-	-	-	-
Chena	54	*	*	*	*	-	*	-	-
Bita	-	-	-	-	-	-	-	-	-
Gesha Daka	-	-	-	-	-	-	-	-	-
Saylem	22	*	*	*	*	-	-	-	-
Gamo Gofa Zone	122	6	*	2	2	1	*	-	-
Arba Minch Zuria	17	1	*	*	-	*	-	-	-
Boreda	-	-	-	-	-	-	-	-	-
Mirab Abaya	-	-	-	-	-	-	-	-	-
Chencha	-	-	-	-	-	-	-	-	-
Kemba	*	*	-	*	-	-	-	-	-
Bonkie	*	*	*	*	-	-	-	-	-
Dita	-	-	-	-	-	-	-	-	-
Daramalo	-	-	-	-	-	-	-	-	-
Kucha	-	-	-	-	-	-	-	-	-
Gofa Zuria	71	4	*	1	2	*	*	-	-
Zala	-	-	-	-	-	-	-	-	-
Uba Deber Tsehay	*	*	*	-	-	-	-	-	-
Melekoza	*	*	-	-	-	*	-	-	-
Bench-Maji Zone	52	4	*	*	-	-	-	4	-
Shewa Bench	-	-	-	-	-	-	-	-	-
Bench	42	4	*	*	-	-	-	4	-
Bero	*	*	*	-	-	-	-	-	-
Maji	-	-	-	-	-	-	-	-	-
Menit Goldia	*	*	-	*	-	-	-	-	-
Menit Shasha	-	-	-	-	-	-	-	-	-
Sheko	-	-	-	-	-	-	-	-	-
Yem Special Wereda Zone	-	-	-	-	-	-	-	-	-
Yem	-	-	-	-	-	-	-	-	-
Amaro Special Wereda	7	*	-	*	*	-	-	-	-
Amaro	7	*	-	*	*	-	-	-	-
Burji Special Wereda Zone	*	*	-	-	-	*	-	-	-
Burji	*	*	-	-	-	*	-	-	-
Konso Special Wereda Zone	-	-	-	-	-	-	-	-	-
Konso	-	-	-	-	-	-	-	-	-
Derashe Special Wereda Zone	29	1	*	*	-	-	-	-	-
Derashe	29	1	*	*	-	-	-	-	-
Dawro Zone	14	*	-	*	*	*	-	-	-
Mareka	8	*	-	*	*	*	-	-	-
Gena Boset	-	-	-	-	-	-	-	-	-
Loma	-	-	-	-	-	-	-	-	-
Isara	*	*	-	*	-	-	-	-	-
Tocha	-	-	-	-	-	-	-	-	-
Basketo Special Wereda Zone	19	1	-	*	*	-	-	-	-
Basketo	19	1	-	*	*	-	-	-	-
Konta Special Wereda Zone	16	*	*	*	*	-	-	-	-
Konta	16	*	*	*	*	-	-	-	-

TABLE 4.40. NUMBER OF HOLDERS AND AREA OF HOLDING UNDER OTHER PERMANENT CROPS BY GEOGRAPHIC AREA AND SIZE OF HOLDING

BOTH RURAL AND URBAN HOLDINGS

Geographic Area	Holdings With Other Permanents								
	Number of Holders	Size Of Holding In Hectare							
		Total Area	Under 0.1	0.1 - 0.50	0.51 - 1.00	1.01 - 2.00	2.01 - 5.00	5.01 – 10	Over 10
SNNP Region	45113	338	11	107	125	66	*	*	-
Guraghe Zone	4316	*	1	4	*	*	*	*	-
Goro	256	*	*	*	-	*	*	*	-
Ezha	*	*	*	*	-	-	-	-	-
Kokir Gedebano Gutazer	*	*	-	*	-	-	-	-	-
Sodo	366	1	*	*	*	*	-	-	-
Meskanena Mareko	*	*	-	*	*	*	-	-	-
Selti	617	*	*	*	*	*	-	-	-
Gumer	386	*	*	*	*	-	-	-	-
Cheha	257	*	*	*	*	-	-	-	-
Enemorna Eaner	443	*	*	*	-	-	-	-	-
Dalocha	560	*	-	*	*	*	-	-	-
Lanfro	*	*	-	*	*	-	-	-	-
Akililina Mohor	-	-	-	-	-	-	-	-	-
Alicho Wuriro	*	*	*	*	*	*	-	-	-
Endegagn	190	*	-	*	*	-	-	-	-
Hadiya Zone	6659	18	*	4	*	2	*	-	-
Misha (Konteb)	1485	3	-	*	*	*	*	-	-
Lemo	2189	*	*	3	*	*	-	-	-
Badawacho	1153	2	-	1	1	*	-	-	-
Soro	1831	1	-	*	*	*	*	-	-
Kembata Alaba Tembaro Zone	3146	8	*	5	*	*	*	-	-
Omo Sheleko	646	*	*	*	*	*	*	-	-
Angacha	1009	4	*	*	*	*	-	-	-
Kedida Gamela	1001	2	*	*	*	*	*	-	-
Alaba	*	*	-	*	-	*	-	-	-
Kacha Bira	305	*	-	*	*	-	-	-	-
Sidama Zone	2974	5	*	2	*	*	-	-	-
Shebedino	*	*	*	*	*	-	-	-	-
Awasa	*	*	*	*	*	-	-	-	-
Arbegona	640	1	*	*	*	-	-	-	-
Dale	-	-	-	-	-	-	-	-	-
Aleta Wendo	*	*	-	*	-	-	-	-	-
Dara	*	*	*	-	-	*	-	-	-
Hula	*	*	-	*	*	-	-	-	-
Bensa	-	-	-	-	-	-	-	-	-
Aroresa	-	-	-	-	-	-	-	-	-
Gedio Zone	*	*	*	*	*	-	-	-	-
Wenago	*	*	*	*	-	-	-	-	-
Yirgachefe	-	-	-	-	-	-	-	-	-
Kochera	*	*	-	*	-	-	-	-	-
Bule	*	*	-	*	*	-	-	-	-
Wolayita Zone	12489	54	3	29	13	*	*	*	-
Sodo Zuria	2170	*	*	*	*	*	-	-	-
Boloso Sore	1306	1	*	1	*	-	-	-	-
Damot Gale	928	2	*	*	*	*	-	-	-
Damot Wayde	845	2	*	2	*	-	-	-	-
Kindo Koysha	3487	14	1	8	4	*	*	-	-
Offa	2872	14	1	5	*	*	-	-	-
Humbo	881	*	*	*	*	*	*	*	-
South Omo Zone	2469	27	*	8	*	*	-	-	-
Selamago	*	*	*	*	*	-	-	-	-
Bako Gazer	2315	26	*	7	*	*	-	-	-
Gelila	69	*	*	*	*	-	-	-	-
Hamer	*	*	*	*	-	-	-	-	-
Kuraz	-	-	-	-	-	-	-	-	-

TABLE 4.40 (CONTINUED)

Geographic Area	Holdings With Other Permanents								
		Size Of Holding In Hectare							
	Number of Holders	Total Area	Under 0.1	0.1 - 0.50	0.51 - 1.00	1.01 - 2.00	2.01 - 5.00	5.01 – 10	Over 10
Bena Tsemay	*	*	-	*	-	-	-	-	-
Sheka Zone	440	2	*	*	1	*	-	-	-
Masha	*	*	-	*	-	-	-	-	-
Anderacha	250	1	*	*	*	*	-	-	-
Yeki	*	*	-	-	*	*	-	-	-
Kaffa Zone	1435	28	*	1	*	*	*	-	-
Telo	*	*	-	-	-	*	*	-	-
Chata	*	*	-	*	-	-	-	-	-
Decha	221	*	*	*	*	*	-	-	-
Menjiwo	190	*	*	*	*	*	*	-	-
Gimbo	219	*	*	*	*	*	-	-	-
Gewata	296	*	-	*	*	*	*	-	-
Chena	347	*	*	*	*	*	-	-	-
Bita	*	*	-	*	*	-	-	-	-
Gesha Daka	-	-	-	-	-	-	-	-	-
Saylem	*	*	-	*	-	*	*	-	-
Gamo Gofa Zone	7552	152	4	41	57	26	*	-	-
Arba Minch Zuria	*	*	-	*	-	-	-	-	-
Boreda	283	*	-	*	*	*	*	-	-
Mirab Abaya	*	*	*	*	*	*	-	-	-
Chencha	*	*	-	*	*	*	-	-	-
Kemba	4027	118	*	28	44	22	*	-	-
Bonkie	*	*	-	*	-	-	-	-	-
Dita	-	-	-	-	-	-	-	-	-
Daramalo	*	*	-	*	-	-	-	-	-
Kucha	1789	14	*	6	*	*	*	-	-
Gofa Zuria	*	*	-	*	-	*	-	-	-
Zala	112	*	*	*	*	*	-	-	-
Uba Deber Tsehay	375	10	*	*	*	*	-	-	-
Melekoza	330	1	*	*	*	-	-	-	-
Bench-Maji Zone	1464	2	*	1	1	-	-	-	-
Shewa Bench	*	*	*	*	*	-	-	-	-
Bench	1264	2	*	1	1	-	-	-	-
Bero	-	-	-	-	-	-	-	-	-
Maji	-	-	-	-	-	-	-	-	-
Menit Goldia	*	*	-	*	-	-	-	-	-
Menit Shasha	26	*	*	-	*	-	-	-	-
Sheko	68	*	-	*	-	-	-	-	-
Yem Special Wereda Zone	*	*	-	-	-	*	-	-	-
Yem	*	*	-	-	-	*	-	-	-
Amaro Special Wereda	*	*	-	*	*	*	-	-	-
Amaro	*	*	-	*	*	*	-	-	-
Burji Special Wereda Zone	*	*	-	*	-	-	-	-	-
Burji	*	*	-	*	-	-	-	-	-
Konso Special Wereda Zone	*	*	*	*	*	-	-	-	-
Konso	*	*	*	*	*	-	-	-	-
Derashe Special Wereda Zone	*	*	-	-	-	-	*	-	-
Derashe	*	*	-	-	-	-	*	-	-
Dawro Zone	835	3	*	*	*	*	*	-	-
Mareka	105	*	*	*	-	-	-	-	-
Gena Boset	255	*	*	*	*	*	*	-	-
Loma	337	*	*	*	*	*	-	-	-
Isara	30	*	*	-	-	-	-	-	-
Tocha	*	*	*	*	-	-	-	-	-
Basketo Special Wereda Zone	*	*	*	*	*	-	-	-	-
Basketo	*	*	*	*	*	-	-	-	-
Konta Special Wereda Zone	*	*	*	*	-	-	-	-	-
Konta	*	*	*	*	-	-	-	-	-

TABLE 4.40.1 RURAL HOLDINGS

Geographic Area	Holdings With Other Permanents								
		Size Of Holding In Hectare							
	Number of Holders	Total Area	Under 0.1	0.1 - 0.50	0.51 - 1.00	1.01 - 2.00	2.01 - 5.00	5.01 – 10	Over 10
SNNP Region	44984	335	11	106	123	66	*	*	-
Guraghe Zone	4316	*	1	4	*	*	*	*	-
Goro	256	*	*	*	-	*	*	*	-
Ezha	*	*	*	*	-	-	-	-	-
Kokir Gedebano Gutazer	*	*	-	*	-	-	-	-	-
Sodo	366	1	*	*	*	*	-	-	-
Meskanena Mareko	*	*	-	*	*	*	-	-	-
Selti	617	*	*	*	*	*	-	-	-
Gumer	386	*	*	*	*	-	-	-	-
Cheha	257	*	*	*	*	-	-	-	-
Enemorna Eaner	443	*	*	*	-	-	-	-	-
Dalocha	560	*	-	*	*	*	-	-	-
Lanfro	*	*	-	*	*	-	-	-	-
Akililina Mohor	-	-	-	-	-	-	-	-	-
Alicho Wuriro	*	*	*	*	*	*	-	-	-
Endegagn	190	*	-	*	*	-	-	-	-
Hadiya Zone	6654	18	*	4	*	2	*	-	-
Misha (Konteb)	1481	3	-	*	*	*	*	-	-
Lemo	2189	*	*	3	*	*	-	-	-
Badawacho	1153	2	-	1	1	*	-	-	-
Soro	1831	1	-	*	*	*	*	-	-
Kembata Alaba Tembaro Zone	3146	8	*	5	*	*	*	-	-
Omo Sheleko	646	*	*	*	*	*	*	-	-
Angacha	1009	4	*	*	*	*	-	-	-
Kedida Gamela	1001	2	*	*	*	*	*	-	-
Alaba	*	*	-	*	-	*	-	-	-
Kacha Bira	305	*	-	*	*	-	-	-	-
Sidama Zone	2971	5	*	2	*	*	-	-	-
Shebedino	*	*	*	*	*	-	-	-	-
Awasa	*	*	*	*	*	-	-	-	-
Arbegona	640	1	*	*	*	-	-	-	-
Dale	-	-	-	-	-	-	-	-	-
Aleta Wendo	*	*	-	*	-	-	-	-	-
Dara	*	*	*	-	-	*	-	-	-
Hula	*	*	-	*	*	-	-	-	-
Bensa	-	-	-	-	-	-	-	-	-
Aroresa	-	-	-	-	-	-	-	-	-
Gedio Zone	*	*	*	*	*	-	-	-	-
Wenago	*	*	*	*	-	-	-	-	-
Yirgachefe	-	-	-	-	-	-	-	-	-
Kochera	*	*	-	*	-	-	-	-	-
Bule	*	*	-	*	*	-	-	-	-
Wolayita Zone	12379	51	3	29	12	*	*	*	-
Sodo Zuria	2155	*	*	*	*	*	-	-	-
Boloso Sore	1300	1	*	1	*	-	-	-	-
Damot Gale	921	*	*	*	*	*	-	-	-
Damot Wayde	845	2	*	2	*	-	-	-	-
Kindo Koysha	3411	11	*	7	2	*	*	-	-
Offa	2866	14	1	5	*	*	-	-	-
Humbo	881	*	*	*	*	*	*	*	-
South Omo Zone	2469	27	*	8	*	*	-	-	-
Selamago	*	*	*	*	*	-	-	-	-
Bako Gazer	2315	26	*	7	*	*	-	-	-
Gelila	69	*	*	*	*	-	-	-	-
Hamer	*	*	*	*	-	-	-	-	-
Kuraz	-	-	-	-	-	-	-	-	-
Bena Tsemay	*	*	-	*	-	-	-	-	-

TABLE 4.40.1 (CONTINUED)

Geographic Area	Holdings With Other Permanents								
		Size Of Holding In Hectare							
	Number of Holders	Total Area	Under 0.1	0.1 - 0.50	0.51 - 1.00	1.01 - 2.00	2.01 - 5.00	5.01 – 10	Over 10
Sheka Zone	440	2	*	*	1	*	-	-	-
Masha	*	*	-	*	-	-	-	-	-
Anderacha	250	1	*	*	*	*	-	-	-
Yeki	*	*	-	-	*	*	-	-	-
Kaffa Zone	1430	28	*	1	*	*	*	-	-
Telo	*	*	-	-	-	*	*	-	-
Chata	*	*	-	*	-	-	-	-	-
Decha	221	*	*	*	*	*	-	-	-
Menjiwo	190	*	*	*	*	*	*	-	-
Gimbo	216	*	*	*	*	*	-	-	-
Gewata	296	*	-	*	*	*	*	-	-
Chena	344	*	*	*	*	*	-	-	-
Bita	*	*	-	*	*	-	-	-	-
Gesha Daka	-	-	-	-	-	-	-	-	-
Saylem	*	*	-	*	-	*	*	-	-
Gamo Gofa Zone	7550	152	4	41	57	26	*	-	-
Arba Minch Zuria	*	*	-	*	-	-	-	-	-
Boreda	283	*	-	*	*	*	*	-	-
Mirab Abaya	*	*	*	*	*	*	-	-	-
Chencha	*	*	-	*	*	*	-	-	-
Kemba	4027	118	*	28	44	22	*	-	-
Bonkie	*	*	-	*	-	-	-	-	-
Dita	-	-	-	-	-	-	-	-	-
Daramalo	*	*	-	*	-	-	-	-	-
Kucha	1789	14	*	6	*	*	*	-	-
Gofa Zuria	*	*	-	*	-	*	-	-	-
Zala	112	*	*	*	*	*	-	-	-
Uba Deber Tsehay	375	10	*	*	*	*	-	-	-
Melekoza	330	1	*	*	*	-	-	-	-
Bench-Maji Zone	1460	2	*	1	1	-	-	-	-
Shewa Bench	*	*	*	*	*	-	-	-	-
Bench	1259	2	*	1	1	-	-	-	-
Bero	-	-	-	-	-	-	-	-	-
Maji	-	-	-	-	-	-	-	-	-
Menit Goldia	*	*	-	*	-	-	-	-	-
Menit Shasha	26	*	*	-	*	-	-	-	-
Sheko	68	*	-	*	-	-	-	-	-
Yem Special Wereda Zone	*	*	-	-	-	*	-	-	-
Yem	*	*	-	-	-	*	-	-	-
Amaro Special Wereda	*	*	-	*	*	*	-	-	-
Amaro	*	*	-	*	*	*	-	-	-
Burji Special Wereda Zone	*	*	-	*	-	-	-	-	-
Burji	*	*	-	*	-	-	-	-	-
Konso Special Wereda Zone	*	*	*	*	*	-	-	-	-
Konso	*	*	*	*	*	-	-	-	-
Derashe Special Wereda Zone	*	*	-	-	-	-	*	-	-
Derashe	*	*	-	-	-	-	*	-	-
Dawro Zone	835	3	*	*	*	*	*	-	-
Mareka	105	*	*	*	-	-	-	-	-
Gena Boset	255	*	*	*	*	*	*	-	-
Loma	337	*	*	*	*	*	-	-	-
Isara	30	*	*	-	-	-	-	-	-
Tocha	*	*	*	*	-	-	-	-	-
Basketo Special Wereda Zone	*	*	*	*	*	-	-	-	-
Basketo	*	*	*	*	*	-	-	-	-
Konta Special Wereda Zone	*	*	*	*	-	-	-	-	-
Konta	*	*	*	*	-	-	-	-	-

TABLE 4.40.2 URBAN HOLDINGS

Geographic Area	Holdings With Other Permanents								
		Size Of Holding In Hectare							
	Number of Holders	Total Area	Under 0.1	0.1 - 0.50	0.51 - 1.00	1.01 - 2.00	2.01 - 5.00	5.01 – 10	Over 10
SNNP Region	129	3	*	1	2	*	-	-	-
Guraghe Zone	-	-	-	-	-	-	-	-	-
Goro	-	-	-	-	-	-	-	-	-
Ezha	-	-	-	-	-	-	-	-	-
Kokir Gedebano Gutazer	-	-	-	-	-	-	-	-	-
Sodo	-	-	-	-	-	-	-	-	-
Meskanena Mareko	-	-	-	-	-	-	-	-	-
Selti	-	-	-	-	-	-	-	-	-
Gumer	-	-	-	-	-	-	-	-	-
Cheha	-	-	-	-	-	-	-	-	-
Enemorna Eaner	-	-	-	-	-	-	-	-	-
Dalocha	-	-	-	-	-	-	-	-	-
Lanfro	-	-	-	-	-	-	-	-	-
Hadiya Zone	*	*	-	*	-	-	-	-	-
Misha (Konteb)	*	*	-	*	-	-	-	-	-
Lemo	-	-	-	-	-	-	-	-	-
Badawacho	-	-	-	-	-	-	-	-	-
Soro	-	-	-	-	-	-	-	-	-
Kembata Alaba Tembaro	-	-	-	-	-	-	-	-	-
Omo Sheleko	-	-	-	-	-	-	-	-	-
Angacha	-	-	-	-	-	-	-	-	-
Kedida Gamela	-	-	-	-	-	-	-	-	-
Alaba	-	-	-	-	-	-	-	-	-
Kacha Bira	-	-	-	-	-	-	-	-	-
Sidama Zone	*	*	*	-	-	-	-	-	-
Shebedino	*	*	*	-	-	-	-	-	-
Awasa	-	-	-	-	-	-	-	-	-
Arbegona	-	-	-	-	-	-	-	-	-
Dale	-	-	-	-	-	-	-	-	-
Aleta Wendo	-	-	-	-	-	-	-	-	-
Dara	-	-	-	-	-	-	-	-	-
Hula	-	-	-	-	-	-	-	-	-
Bensa	-	-	-	-	-	-	-	-	-
Aroresa	-	-	-	-	-	-	-	-	-
Gedio Zone	-	-	-	-	-	-	-	-	-
Wenago	-	-	-	-	-	-	-	-	-
Yirgachefe	-	-	-	-	-	-	-	-	-
Kochera	-	-	-	-	-	-	-	-	-
Bule	-	-	-	-	-	-	-	-	-
Wolayita Zone	110	3	*	1	2	*	-	-	-
Sodo Zuria	15	*	*	*	-	-	-	-	-
Boloso Sore	*	*	*	-	-	-	-	-	-
Damot Gale	*	*	*	-	-	-	-	-	-
Damot Wayde	-	-	-	-	-	-	-	-	-
Kindo Koysha	77	3	*	1	2	-	-	-	-
Offa	*	*	-	-	-	*	-	-	-
Humbo	-	-	-	-	-	-	-	-	-
South Omo Zone	-	-	-	-	-	-	-	-	-
Selamago	-	-	-	-	-	-	-	-	-
Bako Gazer	-	-	-	-	-	-	-	-	-
Hamer	-	-	-	-	-	-	-	-	-
Kuraz	-	-	-	-	-	-	-	-	-
Sheka Zone	-	-	-	-	-	-	-	-	-
Masha	-	-	-	-	-	-	-	-	-

TABLE 4.40.2 (CONTINUED)

Geographic Area	Holdings With Other Permanents								
	Number of Holders	Size Of Holding In Hectare							
		Total Area	Under 0.1	0.1 - 0.50	0.51 - 1.00	1.01 - 2.00	2.01 - 5.00	5.01 – 10	Over 10
Anderacha	-	-	-	-	-	-	-	-	-
Yeki	-	-	-	-	-	-	-	-	-
Kaffa Zone	*	*	*	-	-	-	-	-	-
Telo	-	-	-	-	-	-	-	-	-
Decha	-	-	-	-	-	-	-	-	-
Menjiwo	-	-	-	-	-	-	-	-	-
Gimbo	*	*	*	-	-	-	-	-	-
Gewata	-	-	-	-	-	-	-	-	-
Chena	*	*	*	-	-	-	-	-	-
Bita	-	-	-	-	-	-	-	-	-
Gesha Daka	-	-	-	-	-	-	-	-	-
Saylem	-	-	-	-	-	-	-	-	-
Gamo Gofa Zone	*	*	*	-	-	-	-	-	-
Arba Minch Zuria	-	-	-	-	-	-	-	-	-
Boreda	-	-	-	-	-	-	-	-	-
Mirab Abaya	-	-	-	-	-	-	-	-	-
Chencha	-	-	-	-	-	-	-	-	-
Kemba	-	-	-	-	-	-	-	-	-
Bonkie	-	-	-	-	-	-	-	-	-
Dita	-	-	-	-	-	-	-	-	-
Daramalo	-	-	-	-	-	-	-	-	-
Kucha	-	-	-	-	-	-	-	-	-
Gofa Zuria	*	*	*	-	-	-	-	-	-
Zala	-	-	-	-	-	-	-	-	-
Uba Deber Tsehay	-	-	-	-	-	-	-	-	-
Melekoza	-	-	-	-	-	-	-	-	-
Bench-Maji Zone	*	*	*	-	-	-	-	-	-
Shewa Bench	-	-	-	-	-	-	-	-	-
Bench	*	*	*	-	-	-	-	-	-
Bero	-	-	-	-	-	-	-	-	-
Maji	-	-	-	-	-	-	-	-	-
Menit Goldia	-	-	-	-	-	-	-	-	-
Menit Shasha	-	-	-	-	-	-	-	-	-
Sheko	-	-	-	-	-	-	-	-	-
Yem Special Wereda Zone	-	-	-	-	-	-	-	-	-
Yem	-	-	-	-	-	-	-	-	-
Amaro Special Wereda Zone	-	-	-	-	-	-	-	-	-
Amaro	-	-	-	-	-	-	-	-	-
Burji Special Wereda Zone	-	-	-	-	-	-	-	-	-
Burji	-	-	-	-	-	-	-	-	-
Konso Special Wereda Zone	-	-	-	-	-	-	-	-	-
Konso	-	-	-	-	-	-	-	-	-
Derashe Special Wereda Zone	-	-	-	-	-	-	-	-	-
Derashe	-	-	-	-	-	-	-	-	-
Dawro Zone	-	-	-	-	-	-	-	-	-
Mareka	-	-	-	-	-	-	-	-	-
Gena Boset	-	-	-	-	-	-	-	-	-
Loma	-	-	-	-	-	-	-	-	-
Isara	-	-	-	-	-	-	-	-	-
Tocha	-	-	-	-	-	-	-	-	-
Basketo Special Wereda Zone	-	-	-	-	-	-	-	-	-
Basketo	-	-	-	-	-	-	-	-	-
Konta Special Wereda Zone	-	-	-	-	-	-	-	-	-
Konta	-	-	-	-	-	-	-	-	-

TABLE 4.41 NUMBER OF HOLDERS UNDER ALL LAND TENURE SYSTEMS BY LAND USE AND SIZE OF HOLDING

BOTH RURAL AND URBAN HOLDINGS

Land Use By Size of Holding	All Holders	Number of Holders By Type of Land Tenures		
		Land Owned	Land Rented	Other Tenure
Holdings Of All Sizes				
All	2449523	2413348	219763	204216
Land Under Temporary Crops	2227399	2162027	187291	146305
Land under Permanent Crops	2211516	2185042	46008	27429
Grazing Land	1337024	1303446	10754	44031
Fallow Land	941196	925008	12504	15086
Woodland	679469	670816	2887	10191
All Other Land	2339130	2303449	15491	27854
Holdings Under 0.10 Hectares Sizes				
All	241996	229916	11247	14741
Land Under Temporary Crops	158903	148277	6620	7396
Land under Permanent Crops	200481	194594	3776	3999
Grazing Land	40996	38647	158	2191
Fallow Land	28430	27631	329	602
Woodland	8948	8924	-	*
All Other Land	203013	193931	3721	5443
Holdings Of 0.10-0.50 Hectares Sizes				
All	1140035	1122493	75719	82029
Land Under Temporary Crops	1025874	989905	61675	53539
Land under Permanent Crops	1047543	1036013	19312	11998
Grazing Land	578679	561418	3256	20479
Fallow Land	364589	356612	4468	6072
Woodland	233780	230588	649	3358
All Other Land	1088235	1071031	6454	13514
Holdings Of 0.51-1.00 Hectares Sizes				
All	622162	617431	66252	59487
Land Under Temporary Crops	603601	590611	57854	45045
Land under Permanent Crops	566477	560622	14387	6068
Grazing Land	407426	398082	3283	13493
Fallow Land	293171	289252	3914	4553
Woodland	236758	233562	994	3478
All Other Land	608847	603102	2990	5332
Holdings Of 1.01-2.00 Hectares Sizes				
All	347686	346309	49534	37304
Land Under Temporary Crops	342495	337875	45291	30927
Land under Permanent Crops	311786	309288	6179	4414
Grazing Land	240615	236936	2825	6418
Fallow Land	192557	190083	2674	2762
Woodland	154402	152771	768	2592
All Other Land	342906	340143	1505	2678
Holdings Of 2.01-5.00 Hectares Sizes				
All	92319	91901	15923	10144
Land Under Temporary Crops	91255	90157	14787	8936
Land under Permanent Crops	80584	79925	2204	930
Grazing Land	65884	64939	1191	1449
Fallow Land	58937	57944	1093	1096
Woodland	43437	42846	456	738
All Other Land	91152	90290	735	808
Holdings Of 5.01-10.00 Hectares				
All	4309	4284	931	384
Land Under Temporary Crops	4260	4197	927	335
Land under Permanent Crops	3687	3641	130	*
Grazing Land	2883	2883	*	-
Fallow Land	2863	2838	*	-
Woodland	1873	1854	*	-
All Other Land	4171	4145	*	*
Holdings Over 10.00 Hectares				
All	1015	1015	*	*
Land Under Temporary Crops	1012	1005	*	*
Land under Permanent Crops	958	958	*	-
Grazing Land	*	*	-	-
Fallow Land	649	649	-	-
Woodland	272	272	-	-
All Other Land	806	806	-	-

TABLE 4.41.1 RURAL HOLDINGS

Land Use By Size of Holding	All Holders	Number of Holders By Type of Land Tenures		
		Land Owned	Land Rented	Other Tenure
Holdings Of All Sizes				
All	2400156	2366073	215420	201984
Land Under Temporary Crops	2189435	2127401	183235	144144
Land under Permanent Crops	2173201	2147276	45531	27230
Grazing Land	1337024	1303446	10754	44031
Fallow Land	941196	925008	12504	15086
Woodland	679469	670816	2887	10191
All Other Land	2339130	2303449	15491	27854
Holdings Under 0.10 Hectares Sizes				
All	222681	211337	10426	14379
Land Under Temporary Crops	148199	138388	5965	7083
Land under Permanent Crops	184334	178777	3517	3905
Grazing Land	40996	38647	158	2191
Fallow Land	28430	27631	329	602
Woodland	8948	8924	-	*
All Other Land	203013	193931	3721	5443
Holdings Of 0.10-0.50 Hectares Sizes				
All	1119729	1103066	73939	81114
Land Under Temporary Crops	1008099	973777	59957	52643
Land under Permanent Crops	1032092	1020711	19188	11929
Grazing Land	578679	561418	3256	20479
Fallow Land	364589	356612	4468	6072
Woodland	233780	230588	649	3358
All Other Land	1088235	1071031	6454	13514
Holdings Of 0.51-1.00 Hectares Sizes				
All	615783	611364	65228	58881
Land Under Temporary Crops	597381	584971	56852	44439
Land under Permanent Crops	562106	556294	14350	6049
Grazing Land	407426	398082	3283	13493
Fallow Land	293171	289252	3914	4553
Woodland	236758	233562	994	3478
All Other Land	608847	603102	2990	5332
Holdings Of 1.01-2.00 Hectares Sizes				
All	345239	343992	48969	37040
Land Under Temporary Crops	340085	335682	44752	30669
Land under Permanent Crops	310185	307711	6142	4397
Grazing Land	240615	236936	2825	6418
Fallow Land	192557	190083	2674	2762
Woodland	154402	152771	768	2592
All Other Land	342906	340143	1505	2678
Holdings Of 2.01-5.00 Hectares Sizes				
All	91733	91347	15810	10105
Land Under Temporary Crops	90718	89674	14681	8897
Land under Permanent Crops	80134	79479	2192	930
Grazing Land	65884	64939	1191	1449
Fallow Land	58937	57944	1093	1096
Woodland	43437	42846	456	738
All Other Land	91152	90290	735	808
Holdings Of 5.01-10.00 Hectares				
All	4186	4161	908	368
Land Under Temporary Crops	4149	4103	908	318
Land under Permanent Crops	3570	3524	*	*
Grazing Land	2883	2883	*	-
Fallow Land	2863	2838	*	-
Woodland	1873	1854	*	-
All Other Land	4171	4145	*	*
Holdings Over 10.00 Hectares				
All	806	806	*	*
Land Under Temporary Crops	806	806	*	*
Land under Permanent Crops	780	780	*	-
Grazing Land	*	*	-	-
Fallow Land	649	649	-	-
Woodland	272	272	-	-
All Other Land	806	806	-	-

TABLE 4.41.2 URBAN HOLDINGS

Land Use By Size of Holding	All Holders	Number of Holders By Type of Land Tenures		
		Land Owned	Land Rented	Other Tenure
Holdings Of All Sizes				
All	49366	47275	4343	2232
Land Under Temporary Crops	37963	34626	4056	2161
Land under Permanent Crops	38315	37766	477	199
Holdings Under 0.10 Hectares Sizes				
All	19315	18579	821	361
Land Under Temporary Crops	10704	9889	655	313
Land under Permanent Crops	16147	15818	259	94
Holdings Of 0.10-0.50 Hectares Sizes				
All	20306	19427	1780	914
Land Under Temporary Crops	17775	16128	1718	896
Land under Permanent Crops	15451	15302	124	69
Holdings Of 0.51-1.00 Hectares Sizes				
All	6379	6067	1023	606
Land Under Temporary Crops	6219	5640	1002	606
Land under Permanent Crops	4370	4328	37	19
Holdings Of 1.01-2.00 Hectares Sizes				
All	2448	2316	565	263
Land Under Temporary Crops	2410	2193	539	258
Land under Permanent Crops	1600	1578	37	17
Holdings Of 2.01-5.00 Hectares Sizes				
All	586	554	113	39
Land Under Temporary Crops	537	482	106	39
Land under Permanent Crops	451	446	*	-
Holdings Of 5.01-10.00 Hectares				
All	123	123	23	17
Land Under Temporary Crops	111	94	19	17
Land under Permanent Crops	117	117	*	-
Holdings Over 10.00 Hectares				
All	209	209	17	32
Land Under Temporary Crops	207	199	17	32
Land under Permanent Crops	178	178	-	-

TABLE 4.42 NUMBER OF HOLDERS WITH LAND OWNED BY GEOGRAPHIC AREA AND SIZE OF HOLDING

BOTH RURAL AND URBAN HOLDINGS

Geographic Area	Land Owned							
	Number of Holders By Size Of holdings (Hectare)							
	All Holders	Under 0.1	0.1 - 0.50	0.51 - 1.00	1.01 – 2.00	2.01 - 5.00	5.01 – 10	Over 10
SNNP Region	2413348	229916	1122493	617431	346309	91901	4284	1015
Guraghe Zone	370321	20966	151679	115669	66176	14576	766	*
Goro	21370	2686	7501	4106	4304	2580	*	*
Ezha	19684	805	10668	6133	1837	*	-	-
Kokir Gedebano Gutazer	17283	662	8212	5041	2544	822	-	-
Sodo	25483	1703	9943	6342	5302	2032	162	-
Meskanena Mareko	51555	3622	22986	16884	7209	830	-	24
Selti	27855	1164	12053	9631	4460	547	-	-
Gumer	37365	1250	12914	14488	7302	1357	*	-
Cheha	27358	3679	16232	5845	1379	224	-	-
Enemorna Eaner	40890	1822	19112	12635	6479	838	-	*
Dalocha	30364	1145	6344	9975	10559	2282	*	*
Lanfro	22550	519	6310	7897	6339	1448	*	*
Akililina Mohor	17505	841	7472	5536	2452	521	*	*
Alicho Wuriro	20164	611	7794	7452	3811	471	*	-
Endegagn	10895	458	4139	3704	2199	383	*	-
Hadiya Zone	216620	7308	73947	72976	50235	11846	*	*
Misha (Konteb)	56358	1381	15956	17590	15912	5367	*	*
Lemo	61412	2762	22679	22931	10938	2023	*	-
Badawacho	38596	1665	13712	13004	8917	1290	-	*
Soro	60253	1500	21600	19450	14468	3166	*	-
Kembata Alaba Tembaro Zone	156541	9611	60256	50520	29835	6114	*	*
Omo Sheleko	27034	1260	10412	9404	4768	1190	-	-
Angacha	29935	1783	15217	8713	3888	335	-	-
Kedida Gamela	27552	3029	14154	7469	2411	*	*	*
Alaba	47690	1475	9544	16535	16084	3864	*	-
Kacha Bira	24330	2065	10928	8399	2684	245	*	*
Sidama Zone	496132	57370	304875	97568	30011	6199	*	16
Shebedino	106898	9802	68908	23492	3783	*	-	*
Awasa	63565	7841	35197	13292	5480	1662	*	-
Arbegona	35980	4287	21311	6661	3199	522	-	-
Dale	72604	9896	49979	9782	2342	605	-	-
Aleta Wendo	64375	7546	40669	11456	4188	511	-	*
Dara	30852	7046	18671	3304	1521	*	-	-
Hula	49104	3949	24501	14562	4806	1286	-	-
Bensa	45591	3959	29266	9858	2417	*	-	7
Aroresa	27161	3044	16371	5161	2276	*	-	-
Gedio Zone	138080	37591	72010	19438	7502	1486	*	*
Wenago	43484	18188	21849	2802	426	219	-	-
Yirgachefe	31656	9904	18311	2838	435	*	-	-
Kochera	42306	5446	20506	10533	5166	655	-	-
Bule	20634	4053	11345	3265	1474	445	*	*
Wolayita Zone	260560	22886	137762	65315	27885	6221	330	161
Sodo Zuria	38146	3165	16868	11241	5422	1450	-	-
Boloso Sore	60793	6905	38310	12273	2899	*	*	118
Damot Gale	45024	3224	24606	12330	4454	411	-	-
Damot Wayde	33395	2789	16068	9001	4486	1006	*	-
Kindo Koysha	35624	3097	19373	8413	3928	720	*	*
Offa	28166	2551	15758	6442	2953	461	-	-
Humbo	19411	1154	6779	5614	3743	1891	*	-
South Omo Zone	72600	8354	31745	20270	10183	2029	*	-
Selamago	3897	1308	1700	669	204	*	-	-
Bako Gazer	40310	5420	18143	10949	5143	656	-	-
Gelila	11285	969	6330	2931	901	155	-	-
Hamer	8805	417	2607	2893	2058	821	*	-
Kuraz	*	-	*	-	-	-	-	-

TABLE 4.42 (CONTINUED)

Geographic Area	Land Owned							
	Number of Holders By Size Of holdings (Hectare)							
	All Holders	Under 0.1	0.1 - 0.50	0.51 - 1.00	1.01 – 2.00	2.01 - 5.00	5.01 – 10	Over 10
Bena Tsemav	8301	241	2963	2828	1878	381	*	-
Sheka Zone	30659	2361	11799	9036	5812	1638	*	*
Masha	6035	611	1648	1580	1568	622	-	*
Anderacha	3681	285	1595	1208	515	79	-	-
Yeki	20944	1466	8556	6248	3730	937	*	*
Kaffa Zone	136348	11736	35933	36502	35650	15692	826	9
Telo	11315	500	2242	3596	3555	1367	*	-
Chata	5508	363	1606	1670	1493	360	*	-
Decha	20676	1396	6998	5689	4905	1639	*	-
Menjiwo	17912	686	3747	5195	5640	2571	*	-
Gimbo	13607	1920	3505	3181	3280	1669	*	*
Gewata	10119	736	2220	2366	2774	1928	96	-
Chena	25629	4205	8454	5984	4521	2141	324	-
Bita	10607	703	2399	3010	2951	1449	95	-
Gesha Daka	13682	779	3107	3800	4436	1519	*	-
Saylem	7293	449	1655	2011	2097	1050	28	*
Gamo Gofa Zone	240905	20872	114508	59781	35038	9561	983	*
Arba Minch Zuria	24863	3306	12139	5104	3659	652	*	-
Boreda	10157	750	4466	2805	1612	475	*	-
Mirab Abaya	10247	1357	4998	2466	1110	311	*	-
Chencha	19947	4004	12812	2680	433	*	-	-
Kemba	22929	736	7822	6371	5350	2420	198	*
Bonkie	23675	989	12114	6908	2769	896	-	-
Dita	12599	1236	8609	2339	396	*	-	-
Daramalo	11034	983	6634	2370	887	161	-	-
Kucha	24950	1422	11650	7753	3537	524	*	-
Gofa Zuria	37826	2460	12996	9789	9479	2724	*	*
Zala	9140	733	4189	2470	1301	447	-	-
Uba Deber Tsehay	9869	746	4295	2384	1972	447	*	-
Melekoza	23669	2151	11787	6343	2532	468	*	*
Bench-Maji Zone	99695	15573	54734	20860	7367	1035	*	1
Shewa Bench	19540	2293	10917	4281	1803	226	*	-
Bench	47346	6831	24823	11385	3885	333	*	1
Bero	1390	420	889	63	9	*	*	-
Maji	4934	1106	3011	634	158	26	-	-
Menit Goldia	10629	1050	6406	2418	705	*	-	-
Menit Shasha	6208	2226	3675	291	*	-	-	-
Sheko	9648	1648	5013	1788	790	398	*	-
Yem Special Wereda Zone	14900	458	2088	3954	5980	2401	*	-
Yem	14900	458	2088	3954	5980	2401	*	-
Amaro Special Wereda	22819	1603	12348	5812	2526	530	-	-
Amaro	22819	1603	12348	5812	2526	530	-	-
Burji Special Wereda Zone	7659	402	1778	2332	2207	940	-	-
Burji	7659	402	1778	2332	2207	940	-	-
Konso Special Wereda Zone	31892	1788	11598	8600	6938	2791	*	*
Konso	31892	1788	11598	8600	6938	2791	*	*
Derashe Special Wereda Zone	20531	1352	6593	5387	5001	2058	*	-
Derashe	20531	1352	6593	5387	5001	2058	*	-
Dawro Zone	71690	7605	27606	17008	13745	5366	338	*
Mareka	16149	2026	6633	3972	2695	777	*	*
Gena Boset	13106	687	4244	3632	3236	1291	*	-
Loma	18032	1568	6613	3746	3829	2073	183	*
Isara	10320	1393	4163	2477	1664	623	-	-
Tocha	14083	1931	5954	3180	2320	602	96	-
Basketo Special Wereda Zone	9890	592	5248	2940	998	112	-	-
Basketo	9890	592	5248	2940	998	112	-	-
Konta Special Wereda Zone	15506	1488	5985	3462	3221	1305	*	-
Konta	15506	1488	5985	3462	3221	1305	*	-

TABLE 4.42.1 RURAL HOLDINGS

Geographic Area	Land Owned							
	Number of Holders By Size Of holdings (Hectare)							
	All Holders	Under 0.1	0.1 - 0.50	0.51 - 1.00	1.01 - 2.00	2.01 - 5.00	5.01 – 10	Over 10
SNNP Region	2366073	211337	1103066	611364	343992	91347	4161	806
Guraghe Zone	363954	18698	149656	114315	65605	14469	755	*
Goro	21038	2424	7473	4094	4291	2563	*	*
Ezha	19338	615	10523	6127	1832	*	-	-
Kokir Gedebano Gutazer	17259	657	8203	5039	2539	822	-	-
Sodo	25083	1527	9853	6281	5236	2024	162	-
Meskanena Mareko	48296	2825	21937	15891	6852	791	-	-
Selti	27508	1032	11901	9589	4440	547	-	-
Gumer	36934	1081	12697	14473	7292	1344	*	-
Cheha	27168	3493	16229	5845	1378	224	-	-
Enemorna Eaner	40589	1638	19001	12632	6479	838	-	-
Dalocha	30020	1028	6221	9900	10541	2274	*	-
Lanfro	22156	469	6214	7752	6263	1426	*	-
Akililina Mohor	17505	841	7472	5536	2452	521	*	*
Alicho Wuriro	20164	611	7794	7452	3811	471	*	-
Endegagn	10895	458	4139	3704	2199	383	*	-
Hadiya Zone	209309	5242	70950	71399	49642	11790	*	*
Misha (Konteb)	55245	1172	15367	17366	15842	5356	*	*
Lemo	57234	1390	21254	22005	10524	1988	*	-
Badawacho	37696	1411	13233	12859	8904	1290	-	-
Soro	59133	1269	21097	19168	14372	3157	*	-
Kembata Alaba Tembaro	152173	7690	58392	50129	29689	6085	*	-
Omo Sheleko	26395	1098	10067	9308	4744	1178	-	-
Angacha	28870	1429	14668	8578	3860	335	-	-
Kedida Gamela	26313	2238	13735	7452	2407	*	-	-
Alaba	47320	1427	9431	16411	16011	3852	*	-
Kacha Bira	23275	1498	10491	8380	2667	239	-	-
Sidama Zone	490110	54985	301940	97075	29854	6163	*	-
Shebedino	106170	9355	68649	23477	3783	*	-	-
Awasa	62447	7575	34554	13157	5408	1660	*	-
Arbegona	35380	4031	21028	6615	3184	522	-	-
Dale	71478	9361	49440	9745	2330	601	-	-
Aleta Wendo	63833	7352	40399	11402	4180	502	-	-
Dara	30292	6831	18410	3246	1505	*	-	-
Hula	48580	3729	24260	14520	4787	1283	-	-
Bensa	45061	3786	28979	9804	2412	*	-	-
Aroresa	26869	2964	16221	5110	2265	*	-	-
Gedio Zone	134613	35694	70660	19292	7465	1467	*	-
Wenago	41547	17016	21134	2768	409	219	-	-
Yirgachefe	31412	9746	18238	2830	435	*	-	-
Kochera	41499	5143	20121	10441	5154	641	-	-
Bule	20156	3790	11167	3253	1467	445	*	-
Wolayita Zone	254295	20968	134174	64854	27774	6161	322	*
Sodo Zuria	36795	2589	16194	11157	5411	1443	-	-
Boloso Sore	58200	6290	36676	12103	2872	*	-	-
Damot Gale	44154	2960	24058	12294	4438	404	-	-
Damot Wayde	33109	2676	15924	8979	4479	1006	*	-
Kindo Koysha	35086	2911	19097	8349	3922	715	*	*
Offa	27809	2516	15523	6401	2922	447	-	-
Humbo	19142	1025	6700	5571	3730	1887	*	-
South Omo Zone	71561	7872	31285	20204	10164	2019	*	-
Selamago	3897	1308	1700	669	204	*	-	-
Bako Gazer	39398	5007	17727	10891	5126	647	-	-
Gelila	11285	969	6330	2931	901	155	-	-
Hamer	8681	347	2564	2884	2056	821	*	-
Kuraz*	-	-	-	-	-	-	-	-
Bena Tsemay	8301	241	2963	2828	1878	381	*	-

TABLE 4.42.1 (CONTINUED)

Geographic Area	Land Owned							
	Number of Holders By Size Of holdings (Hectare)							
	All Holders	Under 0.1	0.1 - 0.50	0.51 - 1.00	1.01 - 2.00	2.01 - 5.00	5.01 – 10	Over 10
Sheka Zone	29639	1878	11350	8978	5796	1632	-	*
Masha	5532	269	1495	1574	1565	622	-	*
Anderacha	3549	229	1529	1199	515	77	-	-
Yeki	20558	1380	8326	6204	3716	933	-	-
Kaffa Zone	132649	9817	35127	35934	35398	15592	781	-
Telo	10995	374	2169	3538	3497	1362	*	-
Chata	5508	363	1606	1670	1493	360	*	-
Decha	20422	1222	6943	5678	4896	1634	*	-
Menjiwo	17746	621	3718	5159	5607	2567	*	-
Gimbo	12158	948	3244	3046	3237	1640	*	-
Gewata	10066	702	2211	2359	2771	1928	96	-
Chena	24658	3889	8192	5745	4439	2096	*	-
Bita	10507	686	2390	2965	2930	1444	92	-
Gesha Daka	13542	691	3060	3794	4436	1519	*	-
Saylem	7046	320	1596	1979	2093	1042	*	-
Gamo Gofa Zone	237883	19501	113474	59383	34880	9512	971	*
Arba Minch Zuria	24679	3250	12075	5066	3642	645	-	-
Boreda	10011	683	4420	2780	1605	475	*	-
Mirab Abaya	10216	1351	4981	2463	1110	311	-	-
Chencha	18994	3378	12521	2655	422	*	-	-
Kemba	22746	655	7732	6362	5345	2420	198	*
Bonkie	23480	882	12031	6905	2766	896	-	-
Dita	12554	1232	8582	2329	394	*	-	-
Daramalo	10963	983	6604	2328	887	161	-	-
Kucha	24803	1302	11623	7753	3537	524	*	-
Gofa Zuria	37311	2319	12803	9641	9451	2718	*	*
Zala	9092	728	4146	2470	1301	447	-	-
Uba Deber Tsehay	9695	607	4260	2384	1972	447	*	-
Melekoza	23337	2130	11698	6246	2446	433	*	*
Bench-Maji Zone	97979	14618	54103	20782	7345	1018	*	-
Shewa Bench	19316	2243	10781	4247	1800	226	*	-
Bench	46557	6117	24757	11379	3885	333	*	-
Bero	1226	397	782	47	-	-	-	-
Maji	4779	1052	2915	628	158	26	-	-
Menit Goldia	10399	971	6261	2414	705	*	-	-
Menit Shasha	6140	2212	3629	287	*	-	-	-
Sheko	9563	1627	4978	1781	782	385	*	-
Yem Special Wereda Zone	14660	367	2030	3896	5955	2393	*	-
Yem	14660	367	2030	3896	5955	2393	*	-
Amaro Special Wereda	22531	1518	12195	5770	2523	525	-	-
Amaro	22531	1518	12195	5770	2523	525	-	-
Burji Special Wereda Zone	7458	389	1714	2243	2173	938	-	-
Burji	7458	389	1714	2243	2173	938	-	-
Konso Special Wereda Zone	31506	1767	11362	8528	6885	2787	*	*
Konso	31506	1767	11362	8528	6885	2787	*	*
Derashe Special Wereda Zone	20183	1211	6452	5366	4963	2050	*	-
Derashe	20183	1211	6452	5366	4963	2050	*	-
Dawro Zone	70840	7271	27284	16907	13688	5334	338	*
Mareka	15832	1958	6484	3947	2655	744	*	-
Gena Boset	13025	687	4228	3580	3223	1291	*	-
Loma	17969	1546	6588	3733	3826	2073	183	*
Isara	10021	1237	4030	2467	1664	623	-	-
Tocha	13994	1842	5954	3180	2320	602	96	-
Basketo Special Wereda Zone	9590	522	5064	2904	988	112	-	-
Basketo	9590	522	5064	2904	988	112	-	-
Konta Special Wereda Zone	15139	1329	5855	3404	3205	1301	*	-
Konta	15139	1329	5855	3404	3205	1301	*	-

TABLE 4.42.2 URBAN HOLDINGS

Geographic Area	Land Owned							
	Number of Holders By Size Of holdings (Hectare)							
	All Holders	Under 0.1	0.1 - 0.50	0.51 - 1.00	1.01 - 2.00	2.01 - 5.00	5.01 - 10.00	Over 10.00
SNNP Region	47275	18579	19427	6067	2316	554	123	209
Guraghe Zone	6367	2268	2024	1354	571	106	11	33
Goro	332	262	29	12	12	17	-	-
Ezha	346	190	145	*	*	-	-	-
Kokir Gedebano Gutazer	23	5	10	3	5	-	-	-
Sodo	400	176	90	61	65	8	-	-
Meskanena Mareko	3259	797	1049	993	356	39	-	24
Selti	347	132	152	42	20	-	-	-
Gumer	431	168	217	15	10	13	8	-
Cheha	190	186	3	-	*	-	-	-
Enemorna Eaner	301	185	112	*	-	-	-	*
Dalocha	344	117	123	74	18	8	*	*
Lanfro	394	50	96	146	76	22	-	*
Hadiya Zone	7311	2065	2997	1578	593	56	*	*
Misha (Konteb)	1113	209	589	224	71	12	*	*
Lemo	4178	1371	1425	926	414	36	*	-
Badawacho	900	254	480	145	13	-	-	*
Soro	1120	231	503	282	96	*	-	-
Kembata Alaba Tembaro Zone	4368	1921	1864	391	146	30	*	*
Omo Sheleko	639	162	345	96	24	*	-	-
Angacha	1065	353	549	135	29	-	-	-
Kedida Gamela	1239	791	420	16	*	-	*	*
Alaba	370	48	113	125	72	12	-	-
Kacha Bira	1055	567	437	*	*	*	*	*
Sidama Zone	6022	2385	2935	492	157	36	-	16
Shebedino	728	446	259	15	-	*	-	*
Awasa	1118	266	643	135	*	*	-	-
Arbegona	600	256	283	46	*	-	-	-
Dale	1127	535	539	37	11	*	-	-
Aleta Wendo	541	195	271	55	8	*	-	*
Dara	560	214	261	58	16	*	-	-
Hula	524	220	241	41	18	*	-	-
Bensa	531	173	287	54	*	3	-	7
Aroresa	292	79	150	51	11	-	-	-
Gedio Zone	3467	1896	1350	146	37	19	11	*
Wenago	1937	1172	714	34	17	-	-	-
Yirgachefe	245	159	73	8	-	*	-	-
Kochera	806	303	384	92	13	*	-	-
Bule	479	262	179	12	*	-	11	*
Wolayita Zone	6264	1918	3588	462	111	60	*	118
Sodo Zuria	1351	576	674	84	10	*	-	-
Boloso Sore	2594	615	1634	171	27	23	*	118
Damot Gale	870	264	547	36	*	*	-	-
Damot Wayde	287	113	144	23	*	-	-	-
Kindo Koysha	538	186	276	64	*	*	-	-
Offa	356	35	235	41	31	14	-	-
Humbo	269	129	79	43	13	*	*	-
South Omo Zone	1038	482	461	66	20	*	-	-
Selamago	-	-	-	-	-	-	-	-
Bako Gazer	913	413	416	58	17	*	-	-
Hamer	124	69	44	9	2	-	-	-
Kuraz	*	-	*	-	-	-	-	-
Sheka Zone	1020	483	449	58	16	7	*	*
Masha	503	341	153	*	*	-	-	-

TABLE 4.42.2 (CONTINUED)

Geographic Area	Land Owned							
	Number of Holders By Size Of holdings (Hectare)							
	All Holders	Under 0.1	0.1 - 0.50	0.51 - 1.00	1.01 - 2.00	2.01 - 5.00	5.01 - 10.00	Over 10.00
Anderacha	132	55	66	8	-	*	-	-
Yeki	385	86	230	43	14	*	*	*
Kaffa Zone	3699	1919	806	569	252	100	45	9
Telo	320	126	74	58	58	*	-	-
Decha	254	173	56	11	9	*	-	-
Menjiwo	166	65	29	36	33	*	-	-
Gimbo	1449	972	261	135	43	28	*	*
Gewata	53	35	9	7	2	-	-	-
Chena	971	316	262	239	83	45	27	-
Bita	100	17	*	45	21	*	*	-
Gesha Daka	140	87	47	6	-	-	-	-
Saylem	246	129	59	32	*	*	11	*
Gamo Gofa Zone	3022	1371	1034	398	158	50	12	-
Arba Minch Zuria	184	57	65	38	17	*	*	-
Boreda	146	67	46	26	*	-	-	-
Mirab Abaya	30	*	16	*	-	-	*	-
Chencha	953	626	291	25	*	-	-	-
Kemba	183	81	90	8	*	-	-	-
Bonkie	195	107	83	*	*	-	-	-
Dita	44	4	27	10	2	2	-	-
Daramalo	71	-	30	41	-	-	-	-
Kucha	147	120	27	-	-	-	-	-
Gofa Zuria	516	141	193	149	28	5	-	-
Zala	48	5	43	-	-	-	-	-
Uba Deber Tsehay	174	139	35	-	-	-	-	-
Melekoza	332	20	89	96	86	36	*	-
Bench-Maji Zone	1716	956	631	77	23	17	10	1
Shewa Bench	224	50	136	35	*	-	-	-
Bench	789	714	66	*	-	-	2	1
Bero	164	23	107	16	9	*	*	-
Maji	155	54	95	*	-	-	-	-
Menit Goldia	230	80	146	*	-	-	-	-
Menit Shasha	68	14	46	4	4	-	-	-
Sheko	86	21	35	*	7	13	*	-
Yem Special Wereda Zone	240	91	58	58	25	8	-	-
Yem	240	91	58	58	25	8	-	-
Amaro Special Wereda	288	85	153	42	*	*	-	-
Amaro	288	85	153	42	*	*	-	-
Burji Special Wereda Zone	202	13	64	89	34	*	-	-
Burji	202	13	64	89	34	*	-	-
Konso Special Wereda Zone	386	21	236	72	53	*	-	-
Konso	386	21	236	72	53	*	-	-
Derashe Special Wereda Zone	348	141	141	21	38	*	-	-
Derashe	348	141	141	21	38	*	-	-
Dawro Zone	850	334	323	101	56	33	-	*
Mareka	317	67	149	25	40	33	-	*
Gena Boset	82	-	16	52	13	-	-	-
Loma	63	22	25	14	3	-	-	-
Isara	299	156	133	*	-	-	-	-
Tocha	89	89	-	-	-	-	-	-
Basketo Special Wereda Zone	300	70	183	36	10	-	-	-
Basketo	300	70	183	36	10	-	-	-
Konta Special Wereda Zone	368	159	130	58	16	*	-	-
Konta	368	159	130	58	16	*	-	-

TABLE 4.43 NUMBER OF HOLDERS WITH LAND RENTED BY GEOGRAPHIC AREA AND SIZE OF HOLDING

BOTH RURAL AND URBAN HOLDINGS

Geographic Area	Land Rented							
	Number of Holders By Size Of holdings (Hectare)							
	All Holders	Under 0.1	0.1 - 0.50	0.51 - 1.00	1.01 - 2.00	2.01 - 5.00	5.01 - 10	Over 10
SNNP Region	219763	11247	75719	66252	49534	15923	931	*
Guraghe Zone	36275	1438	9032	12053	10470	3042	183	*
Goro	3534	*	582	775	946	661	*	-
Ezha	830	*	353	294	*	-	-	-
Kokir Gedebano Gutazer	1939	*	616	536	620	143	-	-
Sodo	3799	*	965	960	989	715	*	-
Meskanena Mareko	8710	206	2276	3513	2356	*	-	6
Selti	1945	*	330	639	772	*	-	-
Gumer	3229	9	761	1467	825	*	*	-
Cheha	831	*	576	144	*	-	-	-
Enemorna Eaner	2403	*	751	594	607	*	-	-
Dalocha	2666	*	406	691	1237	215	*	-
Lanfro	3000	*	516	1301	930	220	-	-
Akililina Mohor	799	-	281	304	118	*	-	*
Alicho Wuriro	1840	*	447	634	630	*	-	-
Endegagn	750	-	172	203	258	103	*	-
Hadiya Zone	31384	679	7374	9604	10394	3116	*	*
Misha (Konteb)	6620	*	1376	1798	2105	1117	-	*
Lemo	10590	*	2473	3503	3301	820	*	-
Badawacho	7441	*	1979	2234	2367	772	-	-
Soro	6734	20	1546	2070	2622	407	*	-
Kembata Alaba Tembaro Zone	28038	896	7664	9897	6916	2592	*	*
Omo Sheleko	5477	*	1661	1846	1314	618	-	-
Angacha	5271	*	2126	1838	1040	*	-	-
Kedida Gamela	5131	*	2149	1731	510	*	-	*
Alaba	9201	*	845	3081	3531	1551	*	-
Kacha Bira	2958	*	885	1402	521	*	-	-
Sidama Zone	16687	1429	8302	4519	1830	603	-	*
Shebedino	3496	*	1382	1120	*	*	-	*
Awasa	2206	297	1073	756	*	-	-	-
Arbegona	1546	*	799	535	*	*	-	-
Dale	1779	*	1198	*	*	*	-	-
Aleta Wendo	2849	396	1412	*	363	*	-	-
Dara	1439	*	862	252	*	*	-	-
Hula	1719	*	628	545	498	-	-	-
Bensa	1117	*	693	*	*	-	-	-
Aroresa	537	*	256	217	*	-	-	-
Gedio Zone	12899	1889	6730	2900	1120	251	*	*
Wenago	2295	709	1346	*	*	-	-	-
Yirgachefe	1860	368	1160	290	*	-	-	-
Kochera	5633	415	2217	1935	895	*	-	-
Bule	3110	398	2008	477	140	*	*	*
Wolayita Zone	19655	946	7947	5804	3795	1013	*	-
Sodo Zuria	3526	*	1063	1047	1165	*	-	-
Boloso Sore	3074	*	2021	718	*	-	-	-
Damot Gale	4650	285	1966	1485	914	-	-	-
Damot Wayde	2937	*	1292	863	523	*	-	-
Kindo Koysha	1696	206	829	518	*	-	-	-
Offa	816	*	328	265	153	*	-	-
Humbo	2957	*	448	908	687	*	*	-
South Omo Zone	5792	304	2404	1758	1145	181	-	-
Selamago	144	*	*	*	*	*	-	-
Bako Gazer	4306	243	1692	1323	919	*	-	-
Gelila	1053	*	542	315	143	*	-	-
Hamer	192	-	*	*	*	*	-	-
Kuraz	-	-	-	-	-	-	-	-

TABLE 4.43 (CONTINUED)

Geographic Area	Land Rented							
	Number of Holders By Size Of holdings (Hectare)							
	All Holders	Under 0.1	0.1 - 0.50	0.51 - 1.00	1.01 - 2.00	2.01 - 5.00	5.01 - 10	Over 10
Bena Tsemay	97	*	*	*	*	*	-	-
Sheka Zone	4728	147	2220	1424	720	*	-	-
Masha	457	*	96	128	148	60	-	-
Anderacha	372	38	139	159	27	*	-	-
Yeki	3899	83	1985	1137	545	*	-	-
Kaffa Zone	23838	885	6683	7601	6115	2406	148	-
Telo	2572	*	517	905	777	280	*	-
Chata	492	116	135	134	100	*	-	-
Decha	3250	200	1499	955	415	157	*	-
Menjiwo	7373	118	1745	2713	1994	780	*	-
Gimbo	2563	124	608	850	779	187	*	-
Gewata	1741	115	457	477	407	285	-	-
Chena	1811	*	638	481	476	*	*	-
Bita	2171	*	588	484	633	421	*	-
Gesha Daka	1331	*	389	398	425	92	-	-
Saylem	534	*	105	206	109	89	*	-
Gamo Gofa Zone	19155	1442	8757	4741	2998	1104	*	*
Arba Minch Zuria	1765	282	614	426	356	*	-	-
Boreda	1308	*	560	396	215	108	*	-
Mirab Abaya	587	*	310	165	*	*	-	-
Chencha	2595	206	1746	452	190	-	-	-
Kemba	1897	*	407	472	511	460	-	-
Bonkie	1086	*	502	224	195	*	-	-
Dita	1551	*	1034	406	*	-	-	-
Daramalo	1133	76	719	270	*	*	-	-
Kucha	1063	18	386	*	*	*	-	-
Gofa Zuria	3083	299	981	930	623	196	*	-
Zala	231	*	114	*	*	-	-	-
Uba Deber Tsehay	1465	149	706	222	343	*	-	-
Melekoza	1390	*	678	247	242	*	*	*
Bench-Maji Zone	6018	293	3359	1586	674	106	-	-
Shewa Bench	955	-	375	383	160	*	-	-
Bench	2976	39	1817	863	256	-	-	-
Bero	13	*	*	-	-	-	-	-
Maji	192	64	90	24	*	*	-	-
Menit Goldia	253	*	148	*	*	-	-	-
Menit Shasha	36	*	*	20	-	-	-	-
Sheko	1593	171	913	276	171	63	-	-
Yem Special Wereda Zone	1541	-	105	374	637	405	*	-
Yem	1541	-	105	374	637	405	*	-
Amaro Special Wereda	945	-	318	342	252	*	-	-
Amaro	945	-	318	342	252	*	-	-
Burji Special Wereda Zone	719	*	235	201	205	*	-	-
Burji	719	*	235	201	205	*	-	-
Konso Special Wereda Zone	2706	194	970	870	532	*	*	-
Konso	2706	194	970	870	532	*	*	-
Derashe Special Wereda Zone	2060	148	912	437	289	219	*	-
Derashe	2060	148	912	437	289	219	*	-
Dawro Zone	5585	458	2000	1610	1141	354	*	-
Mareka	1756	172	612	622	258	*	-	-
Gena Boset	915	-	398	267	207	*	-	-
Loma	1614	250	419	377	420	*	-	-
Isara	668	*	231	243	144	*	-	-
Tocha	631	*	340	100	112	*	*	-
Basketo Special Wereda Zone	540	*	302	143	52	*	-	-
Basketo	540	*	302	143	52	*	-	-
Konta Special Wereda Zone	1198	*	405	384	248	*	-	-
Konta	1198	*	405	384	248	*	-	-

TABLE 4.43.1 RURAL HIOLDINGS

Geographic Area	Land Rented							
	Number of Holders By Size Of holdings (Hectare)							
	All Holders	Under 0.1	0.1 - 0.50	0.51 - 1.00	1.01 - 2.00	2.01 - 5.00	5.01 - 10	Over 10
SNNP Region	215420	10426	73939	65228	48969	15810	908	*
Guraghe Zone	35376	1368	8773	11718	10277	3011	180	*
Goro	3502	*	579	767	926	661	*	-
Ezha	830	*	353	294	*	-	-	-
Kokir Gedebano Gutazer	1938	*	616	536	618	143	-	-
Sodo	3723	*	947	931	967	714	*	-
Meskanena Mareko	8124	*	2098	3285	2246	*	-	-
Selti	1926	*	322	639	772	*	-	-
Gumer	3200	-	748	1467	821	*	-	-
Cheha	831	*	576	144	*	-	-	-
Enemorna Eaner	2396	*	751	594	607	*	-	-
Dalocha	2629	*	391	674	1234	215	*	-
Lanfro	2889	*	492	1247	897	220	-	-
Akililina Mohor	799	-	281	304	118	*	-	*
Alicho Wuriro	1840	*	447	634	630	*	-	-
Endegagn	750	-	172	203	258	103	*	-
Hadiya Zone	30567	*	7099	9315	10243	3074	*	*
Misha (Konteb)	6505	*	1341	1758	2078	1104	-	*
Lemo	10172	*	2375	3350	3201	795	*	-
Badawacho	7370	*	1938	2212	2358	772	-	-
Soro	6520	-	1446	1995	2606	403	*	-
Kembata Alaba Tembaro Zone	27557	*	7386	9817	6865	2586	*	-
Omo Sheleko	5329	*	1564	1812	1297	618	-	-
Angacha	5140	*	2058	1820	1031	*	-	-
Kedida Gamela	5033	*	2078	1727	510	*	-	-
Alaba	9122	*	818	3056	3515	1546	*	-
Kacha Bira	2933	*	868	1402	512	*	-	-
Sidama Zone	16507	1371	8223	4503	1807	603	-	-
Shebedino	3482	*	1382	1120	*	*	-	-
Awasa	2153	293	1047	751	*	-	-	-
Arbegona	1523	*	783	528	*	*	-	-
Dale	1721	*	1180	*	*	*	-	-
Aleta Wendo	2849	396	1412	.*	363	*	-	-
Dara	1431	*	857	252	*	*	-	-
Hula	1712	*	625	545	493	-	-	-
Bensa	1110	*	687	*	*	-	-	-
Aroresa	527	*	249	214	*	-	-	-
Gedio Zone	12684	1775	6666	2878	1116	247	-	-
Wenago	2213	650	1326	*	*	-	-	-
Yirgachefe	1845	358	1157	288	*	-	-	-
Kochera	5558	386	2191	1919	895	*	-	-
Bule	3067	382	1992	477	137	*	-	-
Wolayita Zone	19354	886	7778	5744	3783	1013	*	-
Sodo Zuria	3473	*	1045	1033	1160	*	-	-
Boloso Sore	2978	*	1938	711	*	-	-	-
Damot Gale	4607	277	1938	1478	914	-	-	-
Damot Wayde	2906	*	1287	852	523	*	-	-
Kindo Koysha	1671	199	811	518	*	-	-	-
Offa	806	*	323	265	149	*	-	-
Humbo	2914	-	436	888	687	*	*	-
South Omo Zone	5647	275	2313	1744	1135	181	-	-
Selamago	144	*	*	*	*	*	-	-
Bako Gazer	4162	214	1601	1309	909	*	-	-
Gelila	1053	*	542	315	143	*	-	-
Hamer	192	-	*	*	*	*	-	-
Kuraz*	-	-	-	-	-	-	-	-
Bena Tsemay	97	*	*	*	*	*	-	-

TABLE 4.43.1 (CONTINUED)

Geographic Area	Land Rented							
	Number of Holders By Size Of holdings (Hectare)							
	All Holders	Under 0.1	0.1 - 0.50	0.51 - 1.00	1.01 - 2.00	2.01 - 5.00	5.01 - 10	Over 10
Sheka Zone	4534	111	2081	1409	715	*	-	-
Masha	419	*	64	124	148	60	-	-
Anderacha	372	38	139	159	27	*	-	-
Yeki	3742	*	1877	1126	541	*	-	-
Kaffa Zone	23384	808	6533	7485	6039	2380	138	-
Telo	2519	*	502	894	755	275	*	-
Chata	492	116	135	134	100	*	-	-
Decha	3232	188	1492	955	415	157	*	-
Menjiwo	7302	118	1724	2684	1976	776	*	-
Gimbo	2431	80	567	825	761	183	*	-
Gewata	1735	113	455	477	405	285	-	-
Chena	1707	*	594	450	466	*	*	-
Bita	2123	*	577	462	626	416	*	-
Gesha Daka	1325	*	383	398	425	92	-	-
Saylem	518	*	105	206	109	89	-	-
Gamo Gofa Zone	18830	1294	8625	4708	2987	1104	*	*
Arba Minch Zuria	1762	282	611	426	356	*	-	-
Boreda	1290	*	546	391	215	108	*	-
Mirab Abaya	587	*	310	165	*	*	-	-
Chencha	2511	159	1711	450	190	-	-	-
Kemba	1863	*	390	472	511	460	-	-
Bonkie	1076	*	493	224	195	*	-	-
Dita	1547	*	1032	406	*	-	-	-
Daramalo	1115	*	713	270	*	*	-	-
Kucha	1040	-	381	*	*	*	-	-
Gofa Zuria	3003	*	945	909	619	196	*	-
Zala	229	*	114	*	*	-	-	-
Uba Deber Tsehay	1439	124	706	222	343	*	-	-
Melekoza	1369	*	673	241	237	*	*	*
Bench-Maji Zone	5900	237	3312	1577	671	103	-	-
Shewa Bench	941	-	367	380	157	*	-	-
Bench	2929	-	1816	857	256	-	-	-
Bero	*	*	*	-	-	-	-	-
Maji	172	53	81	24	*	*	-	-
Menit Goldia	223	-	123	*	*	-	-	-
Menit Shasha	36	*	*	20	-	-	-	-
Sheko	1590	171	913	276	171	59	-	-
Yem Special Wereda Zone	1524	-	97	366	637	405	*	-
Yem	1524	-	97	366	637	405	*	-
Amaro Special Wereda	927	-	305	340	250	*	-	-
Amaro	927	-	305	340	250	*	-	-
Burji Special Wereda Zone	715	*	235	198	205	*	-	-
Burji	715	*	235	198	205	*	-	-
Konso Special Wereda Zone	2653	*	939	859	532	*	*	-
Konso	2653	*	939	859	532	*	*	-
Derashe Special Wereda Zone	1998	116	897	432	279	219	*	-
Derashe	1998	116	897	432	279	219	*	-
Dawro Zone	5573	453	2000	1610	1138	351	*	-
Mareka	1747	169	612	622	255	*	-	-
Gena Boset	915	-	398	267	207	*	-	-
Loma	1614	250	419	377	420	*	-	-
Isara	668	*	231	243	144	*	-	-
Tocha	629	*	340	100	112	*	*	-
Basketo Special Wereda Zone	511	*	285	140	49	*	-	-
Basketo	511	*	285	140	49	*	-	-
Konta Special Wereda Zone	1177	*	393	384	240	*	-	-
Konta	1177	*	393	384	240	*	-	-

TABLE 4.43.2 URBAN HOLDINGS

Geographic Area	Land Rented							
	Number of Holders By Size Of holdings (Hectare)							
	All Holders	Under 0.1	0.1 - 0.50	0.51 – 1.00	1.01 - 2.00	2.01 - 5.00	5.01 – 10	Over 10
SNNP Region	4343	821	1780	1023	565	113	23	17
Guraghe Zone	899	70	259	336	193	32	*	6
Goro	32	1	*	8	20	-	-	-
Ezha	-	-	-	-	-	-	-	-
Kokir Gedebano Gutazer	1	-	-	-	1	-	-	-
Sodo	76	*	18	29	23	*	-	-
Meskanena Mareko	587	34	179	228	110	30	-	6
Selti	19	11	*	-	-	-	-	-
Gumer	29	9	13	-	*	-	*	-
Cheha	-	-	-	-	-	-	-	-
Enemorna Eaner	7	7	-	-	-	-	-	-
Dalocha	37	*	14	17	*	-	-	-
Lanfro	111	-	24	54	33	-	-	-
Hadiya Zone	817	56	274	289	151	42	*	-
Misha (Konteb)	115	-	36	40	27	13	-	-
Lemo	417	*	98	153	101	*	*	-
Badawacho	71	-	41	22	*	-	-	-
Soro	214	20	100	75	*	*	-	-
Kembata Alaba Tembaro	481	63	278	80	51	*	-	*
Omo Sheleko	148	-	97	34	*	-	-	-
Angacha	131	36	68	18	*	-	-	-
Kedida Gamela	98	20	71	*	-	-	-	*
Alaba	79	7	26	25	16	*	-	-
Kacha Bira	25	-	16	-	*	-	-	-
Sidama Zone	180	58	79	*	*	-	-	*
Shebedino	14	10	-	-	-	-	-	*
Awasa	53	*	*	*	*	-	-	-
Arbegona	*	-	*	*	-	-	-	-
Dale	59	40	18	-	-	-	-	-
Aleta Wendo	-	-	-	-	-	-	-	-
Dara	*	*	*	-	-	-	-	-
Hula	*	-	*	-	*	-	-	-
Bensa	*	-	*	-	-	-	-	-
Aroresa	10	-	*	*	-	-	-	-
Gedio Zone	215	114	64	22	*	*	*	*
Wenago	82	59	19	*	-	-	-	-
Yirgachefe	15	10	*	3	-	-	-	-
Kochera	75	30	26	15	-	*	-	-
Bule	43	16	16	-	*	-	*	*
Wolayita Zone	301	60	169	60	*	-	-	-
Sodo Zuria	53	17	18	14	*	-	-	-
Boloso Sore	96	*	83	*	*	-	-	-
Damot Gale	43	8	28	*	-	-	-	-
Damot Wayde	31	14	*	12	-	-	-	-
Kindo Koysha	25	*	*	-	-	-	-	-
Offa	*	-	*	-	*	-	-	-
Humbo	43	*	11	21	-	-	-	-
South Omo Zone	145	30	91	14	*	-	-	-
Selamago	-	-	-	-	-	-	-	-
Bako Gazer	145	30	91	14	*	-	-	-
Hamer	-	-	-	-	-	-	-	-
Kuraz	-	-	-	-	-	-	-	-
Sheka Zone	194	36	140	15	*	-	-	-
Masha	38	*	32	*	-	-	-	-

TABLE 4.43.2 (CONTINUED)

Geographic Area	Land Rented							
	Number of Holders By Size Of holdings (Hectare)							
	All Holders	Under 0.1	0.1 - 0.50	0.51 – 1.00	1.01 - 2.00	2.01 - 5.00	5.01 – 10	Over 10.00
Anderacha	-	-	-	-	-	-	-	-
Yeki	156	34	107	11	*	-	-	-
Kaffa Zone	454	77	150	116	76	25	10	-
Telo	53	-	*	*	21	*	-	-
Decha	19	12	*	-	-	-	-	-
Menjiwo	72	-	21	29	18	*	-	-
Gimbo	132	44	41	24	17	*	-	-
Gewata	7	2	2	-	2	-	-	-
Chena	104	11	45	31	10	*	-	-
Bita	48	-	*	21	*	*	*	-
Gesha Daka	6	-	6	-	-	-	-	-
Saylem	15	*	-	-	-	-	*	-
Gamo Gofa Zone	324	149	132	33	*	-	-	-
Arba Minch Zuria	*	-	*	-	-	-	-	-
Boreda	18	-	14	*	-	-	-	-
Mirab Abaya	-	-	-	-	-	-	-	-
Chencha	83	46	35	*	-	-	-	-
Kemba	34	17	17	-	-	-	-	-
Bonkie	10	-	10	-	-	-	-	-
Dita	4	-	2	-	2	-	-	-
Daramalo	18	12	6	-	-	-	-	-
Kucha	23	18	*	-	-	-	-	-
Gofa Zuria	81	21	36	20	*	-	-	-
Zala	3	3	-	-	-	-	-	-
Uba Deber Tsehay	26	26	-	-	-	-	-	-
Melekoza	21	*	*	*	*	-	-	-
Bench-Maji Zone	118	56	47	*	*	*	-	-
Shewa Bench	14	-	9	*	*	-	-	-
Bench	47	39	1	*	-	-	-	-
Bero	*	-	*	-	-	-	-	-
Maji	19	11	8	-	-	-	-	-
Menit Goldia	30	*	25	-	-	-	-	-
Menit Shasha	-	-	-	-	-	-	-	-
Sheko	*	-	-	-	-	*	-	-
Yem Special Wereda Zone	17	-	8	8	-	-	-	-
Yem	17	-	8	8	-	-	-	-
Amaro Special Wereda	18	-	13	*	*	-	-	-
Amaro	18	-	13	*	*	-	-	-
Burji Special Wereda Zone	*	-	-	*	-	-	-	-
Burji	*	-	-	*	-	-	-	-
Konso Special Wereda Zone	54	12	31	*	-	-	-	-
Konso	54	12	31	*	-	-	-	-
Derashe Special Wereda Zone	62	31	15	*	*	-	-	-
Derashe	62	31	15	*	*	-	-	-
Dawro Zone	12	6	-	-	*	*	-	-
Mareka	9	3	-	-	*	*	-	-
Gena Boset	-	-	-	-	-	-	-	-
Loma	-	-	-	-	-	-	-	-
Isara	-	-	-	-	-	-	-	-
Tocha	*	*	-	-	-	-	-	-
Basketo Special Wereda Zone	28	*	17	*	*	-	-	-
Basketo	28	*	17	*	*	-	-	-
Konta Special Wereda Zone	20	-	13	-	*	-	-	-
Konta	20	-	13	-	*	-	-	-

TABLE 4.44 NUMBER OF HOLDERS WITH OTHER TENURE SYSTEMS BY GEOGRAPHIC AREA AND SIZE OF HOLDING

BOTH RURAL AND URBAN HOLDINGS

Geographic Area	Other Tenure							
	Number of Holders By Size Of holdings (Hectare)							
	All holders	Under 0.1	0.1 - 0.50	0.51 - 1.00	1.01 - 2.00	2.01 - 5.00	5.01 – 10	Over 10
SNNP Region	204216	14741	82029	59487	37304	10144	384	*
Guraghe Zone	22018	1155	7471	6286	5433	1521	*	*
Goro	1865	*	276	512	412	*	*	*
Ezha	299	*	*	*	*	*	-	-
Kokir Gedebano Gutazer	484	*	124	*	195	*	-	-
Sodo	3078	*	975	640	1094	256	*	-
Meskanena Mareko	4471	*	2025	1385	794	-	-	-
Selti	2541	*	653	960	784	*	-	-
Gumer	1222	*	497	*	*	*	*	-
Cheha	758	*	546	*	*	-	-	-
Enemorna Eaner	1821	*	709	442	609	*	-	-
Dalocha	2927	*	677	910	761	*	*	-
Lanfro	1428	*	558	482	259	*	-	-
Akililina Mohor	231	*	*	*	*	*	-	-
Alicho Wuriro	680	*	204	301	129	-	-	-
Endegagn	212	-	71	71	*	*	-	-
Hadiya Zone	28495	1207	8484	10053	7054	1555	*	*
Misha (Konteb)	5408	*	1371	2126	1348	*	-	*
Lemo	7290	*	2377	2415	1370	*	*	-
Badawacho	1829	*	*	*	649	*	-	-
Soro	13968	21	4358	5089	3686	815	-	-
Kembata Alaba Tembaro Zone	6230	637	2252	2351	853	136	-	-
Omo Sheleko	*	*	*	*	*	*	-	-
Angacha	322	*	254	17	*	-	-	-
Kedida Gamela	794	*	*	183	-	*	-	-
Alaba	1038	*	*	403	*	-	-	-
Kacha Bira	3711	*	1478	1584	540	*	-	-
Sidama Zone	24281	2905	13638	5521	1841	377	-	-
Shebedino	9960	*	6192	1945	*	-	-	-
Awasa	5373	*	2357	1523	1008	*	-	-
Arbegona	1491	*	*	*	*	*	-	-
Dale	1604	*	1215	*	*	-	-	-
Aleta Wendo	*	*	*	*	*	-	-	-
Dara	717	*	304	199	*	-	-	-
Hula	3142	*	1515	1260	251	*	-	-
Bensa	534	*	*	-	-	-	-	-
Aroresa	732	239	386	*	-	-	-	-
Gedio Zone	6385	1154	2661	1705	*	*	-	-
Wenago	995	*	484	-	*	*	-	-
Yirgachefe	528	*	305	*	-	-	-	-
Kochera	4210	492	1530	1449	*	*	-	-
Bule	651	*	342	*	*	-	-	-
Wolayita Zone	44296	1857	20901	13583	6546	1372	*	32
Sodo Zuria	7786	*	2581	2945	1518	630	-	-
Boloso Sore	7532	602	4264	2200	*	*	*	32
Damot Gale	7938	*	4214	2486	1127	-	-	-
Damot Wayde	7023	385	3335	2076	1016	211	-	-
Kindo Koysha	7573	247	3555	2142	1437	192	-	-
Offa	4708	324	2308	1310	704	*	-	-
Humbo	1735	*	645	425	389	*	-	-
South Omo Zone	4048	519	1537	950	945	97	-	-
Selamago	199	-	*	70	*	*	-	-
Bako Gazer	2449	456	1123	399	*	-	-	-
Gelila	698	61	234	225	*	*	-	-
Hamer	328	2	*	*	83	*	-	-
Kuraz	-	-	-	-	-	-	-	-

TABLE 4.44 (CONTINUED)

Geographic Area	Other Tenure							
	Number of Holders By Size Of holdings (Hectare)							
	All holders	Under 0.1	0.1 - 0.50	0.51 - 1.00	1.01 - 2.00	2.01 - 5.00	5.01 – 10	Over 10
Bena Tsemav	374	-	*	*	155	*	-	-
Sheka Zone	1997	156	848	637	276	*	-	-
Masha	250	30	110	63	32	*	-	-
Anderacha	105	*	42	34	*	*	-	-
Yeki	1642	110	695	540	240	*	-	-
Kaffa Zone	12842	1185	4090	3851	2795	914	*	-
Telo	1425	*	383	515	320	84	-	-
Chata	1349	132	479	426	261	51	-	-
Decha	1883	*	644	472	573	*	-	-
Menjiwo	1250	*	277	308	519	*	-	-
Gimbo	1332	261	435	274	310	*	-	-
Gewata	491	79	207	139	*	*	-	-
Chena	2656	*	936	1008	279	195	*	-
Bita	938	*	253	239	237	159	-	-
Gesha Daka	839	118	185	281	184	71	-	-
Saylem	681	55	292	188	88	58	-	-
Gamo Gofa Zone	24582	1514	10100	7304	4268	1275	*	-
Arba Minch Zuria	1752	*	706	411	298	*	-	-
Boreda	1292	71	478	435	227	*	-	-
Mirab Abaya	742	57	332	171	171	*	-	-
Chencha	1337	86	896	313	*	-	-	-
Kemba	1535	*	436	433	440	*	-	-
Bonkie	1186	*	461	506	153	-	-	-
Dita	1458	83	1020	270	*	-	-	-
Daramalo	1376	*	1021	*	*	-	-	-
Kucha	1447	*	541	537	260	*	-	-
Gofa Zuria	6344	456	1592	1860	1830	*	-	-
Zala	205	-	112	*	*	*	-	-
Uba Deber Tsehay	573	*	260	141	96	*	-	-
Melekoza	5335	337	2244	1977	567	*	*	-
Bench-Maji Zone	4933	662	2188	1388	576	*	-	-
Shewa Bench	487	*	*	*	*	-	-	-
Bench	3453	546	1535	987	331	*	-	-
Bero	47	-	34	*	-	-	-	-
Maji	*	-	*	-	-	-	-	-
Menit Goldia	199	*	46	93	-	*	-	-
Menit Shasha	*	*	-	-	-	-	-	-
Sheko	713	56	434	120	73	*	-	-
Yem Special Wereda Zone	5606	166	639	1363	2332	1106	-	-
Yem	5606	166	639	1363	2332	1106	-	-
Amaro Special Wereda	787	-	404	324	*	*	-	-
Amaro	787	-	404	324	*	*	-	-
Burji Special Wereda Zone	126	*	47	*	*	*	-	-
Burji	126	*	47	*	*	*	-	-
Konso Special Wereda Zone	3780	581	2103	655	254	*	*	-
Konso	3780	581	2103	655	254	*	*	-
Derashe Special Wereda Zone	1487	*	530	223	517	140	-	-
Derashe	1487	*	530	223	517	140	-	-
Dawro Zone	9703	735	3014	2569	2396	989	-	-
Mareka	1293	252	461	203	274	103	-	-
Gena Boset	3708	*	1012	1192	1094	342	-	-
Loma	3065	147	914	828	687	490	-	-
Isara	470	87	193	73	91	*	-	-
Tocha	1167	183	434	271	250	*	-	-
Basketo Special Wereda Zone	715	*	384	205	*	*	-	-
Basketo	715	*	384	205	*	*	-	-
Konta Special Wereda Zone	1904	193	739	484	379	109	-	-
Konta	1904	193	739	484	379	109	-	-

TABLE 4.44.1 RURAL HOLDINGS

Geographic Area	Other Tenure							
	Number of Holders By Size Of holdings (Hectare)							
	All holders	Under 0.1	0.1 – 0.50	0.51 - 1.00	1.01 - 2.00	2.01 - 5.00	5.01 – 10	Over 10
SNNP Region	201984	14379	81114	58881	37040	10105	368	*
Guraghe Zone	21743	1138	7352	6184	5402	1517	*	*
Goro	1854	*	272	512	412	*	*	*
Ezha	299	*	*	*	*	*	-	-
Kokir Gedebano Gutazer	484	*	124	*	195	*	-	-
Sodo	3065	*	968	638	1091	256	*	-
Meskanena Mareko	4265	*	1931	1305	769	-	-	-
Selti	2541	*	653	960	784	*	-	-
Gumer	1217	*	495	*	*	*	-	-
Cheha	758	*	546	*	*	-	-	-
Enemorna Eaner	1818	-	709	442	609	*	-	-
Dalocha	2911	*	670	906	761	*	*	-
Lanfro	1407	*	555	467	256	*	-	-
Akililina Mohor	231	*	*	*	*	*	-	-
Alicho Wuriro	680	*	204	301	129	-	-	-
Endegagn	212	-	71	71	*	*	-	-
Hadiya Zone	28093	1155	8338	9924	6979	1555	*	*
Misha (Konteb)	5341	*	1334	2095	1348	*	-	*
Lemo	7072	*	2310	2347	1319	*	*	-
Badawacho	1829	*	*	*	649	*	-	-
Soro	13851	-	4316	5058	3662	815	-	-
Kembata Alaba Tembaro Zone	6118	*	2208	2327	843	136	-	-
Omo Sheleko	*	*	*	*	*	*	-	-
Angacha	269	*	230	-	-	-	-	-
Kedida Gamela	787	*	*	183	-	*	-	-
Alaba	1036	*	*	403	*	-	-	-
Kacha Bira	3661	*	1461	1576	540	*	-	-
Sidama Zone	24200	2862	13608	5515	1838	377	-	-
Shebedino	9955	*	6187	1945	*	-	-	-
Awasa	5370	*	2354	1523	1008	*	-	-
Arbegona	1479	*	*	*	*	*	-	-
Dale	1581	*	1211	*	-	-	-	-
Aleta Wendo	*	*	*	*	*	-	-	-
Dara	703	*	301	196	*	-	-	-
Hula	3124	*	1507	1257	251	*	-	-
Bensa	531	*	*	-	-	-	-	-
Aroresa	732	239	386	*	-	-	-	-
Gedio Zone	6339	1123	2652	1699	*	*	-	-
Wenago	980	*	479	-	*	*	-	-
Yirgachefe	528	*	305	*	-	-	-	-
Kochera	4180	471	1527	1443	*	*	-	-
Bule	651	*	342	*	*	-	-	-
Wolayita Zone	43851	1793	20646	13528	6518	1366	-	-
Sodo Zuria	7651	*	2492	2928	1510	630	-	-
Boloso Sore	7362	569	4189	2191	*	*	-	-
Damot Gale	7908	*	4187	2486	1127	-	-	-
Damot Wayde	6968	378	3293	2073	1014	211	-	-
Kindo Koysha	7539	247	3538	2125	1437	192	-	-
Offa	4703	324	2303	1310	704	*	-	-
Humbo	1720	*	645	416	384	*	-	-
South Omo Zone	4013	498	1527	947	945	97	-	-
Selamago	199	-	*	70	*	*	-	-
Bako Gazer	2416	437	1112	397	*	-	-	-
Gelila	698	61	234	225	*	*	-	-
Hamer	327	-	*	*	83	*	-	-
Kuraz*	-	-	-	-	-	-	-	-
Bena Tsemay	374	-	*	*	155	*	-	-

TABLE 4.44.1 (CONTINUED)

Geographic Area	Other Tenure							
	Number of Holders By Size Of holdings (Hectare)							
	All holders	Under 0.1	0.1 – 0.50	0.51 - 1.00	1.01 - 2.00	2.01 - 5.00	5.01 – 10	Over 10
Sheka Zone	1987	151	842	637	276	*	-	-
Masha	243	*	108	63	32	*	-	-
Anderacha	105	16	42	34	*	*	-	-
Yeki	1639	110	692	540	240	*	-	-
Kaffa Zone	12472	1141	3952	3721	2751	906	-	-
Telo	1425	*	383	515	320	84	-	-
Chata	1349	132	479	426	261	51	-	-
Decha	1850	*	629	463	567	*	-	-
Menjiwo	1250	*	277	308	519	*	-	-
Gimbo	1286	247	416	264	307	*	-	-
Gewata	491	79	207	139	*	*	-	-
Chena	2405	*	865	898	*	187	-	-
Bita	938	*	253	239	237	159	-	-
Gesha Daka	804	112	156	281	184	71	-	-
Saylem	675	55	286	188	88	58	-	-
Gamo Gofa Zone	24424	1493	10061	7256	4230	1262	*	-
Arba Minch Zuria	1736	*	700	406	297	*	-	-
Boreda	1288	71	478	435	222	*	-	-
Mirab Abaya	739	57	329	171	171	*	-	-
Chencha	1318	*	893	313	*	-	-	-
Kemba	1530	*	431	433	440	*	-	-
Bonkie	1184	*	459	506	153	-	-	-
Dita	1458	83	1020	270	*	-	-	-
Daramalo	1376	*	1021	*	*	-	-	-
Kucha	1447	*	541	537	260	*	-	-
Gofa Zuria	6311	454	1578	1853	1823	*	-	-
Zala	205	-	112	*	*	*	-	-
Uba Deber Tsehay	573	*	260	141	96	*	-	-
Melekoza	5260	337	2239	1941	542	*	*	-
Bench-Maji Zone	4897	648	2165	1388	576	*	-	-
Shewa Bench	487	*	*	*	*	-	-	-
Bench	3440	533	1535	987	331	*	-	-
Bero	44	-	32	*	-	-	-	-
Maji	*	-	*	-	-	-	-	-
Menit Goldia	179	*	*	93	-	*	-	-
Menit Shasha	*	*	-	-	-	-	-	-
Sheko	713	56	434	120	73	*	-	-
Yem Special Wereda Zone	5507	158	622	1322	2307	1098	-	-
Yem	5507	158	622	1322	2307	1098	-	-
Amaro Special Wereda	780	-	397	324	*	*	-	-
Amaro	780	-	397	324	*	*	-	-
Burji Special Wereda Zone	121	*	44	*	*	*	-	-
Burji	121	*	44	*	*	*	-	-
Konso Special Wereda Zone	3746	572	2077	655	254	*	*	-
Konso	3746	572	2077	655	254	*	*	-
Derashe Special Wereda Zone	1478	*	521	223	517	140	-	-
Derashe	1478	*	521	223	517	140	-	-
Dawro Zone	9645	735	3001	2530	2390	989	-	-
Mareka	1283	252	454	201	274	103	-	-
Gena Boset	3662	*	1008	1156	1088	342	-	-
Loma	3063	147	911	828	687	490	-	-
Isara	470	87	193	73	91	*	-	-
Tocha	1167	183	434	271	250	*	-	-
Basketo Special Wereda Zone	697	*	366	205	*	*	-	-
Basketo	697	*	366	205	*	*	-	-
Konta Special Wereda Zone	1875	193	735	463	375	109	-	-
Konta	1875	193	735	463	375	109	-	-

TABLE 4.44.2 URBAN HOLDINGS

Geographic Area	Other Tenure							
	Number of Holders By Size Of holdings (Hectare)							
	All holders	Under 0.1	0.1 - 0.50	0.51 - 1.00	1.01 - 2.00	2.01 - 5.00	5.01 – 10	Over 10
SNNP Region	2232	361	914	606	263	39	17	32
Guraghe Zone	275	17	118	102	31	*	*	-
Goro	11	*	*	-	-	*	-	-
Ezha	-	-	-	-	-	-	-	-
Kokir Gedebano Gutazer	-	-	-	-	-	-	-	-
Sodo	13	*	*	*	*	-	-	-
Meskanena Mareko	206	7	94	80	25	-	-	-
Selti	-	-	-	-	-	-	-	-
Gumer	*	-	*	-	-	-	*	-
Cheha	-	-	-	-	-	-	-	-
Enemorna Eaner	*	*	-	-	-	-	-	-
Dalocha	16	*	8	*	-	-	-	-
Lanfro	21	-	*	15	*	-	-	-
Hadiya Zone	402	52	147	129	75	-	-	-
Misha (Konteb)	67	-	37	30	-	-	-	-
Lemo	218	*	67	68	51	-	-	-
Badawacho	-	-	-	-	-	-	-	-
Soro	117	21	42	30	24	-	-	-
Kembata Alaba Tembaro Zone	112	34	44	25	*	-	-	-
Omo Sheleko	-	-	-	-	-	-	-	-
Angacha	53	*	24	17	*	-	-	-
Kedida Gamela	*	*	*	-	-	-	-	-
Alaba	*	*	-	-	-	-	-	-
Kacha Bira	50	25	*	*	-	-	-	-
Sidama Zone	81	42	30	*	*	-	-	-
Shebedino	*	-	*	-	-	-	-	-
Awasa	3	-	3	-	-	-	-	-
Arbegona	*	*	-	-	-	-	-	-
Dale	23	16	*	-	*	-	-	-
Aleta Wendo	*	-	*	-	-	-	-	-
Dara	14	*	*	*	-	-	-	-
Hula	18	*	8	*	-	-	-	-
Bensa	*	-	*	-	-	-	-	-
Aroresa	-	-	-	-	-	-	-	-
Gedio Zone	46	31	9	*	-	-	-	-
Wenago	16	11	5	-	-	-	-	-
Yirgachefe	-	-	-	-	-	-	-	-
Kochera	31	21	*	*	-	-	-	-
Bule	-	-	-	-	-	-	-	-
Wolayita Zone	445	64	255	55	27	*	*	32
Sodo Zuria	135	21	89	17	*	-	-	-
Boloso Sore	171	32	75	*	*	*	*	32
Damot Gale	31	*	27	-	-	-	-	-
Damot Wayde	55	*	42	*	*	-	-	-
Kindo Koysha	34	-	*	*	-	-	-	-
Offa	*	-	*	-	-	-	-	-
Humbo	15	-	-	*	*	-	-	-
South Omo Zone	35	21	10	*	-	-	-	-
Selamago	-	-	-	-	-	-	-	-
Bako Gazer	33	20	10	*	-	-	-	-
Hamer	2	2	-	-	-	-	-	-
Kuraz	-	-	-	-	-	-	-	-
Sheka Zone	*	*	*	-	-	-	-	-
Masha	*	*	*	-	-	-	-	-

TABLE 4.44.2 (CONTINUED)

Geographic Area	Other Tenure							
	Number of Holders By Size Of holdings (Hectare)							
	All holders	Under 0.1	0.1 - 0.50	0.51 - 1.00	1.01 - 2.00	2.01 - 5.00	5.01 – 10	Over 10.00
Anderacha	-	-	-	-	-	-	-	-
Yeki	*	-	*	-	-	-	-	-
Kaffa Zone	370	43	139	129	44	*	*	-
Telo	-	-	-	-	-	-	-	-
Decha	33	*	15	9	*	-	-	-
Menjiwo	-	-	-	-	-	-	-	-
Gimbo	46	*	19	*	*	-	-	-
Gewata	-	-	-	-	-	-	-	-
Chena	251	19	71	110	36	*	*	-
Bita	-	-	-	-	-	-	-	-
Gesha Daka	35	6	29	-	-	-	-	-
Saylem	*	-	*	-	-	-	-	-
Gamo Gofa Zone	159	22	38	48	38	*	-	-
Arba Minch Zuria	17	*	*	*	*	-	-	-
Boreda	*	-	-	-	*	-	-	-
Mirab Abaya	*	-	*	-	-	-	-	-
Chencha	19	16	*	-	-	-	-	-
Kemba	*	-	*	-	-	-	-	-
Bonkie	*	-	*	-	-	-	-	-
Dita	-	-	-	-	-	-	-	-
Daramalo	-	-	-	-	-	-	-	-
Kucha	-	-	-	-	-	-	-	-
Gofa Zuria	33	*	15	7	*	*	-	-
Zala	-	-	-	-	-	-	-	-
Uba Deber Tsehay	-	-	-	-	-	-	-	-
Melekoza	75	-	*	35	25	*	-	-
Bench-Maji Zone	36	13	23	-	-	-	-	-
Shewa Bench	-	-	-	-	-	-	-	-
Bench	13	13	-	-	-	-	-	-
Bero	*	-	*	-	-	-	-	-
Maji	-	-	-	-	-	-	-	-
Menit Goldia	21	-	21	-	-	-	-	-
Menit Shasha	-	-	-	-	-	-	-	-
Sheko	-	-	-	-	-	-	-	-
Yem Special Wereda Zone	99	8	17	41	25	8	-	-
Yem	99	8	17	41	25	8	-	-
Amaro Special Wereda	7	-	7	-	-	-	-	-
Amaro	7	-	7	-	-	-	-	-
Burji Special Wereda Zone	*	-	*	*	-	-	-	-
Burji	*	-	*	*	-	-	-	-
Konso Special Wereda Zone	34	*	26	-	-	-	-	-
Konso	34	*	26	-	-	-	-	-
Derashe Special Wereda Zone	9	-	9	-	-	-	-	-
Derashe	9	-	9	-	-	-	-	-
Dawro Zone	58	-	13	39	7	-	-	-
Mareka	9	-	7	*	-	-	-	-
Gena Boset	46	-	3	36	7	-	-	-
Loma	3	-	3	-	-	-	-	-
Isara	-	-	-	-	-	-	-	-
Tocha	-	-	-	-	-	-	-	-
Basketo Special Wereda Zone	18	-	18	-	-	-	-	-
Basketo	18	-	18	-	-	-	-	-
Konta Special Wereda Zone	30	-	*	21	*	-	-	-
Konta	30	-	*	21	*	-	-	-

TABLE 4.45. AREA OF HOLDINGS UNDER ALL LAND TENURE SYSTEMS BY LAND USE AND SIZE OF HOLDING

BOTH RURAL AND URBAN HOLDINGS

Land Use By Size of Holding	Total Area	Area In Hectares By Type of Land Tenures		
		Land Owned	Land Rented	Other Tenure
Holdings Of All Sizes				
All	1542534	1427332	60644	54558
Land Under Temporary Crops	799863	703660	53657	42546
Land under Permanent Crops	285385	280889	2985	1511
Grazing Land	204882	196431	1587	6863
Fallow Land	152253	148194	1907	2152
Woodland	44441	43429	220	792
All Other Land	55710	54729	287	694
Holdings Under 0.10 Hectares Sizes				
All	14192	13361	372	460
Land Under Temporary Crops	4204	3706	241	257
Land under Permanent Crops	6799	6640	80	78
Grazing Land	683	626	*	53
Fallow Land	568	537	13	17
Woodland	92	92	-	*
All Other Land	1847	1760	33	54
Holdings Of 0.10-0.50 Hectares Sizes				
All	317864	298429	9327	10107
Land Under Temporary Crops	133408	118347	7710	7351
Land under Permanent Crops	103492	102078	922	492
Grazing Land	34767	33237	155	1375
Fallow Land	23130	22176	418	535
Woodland	6958	6783	37	138
All Other Land	16108	15809	84	215
Holdings Of 0.51-1.00 Hectares Sizes				
All	440873	407814	16909	16151
Land Under Temporary Crops	226042	198430	14916	12696
Land under Permanent Crops	87940	86550	1040	350
Grazing Land	59197	56774	370	2053
Fallow Land	38860	37791	477	592
Woodland	13772	13436	45	291
All Other Land	15062	14834	60	168
Holdings Of 1.01-2.00 Hectares Sizes				
All	474263	435596	20636	18030
Land Under Temporary Crops	270270	236834	18818	14617
Land under Permanent Crops	60114	59213	543	358
Grazing Land	66449	63896	543	2010
Fallow Land	48994	47782	641	570
Woodland	14729	14394	44	291
All Other Land	13708	13476	47	185
Holdings Of 2.01-5.00 Hectares Sizes				
All	250541	229463	11868	9210
Land Under Temporary Crops	143981	126206	10665	7110
Land under Permanent Crops	21754	21392	203	159
Grazing Land	37673	35810	492	1371
Fallow Land	33311	32519	355	437
Woodland	7279	7113	*	72
All Other Land	6543	6422	60	61
Holdings Of 5.01-10.00 Hectares				
All	28126	26480	1140	*
Land Under Temporary Crops	14995	13623	951	*
Land under Permanent Crops	2264	2030	*	*
Grazing Land	4323	4299	*	-
Fallow Land	4101	4098	*	-
Woodland	1201	1201	*	-
All Other Land	1242	1229	*	*
Holdings Over 10.00 Hectares				
All	16676	16190	393	*
Land Under Temporary Crops	6964	6514	357	*
Land under Permanent Crops	3022	2987	*	-
Grazing Land	*	*	-	-
Fallow Land	*	*	-	-
Woodland	*	*	-	-
All Other Land	*	*	-	-

TABLE 4.45.1 RURAL HOLDINGS

Land Use By Size of Holding	Total Area	Area In Hectares By Type of Land Tenures		
		Land Owned	Land Rented	Other Tenure
Holdings Of All Sizes				
All	1522028	1409440	58763	53825
Land Under Temporary Crops	785427	691794	51810	41823
Land under Permanent Crops	279315	274863	2951	1501
Grazing Land	204882	196431	1587	6863
Fallow Land	152253	148194	1907	2152
Woodland	44441	43429	220	792
All Other Land	55710	54729	287	694
Holdings Under 0.10 Hectares Sizes				
All	13358	12572	340	446
Land Under Temporary Crops	3864	3404	215	245
Land under Permanent Crops	6305	6154	74	76
Grazing Land	683	626	*	53
Fallow Land	568	537	13	17
Woodland	92	92	-	*
All Other Land	1847	1760	33	54
Holdings Of 0.10-0.50 Hectares Sizes				
All	312806	293934	8959	9913
Land Under Temporary Crops	129848	115335	7351	7163
Land under Permanent Crops	101994	100594	914	486
Grazing Land	34767	33237	155	1375
Fallow Land	23130	22176	418	535
Woodland	6958	6783	37	138
All Other Land	16108	15809	84	215
Holdings Of 0.51-1.00 Hectares Sizes				
All	436393	404090	16433	15871
Land Under Temporary Crops	222293	195434	14443	12416
Land under Permanent Crops	87209	85822	1038	349
Grazing Land	59197	56774	370	2053
Fallow Land	38860	37791	477	592
Woodland	13772	13436	45	291
All Other Land	15062	14834	60	168
Holdings Of 1.01-2.00 Hectares Sizes				
All	470978	432949	20178	17851
Land Under Temporary Crops	267468	234659	18370	14439
Land under Permanent Crops	59631	58741	533	357
Grazing Land	66449	63896	543	2010
Fallow Land	48994	47782	641	570
Woodland	14729	14394	44	291
All Other Land	13708	13476	47	185
Holdings Of 2.01-5.00 Hectares Sizes				
All	248791	227966	11656	9169
Land Under Temporary Crops	142738	125210	10459	7069
Land under Permanent Crops	21248	20892	196	159
Grazing Land	37673	35810	492	1371
Fallow Land	33311	32519	355	437
Woodland	7279	7113	*	72
All Other Land	6543	6422	60	61
Holdings Of 5.01-10.00 Hectares				
All	27316	25753	1078	*
Land Under Temporary Crops	14690	13400	889	*
Land under Permanent Crops	1760	1526	*	*
Grazing Land	4323	4299	*	-
Fallow Land	4101	4098	*	-
Woodland	1201	1201	*	-
All Other Land	1242	1229	*	*
Holdings Over 10.00 Hectares				
All	*	*	*	*
Land Under Temporary Crops	*	*	*	*
Land under Permanent Crops	*	*	*	-
Grazing Land	*	*	-	-
Fallow Land	*	*	-	-
Woodland	*	*	-	-
All Other Land	*	*	-	-

TABLE 4.45.2 URBAN HOLDINGS

Land Use By Size of Holding	Total Area	Area In Hectares By Type of Land Tenures		
		Land Owned	Land Rented	Other Tenure
Holdings Of All Sizes				
All	20506	17892	1881	733
Land Under Temporary Crops	14436	11866	1847	723
Land under Permanent Crops	6070	6026	34	10
Holdings Under 0.10 Hectares Sizes				
All	834	789	32	14
Land Under Temporary Crops	340	302	25	12
Land under Permanent Crops	494	486	6	2
Holdings Of 0.10-0.50 Hectares Sizes				
All	5058	4496	368	194
Land Under Temporary Crops	3559	3012	359	188
Land under Permanent Crops	1499	1483	9	7
Holdings Of 0.51-1.00 Hectares Sizes				
All	4480	3724	476	280
Land Under Temporary Crops	3749	2996	473	280
Land under Permanent Crops	731	728	3	*
Holdings Of 1.01-2.00 Hectares Sizes				
All	3284	2647	458	179
Land Under Temporary Crops	2802	2176	448	178
Land under Permanent Crops	482	472	*	*
Holdings Of 2.01-5.00 Hectares Sizes				
All	1750	1497	212	41
Land Under Temporary Crops	1243	997	205	41
Land under Permanent Crops	507	500	*	-
Holdings Of 5.01-10.00 Hectares				
All	809	727	*	*
Land Under Temporary Crops	305	223	*	*
Land under Permanent Crops	504	504	*	-
Holdings Over 10.00 Hectares				
All	4290	4013	*	4
Land Under Temporary Crops	2438	2160	*	4
Land under Permanent Crops	1852	1852	-	-

TABLE 4.46.1 RURAL HOLDINGS

Geographic Area	Land Owned							
	Area By Size Of holdings (Hectare)							
	Total Area	Under 0.1	0.1 - 0.50	0.51 - 1.00	1.01 - 2.00	2.01 - 5.00	5.01 - 10	Over 10
SNNP Region	1409440	12572	293934	404090	432949	227966	25753	*
Guraghe Zone	255179	1133	43075	78092	84196	35809	4720	*
Goro	17612	132	1960	2724	5516	6034	*	*
Ezha	10405	49	3075	4145	2474	*	-	-
Kokir Gedebano Gutazer	10843	34	2298	3400	3052	2059	-	-
Sodo	19156	96	2599	4108	6216	5296	*	-
Meskanena Mareko	26663	182	6027	10285	8556	1612	-	-
Selti	16476	61	3279	6447	5472	1217	-	-
Gumer	27531	65	4045	10202	9503	3377	*	-
Cheha	10963	205	4337	3978	1796	646	-	-
Enemorna Eaner	24954	116	5724	8653	8362	2099	-	-
Dalocha	28951	49	1838	7028	13903	5898	*	-
Lanfro	19447	26	1953	5313	8294	3688	*	-
Akililina Mohor	20570	58	2180	3810	3343	1316	*	*
Alicho Wuriro	13739	40	2441	5338	4792	993	*	-
Endegagn	7869	21	1320	2660	2916	912	*	-
Hadiya Zone	157274	324	20518	46503	60563	27262	*	*
Misha (Konteb)	50980	61	4272	11429	20791	13164	*	*
Lemo	37909	96	6287	14474	12523	4012	*	-
Badawacho	26414	90	3842	8637	10978	2867	-	-
Soro	41971	77	6116	11963	16271	7219	*	-
Kembata Alaba Tembaro Zone	102180	472	16463	33212	37340	13541	*	-
Omo Sheleko	17344	71	2823	6176	5767	2507	-	-
Angacha	15023	94	4026	5592	4596	715	-	-
Kedida Gamela	12429	122	3652	4756	2904	*	-	-
Alaba	45400	97	2894	11366	20997	8895	*	-
Kacha Bira	11984	89	3069	5322	3076	428	-	-
Sidama Zone	200875	3520	79058	64522	37939	15268	*	-
Shebedino	40713	583	17735	15493	4691	*	-	-
Awasa	29719	483	9646	8437	6625	3960	*	-
Arbegona	15913	248	5719	4455	4158	1332	-	-
Dale	23783	655	12263	6487	2825	1554	-	-
Aleta Wendo	25336	523	10576	7658	5463	1116	-	-
Dara	9434	417	4226	2184	2010	*	-	-
Hula	26338	185	6850	9734	6125	3443	-	-
Bensa	18012	250	7824	6518	3175	*	-	-
Aroresa	11627	175	4218	3556	2868	*	-	-
Gedio Zone	43780	1999	16239	12511	9107	3742	*	-
Wenago	8299	937	4461	1908	507	486	-	-
Yirgachefe	7321	570	3993	1807	548	*	-	-
Kochera	19965	280	5210	6667	6098	1710	-	-
Bule	8195	212	2575	2128	1954	1143	*	-
Wolayita Zone	128380	1303	34888	41340	33380	15384	1651	*
Sodo Zuria	20924	140	4397	7076	6191	3120	-	-
Boloso Sore	21698	400	9480	7642	3631	*	-	-
Damot Gale	20797	190	6521	7739	5165	1182	-	-
Damot Wayde	18094	161	3936	5813	5454	2453	*	-
Kindo Koysha	17198	183	4790	5336	4563	1643	*	*
Offa	12939	163	3998	4114	3586	1077	-	-
Humbo	16729	64	1765	3620	4789	5365	*	-
South Omo Zone	40825	399	8561	13760	12598	5402	*	-
Selamago	1126	55	391	439	221	*	-	-
Bako Gazer	20133	262	4672	7377	6166	1656	-	-
Gelila	5169	52	1764	1885	1083	385	-	-
Hamer	8010	18	810	2066	2700	2357	*	-
Kuraz*	-	-	-	-	-	-	-	-
Bena Tsemay	6388	13	923	1993	2427	985	*	-

TABLE 4.46 (CONTINUED)

Geographic Area	Land Owned							
	Area By Size Of holdings (Hectare)							
	Total Area	Under 0.1	0.1 - 0.50	0.51 - 1.00	1.01 - 2.00	2.01 - 5.00	5.01 - 10	Over 10
Bena Tsemav	6388	13	923	1993	2427	985	*	-
Sheka Zone	20821	125	3125	5800	7578	4046	*	*
Masha	5398	29	471	1100	2164	1578	-	*
Anderacha	2151	16	439	821	675	199	-	-
Yeki	13272	80	2215	3879	4739	2269	*	*
Kaffa Zone	124759	524	9312	23459	45543	40548	5179	195
Telo	11052	24	584	2245	4436	3527	*	-
Chata	4324	16	397	1075	1850	898	*	-
Decha	16796	78	1819	3860	6451	4247	*	-
Menjiwo	16620	28	873	2733	6425	6166	*	-
Gimbo	11874	77	914	1945	4200	4330	*	*
Gewata	11638	29	573	1686	3788	4967	596	-
Chena	20645	191	2196	3885	5927	6165	2281	-
Bita	10356	31	617	1987	3611	3547	563	-
Gesha Daka	13786	35	878	2652	5975	4007	*	-
Saylem	7669	15	462	1391	2879	2694	161	*
Gamo Gofa Zone	146987	1225	30443	39222	43467	24757	6014	*
Arba Minch Zuria	13085	172	3191	3332	4851	1530	*	-
Boreda	6686	48	1157	1896	2033	1227	*	-
Mirab Abaya	5286	82	1367	1636	1394	773	*	-
Chencha	5455	236	2957	1697	516	*	-	-
Kemba	22481	45	2393	4423	7084	6750	1331	*
Bonkie	13972	59	3496	4695	3492	2230	-	-
Dita	4277	80	2172	1538	439	*	-	-
Daramalo	4864	69	1661	1565	1145	*	-	-
Kucha	14320	100	3182	5094	4199	1380	*	-
Gofa Zuria	30627	136	3603	6098	11458	6700	*	*
Zala	5924	45	1181	1757	1691	1250	-	-
Uba Deber Tsehay	6652	32	1138	1714	2465	1109	*	-
Melekoza	13357	121	2944	3779	2699	1287	*	*
Bench-Maji Zone	41188	868	13562	13649	9495	2697	*	16
Shewa Bench	8806	139	2728	2794	2373	594	*	-
Bench	20594	363	6311	7478	5027	779	*	16
Bero	317	24	195	37	13	*	*	-
Maji	1476	64	718	427	193	74	-	-
Menit Goldia	4359	69	1690	1569	874	*	-	-
Menit Shasha	1115	124	785	188	18	-	-	-
Sheko	4520	85	1134	1156	998	1081	*	-
Yem Special Wereda Zone	15615	21	578	2504	7121	5273	*	-
Yem	15615	21	578	2504	7121	5273	*	-
Amaro Special Wereda	12401	102	3504	4033	3346	1416	-	-
Amaro	12401	102	3504	4033	3346	1416	-	-
Burji Special Wereda Zone	7808	25	531	1659	3035	2558	-	-
Burji	7808	25	531	1659	3035	2558	-	-
Konso Special Wereda Zone	27908	108	3294	5989	9201	7643	*	*
Konso	27908	108	3294	5989	9201	7643	*	*
Derashe Special Wereda Zone	18412	72	1850	3670	6680	5438	*	-
Derashe	18412	72	1850	3670	6680	5438	*	-
Dawro Zone	52392	445	6893	10791	17657	14017	2307	*
Mareka	10176	114	1689	2597	3636	1821	*	*
Gena Boset	10554	42	1000	2175	3913	3346	*	-
Loma	15641	98	1589	2168	4839	5430	1295	*
Isara	6824	78	1113	1664	2215	1754	-	-
Tocha	9196	113	1503	2186	3054	1666	674	-
Basketo Special Wereda Zone	4923	39	1434	1958	1215	277	-	-
Basketo	4923	39	1434	1958	1215	277	-	-
Konta Special Wereda Zone	12042	84	1533	2351	4274	3533	*	-
Konta	12042	84	1533	2351	4274	3533	*	-

TABLE 4.46. AREA OF HOLDINGS UNDER LAND OWNED BY GEOGRAPHIC AREA AND SIZE OF HOLDING

BOTH RURAL AND URBAN HOLDINGS

Geographic Area	Land Owned							
	Area By Size Of holdings (Hectare)							
	Total Area	Under 0.1	0.1 - 0.50	0.51 - 1.00	1.01 - 2.00	2.01 - 5.00	5.01 - 10	Over 10
SNNP Region	1427332	13361	298429	407814	435596	229463	26480	16190
Guraghe Zone	258296	1223	43592	78969	84868	36094	4782	*
Goro	17700	139	1965	2734	5531	6084	*	*
Ezha	10461	59	3111	4148	2482	*	-	-
Kokir Gedebano Gutazer	10854	34	2300	3403	3058	2059	-	-
Sodo	19317	102	2622	4144	6291	5317	*	-
Meskanena Mareko	28534	211	6313	10928	8981	1700	-	401
Selti	16573	66	3320	6474	5496	1217	-	-
Gumer	27693	76	4083	10215	9514	3416	*	-
Cheha	10970	210	4338	3978	1798	646	-	-
Enemorna Eaner	25028	125	5745	8655	8362	2099	-	*
Dalocha	29168	52	1875	7074	13923	5924	*	*
Lanfro	19820	29	1981	5408	8381	3750	*	*
Akililina Mohor	20570	58	2180	3810	3343	1316	*	*
Alicho Wuriro	13739	40	2441	5338	4792	993	*	-
Endegagn	7869	21	1320	2660	2916	912	*	-
Hadiya Zone	159994	408	21316	47435	61194	27350	*	*
Misha (Konteb)	51417	71	4426	11552	20860	13177	*	*
Lemo	39417	146	6687	15029	12968	4069	*	-
Badawacho	26770	102	3959	8732	10993	2867	-	*
Soro	42391	88	6245	12122	16372	7238	*	-
Kembata Alaba Tembaro Zone	103345	554	16860	33441	37489	13619	*	*
Omo Sheleko	17505	79	2889	6227	5775	2535	-	-
Angacha	15265	108	4151	5667	4624	715	-	-
Kedida Gamela	12622	155	3731	4765	2910	*	*	*
Alaba	45632	99	2927	11447	21086	8922	*	-
Kacha Bira	12321	113	3161	5335	3094	452	*	*
Sidama Zone	202722	3633	79761	64857	38148	15374	*	381
Shebedino	40798	602	17783	15503	4691	*	-	*
Awasa	30112	496	9834	8536	6712	3966	*	-
Arbegona	16033	261	5780	4480	4180	1332	-	-
Dale	23974	680	12380	6512	2841	1561	-	-
Aleta Wendo	25542	532	10640	7694	5474	1150	-	*
Dara	9599	428	4283	2224	2038	*	-	-
Hula	26460	194	6907	9760	6149	3451	-	-
Bensa	18478	260	7893	6556	3181	*	-	328
Aroresa	11725	179	4260	3592	2884	*	-	-
Gedio Zone	44653	2084	16515	12601	9152	3798	*	*
Wenago	8525	987	4598	1928	527	486	-	-
Yirgachefe	7361	577	4007	1812	548	*	-	-
Kochera	20183	295	5300	6725	6113	1752	-	-
Bule	8584	225	2611	2136	1965	1143	*	*
Wolayita Zone	132030	1403	35668	41619	33520	15594	1700	2526
Sodo Zuria	21147	167	4524	7120	6197	3139	-	-
Boloso Sore	24438	437	9838	7750	3657	*	*	2092
Damot Gale	20990	206	6626	7760	5187	1211	-	-
Damot Wayde	18154	165	3967	5827	5465	2453	*	-
Kindo Koysha	17350	193	4860	5376	4572	1668	*	*
Offa	13125	165	4063	4144	3634	1119	-	-
Humbo	16826	70	1789	3642	4808	5381	*	-
South Omo Zone	41036	419	8658	13808	12615	5431	*	-
Selamago	1126	55	391	439	221	*	-	-
Bako Gazer	20321	279	4760	7418	6180	1684	-	-
Gelila	5169	52	1764	1885	1083	385	-	-
Hamer	8032	21	820	2072	2704	2357	*	-
Kuraz	*	-	*	-	-	-	-	-

TABLE 4.46.1 (CONTINUED)

Geographic Area	Land Owned							
	Area By Size Of holdings (Hectare)							
	Total Area	Under 0.1	0.1 - 0.50	0.51 - 1.00	1.01 - 2.00	2.01 - 5.00	5.01 - 10	Over 10
Sheka Zone	20528	103	3029	5762	7555	4025	-	*
Masha	5350	15	443	1096	2162	1578	-	*
Anderacha	2118	13	425	816	675	188	-	-
Yeki	13060	75	2161	3849	4718	2258	-	-
Kaffa Zone	123219	453	9150	23147	45298	40282	4889	-
Telo	10936	20	567	2208	4381	3524	*	-
Chata	4324	16	397	1075	1850	898	*	-
Decha	16755	71	1808	3854	6447	4233	*	-
Menjiwo	16557	26	865	2717	6392	6162	*	-
Gimbo	11419	40	861	1861	4161	4258	*	-
Gewata	11630	27	571	1681	3788	4967	596	-
Chena	20082	179	2142	3779	5840	6024	*	-
Bita	10279	30	616	1958	3590	3535	550	-
Gesha Daka	13769	32	869	2648	5975	4007	*	-
Saylem	7467	12	453	1366	2874	2674	*	-
Gamo Gofa Zone	146055	1175	30224	38970	43272	24619	5937	*
Arba Minch Zuria	12976	170	3173	3300	4824	1509	-	-
Boreda	6649	46	1149	1879	2022	1227	*	-
Mirab Abaya	5245	82	1364	1633	1394	773	-	-
Chencha	5345	211	2901	1680	503	*	-	-
Kemba	22450	40	2378	4418	7078	6750	1331	*
Bonkie	13950	55	3483	4693	3489	2230	-	-
Dita	4255	80	2164	1532	437	*	-	-
Daramalo	4826	69	1655	1533	1145	*	-	-
Kucha	14312	95	3179	5094	4199	1380	*	-
Gofa Zuria	30433	131	3553	6007	11421	6688	*	*
Zala	5917	44	1174	1757	1691	1250	-	-
Uba Deber Tsehay	6642	32	1129	1714	2465	1109	*	-
Melekoza	13056	120	2921	3729	2603	1189	*	*
Bench-Maji Zone	40793	840	13419	13599	9463	2641	*	-
Shewa Bench	8745	136	2693	2774	2369	594	*	-
Bench	20531	348	6297	7474	5027	779	*	-
Bero	219	23	169	27	-	-	-	-
Maji	1446	61	696	422	193	74	-	-
Menit Goldia	4325	65	1663	1566	874	*	-	-
Menit Shasha	1097	124	775	185	*	-	-	-
Sheko	4431	83	1126	1150	988	1037	*	-
Yem Special Wereda Zone	15552	18	568	2479	7100	5270	*	-
Yem	15552	18	568	2479	7100	5270	*	-
Amaro Special Wereda	12321	97	3470	4005	3345	1404	-	-
Amaro	12321	97	3470	4005	3345	1404	-	-
Burji Special Wereda Zone	7678	24	509	1600	2991	2554	-	-
Burji	7678	24	509	1600	2991	2554	-	-
Konso Special Wereda Zone	27709	108	3224	5942	9129	7633	*	*
Konso	27709	108	3224	5942	9129	7633	*	*
Derashe Special Wereda Zone	18283	65	1822	3656	6629	5409	*	-
Derashe	18283	65	1822	3656	6629	5409	*	-
Dawro Zone	52024	427	6822	10735	17585	13926	2307	*
Mareka	9919	111	1657	2580	3581	1730	*	-
Gena Boset	10511	42	994	2152	3900	3346	*	-
Loma	15623	96	1584	2159	4835	5430	1295	*
Isara	6778	68	1085	1657	2215	1754	-	-
Tocha	9193	109	1503	2186	3054	1666	674	-
Basketo Special Wereda Zone	4840	36	1390	1936	1202	277	-	-
Basketo	4840	36	1390	1936	1202	277	-	-
Konta Special Wereda Zone	11947	77	1506	2319	4258	3518	*	-
Konta	11947	77	1506	2319	4258	3518	*	-

TABLE 4.46.2 URBAN HOLDINGS

Geographic Area	Land Owned							
	Area By Size Of holdings (Hectare)							
	Total Area	Under 0.1	0.1 – 0.50	0.51 - 1.00	1.01 - 2.00	2.01 - 5.00	5.01 - 10	Over 10
SNNP Region	17892	789	4496	3724	2647	1497	727	4013
Guraghe Zone	3117	89	517	876	673	285	62	615
Goro	88	8	6	10	15	50	-	-
Ezha	56	10	35	*	*	-	-	-
Kokir Gedebano Gutazer	11	*	2	2	6	-	-	-
Sodo	161	6	22	35	76	21	-	-
Meskanena Mareko	1871	29	286	643	424	88	-	401
Selti	96	5	41	27	24	-	-	-
Gumer	162	11	38	13	11	39	50	-
Cheha	7	5	*	-	*	-	-	-
Enemorna Eaner	75	9	21	*	-	-	-	*
Dalocha	217	4	36	46	20	26	*	*
Lanfro	372	2	28	95	87	61	-	*
Hadiya Zone	2721	83	798	932	631	88	*	*
Misha (Konteb)	437	10	153	123	69	*	*	*
Lemo	1508	50	400	554	445	57	*	-
Badawacho	356	12	116	95	*	-	-	*
Soro	420	11	129	160	101	*	-	-
Kembata Alaba Tembaro Zone	1165	82	397	229	149	78	*	*
Omo Sheleko	161	8	66	51	*	*	-	-
Angacha	243	15	126	75	27	-	-	-
Kedida Gamela	194	34	79	9	*	-	*	*
Alaba	232	2	33	81	89	26	-	-
Kacha Bira	337	24	93	*	18	*	*	*
Sidama Zone	1848	113	704	335	209	107	-	381
Shebedino	85	20	48	10	-	*	-	*
Awasa	394	13	189	99	*	*	-	-
Arbegona	120	12	61	25	*	-	-	-
Dale	191	25	117	25	16	*	-	-
Aleta Wendo	206	9	63	36	11	*	-	*
Dara	165	11	58	39	28	*	-	-
Hula	123	9	57	26	23	*	-	-
Bensa	466	10	69	39	*	14	-	328
Aroresa	98	4	42	36	*	-	-	-
Gedio Zone	874	85	277	90	45	56	*	*
Wenago	226	50	137	20	20	-	-	-
Yirgachefe	40	8	14	5	-	*	-	-
Kochera	219	14	90	58	15	*	-	-
Bule	*	14	36	*	*	-	*	*
Wolayita Zone	3651	100	780	279	140	210	*	2092
Sodo Zuria	223	27	128	44	6	*	-	-
Boloso Sore	2740	36	358	108	26	79	*	2092
Damot Gale	193	15	105	21	*	*	-	-
Damot Wayde	60	4	31	14	*	-	-	-
Kindo Koysha	152	10	69	40	*	*	-	-
Offa	185	1	64	30	48	41	-	-
Humbo	97	6	24	22	19	*	*	-
South Omo Zone	210	20	97	48	17	*	-	-
Selamago	-	-	-	-	-	-	-	-
Bako Gazer	187	17	88	41	13	*	-	-
Hamer	23	3	9	7	3	-	-	-
Kuraz	*	-	*	-	-	-	-	-
Sheka Zone	292	23	96	38	23	*	*	*
Masha	48	14	27	*	*	-	-	-

TABLE 4.46.2 (CONTINUED)

Geographic Area	Land Owned							
	Area By Size Of holdings (Hectare)							
	Total Area	Under 0.1	0.1 – 0.50	0.51 - 1.00	1.01 - 2.00	2.01 - 5.00	5.01 - 10	Over 10
Anderacha	33	3	14	5	-	*	-	-
Yeki	212	5	54	30	21	*	*	*
Kaffa Zone	1540	71	162	312	245	266	289	195
Telo	115	4	17	36	55	*	-	-
Decha	40	7	10	6	*	*	-	-
Menjiwo	63	2	8	16	33	*	-	-
Gimbo	455	37	53	84	39	72	*	*
Gewata	8	1	1	6	*	-	-	-
Chena	563	12	54	106	87	141	163	-
Bita	76	1	*	29	21	*	*	-
Gesha Daka	17	3	9	5	-	-	-	-
Saylem	203	4	9	25	*	*	73	*
Gamo Gofa Zone	933	50	220	252	195	138	77	-
Arba Minch Zuria	108	2	17	31	27	*	*	-
Boreda	37	2	7	17	*	-	-	-
Mirab Abaya	41	*	3	*	-	-	*	-
Chencha	110	25	56	17	*	-	-	-
Kemba	31	5	15	5	*	-	-	-
Bonkie	23	5	13	*	*	-	-	-
Dita	22	*	8	6	2	7	-	-
Daramalo	38	-	6	32	-	-	-	-
Kucha	8	5	3	-	-	-	-	-
Gofa Zuria	195	5	50	90	37	12	-	-
Zala	8	*	8	-	-	-	-	-
Uba Deber Tsehay	10	*	9	-	-	-	-	-
Melekoza	301	1	23	49	96	99	*	-
Bench-Maji Zone	394	28	143	49	32	56	71	16
Shewa Bench	61	2	35	20	*	-	-	-
Bench	64	15	15	*	-	-	14	16
Bero	99	1	26	9	13	*	*	-
Maji	30	3	22	*	-	-	-	-
Menit Goldia	34	4	27	*	-	-	-	-
Menit Shasha	18	1	10	3	5	-	-	-
Sheko	89	1	8	*	*	44	*	-
Yem Special Wereda Zone	63	3	11	25	21	3	-	-
Yem	63	3	11	25	21	3	-	-
Amaro Special Wereda	80	4	34	28	*	*	-	-
Amaro	80	4	34	28	*	*	-	-
Burji Special Wereda Zone	129	1	22	59	44	*	-	-
Burji	129	1	22	59	44	*	-	-
Konso Special Wereda Zone	200	1	70	47	73	*	-	-
Konso	200	1	70	47	73	*	-	-
Derashe Special Wereda Zone	130	7	27	15	52	*	-	-
Derashe	130	7	27	15	52	*	-	-
Dawro Zone	368	18	71	56	72	91	-	*
Mareka	257	3	32	17	55	91	-	*
Gena Boset	43	-	5	23	14	-	-	-
Loma	19	1	5	9	3	-	-	-
Isara	45	10	28	*	-	-	-	-
Tocha	4	4	-	-	-	-	-	-
Basketo Special Wereda Zone	83	4	44	22	*	-	-	-
Basketo	83	4	44	22	*	-	-	-
Konta Special Wereda Zone	95	7	27	32	16	*	-	-
Konta	95	7	27	32	16	*	-	-

TABLE 4.47. AREA OF HOLDINGS UNDER LAND RENTED BY GEOGRAPHIC AREA AND SIZE OF HOLDING

BOTH RURAL AND URBAN HOLDINGS

Geographic Area	Land Rented							
	Area By Size Of holdings (Hectare)							
	Total Area	Under 0.1	0.1 - 0.50	0.51 - 1.00	1.01 - 2.00	2.01 - 5.00	5.01 - 10	Over 10
SNNP Region	60644	372	9327	16909	20636	11868	1140	393
Guraghe Zone	10715	43	1151	3017	3668	2411	*	169
Goro	1841	*	*	289	507	928	*	-
Ezha	134	*	25	69	*	-	-	-
Kokir Gedebano Gutazer	562	*	51	119	270	*	-	-
Sodo	1651	*	191	332	464	471	*	-
Meskanena Mareko	2605	*	378	991	785	*	-	104
Selti	501	*	36	137	204	*	-	-
Gumer	492	*	58	152	*	*	*	-
Cheha	86	*	*	*	*	-	-	-
Enemorna Eaner	429	*	*	*	*	*	-	-
Dalocha	740	*	76	135	369	*	*	-
Lanfro	998	*	86	502	371	39	-	-
Akililina Mohor	162	-	23	47	*	*	-	*
Alicho Wuriro	297	*	30	84	130	*	-	-
Endegagn	217	-	*	29	79	61	*	-
Hadiya Zone	9906	*	1138	2394	4160	2096	*	*
Misha (Konteb)	2347	*	303	497	799	720	-	*
Lemo	3086	*	328	668	1403	623	*	-
Badawacho	2026	*	292	560	754	416	-	-
Soro	2448	*	216	669	1204	*	*	-
Kembata Alaba Tembaro Zone	8752	*	1007	2553	3145	1970	*	*
Omo Sheleko	1993	*	237	582	675	*	-	-
Angacha	1371	*	289	467	539	*	-	-
Kedida Gamela	943	*	255	387	154	*	-	*
Alaba	3702	*	138	762	1569	*	*	-
Kacha Bira	743	*	88	354	208	*	-	-
Sidama Zone	2149	32	564	680	495	*	-	*
Shebedino	643	*	85	*	*	*	-	*
Awasa	252	*	78	*	*	-	-	-
Arbegona	190	*	60	*	*	*	-	-
Dale	184	*	64	*	*	*	-	-
Aleta Wendo	214	*	100	*	*	*	-	-
Dara	222	*	66	44	*	*	-	-
Hula	264	*	41	88	134	-	-	-
Bensa	*	*	54	*	*	-	-	-
Aroresa	69	*	17	*	*	-	-	-
Gedio Zone	2002	67	700	576	538	*	*	*
Wenago	192	31	107	*	*	-	-	-
Yirgachefe	205	*	112	*	*	-	-	-
Kochera	1173	19	281	386	435	*	-	-
Bule	432	11	201	72	*	*	*	*
Wolayita Zone	4136	29	668	1159	1237	764	*	-
Sodo Zuria	750	1	105	178	450	*	-	-
Boloso Sore	284	*	92	142	*	-	-	-
Damot Gale	785	*	222	288	268	-	-	-
Damot Wayde	393	*	84	152	112	*	-	-
Kindo Koysha	207	*	*	100	*	-	-	-
Offa	131	*	25	*	*	*	-	-
Humbo	1586	*	53	278	309	*	*	-
South Omo Zone	1312	8	307	393	530	74	-	-
Selamago	21	*	*	*	*	*	-	-
Bako Gazer	982	7	210	277	452	*	-	-
Gelila	199	*	63	67	45	*	-	-
Hamer	88	-	*	*	*	*	-	-
Kuraz	-	-	-	-	-	-	-	-

TABLE 4.47 (CONTINUED)

Geographic Area	Land Rented							
	Area By Size Of holdings (Hectare)							
	Total Area	Under 0.1	0.1 - 0.50	0.51 - 1.00	1.01 - 2.00	2.01 - 5.00	5.01 - 10	Over 10
Bena Tsemav	*	*	*	*	*	*	-	-
Sheka Zone	1415	5	360	439	266	*	-	-
Masha	182	*	14	51	68	47	-	-
Anderacha	62	1	20	33	7	*	-	-
Yeki	1171	3	326	355	192	*	-	-
Kaffa Zone	11182	36	1360	3142	3903	2462	*	-
Telo	1294	*	98	400	464	258	*	-
Chata	111	8	21	43	25	*	-	-
Decha	1194	*	300	352	*	*	*	-
Menjiwo	3625	5	342	1159	1315	772	*	-
Gimbo	1482	6	154	412	652	254	*	-
Gewata	899	*	110	233	293	260	-	-
Chena	736	*	110	177	305	*	*	-
Bita	1219	*	115	175	431	470	*	-
Gesha Daka	430	*	89	99	194	47	-	-
Saylem	193	*	20	92	40	40	*	-
Gamo Gofa Zone	3598	40	911	1082	1047	404	*	*
Arba Minch Zuria	393	*	87	133	95	*	-	-
Boreda	320	*	48	90	48	*	*	-
Mirab Abaya	136	*	44	53	*	*	-	-
Chencha	212	6	131	59	*	-	-	-
Kemba	467	1	69	94	179	124	-	-
Bonkie	151	*	*	*	47	*	-	-
Dita	149	*	89	49	*	-	-	-
Daramalo	131	3	72	38	*	*	-	-
Kucha	*	1	*	*	*	*	-	-
Gofa Zuria	808	*	106	296	339	*	*	-
Zala	27	*	10	*	*	-	-	-
Uba Deber Tsehay	344	6	104	66	140	*	-	-
Melekoza	244	*	67	*	*	*	*	*
Bench-Maji Zone	1189	8	466	339	301	75	-	-
Shewa Bench	241	-	58	95	80	*	-	-
Bench	481	*	*	137	*	-	-	-
Bero	1	*	*	-	-	-	-	-
Maji	32	2	19	*	*	*	-	-
Menit Goldia	40	*	21	*	*	-	-	-
Menit Shasha	*	*	*	*	-	-	-	-
Sheko	390	6	142	93	83	*	-	-
Yem Special Wereda Zone	514	-	10	99	195	204	*	-
Yem	514	-	10	99	195	204	*	-
Amaro Special Wereda	234	-	30	90	92	*	-	-
Amaro	234	-	30	90	92	*	-	-
Burji Special Wereda Zone	164	*	28	40	79	*	-	-
Burji	164	*	28	40	79	*	-	-
Konso Special Wereda Zone	591	*	114	156	185	*	*	-
Konso	591	*	114	156	185	*	*	-
Derashe Special Wereda Zone	774	6	151	149	167	194	*	-
Derashe	774	6	151	149	167	194	*	-
Dawro Zone	1657	13	244	481	573	337	*	-
Mareka	460	6	61	145	128	*	-	-
Gena Boset	250	-	52	59	60	*	-	-
Loma	481	*	49	147	235	*	-	-
Isara	284	*	40	105	67	*	-	-
Tocha	182	*	42	*	*	*	*	-
Basketo Special Wereda Zone	87	*	40	29	9	*	-	-
Basketo	87	*	40	29	9	*	-	-
Konta Special Wereda Zone	269	*	77	92	45	*	-	-
Konta	269	*	77	92	45	*	-	-

TABLE 4.47.1 RURAL HOLDINGS

Geographic Area	Land Rented							
	Area By Size Of holdings (Hectare)							
	Total Area	Under 0.1	0.1 - 0.50	0.51 - 1.00	1.01 - 2.00	2.01 - 5.00	5.01 - 10	Over 10
SNNP Region	58763	340	8959	16433	20178	11656	1078	*
Guraghe Zone	10161	40	1091	2868	3510	2330	*	*
Goro	1803	*	*	281	477	928	*	-
Ezha	134	*	25	69	*	-	-	-
Kokir Gedebano Gutazer	561	*	51	119	269	*	-	-
Sodo	1615	*	188	317	448	469	*	-
Meskanena Mareko	2194	*	335	897	694	*	-	-
Selti	499	*	34	137	204	*	-	-
Gumer	488	-	57	152	*	*	-	-
Cheha	86	*	*	*	*	-	-	-
Enemorna Eaner	429	*	*	*	*	*	-	-
Dalocha	727	*	74	126	367	*	*	-
Lanfro	950	*	79	478	353	39	-	-
Akililina Mohor	162	-	23	47	*	*	-	*
Alicho Wuriro	297	*	30	84	130	*	-	-
Endegagn	217	-	*	29	79	61	*	-
Hadiya Zone	9464	*	1068	2256	4041	2023	*	*
Misha (Konteb)	2263	*	293	475	776	692	-	*
Lemo	2833	*	303	595	1327	585	*	-
Badawacho	2001	*	280	553	748	416	-	-
Soro	2367	-	193	633	1189	*	*	-
Kembata Alaba Tembaro Zone	8604	*	951	2511	3103	1967	*	-
Omo Sheleko	1931	*	214	567	652	*	-	-
Angacha	1341	*	277	459	532	*	-	-
Kedida Gamela	930	*	244	386	154	*	-	-
Alaba	3662	*	131	745	1558	*	*	-
Kacha Bira	740	*	85	354	207	*	-	-
Sidama Zone	1948	30	555	672	479	*	-	-
Shebedino	476	*	85	*	*	*	-	-
Awasa	234	*	75	*	*	-	-	-
Arbegona	187	*	59	*	*	*	-	-
Dale	181	*	62	*	*	*	-	-
Aleta Wendo	214	*	100	*	*	*	-	-
Dara	221	*	65	44	*	*	-	-
Hula	256	*	40	88	*	-	-	-
Bensa	*	*	53	*	*	-	-	-
Aroresa	67	*	16	*	*	-	-	-
Gedio Zone	1955	63	693	569	536	*	-	-
Wenago	185	28	105	*	*	-	-	-
Yirgachefe	204	*	111	*	*	-	-	-
Kochera	1164	*	279	382	435	*	-	-
Bule	402	10	198	72	*	*	-	-
Wolayita Zone	4082	27	644	1136	1234	764	*	-
Sodo Zuria	739	*	101	173	448	*	-	-
Boloso Sore	272	*	83	141	*	-	-	-
Damot Gale	779	*	219	287	268	-	-	-
Damot Wayde	387	*	83	147	112	*	-	-
Kindo Koysha	204	*	*	100	*	-	-	-
Offa	128	*	23	*	*	*	-	-
Humbo	1573	-	50	267	309	*	*	-
South Omo Zone	1274	7	289	389	515	74	-	-
Selamago	21	*	*	*	*	*	-	-
Bako Gazer	943	*	192	273	437	*	-	-
Gelila	199	*	63	67	45	*	-	-
Hamer	88	-	*	*	*	*	-	-
Kuraz*	-	-	-	-	-	-	-	-
Bena Tsemay	*	*	*	*	*	*	-	-

TABLE 4.47.1 (CONTINUED)

Geographic Area	Land Rented							
	Area By Size Of holdings (Hectare)							
	Total Area	Under 0.1	0.1 - 0.50	0.51 - 1.00	1.01 - 2.00	2.01 - 5.00	5.01 - 10	Over 10
Sheka Zone	1377	3	333	433	264	*	-	-
Masha	176	*	*	51	68	47	-	-
Anderacha	62	1	20	33	7	*	-	-
Yeki	1140	*	304	350	189	*	-	-
Kaffa Zone	10952	33	1317	3072	3834	2417	*	-
Telo	1255	*	94	392	445	250	*	-
Chata	111	8	21	43	25	*	-	-
Decha	1192	*	299	352	*	*	*	-
Menjiwo	3574	5	337	1138	1295	768	*	-
Gimbo	1416	*	142	398	635	233	*	-
Gewata	896	*	110	233	290	260	-	-
Chena	700	*	95	*	301	*	*	-
Bita	1186	*	112	164	424	458	*	-
Gesha Daka	430	*	88	99	194	47	-	-
Saylem	192	*	20	92	40	40	-	-
Gamo Gofa Zone	3543	34	886	1066	1038	404	*	*
Arba Minch Zuria	392	*	87	133	95	*	-	-
Boreda	317	*	47	89	48	*	*	-
Mirab Abaya	136	*	44	53	*	*	-	-
Chencha	208	5	127	59	*	-	-	-
Kemba	463	*	66	94	179	124	-	-
Bonkie	149	*	*	*	47	*	-	-
Dita	149	*	89	49	*	-	-	-
Daramalo	127	*	70	38	*	*	-	-
Kucha	*	-	*	*	*	*	-	-
Gofa Zuria	783	*	98	285	333	*	*	-
Zala	27	*	10	*	*	-	-	-
Uba Deber Tsehay	343	6	104	66	140	*	-	-
Melekoza	235	*	65	*	*	*	*	*
Bench-Maji Zone	1167	7	457	338	297	*	-	-
Shewa Bench	234	-	56	94	76	*	-	-
Bench	480	-	*	136	*	-	-	-
Bero	*	*	*	-	-	-	-	-
Maji	30	1	17	*	*	*	-	-
Menit Goldia	36	-	17	*	*	-	-	-
Menit Shasha	*	*	*	*	-	-	-	-
Sheko	383	6	142	93	83	*	-	-
Yem Special Wereda Zone	511	-	*	99	195	204	*	-
Yem	511	-	*	99	195	204	*	-
Amaro Special Wereda	228	-	28	89	89	*	-	-
Amaro	228	-	28	89	89	*	-	-
Burji Special Wereda Zone	162	*	28	38	79	*	-	-
Burji	162	*	28	38	79	*	-	-
Konso Special Wereda Zone	578	*	108	150	185	*	*	-
Konso	578	*	108	150	185	*	*	-
Derashe Special Wereda Zone	759	5	149	146	159	194	*	-
Derashe	759	5	149	146	159	194	*	-
Dawro Zone	1654	13	244	481	573	335	*	-
Mareka	457	6	61	145	127	*	-	-
Gena Boset	250	-	52	59	60	*	-	-
Loma	481	*	49	147	235	*	-	-
Isara	284	*	40	105	67	*	-	-
Tocha	182	*	42	*	*	*	*	-
Basketo Special Wereda Zone	81	*	36	28	*	*	-	-
Basketo	81	*	36	28	*	*	-	-
Konta Special Wereda Zone	262	*	74	92	41	*	-	-
Konta	262	*	74	92	41	*	-	-

TABLE 4.47.2 URBAN HOLDINGS

Geographic Area	Land Rented							
	Area By Size Of holdings (Hectare)							
	Total Area	Under 0.1	0.1 – 0.50	0.51 - 1.00	1.01 - 2.00	2.01 - 5.00	5.01 - 10.00	Over 10
SNNP Region	1881	32	368	476	458	212	*	*
Guraghe Zone	554	3	60	148	159	80	*	104
Goro	38	-	*	7	30	-	-	-
Ezha	-	-	-	-	-	-	-	-
Kokir Gedebano Gutazer	1	-	-	-	1	-	-	-
Sodo	37	*	4	15	15	*	-	-
Meskanena Mareko	411	2	43	94	91	78	-	104
Selti	*	*	*	-	-	-	-	-
Gumer	*	*	1	-	*	-	*	-
Cheha	-	-	-	-	-	-	-	-
Enemorna Eaner	*	*	-	-	-	-	-	-
Dalocha	13	*	3	8	*	-	-	-
Lanfro	48	-	7	23	18	-	-	-
Hadiya Zone	441	2	70	139	120	73	*	-
Misha (Konteb)	84	-	10	23	23	28	-	-
Lemo	252	*	25	73	76	*	*	-
Badawacho	25	-	11	7	*	-	-	-
Soro	80	*	23	36	*	*	-	-
Kembata Alaba Tembaro Zone	147	3	57	42	43	*	-	*
Omo Sheleko	62	-	23	16	*	-	-	-
Angacha	29	1	13	*	*	-	-	-
Kedida Gamela	13	1	11	*	-	-	-	*
Alaba	40	*	7	17	11	*	-	-
Kacha Bira	4	-	3	-	*	-	-	-
Sidama Zone	*	2	8	*	*	-	-	*
Shebedino	*	*	-	-	-	-	-	*
Awasa	*	*	*	*	*	-	-	-
Arbegona	*	-	*	*	-	-	-	-
Dale	3	2	1	-	-	-	-	-
Aleta Wendo	-	-	-	-	-	-	-	-
Dara	*	*	*	-	-	-	-	-
Hula	*	-	*	-	*	-	-	-
Bensa	*	-	*	-	-	-	-	-
Aroresa	*	-	*	*	-	-	-	-
Gedio Zone	47	4	8	7	*	*	*	*
Wenago	7	2	2	*	-	-	-	-
Yirgachefe	1	*	*	*	-	-	-	-
Kochera	9	*	3	*	-	*	-	-
Bule	*	1	2	-	*	-	*	*
Wolayita Zone	53	2	25	24	*	-	-	-
Sodo Zuria	12	1	3	5	*	-	-	-
Boloso Sore	11	*	9	*	*	-	-	-
Damot Gale	5	*	4	*	-	-	-	-
Damot Wayde	7	*	*	5	-	-	-	-
Kindo Koysha	*	*	*	-	-	-	-	-
Offa	*	-	*	-	*	-	-	-
Humbo	13	*	*	11	-	-	-	-
South Omo Zone	38	2	17	*	*	-	-	-
Selamago	-	-	-	-	-	-	-	-
Bako Gazer	38	2	17	*	*	-	-	-
Hamer	-	-	-	-	-	-	-	-
Kuraz	-	-	-	-	-	-	-	-
Sheka Zone	37	3	27	6	*	-	-	-
Masha	6	*	5	*	-	-	-	-

TABLE 4.47.2 (CONTINUED)

Geographic Area	Land Rented							
	Area By Size Of holdings (Hectare)							
	Total Area	Under 0.1	0.1 – 0.50	0.51 - 1.00	1.01 - 2.00	2.01 - 5.00	5.01 - 10.00	Over 10
Anderacha	-	-	-	-	-	-	-	-
Yeki	31	3	22	5	*	-	-	-
Kaffa Zone	230	3	43	69	69	*	*	-
Telo	39	-	*	*	18	*	-	-
Decha	1	*	*	-	-	-	-	-
Menjiwo	51	-	6	21	20	*	-	-
Gimbo	66	2	12	14	*	*	-	-
Gewata	3	*	*	-	2	-	-	-
Chena	36	*	15	16	*	*	-	-
Bita	33	-	*	11	*	*	*	-
Gesha Daka	1	-	1	-	-	-	-	-
Saylem	*	*	-	-	-	-	*	-
Gamo Gofa Zone	55	6	24	16	*	-	-	-
Arba Minch Zuria	*	-	*	-	-	-	-	-
Boreda	2	-	*	*	-	-	-	-
Mirab Abaya	-	-	-	-	-	-	-	-
Chencha	4	1	3	*	-	-	-	-
Kemba	5	1	3	-	-	-	-	-
Bonkie	*	-	*	-	-	-	-	-
Dita	1	-	*	-	*	-	-	-
Daramalo	4	1	3	-	-	-	-	-
Kucha	1	1	*	-	-	-	-	-
Gofa Zuria	25	1	8	11	*	-	-	-
Zala	*	*	-	-	-	-	-	-
Uba Deber Tsehay	*	*	-	-	-	-	-	-
Melekoza	*	*	*	*	*	-	-	-
Bench-Maji Zone	22	1	9	*	*	*	-	-
Shewa Bench	*	-	2	*	*	-	-	-
Bench	*	*	*	*	-	-	-	-
Bero	*	-	*	-	-	-	-	-
Maji	2	*	*	-	-	-	-	-
Menit Goldia	4	*	4	-	-	-	-	-
Menit Shasha	-	-	-	-	-	-	-	-
Sheko	*	-	-	-	-	*	-	-
Yem Special Wereda Zone	3	-	2	1	-	-	-	-
Yem	3	-	2	1	-	-	-	-
Amaro Special Wereda	6	-	*	*	*	-	-	-
Amaro	6	-	*	*	*	-	-	-
Burji Special Wereda Zone	*	-	-	*	-	-	-	-
Burji	*	-	-	*	-	-	-	-
Konso Special Wereda Zone	13	*	6	*	-	-	-	-
Konso	13	*	6	*	-	-	-	-
Derashe Special Wereda Zone	*	1	2	*	*	-	-	-
Derashe	*	1	2	*	*	-	-	-
Dawro Zone	*	*	-	-	*	*	-	-
Mareka	*	*	-	-	*	*	-	-
Gena Boset	-	-	-	-	-	-	-	-
Loma	-	-	-	-	-	-	-	-
Isara	-	-	-	-	-	-	-	-
Tocha	*	*	-	-	-	-	-	-
Basketo Special Wereda Zone	6	*	4	*	*	-	-	-
Basketo	6	*	4	*	*	-	-	-
Konta Special Wereda Zone	7	-	*	-	*	-	-	-
Konta	7	-	*	-	*	-	-	-

TABLE 4.48. AREA OF HOLDINGS UNDER OTHER TENURE BY GEOGRAPHIC AREA AND SIZE OF HOLDING

BOTH RURAL AND URBAN HOLDINGS

Geographic Area	Other Tenure							
	Area By Size Of holdings (Hectare)							
	Total Area	Under 0.1	0.1 - 0.50	0.51 - 1.00	1.01 - 2.00	2.01 - 5.00	5.01 - 10	Over 10
SNNP Region	54558	460	10107	16151	18030	9210	*	*
Guraghe Zone	6558	49	1097	1682	2240	1295	*	*
Goro	*	*	57	133	269	*	*	*
Ezha	*	*	*	*	*	*	-	-
Kokir Gedebano Gutazer	*	*	*	*	*	*	-	-
Sodo	1223	*	197	211	638	*	*	-
Meskanena Mareko	956	*	404	332	204	-	-	-
Selti	*	*	44	*	264	*	-	-
Gumer	*	*	*	*	*	*	*	-
Cheha	90	*	44	*	*	-	-	-
Enemorna Eaner	436	*	69	*	234	*	-	-
Dalocha	806	*	116	241	225	*	*	-
Lanfro	401	*	*	175	87	*	-	-
Akililina Mohor	*	*	*	*	*	*	-	-
Alicho Wuriro	92	*	*	54	*	-	-	-
Endegagn	*	-	2	*	*	*	-	-
Hadiya Zone	9111	50	1309	2945	3253	1544	*	*
Misha (Konteb)	1810	*	202	687	466	*	-	*
Lemo	1322	*	267	446	305	*	*	-
Badawacho	588	*	*	*	223	*	-	-
Soro	5391	2	787	1666	2258	678	-	-
Kembata Alaba Tembaro Zone	889	*	225	344	221	*	-	-
Omo Sheleko	*	*	*	*	*	*	-	-
Angacha	51	*	*	8	*	-	-	-
Kedida Gamela	*	*	*	20	-	*	-	-
Alaba	100	*	*	68	*	-	-	-
Kacha Bira	581	*	158	220	170	*	-	-
Sidama Zone	4309	45	1067	1252	1180	*	-	-
Shebedino	971	*	490	332	*	-	-	-
Awasa	2227	*	216	459	866	*	-	-
Arbegona	*	*	*	*	*	*	-	-
Dale	77	*	46	*	*	-	-	-
Aleta Wendo	*	*	*	*	*	-	-	-
Dara	58	*	*	*	*	-	-	-
Hula	611	*	180	298	*	*	-	-
Bensa	*	*	*	-	-	-	-	-
Aroresa	31	*	*	*	-	-	-	-
Gedio Zone	1043	16	203	482	*	*	-	-
Wenago	*	*	8	-	*	*	-	-
Yirgachefe	*	*	*	*	-	-	-	-
Kochera	898	*	144	430	*	*	-	-
Bule	*	*	*	*	*	-	-	-
Wolayita Zone	9236	54	2158	3118	2757	1144	*	4
Sodo Zuria	2298	*	348	738	683	525	-	-
Boloso Sore	1116	18	374	499	*	*	*	4
Damot Gale	1470	*	381	646	440	-	-	-
Damot Wayde	1475	12	410	461	450	*	-	-
Kindo Koysha	1632	5	351	418	677	*	-	-
Offa	838	8	232	283	294	*	-	-
Humbo	407	*	62	74	101	*	-	-
South Omo Zone	1230	17	313	279	554	67	-	-
Selamago	60	-	*	*	*	*	-	-
Bako Gazer	631	14	233	112	*	-	-	-
Gelila	195	2	38	65	*	*	-	-
Hamer	101	*	*	*	*	*	-	-
Kuraz	-	-	-	-	-	-	-	-

TABLE 4.48 (CONTINUED)

Geographic Area	Other Tenure							
	Area By Size Of holdings (Hectare)							
	Total Area	Under 0.1	0.1 - 0.50	0.51 - 1.00	1.01 - 2.00	2.01 - 5.00	5.01 - 10	Over 10
Bena Tsemav	242	-	*	54	*	42	-	-
Sheka Zone	579	5	146	217	145	*	-	-
Masha	58	*	19	18	*	*	-	-
Anderacha	23	*	11	8	*	*	-	-
Yeki	498	*	116	191	*	*	-	-
Kaffa Zone	5053	49	859	1613	1655	861	*	-
Telo	572	*	93	209	170	*	-	-
Chata	502	7	113	184	159	39	-	-
Decha	616	*	127	153	256	*	-	-
Menjiwo	572	*	46	*	304	*	-	-
Gimbo	458	12	108	98	199	*	-	-
Gewata	213	*	49	85	*	*	-	-
Chena	1148	*	188	476	292	*	*	-
Bita	465	*	48	128	135	*	-	-
Gesha Daka	324	5	48	99	81	91	-	-
Saylem	182	2	38	56	36	*	-	-
Gamo Gofa Zone	7772	64	1364	2062	2518	*	*	-
Arba Minch Zuria	359	*	77	104	*	*	-	-
Boreda	398	1	66	86	173	*	-	-
Mirab Abaya	192	1	50	52	75	*	-	-
Chencha	177	3	83	*	*	-	-	-
Kemba	447	*	80	91	*	*	-	-
Bonkie	253	*	64	145	42	-	-	-
Dita	163	*	106	30	*	-	-	-
Daramalo	140	*	79	31	*	-	-	-
Kucha	404	*	*	126	198	*	-	-
Gofa Zuria	3146	*	263	700	1221	*	-	-
Zala	35	-	12	*	*	*	-	-
Uba Deber Tsehay	127	*	48	26	*	*	-	-
Melekoza	1931	16	380	585	428	*	*	-
Bench-Maji Zone	966	26	254	349	230	107	-	-
Shewa Bench	161	*	*	*	*	-	-	-
Bench	538	22	167	245	81	*	-	-
Bero	5	-	3	*	-	-	-	-
Maji	*	-	*	-	-	-	-	-
Menit Goldia	23	*	2	*	-	*	-	-
Menit Shasha	*	*	-	-	-	-	-	-
Sheko	237	*	58	34	*	*	-	-
Yem Special Wereda Zone	2534	8	117	431	1140	838	-	-
Yem	2534	8	117	431	1140	838	-	-
Amaro Special Wereda	112	-	56	*	*	*	-	-
Amaro	112	-	56	*	*	*	-	-
Burji Special Wereda Zone	28	*	*	*	*	*	-	-
Burji	28	*	*	*	*	*	-	-
Konso Special Wereda Zone	628	17	235	157	*	*	*	-
Konso	628	17	235	157	*	*	*	-
Derashe Special Wereda Zone	311	*	76	*	143	*	-	-
Derashe	311	*	76	*	143	*	-	-
Dawro Zone	3579	27	463	898	1340	851	-	-
Mareka	326	8	79	55	107	78	-	-
Gena Boset	1385	*	143	428	585	227	-	-
Loma	1432	*	147	333	486	*	-	-
Isara	147	4	22	*	55	*	-	-
Tocha	289	7	71	57	108	*	-	-
Basketo Special Wereda Zone	142	*	48	51	*	*	-	-
Basketo	142	*	48	51	*	*	-	-
Konta Special Wereda Zone	481	*	110	139	157	*	-	-
Konta	481	*	110	139	157	*	-	-

TABLE 4.48.1 RURAL HOLDINGS

Geographic Area	Other Tenure							
	Area By Size Of holdings (Hectare)							
	Total Area	Under 0.1	0.1 - 0.50	0.51 - 1.00	1.01 - 2.00	2.01 - 5.00	5.01 - 10	Over 10
SNNP Region	53825	446	9913	15871	17851	9169	*	*
Guraghe Zone	6470	48	1070	1648	2228	1286	*	*
Goro	*	*	55	133	269	*	*	*
Ezha	*	*	*	*	*	*	-	-
Kokir Gedebano Gutazer	*	*	*	*	*	*	-	-
Sodo	1219	*	196	210	636	*	*	-
Meskanena Mareko	901	*	383	307	196	-	-	-
Selti	*	*	44	*	264	*	-	-
Gumer	*	*	*	*	*	*	-	-
Cheha	90	*	44	*	*	-	-	-
Enemorna Eaner	436	-	69	*	234	*	-	-
Dalocha	801	*	113	239	225	*	*	-
Lanfro	391	*	*	169	85	*	-	-
Akililina Mohor	*	*	*	*	*	*	-	-
Alicho Wuriro	92	*	*	54	*	-	-	-
Endegagn	*	-	2	*	*	*	-	-
Hadiya Zone	8957	48	1278	2889	3189	1544	*	*
Misha (Konteb)	1792	*	194	676	466	*	-	*
Lemo	1245	*	252	419	272	*	*	-
Badawacho	588	*	*	*	223	*	-	-
Soro	5333	-	779	1648	2228	678	-	-
Kembata Alaba Tembaro Zone	867	*	217	335	218	*	-	-
Omo Sheleko	*	*	*	*	*	*	-	-
Angacha	*	*	*	-	-	-	-	-
Kedida Gamela	*	*	*	20	-	*	-	-
Alaba	100	*	*	68	*	-	-	-
Kacha Bira	577	*	156	218	170	*	-	-
Sidama Zone	4297	43	1061	1248	1179	*	-	-
Shebedino	970	*	489	332	*	-	-	-
Awasa	2226	*	215	459	866	*	-	-
Arbegona	*	*	*	*	*	*	-	-
Dale	75	*	45	*	-	-	-	-
Aleta Wendo	*	*	*	*	*	-	-	-
Dara	56	*	*	*	*	-	-	-
Hula	606	*	178	295	*	*	-	-
Bensa	*	*	*	-	-	-	-	-
Aroresa	31	*	*	*	-	-	-	-
Gedio Zone	1040	15	201	482	*	*	-	-
Wenago	*	*	8	-	*	*	-	-
Yirgachefe	*	*	*	*	-	-	-	-
Kochera	895	*	142	430	*	*	-	-
Bule	*	*	*	*	*	-	-	-
Wolayita Zone	9139	50	2116	3094	2738	1141	-	-
Sodo Zuria	2263	*	332	726	676	525	-	-
Boloso Sore	1086	16	363	497	*	*	-	-
Damot Gale	1466	*	377	646	440	-	-	-
Damot Wayde	1459	*	400	459	445	*	-	-
Kindo Koysha	1623	5	349	411	677	*	-	-
Offa	838	8	232	283	294	*	-	-
Humbo	404	*	62	72	100	*	-	-
South Omo Zone	1226	15	311	279	554	67	-	-
Selamago	60	-	*	*	*	*	-	-
Bako Gazer	628	13	231	112	*	-	-	-
Gelila	195	2	38	65	*	*	-	-
Hamer	101	-	*	*	*	*	-	-
Kuraz	-	-	-	-	-	-	-	-
Bena Tsemay	242	-	*	54	*	42	-	-

TABLE 4.48.1 (CONTINUED)

Geographic Area	Other Tenure							
	Area By Size Of holdings (Hectare)							
	Total Area	Under 0.1	0.1 - 0.50	0.51 - 1.00	1.01 - 2.00	2.01 - 5.00	5.01 - 10	Over 10
Sheka Zone	577	4	145	217	145	*	-	-
Masha	57	*	19	18	*	*	-	-
Anderacha	23	*	11	8	*	*	-	-
Yeki	497	*	116	191	*	*	-	-
Kaffa Zone	4863	47	815	1537	1606	858	-	-
Telo	572	*	93	209	170	*	-	-
Chata	502	7	113	184	159	39	-	-
Decha	601	*	122	148	250	*	-	-
Menjiwo	572	*	46	*	304	*	-	-
Gimbo	443	12	102	93	195	*	-	-
Gewata	213	*	49	85	*	*	-	-
Chena	1000	*	165	409	*	*	-	-
Bita	465	*	48	128	135	*	-	-
Gesha Daka	315	5	39	99	81	91	-	-
Saylem	180	2	37	56	36	*	-	-
Gamo Gofa Zone	7708	63	1356	2041	2498	*	*	-
Arba Minch Zuria	355	*	76	102	*	*	-	-
Boreda	398	1	66	86	173	*	-	-
Mirab Abaya	192	1	49	52	75	*	-	-
Chencha	175	*	81	*	*	-	-	-
Kemba	447	*	80	91	*	*	-	-
Bonkie	253	*	64	145	42	-	-	-
Dita	163	*	106	30	*	-	-	-
Daramalo	140	*	79	31	*	-	-	-
Kucha	404	*	*	126	198	*	-	-
Gofa Zuria	3121	*	260	696	1213	*	-	-
Zala	35	-	12	*	*	*	-	-
Uba Deber Tsehay	127	*	48	26	*	*	-	-
Melekoza	1899	16	380	570	416	*	*	-
Bench-Maji Zone	964	26	252	349	230	107	-	-
Shewa Bench	161	*	*	*	*	-	-	-
Bench	538	22	167	245	81	*	-	-
Bero	5	-	3	*	-	-	-	-
Maji	*	-	*	-	-	-	-	-
Menit Goldia	21	*	*	*	-	*	-	-
Menit Shasha	*	*	-	-	-	-	-	-
Sheko	237	*	58	34	*	*	-	-
Yem Special Wereda Zone	2491	8	114	410	1135	825	-	-
Yem	2491	8	114	410	1135	825	-	-
Amaro Special Wereda	110	-	55	*	*	*	-	-
Amaro	110	-	55	*	*	*	-	-
Burji Special Wereda Zone	25	*	*	*	*	*	-	-
Burji	25	*	*	*	*	*	-	-
Konso Special Wereda Zone	621	17	228	157	*	*	*	-
Konso	621	17	228	157	*	*	*	-
Derashe Special Wereda Zone	310	*	75	*	143	*	-	-
Derashe	310	*	75	*	143	*	-	-
Dawro Zone	3555	27	461	879	1337	851	-	-
Mareka	324	8	78	54	107	78	-	-
Gena Boset	1364	*	142	409	582	227	-	-
Loma	1431	*	147	333	486	*	-	-
Isara	147	4	22	*	55	*	-	-
Tocha	289	7	71	57	108	*	-	-
Basketo Special Wereda Zone	137	*	43	51	*	*	-	-
Basketo	137	*	43	51	*	*	-	-
Konta Special Wereda Zone	466	*	109	126	154	*	-	-
Konta	466	*	109	126	154	*	-	-

TABLE 4.48.2 URBAN HOLDINGS

Geographic Area	Other Tenure							
	Area By Size Of holdings (Hectare)							
	Total Area	Under 0.1	0.1 – 0.50	0.51 - 1.00	1.01 - 2.00	2.01 - 5.00	5.01 - 10.00	Over 10
SNNP Region	733	14	194	280	179	41	*	4
Guraghe Zone	87	1	28	34	13	*	*	-
Goro	*	*	*	-	-	*	-	-
Ezha	-	-	-	-	-	-	-	-
Kokir Gedebano Gutazer	-	-	-	-	-	-	-	-
Sodo	5	*	*	*	*	-	-	-
Meskanena Mareko	55	*	22	25	8	-	-	-
Selti	-	-	-	-	-	-	-	-
Gumer	*	-	*	-	-	-	*	-
Cheha	-	-	-	-	-	-	-	-
Enemorna Eaner	*	*	-	-	-	-	-	-
Dalocha	5	*	3	*	-	-	-	-
Lanfro	9	-	*	6	*	-	-	-
Hadiya Zone	154	3	32	56	63	-	-	-
Misha (Konteb)	19	-	8	11	-	-	-	-
Lemo	77	*	15	27	33	-	-	-
Badawacho	-	-	-	-	-	-	-	-
Soro	58	2	8	17	30	-	-	-
Kembata Alaba Tembaro	22	1	8	9	*	-	-	-
Omo Sheleko	-	-	-	-	-	-	-	-
Angacha	17	*	5	8	*	-	-	-
Kedida Gamela	*	*	*	-	-	-	-	-
Alaba	*	*	-	-	-	-	-	-
Kacha Bira	4	*	*	*	-	-	-	-
Sidama Zone	12	1	6	*	*	-	-	-
Shebedino	*	-	*	-	-	-	-	-
Awasa	*	-	*	-	-	-	-	-
Arbegona	*	*	-	-	-	-	-	-
Dale	2	1	*	-	*	-	-	-
Aleta Wendo	*	-	*	-	-	-	-	-
Dara	*	*	*	*	-	-	-	-
Hula	*	*	*	*	-	-	-	-
Bensa	*	-	*	-	-	-	-	-
Aroresa	-	-	-	-	-	-	-	-
Gedio Zone	*	*	*	*	-	-	-	-
Wenago	*	*	*	-	-	-	-	-
Yirgachefe	-	-	-	-	-	-	-	-
Kochera	*	*	*	*	-	-	-	-
Bule	-	-	-	-	-	-	-	-
Wolayita Zone	97	3	42	25	19	*	*	4
Sodo Zuria	35	1	15	11	7	-	-	-
Boloso Sore	30	1	11	*	*	*	*	4
Damot Gale	4	*	4	-	-	-	-	-
Damot Wayde	16	*	9	*	*	-	-	-
Kindo Koysha	9	-	*	*	-	-	-	-
Offa	*	-	*	-	-	-	-	-
Humbo	*	-	-	*	*	-	-	-
South Omo Zone	3	1	2	*	-	-	-	-
Selamago	-	-	-	-	-	-	-	-
Bako Gazer	3	1	2	*	-	-	-	-
Hamer	*	*	-	-	-	-	-	-
Kuraz	-	-	-	-	-	-	-	-
Sheka Zone	1	*	*	-	-	-	-	-
Masha	*	*	*	-	-	-	-	-

TABLE 4.48.2 (CONTINUED)

Geographic Area	Other Tenure							
	Area By Size Of holdings (Hectare)							
	Total Area	Under 0.1	0.1 – 0.50	0.51 - 1.00	1.01 - 2.00	2.01 - 5.00	5.01 - 10.00	Over 10
Anderacha	-	-	-	-	-	-	-	-
Yeki	*	-	*	-	-	-	-	-
Kaffa Zone	189	2	44	76	49	*	*	-
Telo	-	-	-	-	-	-	-	-
Decha	15	*	4	*	*	-	-	-
Menjiwo	-	-	-	-	-	-	-	-
Gimbo	15	*	6	*	*	-	-	-
Gewata	-	-	-	-	-	-	-	-
Chena	148	1	23	67	39	*	*	-
Bita	-	-	-	-	-	-	-	-
Gesha Daka	9	*	9	-	-	-	-	-
Saylem	*	-	*	-	-	-	-	-
Gamo Gofa Zone	64	1	8	21	21	*	-	-
Arba Minch Zuria	*	*	*	*	*	-	-	-
Boreda	*	-	-	-	*	-	-	-
Mirab Abaya	*	-	*	-	-	-	-	-
Chencha	*	1	*	-	-	-	-	-
Kemba	*	-	*	-	-	-	-	-
Bonkie	*	-	*	-	-	-	-	-
Dita	-	-	-	-	-	-	-	-
Daramalo	-	-	-	-	-	-	-	-
Kucha	-	-	-	-	-	-	-	-
Gofa Zuria	24	*	4	4	*	*	-	-
Zala	-	-	-	-	-	-	-	-
Uba Deber Tsehay	-	-	-	-	-	-	-	-
Melekoza	33	-	*	15	12	*	-	-
Bench-Maji Zone	2	*	2	-	-	-	-	-
Shewa Bench	-	-	-	-	-	-	-	-
Bench	*	*	-	-	-	-	-	-
Bero	*	-	*	-	-	-	-	-
Maji	-	-	-	-	-	-	-	-
Menit Goldia	2	-	2	-	-	-	-	-
Menit Shasha	-	-	-	-	-	-	-	-
Sheko	-	-	-	-	-	-	-	-
Yem Special Wereda Zone	43	*	3	21	5	13	-	-
Yem	43	*	3	21	5	13	-	-
Amaro Special Wereda	1	-	1	-	-	-	-	-
Amaro	1	-	1	-	-	-	-	-
Burji Special Wereda Zone	*	-	*	*	-	-	-	-
Burji	*	-	*	*	-	-	-	-
Konso Special Wereda Zone	7	*	6	-	-	-	-	-
Konso	7	*	6	-	-	-	-	-
Derashe Special Wereda Zone	1	-	1	-	-	-	-	-
Derashe	1	-	1	-	-	-	-	-
Dawro Zone	24	-	2	20	3	-	-	-
Mareka	2	-	1	*	-	-	-	-
Gena Boset	22	-	1	19	3	-	-	-
Loma	*	-	*	-	-	-	-	-
Isara	-	-	-	-	-	-	-	-
Tocha	-	-	-	-	-	-	-	-
Basketo Special Wereda Zone	4	-	4	-	-	-	-	-
Basketo	4	-	4	-	-	-	-	-
Konta Special Wereda Zone	15	-	*	12	*	-	-	-
Konta	15	-	*	12	*	-	-	-

TABLE 4.49. NUMBER OF HOLDERS AND AREA OF HOLDING UNDER ALL CROPLAND AND SIZE OF HOLDING

RURAL HOLDINGS-BELG SEASON

TYPE OF CROP	Number Of Holders Reporting	All Area In Hectare	Area By Size Of Holdings in Hectare						
			Under 0.10	0.1 - 0.50	0.51 - 1.00	1.01 - 2.00	2.01 - 5.00	5.01 - 10	Over 10
Temporary Crops	1700712	308946	36669	147640	68993	37839	14789	*	*
Grain Crops	1419813	259582	23386	119203	64220	36882	14319	1295	*
Cereals	1312778	209526	17818	90926	53928	32888	12777	*	-
Barley	101446	9939	818	5448	2304	1152	217	-	-
Maize	1246463	160788	16667	76975	40232	19977	6170	*	-
Millet	10757	1009	17	389	315	179	*	-	-
Oats/'Aja'	823	*	2	14	*	*	*	-	-
Rice	783	-	-	-	-	-	-	-	-
Sorghum	98807	24139	217	5412	7322	7216	3682	*	-
Teff	42570	12072	74	2201	3250	4034	2382	*	-
Wheat	11409	1542	23	488	506	329	196	-	-
Pulses	751668	48664	5486	27662	9897	3745	1491	*	*
Chick Peas	690	44	-	*	*	*	16	-	-
Fenugreek	2529	39	5	28	*	*	*	-	-
Field Peas	14067	1468	44	580	457	330	*	-	-
Gibto	*	*	*	*	-	-	-	-	-
Haricot beans	732446	45873	5301	26436	9105	3255	1408	*	*
Horse beans	23302	1107	116	555	286	127	*	*	-
Soya beans	539	9	1	4	*	-	-	-	-
Lentils	1526	81	*	32	*	*	*	-	-
Vetch	235	*	*	*	*	*	-	-	-
Other Pulses	1614	28	11	14	3	*	-	-	-
Oilseeds	18703	468	10	194	198	*	*	-	-
Groundnuts	3714	398	5	156	*	*	*	-	-
Linseed	253	*	*	*	*	*	-	-	-
Neug	*	*	*	*	*	-	-	-	-
Rape seed	12429	*	*	*	-	*	-	-	-
Sesame	252	8	*	*	*	*	-	-	-
Sufflower	1992	49	3	31	14	*	-	-	-
Other Grains	28592	924	72	421	196	*	*	-	-
Vegetables	462431	7289	2874	2779	818	294	*	*	-
Head Cabbage	2363	63	14	*	21	-	-	-	-
Green peppers	8692	*	*	39	*	*	*	-	-
Ethiopian Cabbage	434856	6567	2683	2508	665	216	*	*	-
Lettuce	486	*	*	*	-	-	-	-	-
Red peppers	1452	29	18	*	*	*	-	-	-
Swiss chard	226	*	*	*	-	-	-	-	-
Tomatoes	1469	20	4	*	*	-	-	-	-
Other vegetables	33068	466	111	177	78	*	*	-	-
Root Crops	754630	42075	10409	25658	3956	663	*	*	*
Beetroot	1632	21	7	13	*	*	-	-	-
Carrot	1162	18	*	15	-	-	-	-	-
Garlic	63612	292	129	129	31	1	*	-	-
Taro/'Godere'	96879	2260	405	1385	357	93	*	-	-
Onion	34626	539	92	366	55	23	*	-	-
Potatoes	498439	27303	7930	15813	1931	291	*	*	*
Sweet Potatoes	207171	10981	1697	7565	1482	213	*	-	-
Other root	27659	658	145	373	100	39	*	-	-

TABLE 4.50. NUMBER OF HOLDERS AND AREA OF HOLDING UNDER ALL TEMPORARY CROPS BY GEOGRAPHIC AREA AND SIZE OF HOLDING

RURAL HOLDINGS-BELG SEASON

Geographic Area	Holdings With All Temporary crops								
		Size Of Holding In Hectare							
	Number of Holders	Total Area	Under 0.10	0.1 - 0.50	0.51 - 1.00	1.01 - 2.00	2.01 - 5.00	5.01 - 10	Over 10
SNNP Region	1700712	308946	36669	147640	68993	37839	14789	*	*
Guraghe Zone	174754	10345	5429	4752	*	*	-	-	-
Goro	500	8	8	-	-	-	-	-	-
Ezha	16714	886	459	427	-	-	-	-	-
Kokir Gedebano Gutazer	12499	841	329	512	-	-	-	-	-
Sodo	*	*	*	*	-	-	-	-	-
Meskanena Mareko	10890	1045	335	604	*	*	-	-	-
Selti	8603	370	252	119	-	-	-	-	-
Gumer	35960	2558	1397	1161	-	-	-	-	-
Cheha	21201	976	618	358	-	-	-	-	-
Enemorna Eaner	22138	938	627	310	-	-	-	-	-
Dalocha	4122	*	77	*	*	-	-	-	-
Lanfro	-	-	-	-	-	-	-	-	-
Akililina Mohor	13593	851	403	448	-	-	-	-	-
Alicho Wuriro	19753	1130	738	392	-	-	-	-	-
Endegagn	8285	206	182	24	-	-	-	-	-
Hadiya Zone	195630	28095	4568	18009	4967	552	-	-	-
Misha (Konteb)	50710	4751	1465	3208	*	-	-	-	-
Lemo	52978	4656	1367	2891	*	-	-	-	-
Badawacho	37353	11595	351	6727	3965	552	-	-	-
Soro	54589	7093	1385	5182	526	-	-	-	-
Kembata Alaba Tembaro Zone	114061	18785	2407	14205	2052	*	-	-	-
Omo Sheleko	25334	4785	518	3427	754	*	-	-	-
Angacha	26727	4522	510	3689	323	-	-	-	-
Kedida Gamela	25302	4394	541	3311	507	*	-	-	-
Alaba	14803	1810	352	1219	239	-	-	-	-
Kacha Bira	21895	3275	486	2559	230	-	-	-	-
Sidama Zone	289694	21139	7847	9151	1217	*	*	*	*
Shebedino	78604	4278	2434	1843	-	-	-	-	-
Awasa	27594	2688	731	1480	*	-	-	-	-
Arbegona	-	-	-	-	-	-	-	-	-
Dale	57854	3716	1664	1957	*	-	-	-	-
Aleta Wendo	57027	4743	1614	2582	451	*	-	-	-
Dara	21076	918	488	430	-	-	-	-	-
Hula	16440	*	295	170	*	*	*	*	*
Bensa	16568	328	268	*	-	-	-	-	-
Aroresa	14530	1152	351	630	*	*	-	-	-
Gedio Zone	66065	1127	923	204	-	-	-	-	-
Wenago	19572	305	269	36	-	-	-	-	-
Yirgachefe	18826	379	275	105	-	-	-	-	-
Kochera	20897	355	301	54	-	-	-	-	-
Bule	6770	87	78	*	-	-	-	-	-
Wolayita Zone	235915	32997	6089	22177	3847	618	*	-	-
Sodo Zuria	34656	5602	750	4174	626	*	-	-	-
Boloso Sore	52867	5406	1576	3409	*	*	-	-	-
Damot Gale	43380	9505	863	6051	1969	356	*	-	-
Damot Wayde	29856	4394	706	3086	471	*	-	-	-
Kindo Koysha	33039	3266	1025	2123	118	-	-	-	-
Offa	26800	2748	778	1798	*	-	-	-	-
Humbo	15316	2075	391	1536	149	-	-	-	-
South Omo Zone	47487	17018	575	7156	5956	2559	*	-	-
Selamago	3210	615	71	383	155	*	-	-	-
Bako Gazer	27543	9373	334	4418	3081	1020	*	-	-
Gelila	4041	475	125	326	*	-	-	-	-
Hamer	5545	2274	30	993	881	252	*	-	-
Kuraz*	-	-	-	-	-	-	-	-	-
Bena Tsemay	7147	4281	14	1036	1816	1281	135	-	-

TABLE 4.50 (CONTINUED)

Geographic Area	Holdings With All Temporary crops								
		Size Of Holding In Hectare							
	Number of Holders	Total Area	Under 0.10	0.1 - 0.50	0.51 - 1.00	1.01 - 2.00	2.01 - 5.00	5.01 - 10	Over 10
Sheka Zone	26775	7344	284	4645	2143	272	-	-	-
Masha	5203	1548	48	946	510	44	-	-	-
Anderacha	3313	906	40	546	307	*	-	-	-
Yeki	18259	4891	196	3153	1326	*	-	-	-
Kaffa Zone	113221	38202	1313	17114	12830	6187	759	-	-
Telo	9092	2451	128	1610	606	*	-	-	-
Chata	4504	1419	47	779	410	152	*	-	-
Decha	19598	9257	140	2839	3844	2308	*	-	-
Menjiwo	16311	5382	185	2501	1662	921	*	-	-
Gimbo	9986	1950	198	1114	517	*	-	-	-
Gewata	8183	2381	128	1140	740	250	*	-	-
Chena	18906	6411	253	2549	2052	1218	*	-	-
Bita	7908	2966	53	1313	1071	528	-	-	-
Gesha Daka	12565	4001	117	2210	1325	349	-	-	-
Saylem	6167	1985	64	1060	603	233	*	-	-
Gamo Gofa Zone	202840	48899	3897	22377	12901	7364	2027	*	-
Arba Minch Zuria	20386	5366	383	2374	1270	959	*	-	-
Boreda	8771	1496	198	946	331	*	-	-	-
Mirab Abaya	6303	1234	128	748	284	75	-	-	-
Chencha	16481	1469	518	906	*	-	-	-	-
Kemba	19723	8344	208	2599	2643	2017	877	-	-
Bonkie	21609	3967	472	1847	1122	432	*	-	-
Dita	12185	1320	350	901	*	-	-	-	-
Daramalo	9848	1867	271	615	310	496	*	-	-
Kucha	24138	5460	419	3412	957	*	*	*	-
Gofa Zuria	32561	10163	474	4171	3390	1931	*	-	-
Zala	8174	3268	83	1194	1144	692	*	-	-
Uba Deber Tsehay	6716	2644	64	1109	1039	367	*	-	-
Melekoza	15946	2300	328	1556	297	*	-	-	-
Bench-Maji Zone	90183	23116	1463	12340	6809	2225	279	-	-
Shewa Bench	18994	6968	190	2938	2655	1138	*	-	-
Bench	41334	9740	715	5563	2572	790	*	-	-
Bero	1208	143	41	95	*	-	-	-	-
Maji	3984	568	103	411	46	*	-	-	-
Menit Goldia	9863	2497	135	1643	669	50	-	-	-
Menit Shasha	6028	974	140	582	214	38	-	-	-
Sheko	8773	2226	139	1108	646	201	133	-	-
Yem Special Wereda Zone	10568	746	232	514	-	-	-	-	-
Yem	10568	746	232	514	-	-	-	-	-
Amaro Special Wereda	12779	3204	196	1534	897	469	*	-	-
Amaro	12779	3204	196	1534	897	469	*	-	-
Burji Special Wereda Zone	7071	5904	35	650	1564	2372	1217	*	-
Burji	7071	5904	35	650	1564	2372	1217	*	-
Konso Special Wereda Zone	31540	23752	64	3915	7082	8383	3865	*	-
Konso	31540	23752	64	3915	7082	8383	3865	*	-
Derashe Special Wereda Zone	20102	15483	102	2321	3514	4839	4409	*	-
Derashe	20102	15483	102	2321	3514	4839	4409	*	-
Dawro Zone	39115	6368	899	3505	1162	680	*	-	-
Mareka	7680	1056	185	602	189	*	-	-	-
Gena Boset	7900	626	246	380	-	-	-	-	-
Loma	11813	2419	258	1248	462	*	*	-	-
Isara	4015	773	77	464	194	*	-	-	-
Tocha	7706	1493	134	811	316	192	*	-	-
Basketo Special Wereda Zone	9183	2065	164	1274	414	212	-	-	-
Basketo	9183	2065	164	1274	414	212	-	-	-
Konta Special Wereda Zone	13730	4356	184	1796	1532	677	*	-	-
Konta	13730	4356	184	1796	1532	677	*	-	-

TABLE 4.51. NUMBER OF HOLDERS AND AREA OF HOLDING UNDER CEREALS BY GEOGRAPHIC AREA AND SIZE OF HOLDING

RURAL HOLDINGS-BELG SEASON

Geographic Area	Holdings With Cereals								
		Size Of Holding In Hectare							
	Number of Holders	Total Area	Under 0.1	0.1 - 0.50	0.51 - 1.00	1.01 – 2.00	2.01 - 5.00	5.01 - 10.00	Over 10
SNNP Region	1312778	209526	17818	90926	53928	32888	12777	*	-
Guraghe Zone	63810	2796	1382	1314	*	*	-	-	-
Goro	419	*	*	-	-	-	-	-	-
Ezha	4618	56	56	*	-	-	-	-	-
Kokir Gedebano Gutazer	2341	29	28	*	-	-	-	-	-
Sodo	*	*	-	*	-	-	-	-	-
Meskanena Mareko	8985	854	243	548	*	*	-	-	-
Selti	3394	180	99	*	-	-	-	-	-
Gumer	*	*	*	-	-	-	-	-	-
Cheha	16162	563	355	208	-	-	-	-	-
Enemorna Eaner	17843	634	425	209	-	-	-	-	-
Dalocha	*	*	*	*	*	-	-	-	-
Lanfro	-	-	-	-	-	-	-	-	-
Akililina Mohor	5162	135	118	17	-	-	-	-	-
Alicho Wuriro	*	*	*	*	-	-	-	-	-
Endegagn	1374	17	16	*	-	-	-	-	-
Hadiya Zone	160745	10238	2136	6595	1381	*	-	-	-
Misha (Konteb)	44769	2748	831	1883	*	-	-	-	-
Lemo	37480	1708	606	1000	*	-	-	-	-
Badawacho	33087	3220	173	1929	991	*	-	-	-
Soro	45408	2562	526	1782	254	-	-	-	-
Kembata Alaba Tembaro Zone	88106	7244	1052	5409	728	*	-	-	-
Omo Sheleko	22009	2073	268	1524	246	*	-	-	-
Angacha	20632	1534	176	1259	99	-	-	-	-
Kedida Gamela	23581	2026	282	1501	223	*	-	-	-
Alaba	4982	275	110	111	*	-	-	-	-
Kacha Bira	16903	1336	216	1015	*	-	-	-	-
Sidama Zone	231734	11977	4823	6102	709	*	*	*	-
Shebedino	68163	2947	1724	1223	-	-	-	-	-
Awasa	25057	1606	512	908	*	-	-	-	-
Arbegona	-	-	-	-	-	-	-	-	-
Dale	52664	2284	968	1267	*	-	-	-	-
Aleta Wendo	52927	3579	1141	2017	346	*	-	-	-
Dara	10016	247	109	138	-	-	-	-	-
Hula	6262	*	103	35	-	*	*	*	-
Bensa	5145	88	62	*	-	-	-	-	-
Aroresa	11502	858	204	490	*	*	-	-	-
Gedio Zone	32654	410	306	104	-	-	-	-	-
Wenago	11868	118	103	*	-	-	-	-	-
Yirgachefe	10466	153	103	50	-	-	-	-	-
Kochera	9717	129	92	*	-	-	-	-	-
Bule	602	*	*	*	-	-	-	-	-
Wolayita Zone	185903	13294	2514	8624	1737	255	*	-	-
Sodo Zuria	26976	1804	278	1236	241	*	-	-	-
Boloso Sore	40417	1847	674	1010	*	*	-	-	-
Damot Gale	39024	5061	437	3276	1018	166	*	-	-
Damot Wayde	25241	1708	338	1172	178	*	-	-	-
Kindo Koysha	23620	1023	346	658	*	-	-	-	-
Offa	20571	997	291	633	*	-	-	-	-
Humbo	10054	854	150	639	65	-	-	-	-
South Omo Zone	46934	15201	471	6357	5373	2255	*	-	-
Selamago	3164	578	63	356	154	*	-	-	-
Bako Gazer	27179	8343	270	3885	2803	885	*	-	-
Gelila	3914	356	97	239	*	-	-	-	-
Hamer	5545	2167	29	963	833	222	*	-	-
Kuraz*	-	-	-	-	-	-	-	-	-
Bena Tsemay	7132	3758	12	913	1563	1143	*	-	-

TABLE 4.51 (CONTINUED)

Geographic Area	Holdings With Cereals								
		Size Of Holding In Hectare							
	Number of Holders	Total Area	Under 0.1	0.1 - 0.50	0.51 - 1.00	1.01 – 2.00	2.01 - 5.00	5.01 - 10.00	Over 10
Sheka Zone	26476	6719	250	4259	1988	223	-	-	-
Masha	5132	1457	43	896	477	42	-	-	-
Anderacha	3212	812	33	490	277	*	-	-	-
Yeki	18131	4451	174	2874	1234	169	-	-	-
Kaffa Zone	102562	33866	908	14808	11743	5697	712	-	-
Telo	9037	2400	125	1575	594	*	-	-	-
Chata	3965	1154	27	604	372	125	*	-	-
Decha	19357	8724	114	2602	3659	2225	*	-	-
Menjiwo	15414	5046	139	2325	1574	896	*	-	-
Gimbo	7064	1257	86	656	437	*	-	-	-
Gewata	7278	2125	84	987	699	238	*	-	-
Chena	14194	4568	119	1661	1527	951	*	-	-
Bita	7709	2790	45	1230	1013	503	-	-	-
Gesha Daka	12402	3879	107	2141	1283	348	-	-	-
Saylem	6142	1923	62	1027	583	226	*	-	-
Gamo Gofa Zone	162041	36808	1828	15475	10852	6390	1932	*	-
Arba Minch Zuria	16183	3768	147	1563	1017	706	*	-	-
Boreda	5821	566	48	331	176	*	-	-	-
Mirab Abaya	5353	851	64	505	223	59	-	-	-
Chencha	12875	924	286	605	*	-	-	-	-
Kemba	14683	6836	65	1735	2267	1903	866	-	-
Bonkie	9832	2663	70	1165	970	364	*	-	-
Dita	8867	726	145	531	*	-	-	-	-
Daramalo	6810	1539	121	490	297	465	*	-	-
Kucha	21156	3734	210	2183	718	*	*	*	-
Gofa Zuria	31301	7994	347	3164	2750	1569	*	-	-
Zala	8036	3010	66	1056	1073	660	*	-	-
Uba Deber Tsehay	6636	2518	52	1048	1018	335	*	-	-
Melekoza	14489	1679	206	1100	261	*	-	-	-
Bench-Maji Zone	83412	18514	1016	9763	5573	1915	247	-	-
Shewa Bench	18972	6539	182	2767	2482	1062	*	-	-
Bench	37411	7154	457	4137	1865	615	*	-	-
Bero	1201	126	34	86	*	-	-	-	-
Maji	3709	527	91	383	44	*	-	-	-
Menit Goldia	8528	1640	73	1057	476	*	-	-	-
Menit Shasha	4906	698	64	430	171	33	-	-	-
Sheko	8684	1831	114	902	530	163	121	-	-
Yem Special Wereda Zone	7927	510	135	376	-	-	-	-	-
Yem	7927	510	135	376	-	-	-	-	-
Amaro Special Wereda	11803	2583	134	1147	763	430	*	-	-
Amaro	11803	2583	134	1147	763	430	*	-	-
Burji Special Wereda Zone	6967	5455	23	568	1429	2234	1135	*	-
Burji	6967	5455	23	568	1429	2234	1135	*	-
Konso Special Wereda Zone	31540	20454	48	3163	6067	7390	3362	*	-
Konso	31540	20454	48	3163	6067	7390	3362	*	-
Derashe Special Wereda Zone	19761	13183	74	1706	2831	4339	4017	*	-
Derashe	19761	13183	74	1706	2831	4339	4017	*	-
Dawro Zone	28367	5027	466	2721	1069	649	*	-	-
Mareka	5863	935	112	554	187	*	-	-	-
Gena Boset	2181	94	38	56	-	-	-	-	-
Loma	9946	1952	163	972	394	*	*	-	-
Isara	3898	716	60	427	192	*	-	-	-
Tocha	6479	1330	92	711	297	189	*	-	-
Basketo Special Wereda Zone	9004	1529	115	919	326	169	-	-	-
Basketo	9004	1529	115	919	326	169	-	-	-
Konta Special Wereda Zone	13030	3717	138	1514	1318	587	*	-	-
Konta	13030	3717	138	1514	1318	587	*	-	-

TABLE 4.52. NUMBER OF HOLDERS AND AREA OF HOLDING UNDER PULSES BY GEOGRAPHIC AREA AND SIZE OF HOLDING

RURAL HOLDINGS-BELG SEASON

Geographic Area	Holdings With Pulses								
		Size Of Holding In Hectare							
	Number of Holders	Total Area	Under 0.1	0.1 - 0.50	0.51 - 1.00	1.01 – 2.00	2.01 - 5.00	5.01 – 10	Over 10
SNNP Region	751668	48664	5486	27662	9897	3745	1491	*	*
Guraghe Zone	22316	610	265	326	*	-	-	-	-
Goro	*	*	*	-	-	-	-	-	-
Ezha	*	*	*	*	-	-	-	-	-
Kokir Gedebano Gutazer	-	-	-	-	-	-	-	-	-
Sodo	-	-	-	-	-	-	-	-	-
Meskanena Mareko	874	*	*	*	-	-	-	-	-
Selti	1384	*	*	*	-	-	-	-	-
Gumer	-	-	-	-	-	-	-	-	-
Cheha	5398	113	48	65	-	-	-	-	-
Enemorna Eaner	7819	169	102	68	-	-	-	-	-
Dalocha	2722	*	29	*	*	-	-	-	-
Lanfro	-	-	-	-	-	-	-	-	-
Akililina Mohor	139	*	*	*	-	-	-	-	-
Alicho Wuriro	3747	107	42	65	-	-	-	-	-
Endegagn	*	*	*	-	-	-	-	-	-
Hadiya Zone	83961	7522	395	4689	2171	267	-	-	-
Misha (Konteb)	9775	209	27	177	*	-	-	-	-
Lemo	17820	1238	155	1000	*	-	-	-	-
Badawacho	32802	5225	85	2848	2024	267	-	-	-
Soro	23565	851	128	663	*	-	-	-	-
Kembata Alaba Tembaro Zone	65080	4950	442	3781	710	*	-	-	-
Omo Sheleko	13973	1107	57	793	244	*	-	-	-
Angacha	12632	739	45	595	100	-	-	-	-
Kedida Gamela	15989	1015	76	792	143	*	-	-	-
Alaba	10511	1411	186	1040	*	-	-	-	-
Kacha Bira	11975	678	78	562	*	-	-	-	-
Sidama Zone	122512	3715	1192	1707	162	*	*	-	*
Shebedino	34177	802	343	458	-	-	-	-	-
Awasa	10250	342	104	185	*	-	-	-	-
Arbegona	-	-	-	-	-	-	-	-	-
Dale	35451	789	314	450	*	-	-	-	-
Aleta Wendo	22033	555	158	298	*	*	-	-	-
Dara	7109	189	69	121	-	-	-	-	-
Hula	4460	*	65	*	-	-	*	-	*
Bensa	3157	67	65	*	-	-	-	-	-
Aroresa	5875	192	74	110	*	-	-	-	-
Gedio Zone	11057	92	75	17	-	-	-	-	-
Wenago	4841	36	29	*	-	-	-	-	-
Yirgachefe	2197	19	15	*	-	-	-	-	-
Kochera	3615	30	27	*	-	-	-	-	-
Bule	403	*	*	*	-	-	-	-	-
Wolayita Zone	164517	9819	1556	6830	1095	255	*	-	-
Sodo Zuria	25461	1817	161	1433	223	*	-	-	-
Boloso Sore	30473	1780	380	1213	*	*	-	-	-
Damot Gale	32839	2292	187	1437	441	145	*	-	-
Damot Wayde	19513	1207	139	897	110	*	-	-	-
Kindo Koysha	26881	1266	395	794	*	-	-	-	-
Offa	18826	748	179	522	*	-	-	-	-
Humbo	10524	708	115	534	59	-	-	-	-
South Omo Zone	20312	1472	59	635	520	251	*	-	-
Selamago	604	22	3	*	*	-	-	-	-
Bako Gazer	12002	760	32	409	229	91	-	-	-
Gelila	2412	87	21	63	*	-	-	-	-
Hamer	1235	106	*	30	46	30	-	-	-
Kuraz*	-	-	-	-	-	-	-	-	-
Bena Tsemay	4060	496	*	116	242	130	*	-	-

TABLE 4.52 (C)ONTINUED)

Geographic Area	Holdings With Pulses								
		Size Of Holding In Hectare							
	Number of Holders	Total Area	Under 0.1	0.1 - 0.50	0.51 - 1.00	1.01 – 2.00	2.01 - 5.00	5.01 – 10	Over 10
Sheka Zone	7700	394	22	206	118	*	-	-	-
Masha	1500	76	4	40	30	*	-	-	-
Anderacha	1412	64	3	41	19	*	-	-	-
Yeki	4788	254	15	125	68	*	-	-	-
Kaffa Zone	40178	3422	322	1820	839	403	*	-	-
Telo	308	15	*	10	*	-	-	-	-
Chata	2060	205	14	130	32	26	*	-	-
Decha	7222	350	*	156	119	58	*	-	-
Menjiwo	4500	198	24	97	57	18	*	-	-
Gimbo	6446	560	100	382	45	*	-	-	-
Gewata	3581	199	34	121	29	*	*	-	-
Chena	11433	1668	123	816	475	231	*	-	-
Bita	2115	156	7	73	52	24	-	-	-
Gesha Daka	1546	48	4	25	18	*	-	-	-
Saylem	966	23	2	11	8	3	-	-	-
Gamo Gofa Zone	89852	5875	528	3437	1297	578	*	-	-
Arba Minch Zuria	9761	779	78	466	150	*	-	-	-
Boreda	6408	406	62	277	62	*	-	-	-
Mirab Abaya	3106	148	16	105	23	*	-	-	-
Chencha	1262	*	6	*	*	-	-	-	-
Kemba	8144	774	12	393	288	79	*	-	-
Bonkie	7682	424	23	246	108	*	-	-	-
Dita	3255	73	18	49	*	-	-	-	-
Daramalo	4366	147	51	87	2	*	*	-	-
Kucha	16565	999	123	723	127	*	-	-	-
Gofa Zuria	17047	1582	77	725	457	291	*	-	-
Zala	3783	176	12	108	41	15	-	-	-
Uba Deber Tsehay	982	*	*	42	14	*	-	-	-
Melekoza	7491	245	40	187	18	-	-	-	-
Bench-Maji Zone	36935	2956	189	1622	904	227	*	-	-
Shewa Bench	2516	146	*	70	46	*	-	-	-
Bench	17690	1655	*	826	*	*	*	-	-
Bero	741	12	5	7	*	-	-	-	-
Maji	610	31	6	22	*	-	-	-	-
Menit Goldia	7241	682	41	464	162	*	-	-	-
Menit Shasha	4563	187	31	120	32	*	-	-	-
Sheko	3573	244	8	113	84	29	*	-	-
Yem Special Wereda Zone	3581	99	39	60	-	-	-	-	-
Yem	3581	99	39	60	-	-	-	-	-
Amaro Special Wereda	8641	506	48	322	108	28	-	-	-
Amaro	8641	506	48	322	108	28	-	-	-
Burji Special Wereda Zone	4857	411	10	76	125	124	76	-	-
Burji	4857	411	10	76	125	124	76	-	-
Konso Special Wereda Zone	25501	3100	15	687	933	942	503	*	-
Konso	25501	3100	15	687	933	942	503	*	-
Derashe Special Wereda Zone	15998	2137	24	568	618	462	383	*	-
Derashe	15998	2137	24	568	618	462	383	*	-
Dawro Zone	14536	786	253	459	57	*	-	-	-
Mareka	1371	61	33	28	-	-	-	-	-
Gena Boset	5040	313	132	181	-	-	-	-	-
Loma	5624	277	62	159	39	*	-	-	-
Isara	555	18	3	14	*	-	-	-	-
Tocha	1946	118	24	77	*	-	-	-	-
Basketo Special Wereda Zone	6535	278	26	187	42	24	-	-	-
Basketo	6535	278	26	187	42	24	-	-	-
Konta Special Wereda Zone	7602	519	28	232	179	79	*	-	-
Konta	7602	519	28	232	179	79	*	-	-

TABLE 4.53. NUMBER OF HOLDERS AND AREA OF HOLDING UNDER OILSEEDS BY GEOGRAPHIC AREA AND SIZE OF HOLDING

RURAL HOLDINGS-BELG SEASON

Geographic Area	Holdings With Oilseeds								
		Size Of Holding In Hectare							
	Number of Holders	Total Area	Under 0.1	0.1 - 0.50	0.51 - 1.00	1.01 – 2.00	2.01 - 5.00	5.01 - 10.00	Over 10
SNNP Region	18703	468	10	194	198	*	*	-	-
Guraghe Zone	6348	*	*	-	-	-	-	-	-
Goro	-	-	-	-	-	-	-	-	-
Ezha	2604	-	-	*	-	-	-	-	-
Kokir Gedebano Gutazer	*	*	*	-	-	-	-	-	-
Sodo	-	-	-	-	-	-	-	-	-
Meskanena Mareko	-	-	-	-	-	-	-	-	-
Selti	-	-	-	-	-	-	-	-	-
Gumer	*	*	*	*	-	-	-	-	-
Cheha	*	*	*	*	-	-	-	-	-
Enemorna Eaner	*	*	*	-	-	-	-	-	-
Dalocha	-	-	-	-	-	-	-	-	-
Lanfro	-	-	-	-	-	-	-	-	-
Akililina Mohor	*	*	*	-	-	-	-	-	-
Alicho Wuriro	-	-	-	-	-	-	-	-	-
Endegagn	-	-	-	-	-	-	-	-	-
Hadiya Zone	*	*	*	*	*	-	-	-	-
Misha (Konteb)	*	*	-	*	-	-	-	-	-
Lemo	*	*	*	-	-	-	-	-	-
Badawacho	*	*	*	*	*	-	-	-	-
Soro	-	-	-	-	-	-	-	-	-
Kembata Alaba Tembaro Zone	1902	*	-	*	*	-	-	-	-
Omo Sheleko	1256	*	*	*	*	-	-	-	-
Angacha	*	*	*	*	-	-	-	-	-
Kedida Gamela	-	-	-	-	-	-	-	-	-
Alaba	-	-	-	-	-	-	-	-	-
Kacha Bira	*	*	*	*	-	-	-	-	-
Sidama Zone	*	*	*	*	-	-	-	-	-
Shebedino	-	-	-	-	-	-	-	-	-
Awasa	-	-	-	-	-	-	-	-	-
Arbegona	-	-	-	-	-	-	-	-	-
Dale	*	*	*	*	-	-	-	-	-
Aleta Wendo	-	-	-	-	-	-	-	-	-
Dara	*	*	*	*	-	-	-	-	-
Hula	-	-	-	-	-	-	-	-	-
Bensa	-	-	-	-	-	-	-	-	-
Aroresa	-	-	-	-	-	-	-	-	-
Gedio Zone	*	*	*	-	-	-	-	-	-
Wenago	-	-	-	-	-	-	-	-	-
Yirgachefe	*	*	*	-	-	-	-	-	-
Kochera	*	*	*	-	-	-	-	-	-
Bule	*	*	*	-	-	-	-	-	-
Wolayita Zone	-	-	-	-	-	-	-	-	-
Sodo Zuria	-	-	-	-	-	-	-	-	-
Boloso Sore	-	-	-	-	-	-	-	-	-
Damot Gale	-	-	-	-	-	-	-	-	-
Damot Wayde	-	-	-	-	-	-	-	-	-
Kindo Koysha	-	-	-	-	-	-	-	-	-
Offa	-	-	-	-	-	-	-	-	-
Humbo	-	-	-	-	-	-	-	-	-
South Omo Zone	1452	42	2	27	12	-	-	-	-
Selamago	210	3	1	3	-	-	-	-	-
Bako Gazer	942	26	*	20	*	-	-	-	-
Gelila	168	3	1	2	-	-	-	-	-
Hamer	*	*	-	-	*	-	-	-	-
Kuraz*	-	-	-	-	-	-	-	-	-
Bena Tsemay	126	8	*	*	6	-	-	-	-

TABLE 4.53 (CONTINUED)

Geographic Area	Holdings With Oilseeds								
		Size Of Holding In Hectare							
	Number of Holders	Total Area	Under 0.1	0.1 - 0.50	0.51 - 1.00	1.01 – 2.00	2.01 - 5.00	5.01 - 10.00	Over 10
Sheka Zone	293	-	-	-	*	-	-	-	-
Masha	223	-	-	-	*	-	-	-	-
Anderacha	70	-	*	-	-	-	-	-	-
Yeki	-	-	-	-	-	-	-	-	-
Kaffa Zone	630	*	-	*	-	-	-	-	-
Telo	*	*	*	*	-	-	-	-	-
Chata	*	*	-	*	-	-	-	-	-
Decha	*	*	-	*	-	-	-	-	-
Menjiwo	-	-	-	-	-	-	-	-	-
Gimbo	*	*	-	*	*	-	-	-	-
Gewata	-	-	-	-	-	-	-	-	-
Chena	-	-	-	-	-	-	-	-	-
Bita	-	-	-	-	-	-	-	-	-
Gesha Daka	349	-	*	-	*	-	-	-	-
Saylem	157	-	*	-	*	-	-	-	-
Gamo Gofa Zone	3659	395	5	154	*	*	*	-	-
Arba Minch Zuria	-	-	-	-	-	-	-	-	-
Boredá	*	*	-	*	-	-	-	-	-
Mirab Abaya	*	*	*	*	*	-	-	-	-
Chencha	-	-	-	-	-	-	-	-	-
Kemba	*	*	-	-	*	-	-	-	-
Bonkie	-	-	-	-	-	-	-	-	-
Dita	-	-	-	-	-	-	-	-	-
Daramalo	*	*	-	*	-	*	*	-	-
Kucha	1300	88	-	39	45	*	-	-	-
Gofa Zuria	1622	*	*	*	*	*	-	-	-
Zala	317	28	*	9	*	*	-	-	-
Uba Deber Tsehay	*	*	-	-	*	-	-	-	-
Melekoza	247	*	*	*	-	-	-	-	-
Bench-Maji Zone	249	*	*	*	*	*	-	-	-
Shewa Bench	*	*	-	*	*	-	-	-	-
Bench	-	-	-	-	-	-	-	-	-
Bero	-	-	-	-	-	-	-	-	-
Maji	-	-	-	-	-	-	-	-	-
Menit Goldia	81	*	-	*	*	-	-	-	-
Menit Shasha	*	*	*	-	-	*	-	-	-
Sheko	-	-	-	-	-	-	-	-	-
Yem Special Wereda Zone	*	*	*	*	-	-	-	-	-
Yem	*	*	*	*	-	-	-	-	-
Amaro Special Wereda	*	*	*	*	*	*	-	-	-
Amaro	*	*	*	*	*	*	-	-	-
Burji Special Wereda Zone	58	*	*	-	*	*	-	-	-
Burji	58	*	*	-	*	*	-	-	-
Konso Special Wereda Zone	*	*	-	*	*	-	-	-	-
Konso	*	*	-	*	*	-	-	-	-
Derashe Special Wereda Zone	*	*	-	*	*	*	-	-	-
Derashe	*	*	-	*	*	*	-	-	-
Dawro Zone	135	*	*	*	-	*	-	-	-
Mareka	-	-	-	-	-	-	-	-	-
Gena Boset	*	*	*	-	-	-	-	-	-
Loma	*	*	*	*	-	*	-	-	-
Isara	*	*	*	-	-	-	-	-	-
Tocha	-	-	-	-	-	-	-	-	-
Basketo Special Wereda Zone	281	7	*	3	*	*	-	-	-
Basketo	281	7	*	3	*	*	-	-	-
Konta Special Wereda Zone	-	-	-	-	-	-	-	-	-
Konta	-	-	-	-	-	-	-	-	-

TABLE 4.54. NUMBER OF HOLDERS AND AREA OF HOLDING UNDER OTHER GRAINS BY GEOGRAPHIC AREA AND SIZE OF HOLDING

RURAL HOLDINGS-BELG SEASON

Geographic Area	Holdings With Other grains								
	Number of Holders	Size Of Holding In Hectare							
		Total Area	Under 0.1	0.1 - 0.50	0.51 - 1.00	1.01 – 2.00	2.01 - 5.00	5.01 – 10.00	Over 10
SNNP Region	28592	924	72	421	196	*	*	-	-
Guraghe Zone	310	*	*	*	-	-	-	-	-
Goro	-	-	-	-	-	-	-	-	-
Ezha	-	-	-	-	-	-	-	-	-
Kokir Gedebano Gutazer	-	-	-	-	-	-	-	-	-
Sodo	-	-	-	-	-	-	-	-	-
Meskanena Mareko	*	*	*	*	-	-	-	-	-
Selti	-	-	-	-	-	-	-	-	-
Gumer	-	-	-	-	-	-	-	-	-
Cheha	-	-	-	-	-	-	-	-	-
Enemorna Eaner	*	*	*	-	-	-	-	-	-
Dalocha	-	-	-	-	-	-	-	-	-
Lanfro	-	-	-	-	-	-	-	-	-
Akililina Mohor	-	-	-	-	-	-	-	-	-
Alicho Wuriro	*	*	*	-	-	-	-	-	-
Endegagn	-	-	-	-	-	-	-	-	-
Hadiya Zone	11690	67	30	38	-	-	-	-	-
Misha (Konteb)	9925	57	27	30	-	-	-	-	-
Lemo	*	*	*	*	-	-	-	-	-
Badawacho	440	*	*	*	-	-	-	-	-
Soro	821	*	*	*	-	-	-	-	-
Kembata Alaba Tembaro Zone	3890	199	8	142	*	*	-	-	-
Omo Sheleko	*	*	*	*	*	*	-	-	-
Angacha	146	*	-	*	-	-	-	-	-
Kedida Gamela	*	*	-	*	-	-	-	-	-
Alaba	-	-	-	-	-	-	-	-	-
Kacha Bira	2302	116	7	88	*	-	-	-	-
Sidama Zone	*	*	*	*	-	-	-	-	-
Shebedino	-	-	-	-	-	-	-	-	-
Awasa	-	-	-	-	-	-	-	-	-
Arbegona	-	-	-	-	-	-	-	-	-
Dale	-	-	-	-	-	-	-	-	-
Aleta Wendo	*	*	*	*	-	-	-	-	-
Dara	-	-	-	-	-	-	-	-	-
Hula	-	-	-	-	-	-	-	-	-
Bensa	-	-	-	-	-	-	-	-	-
Aroresa	-	-	-	-	-	-	-	-	-
Gedio Zone	*	*	*	-	-	-	-	-	-
Wenago	*	*	*	-	-	-	-	-	-
Yirgachefe	*	*	*	-	-	-	-	-	-
Kochera	-	-	-	-	-	-	-	-	-
Bule	-	-	-	-	-	-	-	-	-
Wolayita Zone	1687	20	8	12	-	-	-	-	-
Sodo Zuria	-	-	-	-	-	-	-	-	-
Boloso Sore	731	9	4	*	-	-	-	-	-
Damot Gale	-	-	-	-	-	-	-	-	-
Damot Wayde	*	*	-	*	-	-	-	-	-
Kindo Koysha	800	*	4	*	-	-	-	-	-
Offa	*	*	-	*	-	-	-	-	-
Humbo	*	*	-	*	-	-	-	-	-
South Omo Zone	141	4	*	*	-	-	-	-	-
Selamago	-	-	-	-	-	-	-	-	-
Bako Gazer	*	*	*	-	-	-	-	-	-
Gelila	97	3	*	*	-	-	-	-	-
Hamer	-	-	-	-	-	-	-	-	-
Kuraz*	-	-	-	-	-	-	-	-	-
Bena Tsemay	-	-	-	-	-	-	-	-	-

TABLE 4.54 (CONTINUED)

Geographic Area	Holdings With Other grains								
		Size Of Holding In Hectare							
	Number of Holders	Total Area	Under 0.1	0.1 - 0.50	0.51 - 1.00	1.01 – 2.00	2.01 - 5.00	5.01 – 10.00	Over 10
Sheka Zone	503	11	*	9	*	*	-	-	-
Masha	121	3	-	2	*	*	-	-	-
Anderacha	37	1	*	*	-	-	-	-	-
Yeki	345	8	*	6	*	-	-	-	-
Kaffa Zone	299	10	-	*	*	-	-	-	-
Telo	-	-	-	-	-	-	-	-	-
Chata	-	-	-	-	-	-	-	-	-
Decha	130	*	-	*	*	-	-	-	-
Menjiwo	*	*	-	-	*	-	-	-	-
Gimbo	*	*	-	*	-	-	-	-	-
Gewata	*	*	-	*	-	-	-	-	-
Chena	-	-	-	-	-	-	-	-	-
Bita	-	-	-	-	-	-	-	-	-
Gesha Daka	81	2	-	*	*	-	-	-	-
Saylem	*	*	-	*	*	-	-	-	-
Gamo Gofa Zone	2574	*	8	115	*	*	*	-	-
Arba Minch Zuria	*	*	*	*	*	*	*	-	-
Boreda	*	*	*	-	-	-	-	-	-
Mirab Abaya	668	62	*	27	20	*	-	-	-
Chencha	-	-	-	-	-	-	-	-	-
Kemba	189	*	*	*	*	-	-	-	-
Bonkie	*	*	*	*	-	-	-	-	-
Dita	*	*	*	-	-	-	-	-	-
Daramalo	*	*	*	*	*	*	-	-	-
Kucha	*	*	*	-	-	-	-	-	-
Gofa Zuria	*	*	-	-	*	-	-	-	-
Zala	*	*	-	*	-	-	-	-	-
Uba Deber Tsehay	-	-	-	-	-	-	-	-	-
Melekoza	*	*	*	*	-	-	-	-	-
Bench-Maji Zone	3292	95	8	62	25	*	*	-	-
Shewa Bench	*	*	-	*	*	-	*	-	-
Bench	303	*	-	*	*	-	-	-	-
Bero	-	-	-	-	-	-	-	-	-
Maji	-	-	-	-	-	-	-	-	-
Menit Goldia	2629	82	7	59	16	-	-	-	-
Menit Shasha	118	2	*	1	*	*	-	-	-
Sheko	103	3	-	*	*	*	-	-	-
Yem Special Wereda Zone	491	3	1	2	-	-	-	-	-
Yem	491	3	1	2	-	-	-	-	-
Amaro Special Wereda	*	*	-	*	*	*	-	-	-
Amaro	*	*	-	*	*	*	-	-	-
Burji Special Wereda Zone	*	*	-	-	*	*	*	-	-
Burji	*	*	-	-	*	*	*	-	-
Konso Special Wereda Zone	*	*	-	*	*	*	-	-	-
Konso	*	*	-	*	*	*	-	-	-
Derashe Special Wereda Zone	*	*	-	-	*	*	-	-	-
Derashe	*	*	-	-	*	*	-	-	-
Dawro Zone	*	*	*	*	*	*	*	-	-
Mareka	122	*	*	*	-	-	-	-	-
Gena Boset	-	-	-	-	-	-	-	-	-
Loma	*	*	*	*	*	*	*	-	-
Isara	-	-	-	-	-	-	-	-	-
Tocha	*	*	*	-	-	-	-	-	-
Basketo Special Wereda Zone	753	19	3	13	1	*	-	-	-
Basketo	753	19	3	13	1	*	-	-	-
Konta Special Wereda Zone	211	*	*	*	*	-	-	-	-
Konta	211	*	*	*	*	-	-	-	-

TABLE 4.55. NUMBER OF HOLDERS AND AREA OF HOLDING UNDER VEGETABLES BY GEOGRAPHIC AREA AND SIZE OF HOLDING

RURAL HOLDINGS-BELG SEASON

Geographic Area	Holdings With Vegetables								
	Number of Holders	Size Of Holding In Hectare							
		Total Area	Under 0.1	0.1 - 0.50	0.51 - 1.00	1.01 – 2.00	2.01 - 5.00	5.01 - 10	Over 10
SNNP Region	462431	7289	2874	2779	818	294	*	*	-
Guraghe Zone	40955	525	324	154	*	*	-	-	-
Goro	*	*	*	-	-	-	-	-	-
Ezha	7317	68	58	9	-	-	-	-	-
Kokir Gedebano Gutazer	1226	9	7	2	-	-	-	-	-
Sodo	*	*	*	*	-	-	-	-	-
Meskanena Mareko	3048	*	54	*	*	*	-	-	-
Selti	1720	14	12	*	-	-	-	-	-
Gumer	1331	5	3	*	-	-	-	-	-
Cheha	9465	117	75	43	-	-	-	-	-
Enemorna Eaner	4893	45	30	15	-	-	-	-	-
Dalocha	*	*	*	*	*	-	-	-	-
Lanfro	-	-	-	-	-	-	-	-	-
Akililina Mohor	2080	24	15	9	-	-	-	-	-
Alicho Wuriro	1771	9	6	*	-	-	-	-	-
Endegagn	6113	63	57	6	-	-	-	-	-
Hadiya Zone	67178	915	256	537	115	*	-	-	-
Misha (Konteb)	29064	368	142	225	*	-	-	-	-
Lemo	10432	89	43	*	*	-	-	-	-
Badawacho	8818	192	8	103	74	*	-	-	-
Soro	18863	266	63	163	*	-	-	-	-
Kembata Alaba Tembaro Zone	12553	168	38	121	*	-	-	-	-
Omo Sheleko	4199	79	13	59	*	-	-	-	-
Angacha	2803	37	5	31	*	-	-	-	-
Kedida Gamela	3261	23	7	15	*	-	-	-	-
Alaba	1609	19	10	*	-	-	-	-	-
Kacha Bira	681	10	3	*	*	-	-	-	-
Sidama Zone	176627	2688	1417	660	*	*	*	*	-
Shebedino	40205	355	262	93	-	-	-	-	-
Awasa	13941	172	104	68	-	-	-	-	-
Arbegona	-	-	-	-	-	-	-	-	-
Dale	37218	475	305	152	*	-	-	-	-
Aleta Wendo	35455	501	273	200	*	-	-	-	-
Dara	16767	243	178	65	-	-	-	-	-
Hula	10822	*	86	*	*	*	*	*	-
Bensa	14030	170	138	*	-	-	-	-	-
Aroresa	8188	97	71	26	-	-	-	-	-
Gedio Zone	58543	551	489	63	-	-	-	-	-
Wenago	16219	119	117	*	-	-	-	-	-
Yirgachefe	17304	194	146	48	-	-	-	-	-
Kochera	18775	173	164	*	-	-	-	-	-
Bule	6245	66	62	*	-	-	-	-	-
Wolayita Zone	7245	76	33	39	*	*	-	-	-
Sodo Zuria	497	4	*	4	-	-	-	-	-
Boloso Sore	1386	19	11	*	-	-	-	-	-
Damot Gale	677	*	*	*	*	*	-	-	-
Damot Wayde	3511	34	12	20	*	*	-	-	-
Kindo Koysha	538	5	*	*	-	-	-	-	-
Offa	397	2	1	*	-	-	-	-	-
Humbo	239	*	*	*	-	-	-	-	-
South Omo Zone	3951	*	12	42	*	*	*	-	-
Selamago	194	*	*	*	-	-	-	-	-
Bako Gazer	3193	*	10	*	*	*	*	-	-
Gelila	423	6	1	5	-	-	-	-	-
Hamer	*	*	-	-	*	*	-	-	-
Kuraz*	-	-	-	-	-	-	-	-	-
Bena Tsemay	117	5	-	2	*	*	-	-	-

TABLE 4.55 (CONTINUED)

Geographic Area	Holdings With Vegetables								
		Size Of Holding In Hectare							
	Number of Holders	Total Area	Under 0.1	0.1 - 0.50	0.51 - 1.00	1.01 – 2.00	2.01 - 5.00	5.01 - 10	Over 10
Sheka Zone	3026	50	7	29	13	*	-	-	-
Masha	341	4	1	3	*	*	-	-	-
Anderacha	1119	23	3	12	8	*	-	-	-
Yeki	1566	24	*	15	*	*	-	-	-
Kaffa Zone	22402	708	59	363	216	62	*	-	-
Telo	852	30	*	21	8	*	-	-	-
Chata	1082	47	4	36	4	*	*	-	-
Decha	6921	154	10	64	59	20	*	-	-
Menjiwo	2788	85	13	*	*	5	-	-	-
Gimbo	3163	129	12	74	*	*	-	-	-
Gewata	1451	41	5	21	11	*	*	-	-
Chena	2614	107	7	38	40	*	*	-	-
Bita	567	15	1	8	*	*	-	-	-
Gesha Daka	1944	68	5	41	20	*	-	-	-
Saylem	1022	31	*	15	12	*	-	-	-
Gamo Gofa Zone	20259	489	55	257	89	77	*	-	-
Arba Minch Zuria	2275	48	7	31	*	*	-	-	-
Boreda	-	-	-	-	-	-	-	-	-
Mirab Abaya	*	*	-	*	-	-	-	-	-
Chencha	193	*	*	-	-	-	-	-	-
Kemba	2250	89	*	29	22	*	*	-	-
Bonkie	4065	90	10	43	21	*	-	-	-
Dita	786	7	3	4	-	-	-	-	-
Daramalo	97	*	*	*	*	-	-	-	-
Kucha	513	11	*	6	*	-	-	-	-
Gofa Zuria	4398	101	*	66	*	*	-	-	-
Zala	478	19	*	6	*	*	-	-	-
Uba Deber Tsehay	658	30	*	10	7	*	-	-	-
Melekoza	4509	92	17	61	*	*	-	-	-
Bench-Maji Zone	30953	714	113	413	139	49	*	-	-
Shewa Bench	6203	184	5	71	*	*	*	-	-
Bench	15626	324	47	239	28	*	-	-	-
Bero	556	4	2	2	*	-	-	-	-
Maji	671	8	4	4	*	-	-	-	-
Menit Goldia	3895	78	11	54	12	*	-	-	-
Menit Shasha	2521	83	43	29	12	*	-	-	-
Sheko	1479	33	1	15	12	5	*	-	-
Yem Special Wereda Zone	6225	40	25	15	-	-	-	-	-
Yem	6225	40	25	15	-	-	-	-	-
Amaro Special Wereda	2012	37	3	26	*	*	-	-	-
Amaro	2012	37	3	26	*	*	-	-	-
Burji Special Wereda Zone	841	10	*	2	2	5	*	-	-
Burji	841	10	*	2	2	5	*	-	-
Konso Special Wereda Zone	*	*	-	-	*	-	-	-	-
Konso	*	*	-	-	*	-	-	-	-
Derashe Special Wereda	2443	65	2	15	37	*	*	-	-
Derashe	2443	65	2	15	37	*	*	-	-
Dawro Zone	5600	72	35	31	5	*	-	-	-
Mareka	1454	21	12	8	*	-	-	-	-
Gena Boset	1304	18	12	6	-	-	-	-	-
Loma	1900	23	7	13	*	*	-	-	-
Isara	180	2	1	*	*	-	-	-	-
Tocha	761	8	4	*	-	-	-	-	-
Basketo Special Wereda Zone	676	12	1	7	*	*	-	-	-
Basketo	676	12	1	7	*	*	-	-	-
Konta Special Wereda Zone	895	11	4	5	1	*	-	-	-
Konta	895	11	4	5	1	*	-	-	-

TABLE 4.56. NUMBER OF HOLDERS AND AREA OF HOLDING UNDER ROOT CROPS BY GEOGRAPHIC AREA AND SIZE OF HOLDING

RURAL HOLDINGS-BELG SEASON

Geographic Area	Holdings With Root crops								
		Size Of Holding In Hectare							
	Number of Holders	Total Area	Under 0.1	0.1 - 0.50	0.51 - 1.00	1.01 – 2.00	2.01 - 5.00	5.01 - 10	Over 10
SNNP Region	754630	42075	10409	25658	3956	663	*	*	*
Guraghe Zone	117060	6412	3455	2957	-	-	-	-	-
Goro	-	-	-	-	-	-	-	-	-
Ezha	12265	762	344	418	-	-	-	-	-
Kokir Gedebano Gutazer	11074	804	294	510	-	-	-	-	-
Sodo	*	*	*	*	-	-	-	-	-
Meskanena Mareko	*	*	*	*	-	-	-	-	-
Selti	4963	112	112	*	-	-	-	-	-
Gumer	35910	2552	1394	1159	-	-	-	-	-
Cheha	7254	182	140	42	-	-	-	-	-
Enemorna Eaner	7778	89	71	18	-	-	-	-	-
Dalocha	1167	22	*	*	-	-	-	-	-
Lanfro	-	-	-	-	-	-	-	-	-
Akililina Mohor	9231	691	269	422	-	-	-	-	-
Alicho Wuriro	19688	998	678	319	-	-	-	-	-
Endegagn	6627	125	109	17	-	-	-	-	-
Hadiya Zone	137480	9351	1751	6149	1300	150	-	-	-
Misha (Konteb)	29781	1368	436	892	*	-	-	-	-
Lemo	33773	1620	563	844	*	-	-	-	-
Badawacho	29493	2955	83	1845	876	150	-	-	-
Soro	44434	3408	669	2568	172	-	-	-	-
Kembata Alaba Tembaro Zone	81433	6223	866	4750	560	*	-	-	-
Omo Sheleko	19925	1444	179	998	231	*	-	-	-
Angacha	23692	2211	284	1804	123	-	-	-	-
Kedida Gamela	20284	1330	176	1004	141	*	-	-	-
Alaba	2778	104	46	58	-	-	-	-	-
Kacha Bira	14753	1134	182	886	65	-	-	-	-
Sidama Zone	47713	*	414	675	*	*	*	*	*
Shebedino	12327	175	105	70	-	-	-	-	-
Awasa	*	*	*	*	*	-	-	-	-
Arbegona	-	-	-	-	-	-	-	-	-
Dale	10883	168	77	89	*	-	-	-	-
Aleta Wendo	9658	105	42	63	-	-	-	-	-
Dara	8159	237	132	105	-	-	-	-	-
Hula	2277	*	41	*	*	*	*	*	*
Bensa	*	*	*	-	-	-	-	-	-
Aroresa	413	*	*	*	-	-	-	-	-
Gedio Zone	11352	71	51	*	-	-	-	-	-
Wenago	4678	32	20	*	-	-	-	-	-
Yirgachefe	1908	13	10	*	-	-	-	-	-
Kochera	3905	22	17	*	-	-	-	-	-
Bule	860	4	4	-	-	-	-	-	-
Wolayita Zone	169499	9788	1978	6673	1012	*	*	-	-
Sodo Zuria	28935	1977	311	1502	162	*	-	-	-
Boloso Sore	33493	1751	507	1172	*	*	-	-	-
Damot Gale	32760	2146	237	1336	508	*	*	-	-
Damot Wayde	20286	1444	217	997	183	*	-	-	-
Kindo Koysha	23637	963	277	663	*	-	-	-	-
Offa	21131	1001	307	642	*	-	-	-	-
Humbo	9256	507	121	362	24	-	-	-	-
South Omo Zone	5381	143	29	92	13	*	-	-	-
Selamago	794	10	4	6	1	-	-	-	-
Bako Gazer	3550	99	20	70	9	-	-	-	-
Gelila	889	20	6	14	*	-	-	-	-
Hamer	-	-	-	-	-	-	-	-	-
Kuraz*	-	-	-	-	-	-	-	-	-
Bena Tsemay	147	14	*	2	*	*	-	-	-

TABLE 4.56 (CONTINUED)

Geographic Area	Holdings With Root crops								
		Size Of Holding In Hectare							
	Number of Holders	Total Area	Under 0.1	0.1 - 0.50	0.51 - 1.00	1.01 – 2.00	2.01 - 5.00	5.01 - 10	Over 10
Sheka Zone	3836	169	5	142	22	-	-	-	-
Masha	325	8	*	5	*	-	-	-	-
Anderacha	651	7	1	3	2	-	-	-	-
Yeki	2861	155	4	133	17	-	-	-	-
Kaffa Zone	10730	196	24	114	31	*	*	-	-
Telo	231	5	*	*	*	-	-	-	-
Chata	486	12	2	9	1	-	-	-	-
Decha	1917	22	*	10	6	5	-	-	-
Menjiwo	2638	53	8	35	7	*	*	-	-
Gimbo	569	4	1	*	*	*	-	-	-
Gewata	927	*	4	*	*	*	*	-	-
Chena	2636	68	4	34	*	*	-	-	-
Bita	502	5	*	2	*	*	-	-	-
Gesha Daka	498	4	*	1	3	*	-	-	-
Saylem	327	6	*	5	*	*	-	-	-
Gamo Gofa Zone	106917	4921	1474	2937	396	108	*	-	-
Arba Minch Zuria	10614	447	151	236	33	*	-	-	-
Boreda	7426	523	87	338	93	*	-	-	-
Mirab Abaya	3513	173	44	110	17	*	-	-	-
Chencha	13442	508	225	272	*	-	-	-	-
Kemba	7211	633	129	435	61	*	-	-	-
Bonkie	15391	789	369	392	*	*	-	-	-
Dita	10595	514	184	317	*	-	-	-	-
Daramalo	5173	166	99	36	*	*	*	-	-
Kucha	13501	628	84	461	62	*	-	-	-
Gofa Zuria	8617	218	35	117	51	*	-	-	-
Zala	1254	35	4	14	*	*	-	-	-
Uba Deber Tsehay	465	10	*	8	*	*	-	-	-
Melekoza	9717	277	63	201	9	*	-	-	-
Bench-Maji Zone	28126	837	137	481	168	34	*	-	-
Shewa Bench	3879	92	2	30	46	14	-	-	-
Bench	18127	606	114	360	101	*	*	-	-
Bero	95	1	*	1	-	-	-	-	-
Maji	454	4	1	2	*	-	-	-	-
Menit Goldia	2062	14	2	9	3	-	-	-	-
Menit Shasha	540	4	2	2	*	-	-	-	-
Sheko	2969	115	15	77	19	3	*	-	-
Yem Special Wereda Zone	4246	93	33	61	-	-	-	-	-
Yem	4246	93	33	61	-	-	-	-	-
Amaro Special Wereda	3558	70	10	36	*	*	-	-	-
Amaro	3558	70	10	36	*	*	-	-	-
Burji Special Wereda Zone	790	17	1	5	5	6	*	-	-
Burji	790	17	1	5	5	6	*	-	-
Konso Special Wereda Zone	3764	143	*	56	55	31	*	-	-
Konso	3764	143	*	56	55	31	*	-	-
Derashe Special Wereda	2689	93	*	31	26	29	*	-	-
Derashe	2689	93	*	31	26	29	*	-	-
Dawro Zone	12196	473	144	289	30	*	-	-	-
Mareka	1442	39	28	10	*	-	-	-	-
Gena Boset	3261	201	64	138	-	-	-	-	-
Loma	5209	158	26	100	27	*	-	-	-
Isara	1141	37	14	22	*	-	-	-	-
Tocha	1142	37	14	*	*	*	-	-	-
Basketo Special Wereda	4832	222	19	146	41	16	-	-	-
Basketo	4832	222	19	146	41	16	-	-	-
Konta Special Wereda Zone	3027	103	14	43	31	*	*	-	-
Konta	3027	103	14	43	31	*	*	-	-

ANNEX TABLES PRESENTING ESTIMATES, STANDARD ERRORS AND COEFFICIENTS OF VARIATION FOR SELECTED LAND USE VARIABLES

Annex Tables 4.1 - 4.4.2

Annex Table 4.1: Estimates of Agricultural holders by Type of holdings and their Standard errors and Coefficients of Variation

Both Rural and Urban holdings

Type of holding	All Numbers			Size of Holding In Hectare: Under 0.10			0.10-0.50			0.51-1.00		
	Estimate	S.E	C.V In %	Estimate	S.E	C.V In %	Estimate	S.E	C.V In %	Estimate	S.E	C.V In %
All	2449522	11801	-	241996	5425	2	1140035	10760	1	622162	6684	1
Crop only	389608	7296	2	93596	3260	3	220291	4809	2	54063	2031	4
Livestock only	22185	1692	8	12596	1164	9	4932	654	13	2396	357	15
Crop and Livestock	2037729	11475	1	135804	3763	3	914812	10243	1	565703	6358	1

Table 4.1 Continued

Type of holding	Size of Holding In Hectare: 1.01-2.00			2.01-5.00			5.01-10.00			Over 10		
	Estimate	S.E	C.V In %	Estimate	S.E	C.V In %	Estimate	S.E	C.V In %	Estimate	S.E	C.V In %
All	347686	5652	2	92319	3033	3	4309	554	13	1015	366	36
Crop only	18626	1036	6	2933	358	12	62	30	48	37	10	28
Livestock only	1715	292	17	509	146	29	37	36	97	-	-	-
Crop and Livestock	327346	5432	2	88877	2946	3	4209	548	13	978	365	37

Annex Table 4.1.1 Rural holdings

Type of holding	All Numbers			Size of Holding In Hectare: Under 0.10			0.10-0.50			0.51-1.00		
	Estimate	S.E	C.V In %	Estimate	S.E	C.V In %	Estimate	S.E	C.V In %	Estimate	S.E	C.V In %
All	2400157	11794	-	222681	5417	2	1119729	10757	1	615783	6682	1
Crop only	377921	7293	2	88248	3257	4	215523	4807	2	52952	2030	4
Livestock only	22185	1692	8	12596	1164	9	4932	654	13	2396	357	15
Crop and Livestock	2000050	11470	1	121837	3756	3	899273	10240	1	560435	6356	1

Table 4.1.1 Continued

Type of holding	Size of Holding In Hectare: 1.01-2.00			2.01-5.00			5.01-10.00			Over 10		
	Estimate	S.E	C.V In %	Estimate	S.E	C.V In %	Estimate	S.E	C.V In %	Estimate	S.E	C.V In %
All	345239	5651	2	91733	3032	3	4186	553	13	806	365	45
Crop only	18289	1036	6	2860	358	13	49	29	60	-	-	-
Livestock only	1715	292	17	509	146	29	37	36	97	-	-	-
Crop and Livestock	325235	5431	2	88364	2946	3	4100	547	13	806	365	45

Annex Table 4.1.2 Urban holdings

Type of holding	All Numbers			Size of Holding In Hectare: Under 0.10			0.10-0.50			0.51-1.00		
	Estimate	S.E	C.V In %	Estimate	S.E	C.V In %	Estimate	S.E	C.V In %	Estimate	S.E	C.V In %
All	49366	395	1	19315	291	2	20306	292	1	6379	160	3
Crop only	11688	211	2	5347	137	3	4768	137	3	1111	62	6
Livestock only	-	-	-	-	-	-	-	-	-	-	-	-
Crop and Livestock	37678	321	1	13967	237	2	15539	245	2	5268	150	3

Table 4.1.2 Continued

Type of holding	Size of Holding In Hectare: 1.01-2.00			2.01-5.00			5.01-10.00			Over 10		
	Estimate	S.E	C.V In %	Estimate	S.E	C.V In %	Estimate	S.E	C.V In %	Estimate	S.E	C.V In %
All	2448	106	4	586	43	7	123	18	15	209	21	10
Crop only	337	35	10	74	15	20	14	5	38	37	10	28
Livestock only	-	-	-	-	-	-	-	-	-	-	-	-
Crop and Livestock	2110	99	5	513	40	8	109	17	16	172	21	12

Annex Table 4.2 : Estimates of Agricultural holders, Area of holding and number of parcels by Type of Land use and their Standard errors and Coefficients of Variation

Both Rural and Urban holdings

Land Use By Size Of Holding	Number of Holders			Holding Area in Hectare			Number Of Parcels		
	Estimate	S.E	C.V In %	Estimate	S.E	C.V In %	Estimate	S.E	C.V In %
Holdings Of All Sizes									
All	2449523	11801	-	1542534	17452	1	4553265	34142	1
Land Under Temporary Crops	2227399	13070	1	799863	11775	1	3576011	29975	1
Land Under Permanent Crops	2211516	11964	1	285385	3784	1	2690878	19408	1
Grazing Land	1337024	11914	1	204882	4529	2	1535973	15150	1
Fallow Land	941196	11504	1	152253	4432	3	1082053	14633	1
Woodland	679469	10725	2	44441	1224	3	773439	13059	2
All Other Land	2339130	11230	-	55710	1437	3	2451049	13783	1
Holdings Under 0.10 Hectares									
All	241996	5425	2	14192	328	2	301407	7546	3
Land Under Temporary Crops	158903	4319	3	4204	130	3	173092	4824	3
Land Under Permanent Crops	200481	4958	2	6799	196	3	221177	5924	3
Grazing Land	40996	2548	6	683	45	7	41288	2583	6
Fallow Land	28430	1585	6	568	36	6	28696	1612	6
Woodland	8948	971	11	92	11	12	9003	982	11
All Other Land	203013	5072	3	1847	51	3	204399	5117	3
Holdings Of 0.10-0.50 Hectares									
All	1140035	10760	1	317864	3015	1	1843856	21898	1
Land Under Temporary Crops	1025874	10690	1	133408	1893	1	1398384	17790	1
Land Under Permanent Crops	1047543	10840	1	103492	1569	2	1267164	15464	1
Grazing Land	578679	9314	2	34767	802	2	618044	10331	2
Fallow Land	364589	6653	2	23130	598	3	388770	7418	2
Woodland	233780	6500	3	6958	216	3	248338	7019	3
All Other Land	1088235	10749	1	16108	240	1	1118412	12179	1
Holdings Of 0.51-1.00 Hectares									
All	622162	6684	1	440873	4854	1	1268934	16961	1
Land Under Temporary Crops	603601	6660	1	226042	3223	1	1044335	14151	1
Land Under Permanent Crops	566477	6341	1	87940	1696	2	700157	9314	1
Grazing Land	407426	5731	1	59197	1312	2	476750	7332	2
Fallow Land	293171	5013	2	38860	959	2	336826	6203	2
Woodland	236758	4900	2	13772	427	3	269326	5954	2
All Other Land	608847	6657	1	15062	310	2	644119	7402	1
Holdings Of 1.01-2.00 Hectares									
All	347686	5652	2	474263	7945	2	851276	15200	2
Land Under Temporary Crops	342495	5620	2	270270	5072	2	719244	12947	2
Land Under Permanent Crops	311786	5355	2	60114	1599	3	389666	7495	2
Grazing Land	240615	4957	2	66449	2129	3	305518	6891	2
Fallow Land	192557	4231	2	48994	1462	3	237162	5490	2
Woodland	154402	3928	3	14729	566	4	187098	5138	3
All Other Land	342906	5610	2	13708	413	3	373912	6490	2
Holdings Of 2.01-5.00 Hectares									
All	92319	3033	3	250541	8513	3	270469	9830	4
Land Under Temporary Crops	91255	3017	3	143981	5671	4	226611	8602	4
Land Under Permanent Crops	80584	2693	3	21754	1039	5	106881	3707	3
Grazing Land	65884	2583	4	37673	1933	5	89776	3795	4
Fallow Land	58937	2114	4	33311	1742	5	84365	3393	4
Woodland	43437	1986	5	7279	492	7	56466	2760	5
All Other Land	91152	3014	3	6543	410	6	103978	3562	3
Holdings Of 5.01-10.00 Hectares									
All	4309	554	13	28126	3760	13	14487	2070	14
Land Under Temporary Crops	4260	553	13	14995	2217	15	12315	1759	14
Land Under Permanent Crops	3687	510	14	2264	546	24	4659	638	14
Grazing Land	2883	410	14	4323	869	20	3905	600	15
Fallow Land	2863	413	14	4101	840	20	4992	837	17
Woodland	1873	300	16	1201	353	29	2879	571	20
All Other Land	4171	553	13	1242	405	33	5167	698	14
Holdings Over 10.00 Hectares									
All	1015	366	36	16676	6526	39	2836	977	34
Land Under Temporary Crops	1012	366	36	6964	2588	37	2030	658	32
Land Under Permanent Crops	958	347	36	3022	678	22	1175	441	38
Grazing Land	542	279	51	1789	961	54	691	341	49
Fallow Land	649	303	47	3291	1947	59	1242	590	47
Woodland	272	122	45	410	271	66	330	149	45
All Other Land	806	365	45	1199	787	66	1061	461	43

Annex Table 4.2.1 Rural Holdings

Land Use By Size Of Holding	Number of Holders			Holding Area in Hectare			Number Of Parcels		
	Estimate	S.E	C.V In %	Estimate	S.E	C.V In %	Estimate	S.E	C.V In %
Holdings Of All Sizes									
All	2400156	11794	-	1522028	17444	1	4482952	34137	1
Land Under Temporary Crops	2189435	13064	1	785427	11767	2	3524201	29970	1
Land Under Permanent Crops	2173201	11960	1	279315	3768	1	2649991	19405	1
Grazing Land	1337024	11914	1	204882	4529	2	1535973	15150	1
Fallow Land	941196	11504	1	152253	4432	3	1082053	14633	1
Woodland	679469	10725	2	44441	1224	3	773439	13059	2
All Other Land	2339130	11230	-	55710	1437	3	2451049	13783	1
Holdings Under 0.10 Hectares									
All	222681	5417	2	13358	328	2	280332	7539	3
Land Under Temporary Crops	148199	4313	3	3864	129	3	161814	4817	3
Land Under Permanent Crops	184334	4951	3	6305	196	3	204465	5918	3
Grazing Land	40996	2548	6	683	45	7	41288	2583	6
Fallow Land	28430	1585	6	568	36	6	28696	1612	6
Woodland	8948	971	11	92	11	12	9003	982	11
All Other Land	203013	5072	3	1847	51	3	204399	5117	3
Holdings Of 0.10-0.50 Hectares									
All	1119729	10757	1	312806	3014	1	1815403	21894	1
Land Under Temporary Crops	1008099	10686	1	129848	1892	1	1376072	17786	1
Land Under Permanent Crops	1032092	10838	1	101994	1568	2	1250536	15462	1
Grazing Land	578679	9314	2	34767	802	2	618044	10331	2
Fallow Land	364589	6653	2	23130	598	3	388770	7418	2
Woodland	233780	6500	3	6958	216	3	248338	7019	3
All Other Land	1088235	10749	1	16108	240	1	1118412	12179	1
Holdings Of 0.51-1.00 Hectares									
All	615783	6682	1	436393	4853	1	1256421	16957	1
Land Under Temporary Crops	597381	6658	1	222293	3221	1	1033352	14148	1
Land Under Permanent Crops	562106	6339	1	87209	1695	2	695317	9313	1
Grazing Land	407426	5731	1	59197	1312	2	476750	7332	2
Fallow Land	293171	5013	2	38860	959	2	336826	6203	2
Woodland	236758	4900	2	13772	427	3	269326	5954	2
All Other Land	608847	6657	1	15062	310	2	644119	7402	1
Holdings Of 1.01-2.00 Hectares									
All	345239	5651	2	470978	7943	2	845062	15197	2
Land Under Temporary Crops	340085	5619	2	267468	5070	2	713701	12944	2
Land Under Permanent Crops	310185	5354	2	59631	1598	3	387870	7495	2
Grazing Land	240615	4957	2	66449	2129	3	305518	6891	2
Fallow Land	192557	4231	2	48994	1462	3	237162	5490	2
Woodland	154402	3928	3	14729	566	4	187098	5138	3
All Other Land	342906	5610	2	13708	413	3	373912	6490	2
Holdings Of 2.01-5.00 Hectares									
All	91733	3032	3	248791	8511	3	268992	9830	4
Land Under Temporary Crops	90718	3017	3	142738	5670	4	225388	8601	4
Land Under Permanent Crops	80134	2693	3	21248	1037	5	106312	3707	3
Grazing Land	65884	2583	4	37673	1933	5	89776	3795	4
Fallow Land	58937	2114	4	33311	1742	5	84365	3393	4
Woodland	43437	1986	5	7279	492	7	56466	2760	5
All Other Land	91152	3014	3	6543	410	6	103978	3562	3
Holdings Of 5.01-10.00 Hectares									
All	4186	553	13	27316	3758	14	14251	2069	15
Land Under Temporary Crops	4149	552	13	14690	2215	15	12156	1759	14
Land Under Permanent Crops	3570	510	14	1760	539	31	4509	638	14
Grazing Land	2883	410	14	4323	869	20	3905	600	15
Fallow Land	2863	413	14	4101	840	20	4992	837	17
Woodland	1873	300	16	1201	353	29	2879	571	20
All Other Land	4171	553	13	1242	405	33	5167	698	14
Holdings Over 10.00 Hectares									
All	806	365	45	12386	6508	53	2492	976	39
Land Under Temporary Crops	806	365	45	4527	2562	57	1719	657	38
Land Under Permanent Crops	780	347	44	1170	594	51	980	440	45
Grazing Land	542	279	51	1789	961	54	691	341	49
Fallow Land	649	303	47	3291	1947	59	1242	590	47
Woodland	272	122	45	410	271	66	330	149	45
All Other Land	806	365	45	1199	787	66	1061	461	43

Annex Table 4.2.2 Urban Holdings

Land Use By Size Of Holding	Number of Holders			Holding Area in Hectare			Number Of Parcels		
	Estimate	S.E	C.V In %	Estimate	S.E	C.V In %	Estimate	S.E	C.V In %
Holdings Of All Sizes									
All	49366	395	1	20506	535	3	70313	617	1
Land Under Temporary Crops	37963	377	1	14436	427	3	51810	547	1
Land Under Permanent Crops	38315	321	1	6070	338	6	40887	355	1
Holdings Under 0.10 Hectares									
All	19315	291	2	834	14	2	21075	326	2
Land Under Temporary Crops	10704	232	2	340	8	2	11278	245	2
Land Under Permanent Crops	16147	260	2	494	8	2	16712	277	2
Holdings Of 0.10-0.50 Hectares									
All	20306	292	1	5058	91	2	28453	428	2
Land Under Temporary Crops	17775	280	2	3559	76	2	22311	361	2
Land Under Permanent Crops	15451	222	1	1499	28	2	16627	243	1
Holdings Of 0.51-1.00 Hectares									
All	6379	160	3	4480	114	3	12513	347	3
Land Under Temporary Crops	6219	159	3	3749	99	3	10983	322	3
Land Under Permanent Crops	4370	145	3	731	31	4	4839	162	3
Holdings Of 1.01-2.00 Hectares									
All	2448	106	4	3284	144	4	6214	292	5
Land Under Temporary Crops	2410	106	4	2802	129	5	5543	269	5
Land Under Permanent Crops	1600	90	6	482	36	8	1796	101	6
Holdings Of 2.01-5.00 Hectares									
All	586	43	7	1750	132	8	1478	127	9
Land Under Temporary Crops	537	41	8	1243	109	9	1224	115	9
Land Under Permanent Crops	451	37	8	507	60	12	569	51	9
Holdings Of 5.01-10.00 Hectares									
All	123	18	15	809	122	15	236	42	18
Land Under Temporary Crops	111	17	16	305	73	24	160	28	18
Land Under Permanent Crops	117	18	15	504	89	18	149	24	16
Holdings Over 10.00 Hectares									
All	209	21	10	4290	480	11	344	44	13
Land Under Temporary Crops	207	21	10	2438	365	15	311	39	12
Land Under Permanent Crops	178	18	10	1852	327	18	195	23	12

Annex Table 4.3: Estimates of Agricultural holders by Type of Land tenure systems and Land use and their Standard errors and Coefficients of Variation

Both Rural and Urban holdings

Land Use By Size Of Holding	All Number			Number of Holders By Tenure Systems								
				Land Owned			Land Rented			Other Tenure		
	Estimate	S.E	C.V In %	Estimate	S.E	C.V In %	Estimate	S.E	C.V In %	Estimate	S.E	C.V In %
Holdings Of All Sizes												
All	2449523	11801	-	2413348	11446	-	219763	5400	2	204216	7382	4
Land Under Temporary Crops	2227399	13070	1	2162027	12670	1	187291	4938	3	146305	5677	4
Land Under Permanent Crops	2211516	11965	1	2185042	11953	1	46008	2005	4	27429	1915	7
Grazing Land	1337024	11914	1	1303446	11923	1	10754	897	8	44031	3673	8
Fallow Land	941196	11504	1	925008	11400	1	12504	1077	9	15086	1038	7
Woodland	679469	10725	2	670816	10611	2	2887	389	13	10191	1017	10
All Other Land	2339130	11230	-	2303449	11266	-	15491	1104	7	27854	1497	5
Holdings Under 0.10 Hectares												
All	241996	5424	2	229916	5244	2	11247	926	8	14741	1322	9
Land Under Temporary Crops	158903	4319	3	148277	4114	3	6620	717	11	7396	788	11
Land Under Permanent Crops	200481	4958	2	194594	4912	3	3776	420	11	3999	840	21
Grazing Land	40996	2548	6	38647	2422	6	158	78	49	2191	502	23
Fallow Land	28430	1585	6	27631	1566	6	329	113	34	602	197	33
Woodland	8948	971	11	8924	970	11	-	-	-	24	23	99
All Other Land	203013	5072	3	193931	4986	3	3721	532	14	5443	544	10
Holdings Of 0.10-0.50 Hectares												
All	1140035	10761	1	1122493	10750	1	75719	2517	3	82029	3587	4
Land Under Temporary Crops	1025874	10690	1	989905	10638	1	61675	2127	3	53539	2482	5
Land Under Permanent Crops	1047543	10840	1	1036013	10823	1	19312	1259	7	11998	1043	9
Grazing Land	578679	9314	2	561418	9307	2	3256	437	13	20479	2039	10
Fallow Land	364589	6653	2	356612	6550	2	4468	663	15	6072	587	10
Woodland	233780	6500	3	230588	6416	3	649	171	26	3358	512	15
All Other Land	1088235	10749	1	1071031	10763	1	6454	576	9	13514	935	7
Holdings Of 0.51-1.00 Hectares												
All	622162	6684	1	617431	6682	1	66252	2208	3	59487	2746	5
Land Under Temporary Crops	603601	6660	1	590611	6620	1	57854	2029	4	45045	2250	5
Land Under Permanent Crops	566477	6341	1	560622	6327	1	14387	947	7	6068	710	12
Grazing Land	407426	5731	1	398082	5602	1	3283	434	13	13493	1394	10
Fallow Land	293171	5013	2	289252	4990	2	3914	432	11	4553	467	10
Woodland	236758	4900	2	233562	4878	2	994	196	20	3478	494	14
All Other Land	608847	6657	1	603102	6590	1	2990	334	11	5332	580	11
Holdings Of 1.01-2.00 Hectares												
All	347686	5652	2	346309	5642	2	49534	1918	4	37304	1921	5
Land Under Temporary Crops	342495	5620	2	337875	5554	2	45291	1844	4	30927	1720	6
Land Under Permanent Crops	311786	5355	2	309288	5309	2	6179	554	9	4414	559	13
Grazing Land	240615	4957	2	236936	4903	2	2825	425	15	6418	794	12
Fallow Land	192557	4231	2	190083	4207	2	2674	319	12	2762	346	13
Woodland	154402	3928	3	152771	3882	3	768	192	25	2592	417	16
All Other Land	342906	5610	2	340143	5588	2	1505	226	15	2678	319	12
Holdings Of 2.01-5.00 Hectares												
All	92319	3033	3	91901	3021	3	15923	1096	7	10144	870	9
Land Under Temporary Crops	91255	3017	3	90157	2991	3	14787	1062	7	8936	829	9
Land Under Permanent Crops	80584	2693	3	79925	2680	3	2204	308	14	930	191	21
Grazing Land	65884	2583	4	64939	2559	4	1191	263	22	1449	277	19
Fallow Land	58937	2114	4	57944	2074	4	1093	221	20	1096	254	23
Woodland	43437	1986	5	42846	1975	5	456	169	37	738	192	26
All Other Land	91152	3014	3	90290	2987	3	735	190	26	808	173	21
Holdings Of 5.01-10.00Hectares												
All	4309	554	13	4284	553	13	931	220	24	384	153	40
Land Under Temporary Crops	4260	553	13	4197	544	13	927	220	24	335	144	43
Land Under Permanent Crops	3687	510	14	3641	501	14	130	62	47	20	19	92
Grazing Land	2883	410	14	2883	410	14	42	28	67	-	-	-
Fallow Land	2863	413	14	2838	412	15	25	26	102	-	-	-
Woodland	1873	300	16	1854	300	16	19	19	98	-	-	-
All Other Land	4171	553	13	4145	553	13	86	53	62	80	60	75
Holdings Over 10.00 Hectares												
All	1015	366	36	1015	366	36	157	83	53	127	74	58
Land Under Temporary Crops	1012	366	36	1005	365	36	137	81	59	127	74	58
Land Under Permanent Crops	958	347	36	958	347	36	20	19	92	-	-	-
Grazing Land	542	279	51	542	279	51	-	-	-	-	-	-
Fallow Land	649	303	47	649	303	47	-	-	-	-	-	-
Woodland	272	122	45	272	122	45	-	-	-	-	-	-
All Other Land	806	365	45	806	365	45	-	-	-	-	-	-

Annex Table 4.3.1 Rural holdings

Land Use By Size Of Holding	All Number			Number of Holders By Tenure Systems								
				Land Owned			Land Rented			Other Tenure		
	Estimate	S.E	C.V In %	Estimate	S.E	C.V In %	Estimate	S.E	C.V In %	Estimate	S.E	C.V In %
Holdings Of All Sizes												
All	2400156	11794	-	2366073	11439	-	215420	5399	3	201984	7382	4
Land Under Temporary Crops	2189435	13064	1	2127401	12665	1	183235	4937	3	144144	5676	4
Land Under Permanent Crops	2173201	11960	1	2147276	11949	1	45531	2005	4	27230	1915	7
Grazing Land	1337024	11914	1	1303446	11923	1	10754	897	8	44031	3673	8
Fallow Land	941196	11504	1	925008	11400	1	12504	1077	9	15086	1038	7
Woodland	679469	10725	2	670816	10611	2	2887	389	13	10191	1017	10
All Other Land	2339130	11230	-	2303449	11266	-	15491	1104	7	27854	1497	5
Holdings Under 0.10 Hectares												
All	222681	5417	2	211337	5237	2	10426	925	9	14379	1322	9
Land Under Temporary Crops	148199	4313	3	138388	4108	3	5965	716	12	7083	787	11
Land Under Permanent Crops	184334	4951	3	178777	4906	3	3517	419	12	3905	840	22
Grazing Land	40996	2548	6	38647	2422	6	158	78	49	2191	502	23
Fallow Land	28430	1585	6	27631	1566	6	329	113	34	602	197	33
Woodland	8948	971	11	8924	970	11	-	-	-	24	23	99
All Other Land	203013	5072	3	193931	4986	3	3721	532	14	5443	544	10
Holdings Of 0.10-0.50 Hectares												
All	1119729	10757	1	1103066	10746	1	73939	2516	3	81114	3587	4
Land Under Temporary Crops	1008099	10686	1	973777	10634	1	59957	2125	4	52643	2481	5
Land Under Permanent Crops	1032092	10838	1	1020711	10820	1	19188	1259	7	11929	1043	9
Grazing Land	578679	9314	2	561418	9307	2	3256	437	13	20479	2039	10
Fallow Land	364589	6653	2	356612	6550	2	4468	663	15	6072	587	10
Woodland	233780	6500	3	230588	6416	3	649	171	26	3358	512	15
All Other Land	1088235	10749	1	1071031	10763	1	6454	576	9	13514	935	7
Holdings Of 0.51-1.00 Hectares												
All	615783	6682	1	611364	6681	1	65228	2207	3	58881	2746	5
Land Under Temporary Crops	597381	6658	1	584971	6618	1	56852	2028	4	44439	2250	5
Land Under Permanent Crops	562106	6339	1	556294	6325	1	14350	947	7	6049	710	12
Grazing Land	407426	5731	1	398082	5602	1	3283	434	13	13493	1394	10
Fallow Land	293171	5013	2	289252	4990	2	3914	432	11	4553	467	10
Woodland	236758	4900	2	233562	4878	2	994	196	20	3478	494	14
All Other Land	608847	6657	1	603102	6590	1	2990	334	11	5332	580	11
Holdings Of 1.01-2.00 Hectares												
All	345239	5651	2	343992	5641	2	48969	1917	4	37040	1921	5
Land Under Temporary Crops	340085	5619	2	335682	5553	2	44752	1843	4	30669	1719	6
Land Under Permanent Crops	310185	5354	2	307711	5308	2	6142	554	9	4397	559	13
Grazing Land	240615	4957	2	236936	4903	2	2825	425	15	6418	794	12
Fallow Land	192557	4231	2	190083	4207	2	2674	319	12	2762	346	13
Woodland	154402	3928	3	152771	3882	3	768	192	25	2592	417	16
All Other Land	342906	5610	2	340143	5588	2	1505	226	15	2678	319	12
Holdings Of 2.01-5.00 Hectares												
All	91733	3032	3	91347	3021	3	15810	1095	7	10105	870	9
Land Under Temporary Crops	90718	3017	3	89674	2991	3	14681	1062	7	8897	829	9
Land Under Permanent Crops	80134	2693	3	79479	2679	3	2192	308	14	930	191	21
Grazing Land	65884	2583	4	64939	2559	4	1191	263	22	1449	277	19
Fallow Land	58937	2114	4	57944	2074	4	1093	221	20	1096	254	23
Woodland	43437	1986	5	42846	1975	5	456	169	37	738	192	26
All Other Land	91152	3014	3	90290	2987	3	735	190	26	808	173	21
Holdings Of 5.01-10.00Hectares												
All	4186	553	13	4161	553	13	908	220	24	368	153	42
Land Under Temporary Crops	4149	552	13	4103	544	13	908	220	24	318	144	45
Land Under Permanent Crops	3570	510	14	3524	501	14	123	61	50	20	19	92
Grazing Land	2883	410	14	2883	410	14	42	28	67	-	-	-
Fallow Land	2863	413	14	2838	412	15	25	26	102	-	-	-
Woodland	1873	300	16	1854	300	16	19	19	98	-	-	-
All Other Land	4171	553	13	4145	553	13	86	53	62	80	60	75
Holdings Over 10.00 Hectares												
All	806	365	45	806	365	45	140	83	59	95	73	77
Land Under Temporary Crops	806	365	45	806	365	45	119	81	68	95	73	77
Land Under Permanent Crops	780	347	44	780	347	44	20	19	92	-	-	-
Grazing Land	542	279	51	542	279	51	-	-	-	-	-	-
Fallow Land	649	303	47	649	303	47	-	-	-	-	-	-
Woodland	272	122	45	272	122	45	-	-	-	-	-	-
All Other Land	806	365	45	806	365	45	-	-	-	-	-	-

Annex Table 4.3.2 Urban holdings

Land Use By Size Of Holding	All Number			Number of Holders By Tenure Systems								
				Land Owned			Land Rented			Other Tenure		
	Estimate	S.E	C.V In %	Estimate	S.E	C.V In %	Estimate	S.E	C.V In %	Estimate	S.E	C.V In %
Holdings Of All Sizes												
All	49366	403	1	47275	395	1	4343	127	3	2232	87	4
Land Under Temporary Crops	37963	387	1	34626	380	1	4056	123	3	2161	87	4
Land Under Permanent Crops	38315	323	1	37766	321	1	477	35	7	199	22	11
Holdings Under 0.10 Hectares												
All	19315	287	1	18579	280	2	821	49	6	361	37	10
Land Under Temporary Crops	10704	230	2	9889	220	2	655	46	7	313	36	11
Land Under Permanent Crops	16147	257	2	15818	257	2	259	22	8	94	13	14
Holdings Of 0.10-0.50 Hectares												
All	20306	302	1	19427	295	2	1780	78	4	914	55	6
Land Under Temporary Crops	17775	291	2	16128	281	2	1718	77	5	896	55	6
Land Under Permanent Crops	15451	232	2	15302	232	2	124	18	14	69	16	23
Holdings Of 0.51-1.00 Hectares												
All	6379	162	3	6067	160	3	1023	65	6	606	45	7
Land Under Temporary Crops	6219	161	3	5640	157	3	1002	64	6	606	45	7
Land Under Permanent Crops	4370	144	3	4328	144	3	37	11	29	19	5	28
Holdings Of 1.01-2.00 Hectares												
All	2448	106	4	2316	104	4	565	50	9	263	31	12
Land Under Temporary Crops	2410	105	4	2193	102	5	539	47	9	258	31	12
Land Under Permanent Crops	1600	90	6	1578	87	6	37	17	47	17	7	44
Holdings Of 2.01-5.00 Hectares												
All	586	43	7	554	41	7	113	21	19	39	10	27
Land Under Temporary Crops	537	41	8	482	39	8	106	21	20	39	10	27
Land Under Permanent Crops	451	37	8	446	37	8	12	6	51	-	-	-
Holdings Of 5.01-10.0 Hectares												
All	123	18	15	123	18	15	23	9	39	17	7	45
Land Under Temporary Crops	111	17	16	94	16	17	19	8	43	17	7	45
Land Under Permanent Crops	117	18	15	117	18	15	8	5	60	-	-	-
Holdings Over 10.00 Hectares												
All	209	21	10	209	21	10	17	6	36	32	11	35
Land Under Temporary Crops	207	21	10	199	20	10	17	6	36	32	11	35
Land Under Permanent Crops	178	18	10	178	18	10	-	-	-	-	-	-

Annex Table 4.4: Estimates of Area of holdings by Type of Land tenure systems and Land use and their Standard errors and Coefficients of Variation

Both Rural and Urban holdings

Land Use By Size Of Holding	Area in Hectare			Area of Holding In hectare By Tenure Systems								
				Land Owned			Land Rented			Other Tenure		
	Estimate	S.E	C.V In %	Estimate	S.E	C.V In %	Estimate	S.E	C.V In %	Estimate	S.E	C.V In %
Holdings Of All Sizes												
All	1542534	17452	1	1427332	16384	1	60644	2341	4	54558	2764	5
Land Under Temporary Crops	799863	11775	1	703660	10552	2	53657	2206	4	42546	2324	5
Land Under Permanent Crops	285385	3784	1	280889	3730	1	2985	236	8	1511	147	10
Grazing Land	204882	4529	2	196431	4202	2	1587	199	13	6863	1037	15
Fallow Land	152253	4432	3	148194	4389	3	1907	205	11	2152	203	9
Woodland	44441	1224	3	43429	1192	3	220	72	33	792	118	15
All Other Land	55710	1437	3	54729	1416	3	287	36	13	694	100	14
Holdings Under 0.10 Hectares												
All	14192	328	2	13361	318	2	372	39	10	460	44	10
Land Under Temporary Crops	4204	130	3	3706	111	3	241	34	14	257	37	14
Land Under Permanent Crops	6799	196	3	6640	194	3	80	12	15	78	13	17
Grazing Land	683	45	7	626	42	7	4	2	62	53	12	22
Fallow Land	568	36	6	537	33	6	13	6	46	17	7	44
Woodland	92	11	12	92	11	12	-	-	-	-	-	100
All Other Land	1847	51	3	1760	50	3	33	6	18	54	6	11
Holdings Of 0.10-0.50 Hectares												
All	317864	3015	1	298429	3011	1	9327	365	4	10107	492	5
Land Under Temporary Crops	133408	1893	1	118347	1827	2	7710	319	4	7351	409	6
Land Under Permanent Crops	103492	1569	2	102078	1555	2	922	75	8	492	53	11
Grazing Land	34767	802	2	33237	790	2	155	26	17	1375	152	11
Fallow Land	23130	598	3	22176	563	3	418	95	23	535	81	15
Woodland	6958	216	3	6783	213	3	37	13	35	138	30	22
All Other Land	16108	240	1	15809	236	1	84	11	13	215	30	14
Holdings Of 0.51-1.00 Hectares												
All	440873	4854	1	407814	4654	1	16909	687	4	16151	846	5
Land Under Temporary Crops	226042	3223	1	198430	3004	2	14916	649	4	12696	705	6
Land Under Permanent Crops	87940	1696	2	86550	1679	2	1040	110	11	350	54	15
Grazing Land	59197	1312	2	56774	1242	2	370	72	20	2053	282	14
Fallow Land	38860	959	2	37791	942	2	477	59	12	592	80	14
Woodland	13772	427	3	13436	417	3	45	10	23	291	56	19
All Other Land	15062	310	2	14834	302	2	60	9	16	168	40	24
Holdings Of 1.01-2.00 Hectares												
All	474263	7945	2	435596	7484	2	20636	981	5	18030	1186	7
Land Under Temporary Crops	270270	5072	2	236834	4614	2	18818	929	5	14617	1042	7
Land Under Permanent Crops	60114	1599	3	59213	1579	3	543	77	14	358	71	20
Grazing Land	66449	2129	3	63896	1994	3	543	119	22	2010	404	20
Fallow Land	48994	1462	3	47782	1440	3	641	94	15	570	89	16
Woodland	14729	566	4	14394	552	4	44	17	39	291	82	28
All Other Land	13708	413	3	13476	399	3	47	11	24	185	58	31
Holdings Of 2.01-5.00 Hectares												
All	250541	8513	3	229463	7857	3	11868	1168	10	9210	1142	12
Land Under Temporary Crops	143981	5671	4	126206	5023	4	10665	1071	10	7110	955	13
Land Under Permanent Crops	21754	1039	5	21392	1032	5	203	43	21	159	47	29
Grazing Land	37673	1933	5	35810	1852	5	492	134	27	1371	472	34
Fallow Land	33311	1742	5	32519	1716	5	355	111	31	437	109	25
Woodland	7279	492	7	7113	483	7	94	68	72	72	28	39
All Other Land	6543	410	6	6422	401	6	60	29	49	61	28	45
Holdings Of 5.01-10.00 Hectares												
All	28126	3760	13	26480	3516	13	1140	356	31	506	326	64
Land Under Temporary Crops	14995	2217	15	13623	1996	15	951	323	34	421	263	63
Land Under Permanent Crops	2264	546	24	2030	493	24	160	142	88	74	68	92
Grazing Land	4323	869	20	4299	868	20	24	20	85	-	-	-
Fallow Land	4101	840	20	4098	840	21	3	3	102	-	-	-
Woodland	1201	353	29	1201	353	29	-	-	97	-	-	-
All Other Land	1242	405	33	1229	404	33	1	1	79	11	11	96
Holdings Over 10.00 Hectares												
All	16676	6526	39	16190	6466	40	393	165	42	94	88	94
Land Under Temporary Crops	6964	2588	37	6514	2527	39	357	162	45	94	88	94
Land Under Permanent Crops	3022	678	22	2987	669	22	36	33	92	-	-	-
Grazing Land	1789	961	54	1789	961	54	-	-	-	-	-	-
Fallow Land	3291	1947	59	3291	1947	59	-	-	-	-	-	-
Woodland	410	271	66	410	271	66	-	-	-	-	-	-
All Other Land	1199	787	66	1199	787	66	-	-	-	-	-	-

Annex Table 4.4.1 Rural Holdings

Land Use By Size Of Holding	Area in Hectare			Area of Holding In hectare By Tenure Systems								
				Land Owned			Land Rented			Other Tenure		
	Estimate	S.E	C.V In %	Estimate	S.E	C.V In %	Estimate	S.E	C.V In %	Estimate	S.E	C.V In %
Holdings Of All Sizes												
All	1522028	17444	1	1409440	16376	1	58763	2335	4	53825	2763	5
Land Under Temporary Crops	785427	11767	2	691794	10544	2	51810	2199	4	41823	2323	6
Land Under Permanent Crops	279315	3768	1	274863	3714	1	2951	236	8	1501	147	10
Grazing Land	204882	4529	2	196431	4202	2	1587	199	13	6863	1037	15
Fallow Land	152253	4432	3	148194	4389	3	1907	205	11	2152	203	9
Woodland	44441	1224	3	43429	1192	3	220	72	33	792	118	15
All Other Land	55710	1437	3	54729	1416	3	287	36	13	694	100	14
Holdings Under 0.10 Hectares												
All	13358	328	2	12572	317	3	340	39	11	446	44	10
Land Under Temporary Crops	3864	129	3	3404	111	3	215	34	16	245	37	15
Land Under Permanent Crops	6305	196	3	6154	194	3	74	12	16	76	13	18
Grazing Land	683	45	7	626	42	7	4	2	62	53	12	22
Fallow Land	568	36	6	537	33	6	13	6	46	17	7	44
Woodland	92	11	12	92	11	12	-	-	-	-	-	99
All Other Land	1847	51	3	1760	50	3	33	6	18	54	6	11
Holdings Of 0.10-0.50 Hectares												
All	312806	3014	1	293934	3010	1	8959	365	4	9913	492	5
Land Under Temporary Crops	129848	1892	1	115335	1826	2	7351	318	4	7163	408	6
Land Under Permanent Crops	101994	1568	2	100594	1555	2	914	75	8	486	53	11
Grazing Land	34767	802	2	33237	790	2	155	26	17	1375	152	11
Fallow Land	23130	598	3	22176	563	3	418	95	23	535	81	15
Woodland	6958	216	3	6783	213	3	37	13	35	138	30	22
All Other Land	16108	240	1	15809	236	1	84	11	13	215	30	14
Holdings Of 0.51-1.00 Hectares												
All	436393	4853	1	404090	4653	1	16433	686	4	15871	846	5
Land Under Temporary Crops	222293	3221	1	195434	3003	2	14443	648	4	12416	704	6
Land Under Permanent Crops	87209	1695	2	85822	1679	2	1038	110	11	349	54	15
Grazing Land	59197	1312	2	56774	1242	2	370	72	20	2053	282	14
Fallow Land	38860	959	2	37791	942	2	477	59	12	592	80	14
Woodland	13772	427	3	13436	417	3	45	10	23	291	56	19
All Other Land	15062	310	2	14834	302	2	60	9	16	168	40	24
Holdings Of 1.01-2.00 Hectares												
All	470978	7943	2	432949	7483	2	20178	980	5	17851	1186	7
Land Under Temporary Crops	267468	5070	2	234659	4613	2	18370	928	5	14439	1042	7
Land Under Permanent Crops	59631	1598	3	58741	1578	3	533	77	14	357	71	20
Grazing Land	66449	2129	3	63896	1994	3	543	119	22	2010	404	20
Fallow Land	48994	1462	3	47782	1440	3	641	94	15	570	89	16
Woodland	14729	566	4	14394	552	4	44	17	38	291	82	28
All Other Land	13708	413	3	13476	399	3	47	11	24	185	58	31
Holdings Of 2.01-5.00 Hectares												
All	248791	8511	3	227966	7856	3	11656	1167	10	9169	1142	12
Land Under Temporary Crops	142738	5670	4	125210	5022	4	10459	1070	10	7069	955	14
Land Under Permanent Crops	21248	1037	5	20892	1031	5	196	42	22	159	47	29
Grazing Land	37673	1933	5	35810	1852	5	492	134	27	1371	472	34
Fallow Land	33311	1742	5	32519	1716	5	355	111	31	437	109	25
Woodland	7279	492	7	7113	483	7	94	68	72	72	28	39
All Other Land	6543	410	6	6422	401	6	60	29	49	61	28	45
Holdings Of 5.01-10.00 Hectares												
All	27316	3758	14	25753	3514	14	1078	353	33	485	325	67
Land Under Temporary Crops	14690	2215	15	13400	1995	15	889	320	36	400	263	66
Land Under Permanent Crops	1760	539	31	1526	485	32	160	142	88	74	68	92
Grazing Land	4323	869	20	4299	868	20	24	20	85	-	-	-
Fallow Land	4101	840	20	4098	840	21	3	3	102	-	-	-
Woodland	1201	353	29	1201	353	29	-	-	98	-	-	-
All Other Land	1242	405	33	1229	404	33	1	1	79	11	11	96
Holdings Over 10.00 Hectares												
All	12386	6508	53	12177	6450	53	119	70	59	90	88	98
Land Under Temporary Crops	4527	2562	57	4353	2505	58	84	62	74	90	88	98
Land Under Permanent Crops	1170	594	51	1134	584	51	36	33	92	-	-	-
Grazing Land	1789	961	54	1789	961	54	-	-	-	-	-	-
Fallow Land	3291	1947	59	3291	1947	59	-	-	-	-	-	-
Woodland	410	271	66	410	271	66	-	-	-	-	-	-
All Other Land	1199	787	66	1199	787	66	-	-	-	-	-	-

Annex Table 4.4.2 Urban Holdings

Land Use By Size Of Holding	Area in Hectare			Area of Holding In hectare By Tenure Systems								
				Land Owned			Land Rented			Other Tenure		
	Estimate	S.E	C.V In %	Estimate	S.E	C.V In %	Estimate	S.E	C.V In %	Estimate	S.E	C.V In %
Holdings Of All Sizes												
All	20506	536	3	17892	503	3	1881	173	9	733	40	5
Land Under Temporary Crops	14436	428	3	11866	387	3	1847	173	9	723	39	5
Land Under Permanent Crops	6070	339	6	6026	338	6	34	10	29	10	2	20
Holdings Under 0.10 Hectares												
All	834	14	2	789	13	2	32	2	7	14	2	11
Land Under Temporary Crops	340	8	2	302	8	3	25	2	8	12	2	13
Land Under Permanent Crops	494	8	2	486	8	2	6	1	10	2	-	17
Holdings Of 0.10-0.50 Hectares												
All	5058	94	2	4496	91	2	368	19	5	194	13	7
Land Under Temporary Crops	3559	78	2	3012	74	2	359	18	5	188	13	7
Land Under Permanent Crops	1499	29	2	1483	29	2	9	1	15	7	2	27
Holdings Of 0.51-1.00 Hectares												
All	4480	115	3	3724	105	3	476	33	7	280	22	8
Land Under Temporary Crops	3749	100	3	2996	90	3	473	33	7	280	22	8
Land Under Permanent Crops	731	31	4	728	31	4	3	1	34	1	-	56
Holdings Of 1.01-2.00 Hectares												
All	3284	143	4	2647	125	5	458	44	10	179	25	14
Land Under Temporary Crops	2802	128	5	2176	111	5	448	44	10	178	25	14
Land Under Permanent Crops	482	36	8	472	35	7	10	8	82	1	1	71
Holdings Of 2.01-5.00 Hectares												
All	1750	132	8	1497	118	8	212	45	21	41	12	28
Land Under Temporary Crops	1243	110	9	997	94	9	205	44	22	41	12	28
Land Under Permanent Crops	507	60	12	500	60	12	7	5	80	-	-	-
Holdings Of 5.01-10.00 Hectares												
All	809	122	15	727	111	15	62	45	72	21	13	63
Land Under Temporary Crops	305	73	24	223	56	25	62	45	72	21	13	63
Land Under Permanent Crops	504	89	18	504	89	18	-	-	65	-	-	-
Holdings Over 10.00 Hectares												
All	4290	480	11	4013	455	11	273	150	55	4	2	44
Land Under Temporary Crops	2438	365	15	2160	333	15	273	150	55	4	2	44
Land Under Permanent Crops	1852	327	18	1852	327	18	-	-	-	-	-	-

APPENDIXES

APPENDI X I - Estimation Procedures of Totals , Ratios and Sampling Errors

APPENDIX II - Number of EAs and Agricultural Households Sampled and Covered by Wereda

APPENDIX III - Census Questionnaires

APPENDIX I:

Estimation Procedures of Totals, Ratios and Sampling Errors

The following formulas were used to estimate total land under specific crop, production and yield of specific crop, and totals (for other variables) in a stratum (Wereda).

1. Estimation of Total Area of Land under Specific Crop:

$$\hat{A}_h = \sum_{i=1}^{n_h} W_{hi} a_{hi}$$

in which, $W_{hi} = \dfrac{M_h H_{hi}}{n_h m_{hi} h_{hi}}$ is the basic weight

Where:

h represents the stratum

n_h is the total number of sample EAs successfully covered in the hth stratum.

M_h is the measure of size of the hth stratum as obtained from the sampling frame.

m_{hi} is the measure of size of the ith sample EA in the hth stratum obtained from the sampling frame.

H_{hi} is the total number of agricultural households of the ith sample EA in the hth stratum.

h_{hi} is number of sample agricultural households successfully covered in the ith sample EA in the hth stratum.

a_{hi} is the sample total of values of area in the ith EA in the hth stratum under a specific crop.

$\hat{A}_h$ is estimate of total area under specific crop in the hth stratum.

2. Estimation of Total Production:

$$\hat{P}_h = \sum_{i=1}^{n_h} W_{hi} P_{hi}$$

in which, $P_{hi} = a_{hi} * \overline{Y}_{hi}$

Where, $\overline{Y}_{hi}$ is average yield per square meter of a specific crop in the ith EA in the hth stratum as defined in the table below for different crops.

Crop	Formula for $\overline{Y}_{hi}$
Cereals, pulses, oilseeds, chat and coffee	$\overline{Y}_{hi} = \frac{Y_{hi}}{16C_{hi}}$
Pineapple	$\overline{Y}_{hi} = \frac{Y_{hi}}{4C_{hi}}$
Root-crops and vegetables (broadcast type), and sugar cane	$\overline{Y}_{hi} = \frac{Y_{hi}}{C_{hi}}$
Root-crops and vegetables (row type)	$\overline{Y}_{hi} = \frac{Y_{hi}}{d_{hi} * C_{hi}}$
Other permanent crops	$\overline{Y}_{hi} = \frac{Y_{hi}}{b_{hi} * C_{hi}}$

Where, d_{hi} is average sample area of root crop or vegetable (row type) used for crop-cutting in the ith EA in the hth stratum, or $d_{hi} = \frac{r}{n-1}$

r is distance measured from Row 1 to Row n in meter.

n is number of rows ($2 \leq n \leq 5$).

b_{hi} is average area of a fruit bearing tree in the ith EA in the hth stratum.

Y_{hi} is sampled total of production of a specific crop from defined area of land for crop cutting of crop in the ith EA in the hth stratum.

C_{hi} is number of crop cutting of a specific crop in the ith EA in the hth stratum.

$\overline{Y}_{hi}$ is average yield per square meter of a specific crop in the ith EA in the hth stratum.

P_{hi} is estimate of total production of a specific crop in the ith EA in the hth stratum.

$\hat{P}_h$ is estimate of total production quantity of a specific crop in the hth stratum.

3. Estimate of Yield of a Specific Crop in Stratum h is given by:

$$\hat{Y}_h = \frac{\hat{P}_h}{\hat{A}_h}$$

4. Estimation of Totals (Livestock, Agricultural practices, etc.)

$$\hat{y}_h = \sum_{i=1}^{nh} \frac{M_h H_{hi}}{n_h h_{hi}} \hat{y}_{hi}$$

5. Sampling Variance of Estimates:

Sampling variance of estimate of stratum total of area, production and yield for a specific crop, and totals for other variables are estimated by the following formulas, respectively.

$$Var(\hat{A}_h) = (1-f_h)\frac{n_h}{n_h-1}\sum_{i=1}^{nh}\left(\hat{A}_{hi} - \frac{\hat{A}_h}{n_h}\right)^2 + f_h\sum_{i=1}^{nh}(1-f_{hi})\left(\frac{h_{hi}}{h_{hi}-1}\right)\sum_{j=1}^{h_{hi}}\left(\hat{A}_{hij} - \frac{\hat{A}_{hi}}{h_{hi}}\right)^2$$

$$Var(\hat{P}_h) = (1-f_h)\frac{n_h}{n_h-1}\sum_{i=1}^{nh}\left(\hat{p}_{hi} - \frac{\hat{p}_h}{n_h}\right)^2 + f_h\sum_{i=1}^{n_h}(1-f_{hi})\left(\frac{h_{hi}}{h_{hi}-1}\right)\sum_{j=1}^{h_{hi}}\left(\hat{P}_{hij} - \frac{\hat{P}_{hi}}{h_{hi}}\right)^2$$

$$Var(\hat{Y}_h) = \frac{1}{\hat{A}_h^2}[Var(\hat{P}_h) + \hat{Y}_h^2 Var(\hat{A}_h) - 2\hat{Y}_h Cov(\hat{P}_h, \hat{A}_h)]$$

Where, $Cov(\hat{P}_h, \hat{A}_h) = (1-f_h)\frac{n_h}{n_h-1}\sum_{i=1}^{n_h}(\hat{A}_{hi} - \frac{\hat{A}_h}{n_h})(\hat{P}_{hi} - \frac{\hat{P}_h}{n_h})$

$$+ f_h\sum_{i=1}^{n_h}(1-f_{hi})\left(\frac{h_{hi}}{h_{hi}-1}\right)\sum_{j=1}^{h_{hi}}\left(\hat{A}_{hij} - \frac{\hat{A}_{hi}}{h_{hi}}\right)\left(\hat{P}_{hij} - \frac{\hat{P}_{hi}}{h_{hi}}\right)$$

$$Var(\hat{y}_h) = (1-f_h)\frac{n_h}{n_h-1}\sum_{i=1}^{nh}\left(\hat{y}_{hi} - \frac{\hat{y}_h}{n_h}\right)^2 + f_h\sum_{i=1}^{n_h}(1-f_{hi})\left(\frac{h_{hi}}{h_{hi}-1}\right)\sum_{j=1}^{h_{hi}}\left(\hat{y}_{hij} - \frac{\hat{y}_{hi}}{h_{hi}}\right)^2$$

f_h = average first stage probability of selection of EAs within Wereda h.

$f_{hi} = \frac{h_{hi}}{H_{hi}}$ = average second stage probability of selection within the ith sample EA in Wereda h.

Since all strata are independent, the total variance at zonal and regional is computed by aggregating the result obtained at wereda level, i.e.

$$Var(\hat{Y}) = \sum_h^L Var(\hat{Y}_h), Var(\hat{P}) = \sum_h^L Var(\hat{P}_h) \, and \, Var(\hat{A}) = \sum_h^L Var(\hat{A}_h)$$

Where, L is the number of strata (Weredas).

In estimating the sampling variance by the above formula, selection of EAs within a stratum is assumed to be with replacement. By so doing the variance estimate may be slightly over estimated but it greatly simplifies the estimation procedure.

6. Coefficient of Variation (CV) of Estimates:

Coefficient of Variation (CV), in percentage, of estimate of stratum total of area, production and yield for a specific crop (other totals) are given respectively by:

$$CV(\hat{A}_h) = \frac{\sqrt{Var(\hat{A}_h)}}{\hat{A}_h} * 100$$

$$CV(\hat{P}_h) = \frac{\sqrt{Var(\hat{P}_h)}}{\hat{P}_h} * 100$$

$$CV(\hat{Y}_h) = \frac{\sqrt{Var(\hat{Y}_h)}}{\hat{Y}_h} * 100$$

7. Ninety-five percent confidence interval (CI) of stratum total is:

$$\hat{Y}_h \pm 1.96 * S.E(\hat{Y}_h)$$

Where, $S.E(\hat{Y}_h) = \sqrt{Var(\hat{Y}_h)}$

APPENDIX II

NUMBER OF EAs AND AGRICULTURAL HOUSEHOLDS SAMPLED AND COVERED BY WEREDA (RURAL)

ZONE	WEREDA	EAs		HOUSEHOLDS	
		SAMPLED	COVERED	SAMPLED	COVERED
GURAGHE	GORO	25	25	750	746
	EZHA	25	24	750	719
	KOKIR GEDBANO GUTA ZER	25	24	750	716
	SODO	25	25	750	746
	MESKANENA MAREKO	25	25	750	750
	SELTI	25	25	750	749
	GUMER	25	25	750	750
	CHEHA	25	25	750	750
	ENEMORNA ENER	25	25	750	750
	DALOCHA	25	25	750	749
	LANFURO	25	25	750	747
	AKILILNA MOHOR	25	25	750	750
	ALICHO WORERO	25	25	750	750
	ENDEGAGN	25	24	750	720
	TOTAL	**350**	**347**	**10500**	**10392**
HADIYA	MISHA	25	25	750	750
	LEMO	25	25	750	749
	BADAWACHO	25	25	750	750
	SORO	25	25	750	749
	TOTAL	**100**	**100**	**3000**	**2998**
K.A.T	OMO SHELEKO	25	25	750	749
	ANGACHA	25	25	750	748
	KEDIDA GAMELA	25	21	750	629
	ALABA	25	25	750	750
	KACHA BIRA	25	25	750	747
	TOTAL	**125**	**121**	**3750**	**3623**

(CONT.)

ZONE	WEREDA	EAs		HOUSEHOLDS	
		SAMPLED	COVERED	SAMPLED	COVERED
SIDAMA	SHEBEDINO	25	25	750	748
	AWASSA	25	25	750	748
	ARBEGONA	25	25	750	749
	DALE	25	24	750	720
	ALETA WENDO	25	25	750	750
	DARA	25	25	750	750
	HULA	25	25	750	749
	BENSA	25	25	750	748
	ARORESA	25	25	750	738
	TOTAL	**225**	**224**	**6750**	**6700**
GEDEO	WENAGO	25	25	750	750
	YIRGACHEFE	25	25	750	749
	KOCHERE	25	25	750	749
	BULE	25	25	750	747
	TOTAL	**100**	**100**	**3000**	**2995**
WOLAYITA	SODO ZURIA	25	25	750	750
	BOLOSO SORE	25	25	750	750
	DAMOT GALE	25	25	750	749
	DAMOT WEYDE	25	25	750	741
	KINDO KOYSHA	25	25	750	735
	OFA	25	25	750	750
	HUMBO	25	25	750	750
	TOTAL	**175**	**175**	**5250**	**5225**
SOUTH OMO	SELAMAGO	25	15	750	450
	BAKO GAZER	25	25	750	749
	GELILA	25	25	750	749
	HAMER	25	23	750	682
	KURAZ*	42*	42*	1290*	1266*
	BENA TSEMAY	25	25	750	746
	TOTAL	**125**	**113**	**3750**	**3376**

* Pastoralist wereda

(CONT.)

ZONE	WEREDA	EAs		HOUSEHOLDS	
		SAMPLED	COVERED	SAMPLED	COVERED
SHAKA	MASHA	25	25	750	750
	ANDERACHA	21	21	630	630
	YEKI	25	25	750	749
	TOTAL	**71**	**71**	**2130**	**2129**
KAFFA	TELO	25	25	750	748
	CHETA	25	25	750	749
	DECHA	25	25	750	748
	MENJIWO	25	25	750	745
	GIMBO	25	25	750	738
	GEWATA	25	25	750	749
	CHENA	25	25	750	749
	BITA	25	25	750	750
	GESHA DAKA	25	25	750	748
	SAYLEM	25	25	750	746
	TOTAL	**250**	**250**	**7500**	**7470**
GAMO GOFA	ARBA MINCH ZURIA	25	23	750	690
	BOREDA	25	25	750	748
	MIRAB ABAYA	25	25	750	749
	CHENCHA	25	25	750	748
	KEMBA	25	25	750	750
	BONKIE	25	25	750	750
	DITA	25	25	750	748
	DARAMALO	25	25	750	747
	KUCHA	25	25	750	750
	GOFA ZURIA	25	25	750	749
	ZALA	25	25	750	750
	UBA DEBERE TSEHAY	25	25	750	749
	MELOKOZA	25	25	750	748
	TOTAL	**325**	**323**	**9750**	**9676**

(CONT.)

ZONE	WEREDA	EAs		HOUSEHOLDS	
		SAMPLED	COVERED	SAMPLED	COVERED
BENCH-MAJI	SHEWA BENCH	25	25	750	750
	BENCH	25	25	750	749
	BERO	8	8	240	228
	MAJI	25	25	750	750
	MENIT GOLDIYA	25	25	750	749
	MEINIT SHASHA	25	23	750	690
	SHEKO	25	25	750	749
	TOTAL	**158**	**156**	**4740**	**4665**
YEM Sp. W.	**YEM**	**25**	**25**	**750**	**750**
AMARO Sp. W.	**AMARO**	**25**	**25**	**750**	**750**
BURJI Sp. W.	**BURJI**	**25**	**25**	**750**	**750**
KONSO Sp. W.	**KONSO**	**25**	**25**	**750**	**748**
DERASHE Sp. W.	**DERASHE**	**25**	**25**	**750**	**748**
DAWURO	MAREKA	25	25	750	746
	GENA BOSA	25	25	750	749
	LOMA	25	25	750	748
	ISARA	25	24	750	720
	TOCHA	25	25	750	749
	TOTAL	**125**	**124**	**3750**	**3712**
BASKETO Sp. W.	**BASKETO**	**25**	**24**	**750**	**719**
KONTA Sp. W.	**ELA**	**25**	**25**	**750**	**749**
SNNP	**REGION TOTAL**	**2304**	**2278**	**69180**	**68175**

NUMBER OF EAs AND AGRICULTURAL HOUSEHOLDS SAMPLED AND COVERED BY WEREDA (URBAN)

ZONE	WEREDA	EAs		HOUSEHOLDS	
		SAMPLED	COVERED	SAMPLED	COVERED
GURAGHE	GORO	10	10	293	293
	EZHA	3	3	90	90
	KOKIR GEDBANO GUTA ZER	1	1	30	30
	SODO	9	9	270	270
	MESKANENA MAREKO	25	25	748	748
	SELTI	6	6	180	180
	GUMER	5	5	150	150
	CHEHA	5	5	150	150
	ENEMORNA ENER	5	5	140	140
	DALOCHA	8	8	239	239
	LANFURO	7	7	210	210
	TOTAL	**84**	**84**	**2500**	**2500**
HADIYA	MISHA	10	10	300	299
	LEMO	25	25	750	750
	BADAWACHO	5	5	150	150
	SORO	10	10	300	300
	TOTAL	**50**	**50**	**1500**	**1499**
K.A.T	OMO SHELEKO	5	5	150	150
	ANGACHA	7	7	210	210
	KEDIDA GAMELA	10	10	300	299
	ALABA	13	13	390	390
	KACHA BIRA	9	9	270	270
	TOTAL	**44**	**44**	**1320**	**1319**

(CONT.)

ZONE	WEREDA	EAs		HOUSEHOLDS	
		SAMPLED	COVERED	SAMPLED	COVERED
SIDAMA	SHEBEDINO	12	12	360	360
	AWASSA	25	25	680	678
	ARBEGONA	3	3	90	90
	DALE	24	24	686	686
	ALETA WENDO	11	11	318	318
	DARA	7	7	210	210
	HULA	6	6	180	180
	BENSA	8	8	240	240
	ARORESA	3	3	90	90
	TOTAL	**99**	**99**	**2854**	**2852**
GEDEO	WENAGO	25	25	686	684
	YIRGACHEFE	9	9	248	248
	KOCHERE	11	11	330	328
	BULE	5	5	150	149
	TOTAL	**50**	**50**	**1414**	**1409**
WOLAYITA	SODO ZURIA	25	25	679	679
	BOLOSO SORE	19	19	570	570
	DAMOT GALE	12	12	348	348
	DAMOT WEYDE	6	6	180	180
	KINDO KOYSHA	4	4	120	120
	OFA	3	3	90	90
	HUMBO	3	3	90	90
	TOTAL	**72**	**72**	**2077**	**2077**
SOUTH OMO	SELAMAGO	1	1	30	30
	BAKO GAZER	22	22	660	660
	HAMER	5	4	149	120
	KURAZ	3	3	90	90
	TOTAL	**31**	**30**	**929**	**900**

(CONT.)

ZONE	WEREDA	EAs		HOUSEHOLDS	
		SAMPLED	COVERED	SAMPLED	COVERED
SHAKA	MASHA	7	7	210	210
	ANDERACHA	2	2	60	60
	YEKI	11	11	317	317
	TOTAL	**20**	**20**	**587**	**587**
KAFFA	TELO	2	2	60	60
	DECHA	3	3	90	90
	MENJIWO	2	2	60	59
	GIMBO	18	18	540	540
	GEWATA	1	1	30	30
	CHENA	11	11	330	327
	BITA	2	2	60	59
	GESHA DAKA	1	1	30	30
	SAYLEM	2	2	60	59
	TOTAL	**42**	**42**	**1260**	**1254**
GAMO GOFA	ARBA MINCH ZURIA	25	25	711	710
	BOREDA	2	2	60	60
	MIRAB ABAYA	2	2	60	60
	CHENCHA	13	13	390	387
	KEMBA	3	3	90	90
	BONKIE	3	3	90	90
	DITA	1	1	30	30
	DARAMALO	1	1	30	30
	KUCHA	2	2	60	60
	GOFA ZURIA	24	24	688	688
	ZALA	1	1	30	30
	UBA DEBERE TSEHAY	3	3	90	90
	MELOKOZA	2	2	60	60
	TOTAL	**82**	**82**	**2390**	**2385**

(CONT.)

ZONE	WEREDA	EAs		HOUSEHOLDS	
		SAMPLED	COVERED	SAMPLED	COVERED
BENCH-MAJI	SHEWA BENCH	4	4	120	120
	BENCH	13	13	390	390
	BERO	3	3	90	90
	MAJI	3	3	90	90
	MENIT GOLDIYA	2	2	60	60
	MEINIT SHASHA	1	1	30	30
	SHEKO	2	2	48	48
	TOTAL	**28**	**28**	**828**	**828**
YEM Sp. W.	**YEM**	**1**	**1**	**30**	**30**
AMARO Sp. W.	**AMARO**	**4**	**4**	**120**	**120**
BURJI Sp. W.	**BURJI**	**4**	**4**	**120**	**120**
KONSO Sp. W.	**KONSO**	**6**	**6**	**180**	**180**
DERASHE Sp. W.	**DERASHE**	**10**	**10**	**300**	**300**
DAWURO	MAREKA	5	5	150	150
	GENA BOSA	1	1	30	30
	LOMA	1	1	30	30
	ISARA	2	2	60	60
	TOCHA	2	2	60	60
	TOTAL	**11**	**11**	**330**	**330**
BASKETO Sp. W.	**BASKETO**	**4**	**4**	**120**	**120**
KONTA Sp. W.	**ELA**	**4**	**4**	**120**	**120**
SNNP	**REGION TOTAL**	**645**	**645**	**18978**	**18930**

APPENDIX III

FORM EASE -R- 94/2

Rural

Ethiopian Agricultural Sample Enmeration- Socio Economic characteristics of Population in Agricultural Households - 2001 /2002 (1994 E.C.)

PART I- IDENTIFICATION PARTICULARS

1	2	3	4	5	6	7
Region	Zone	Wereda		Farmers' Association	Enumeration Area	Household ID Number

PART II - DEMOGRAPHIC CHARACTERISTICS OF EACH MEMBER OF THE AGRICULTURAL HOUSEHOLD (STARTING WITH THE HEAD OF THE HOUSEHOLD)

1	2	3	4	5	6	7	8	9	10	11	12	13	14
								5 YEARS AND ABOVE		10 YEARS AND ABOVE			
SR. NO.	FULL NAME	IS MEMEBER OF THE HOUSEHOLD A HOLDER Yes =1 No =2	If Column 3, Code 1 HOLDER ID	TYPE OF HOLDING CROP =1 LIVESTOCK =2 BOTH =3	SEX MALE = 1 FEMALE = 2	RELATION TO THE HEAD OF HOUSEHOLD	AGE (IN COMP-LETED YEARS)	EDUCATIONAL ATTAINMENT (Highest Grade Completed)	MARITAL STATUS NEVER MARRIED = 1 CURRENTLY MARRIED= 2 DIVORCED = 3 WIDOWED = 4	WERE YOU ENGAGED IN ECONOMIC ACTIVITY DURING THE LAST 12 MONTHS? Yes =1 No =2	IF NOT ENGAGED (IN COL. 11 COD2 ECOMOMIC ACTIVITY WHAT WAS THE MAIN REASON? STUDENT =1 HOME MAKERS =2 HANDICAP =3 OLD AGE/PENSION =4 OTHERS =5	IF ENGAGED IN ECONOMIC ACTIVITY WHAT WAS THE MAJOR ACTIVITY? FULLY AGRICULTURE = 1 PARTLY AGRICULTURE = 2 Fully in others =3	IF IN COLUMN 13, CODE 1 OR 2, EMPLOYMENT STATUS EMPLOYER = 1 OWN-ACCOUNT WORKER = 2 EMPLOYEE = 3 UNPAID FAMILY WORKER = 4 OTHERS =5
			code		code	Code	Code	Code		Code	Code	Code	Code
0 1													
0 2													
0 3													
0 4													
0 5													
0 6													
0 7													
0 8													
0 9													
1 0													

Head	= 1
Spouse	= 2
Son/Daughter of head & spouse	= 3
Son/Daughter of head	= 4
Son/Daughter of spouse	= 5
Mother/Father of head/spouse	= 6
Sister/Brother of head/spouse	= 7
Other relatives	= 8
Non relatives	= 9

Illiterate	= 1
Informal Education	= 2
Grade 1 Completed	= 3
Grade 2 Completed	= 4
Grade 3 Completed	= 5
Grade 4 Completed	= 6
Grade 5 Completed	= 7
Grade 6 Completed	= 8
Grade 7 Completed	= 9
Grade 8 Completed	= 10
Grade 9 Completed	= 11
Grade 10 Completed	= 12
Grade 11 Completed	= 13
Grade 12 Completed	= 14
Grade 12 +	= 15

Form EASE-94/3A

RURAL

Ethiopian Agricultural Sample Enumeration

List of Fields Under Temporary Crops (Including Vegetables and Root Crops) and Agricultural Practices (Mehere Season) - 2001/02 (1994 E.C.)

Part 1- IDENTIFICATION PARTICULARS

1	2	3	4	5	6	7	8	9	10	11
Region	zone	Wereda	Farmers Association	Enumeratio Areas	Household Number		Holder: Name	Age	Sex: male → 1, Female → 2	Type of Holding: Crop → 1, Livestack → 2, Both → 3

Part II - Area Under Temporary Crops and Agricultural Practice

1	2	3	4	5	6
Sr. No.	Questions	Parcel No / Field No. / crop name (code)	Parcel No. / filed NO. / crop name (code)	Parcel No. / filed NO. / crop name (code)	Parcel No. / filed NO. / crop name (code)
0 1	Type of Holding Private → 1 Others → 3 Rnted /contract → 2				
0 2	Crop Area in local unit	Name / code / Area	Name / code / Area	Name / code / Area	Name / code / Area
0 3	Have the field been included in the extention Package program Yes → 1 No → 2				
0 4	Was the field Irrigated? Yes → 1 No → 2				
0 5	Variety of seeds used Improved → 1 Indignores → 2				
0 6	(For Cereals,Pulses and Oil seeds only) If indiginous seed was used, What was the total quantity	Kg. Gram	Kg. Gram	Kg. Gram	Kg. Gram
0 7	(For Cereals,Pulses and Oil seeds only) If Improved seed was used, what was the total quantity	Kg. Gram	Kg. Gram	Kg. Gram	Kg. Gram
0 8	(For Cereals,Pulses and Oil seeds only) If Improved seed was used what was the cost /price	Birr cent	Birr cent	Birr cent	Birr cent
0 9	Was the crop Damaged Yes → 1 No → 2				
1 0	If yes, what was the major cause of damage	Reason / code	Reason / code	Reason / code	Reason / code
1 1	Percentage of damage				
1 2	Any control/protection measure taken for crop damage? Yes → 1 No → 2				
1 3	If yes, what Type of measure? Chemical → 1 Both → 3 Non chemical → 2				
1 4	If chemical Insecticide → 1 1&3 → 5 Herbicide → 2 2&3 → 6 Fungicide → 3 All → 7 1&2 → 4				
1 5	Was the field fertilized? Yes → 1 No → 2				
1 6	If fertilized what type ? Natural → 1 Bothc → 3 Chemical → 2				
1 7	One main reason for not using chemical fertilizer	Reason / Code	Reason / Code	Reason	Reason / Code
1 8	If chemical fertilizer used 18.1 Type Urea → 1 Both → 3 Dap → 2				
	18.2 Quantity in K.g	Kg. Gram	Kg. Gram	Kg. Gram	Kg. Gram
1 9	If natural fertilizer used mainly What type? Manure → 1 Both → 3 compost → 2 Others → 4 / If others specify/ →				

RURAL

Ethiopian Agricultural Sample Enumeration

Form EASE-94/3B

List of Fields Under Permanent Crops and their Agricultural Practices (Mehere Season) - 2001/02 (1994 E.C.)

Part 1 IDENTICATION PARTICULARS

1	2	3	4	5	6	7	8	9	10	11
Region	Zone	Wereda	Farmers' Association	Enumeration Areas	Household Number	Holder Number	Holder's Name	Age	Sex: male → 1, Female → 2	Type of Holding: crop → 1, Livestock → 2, Both → 3

Part II - Area Under Permanent Crops and Agricultural Practice

1	2	3	4	5	6
	Question	parcel No / Field No / Crop Name / code	parcel No / Field No / Crop Name / code	parcel No / Field No / Crop Name / code	parcel No / Field No / Crop Name / code
01	Type of Holding Private → 1 Others → 3 Rented/ contract → 2				
02	Crop Area in Local unit	Name / Area	Name / Code / Area	Name / Code / Area	Name / Code / Area
03	Has the field been included in the extention package program Yes → 1 No → 2				
04	Total number of trees in the field. (Excluding Coffe,Chat,Pineapple,Sugar-cane)	Quantity	Quantity	Quantity	Quantity
05	Number of trees of fruit bearing age (Excluding Coffe,Chat,Pineapple,Sugar-cane)	Quantity	Quantity	Quantity	Quantity
06	Was the field Irrigated Yes → 1 No → 2				
07	Variety of seeds used Improve → 1 Indiginous → 2				
08	Was the crop Damaged Yes → 1 No → 2				
09	If yes, what was the major cause of damage	Reason / code	Reason / code	Reason / code	Reason / code
10	Persontage of Damage				
11	Any control /proventinn measure taken for crop Damage Yes → 1 No → 2				
12	Chemical → 1 Both → 3 Non chemical → 2				
13	If chemica Incectide → 1 1&3 → 5 Herbicid → 2 2&3 → 6 Fungicids → 3 All → 7 1&2 → 4				
14	Was the field fertilized Yes → 1 No → 2				
15	If fertilized what type? Natural → 1 Both → 3 Chemical → 2				
16	Reason for not using chemical fertilizer	Reason / Code	Reason / Code	Reason / Code	Reason / Code
17	If chemical (comercial) fertilizer used 17.1 Type Urea → 1 Both → 3 Dap → 2				
	17.2 Quantity in Kg.	Kg. / Gram	Kg. / am	Kg. / Gram	Kg. / Gram
18	If natural fertilizer used mainly what type? Manure → 1 Both → 3 Compost → 2 Others → 4 /If others specify/ →				

RURAL

Ethiopian Agricultural Sample Enumeration
List of Fields Under Mixed Crops and their Agricultural Practices
(Mehere Season) - 2001/02 (1994 E.C.)

Part 1- IDENTIFICATION PARTICULARS

1	2	3	4	5	6	7	8	9	
Region	Zone	Wereda	Farmers' Association	Enumeration Areas	Household Number	Holder Number	Holders' Name	Age	Sex: male → 1, Femal → 2, Live, Bothe

Part II - Area Under Mixed Crops and Agricultural Practice

1	2 Questions	3			4		
		Parcel No. / Field No.			Parcel No. / Field No.		
		Crop Name / code	Corp Name / code	Crop Name / code	Corp Name / code	Corp Name / code	Corp Name / code
0 1	Type of Holding Private → 1 Others → 3 Rented/contract → 2						
0 2	Total mixed corp area in local unit	Name of Local Unit / code / Area			Name of Local Unit / code / Area		
0 3	Was the field been included in the extention pakage program Yes → 1 No → 2						
0 4	Area in percentag share for Each crop						
0 5	Number of trees for permanent crop (Excluding Coffee, Chat, Pinapple, Sugar-cane)	Quantity	Quantity	Quantity	Quantity	Quantity	Quantity
0 6	Number of trees of fruit of permanent crop (Excluding Coffee, Chat, Pinapple, Sugar-cane)	Quantity	Quantity	Quantity	Quantity	Quantity	Quantity
0 7	was the field Irrigated yes → 1 No → 2						
0 8	Variety of seeds used Improved → 1 Indiginous → 2						
0 9	If Indignous seed was used what was the quantity (for Cereals, Pulses & Oilseeds only)	Kg. Gram	Kg. Gram	Kg. Gram	Kg. Gram	Kg. Gram	Kg. Gram
1 0	If Improved seed was used, what was the quantity (for Cereals, Pulses & Oilseeds only)	Kg. Gram	Kg. Gram	Kg. Gram	Kg. Gram	Kg. Gram	Kg. Gram
1 1	If Improved seed was used what was the cost/price (for Cereals, Pulses & Oilseeds only)	Birr sent	Birr sent	Birr sent	Birr sent	Birr sent	Birr sent
1 2	was the crop Damaged Yes → 1 No → 2						
1 3	If, yes, what was the major cause of Damage	Reason Code	Reason Code	Reason Code	Reason Code	Reason Code	Reason Code
1 4	percentage of Damage						
1 5	Any control/ preventive measure Taken for crop damage → 1 → 2						
1 6	If yes, what type of measure Chemical → 1 Both → 3 Non-chemical → 2						
1 7	If chemical Insecticide Insecticide → 1 1&3 → 5 Herbicide → 2 2&3 → 6 Fungicide → 3 All → 7 1&2 → 4						
1 8	Was the field fertilized yes → 1 No → 2						
1 9	If fertilized what type? Natural → 1 Both → 3 Chemical → 2						
2 0	One main Reson for not using Chemical fertilizer	Reason / Code			Reason / Code		
2 1	If chemical fertilizer used 21.1 Type Urea → 1 Both → 3 Dap → 2						
	21.2 Quantity in kg.	Kg. Gram			Kg. Gram		
2 2	If natural fertilizer used mainly what type Manure → 1 Both → 3 Compost → 2 Others → 4 / If others specify/						

RURAL

Form EASE -94/3D

Ethiopian Agricultural Sample Enumeration

List of Fields Under Other Land Use (Fields not occupied by any type of Crop) (Mehere Season) - 2001/02 (1994 E.C.)

part I- IDENTIFICATION PARTICULARS

1	2	3	4	5	6	7	8	9	10	11
Region	Zone	Wereda	Farmer's Association	Enumeration Areas	Household Nubber	Holder Number	Holder's Name	Age	Sex male → 1 Female → 2	Type of Holding Crop → 1 Crop → 2 Crop → 3

Part II - Other Land UTILIZATION and Local Area Measurment units

1		2	3	4	5	6	7	8	9	10	
sr. NO.		Parcel	Land Use	Type of Land use	code	Type of owner ship Private → 1 Rented/contrat → 2 Other → 3	code	Area in Local unit Local unit NAME	code	Area	
0	1										
0	2										
0	3										
0	4										
0	5										
0	6										
0	7										
0	8										
0	9										
1	0										

From EASE 94/4

Rural

Ethiopian Agricultral Sample Enumeration
Assessment of Crop Conditions - 2001/02 (1994 E.C.)

NOTE:- This Form should be Filled Out For Mixed Crops According to their Type in Pure Stands

Part I - Identification Particulars

1	2	3	4	5	6
Region	Zone	Wereda	Farmers' Association	Enumeration Area	Crop Name

Part II - Assessment of Crop Conditions (For Meher Season)

1	2	3	4	5	6	7	8	9		10	11
					Crop Productivity Compared to Last Year						
					Increase =1 Equal / No change =2 Decrease =3	If Increase Quantity in Percent	If Decrease				
							Quantity In Percent	One Major Reason for Decrease	Code	Change In Percent	Remarks
Sr. No.	Name of Holder	Household ID Number	Holder ID Number	Number of Fields							
01											
02											
03											
04											
05											
06											
07											
08											
09											
10											
11											
12											
13											
14											
15											
16											
17											
18											

FORM EASE-94/5

Rural

Ethiopian Agricultural Sample Enumeration
Area under Crop Fields and Other Land Uses
(1994 E.C)

Part 1: Identification Particular

1	2	3	4	5	6	7	8
Kilil	Zone	Wereda	FA	EA	Household ID NO	Holder ID.No.	Name of Holder

9	10	11	12	13	14	15	16
Parcel No.	Field No.	The Field or other land used Field Under Temp/Veg/Root Crops → 1 Permanent → 2 Mixed → 3 Other land use → 4 cod	SR. No.	Name of Crop or Type of Land use	If in col.11 code 1,2 or 3 Quantity of prod. In Local unit		Area in Percentage share for each Crop (If in Col. 11 Code 3)
					Identification particulars		
				code	Name / Code	Quantity	
			1				
			2				
			3				

Part II. Area Measurement Result

1		2	3		4	5	
The field or other land use Date of measurement		Area in Sq.m.	Area in Local Units			Reason if area Measurment not conducted	
Date	Month		Name of Local Area Unit	code	Area		Code

Part III. Bearing and Distances of the Measured Area

Side ID	A-B	B-C	C -	D -	E -	F-	G-
Bearing							
Distanse of							
Side ID	H -	I -	J -	K -	L -	M-	N-
Bearing							
Distances of							
Side ID	O -	P-	Q-	R-	S-	T-	U-
Bearing							
Distance of							

Rural

FORM EASE-R-94/6

Ethiopian Agricultural Sample Enumeration
List and Selection of Crop Fields - 2001/02 (1994 E.C.)

Part I- Identification Particulars

1	2	3	4	5	6	7	8	9	10	9
Region	Zone	Wereda	Farmers Association	Enumeration Area	Household ID Number	Holder ID Number	Holder Name	Age	Sex Male =1 Female =2	Type of Holding Crop =1 Livestock =2 Both =3

Part II- Selection of Fields for and Crop Cutting Experiment

1	2	3	4		5	6	7	8	9	10	11	12	13	14	15	16	17	18	19	20	21	22	23	24
Serial No. of		Type of Crop Temporary =1 Vegetable/ Root =2 Permanent =3 Mixed =4	Crop Name*		Name of Crops																			
Parcel	Field			CODE	FIELD No.	SL.FIEL No.	FIELD No.	SL.FIEL No.	FIELD No.	SL.FIELD No.	FIEL No.	SL.FIEL No.	FIELD No.	SL.FIELD No.	FIELD No.	SL.FIEL No.	FIELD No.	SL.FIEL No.	FIEL No.	SL.FIEL No.	FIELD No.	SL.FIEL No.	FIELD No.	SL.FIELD No.

*NOTE:- * ALL FIELDS UNDER ANY TYPE OF CROP SHOULD BE LISTED*

Form EASE-R- 94/7A

Rural

Ethiopian Agricultural Sample Enumeration
Crop Cutting Results - Temporary Crops 2001/02 (1994 E.C.)
(Peasant Holdings)

Part I - Identification particulars

1	2	3	4	5	6	7	8	9	10	11
Region	Zone	Wereda	Farmers Association	Enumeration Area	Household ID Number	Holder ID Number	Name of Holder	Age	Sex Male =1 Female =2	Type of Holding Crop = 1 Livestock = 2 Both = 3

Part II - Details of Crop Cutting (For Temporary Crops only) (Excluding Vegetables and Root Crops)

1	2	3		4		5		6		7		8	9		10	11
Serial No. Of		Crop Name		Date of Harvest		Fresh Weight		Date of Recording Dry Weight		Dry Weight		Was Crop Damaged? Yes =1 No =2	If yes, Reason for Damage		Percentage Damaged	Type of Crop Stand Pure =1 Mixed =2
Parcel	Field		Code	Day	Month	Kg.	Grams	Day	Month	Kg.	Grams			Code		

Rural

Form EASE-R- 94/7B

Ethiopian Agricultural Sample Enumeration
Crop Cutting Results - Vegetables and Root Crops - 2001/02 - (1994 E.C)
(Peasant Holding)

PART I - IDENTIFICATION PARTICULARS

1	2	3	4	5	*	7	8	9	10	11
Region	Zone	Wereda	Farmers' Association	Enumeration Area	Household I Number	Holder ID Number	Name of Holder	Age	Sex Male =1 Female =2	Type of Holding Crop = 1 Livestock = 2 Both = 3

PART II - DETAILS OF CROP CUTTING OF PLOT PERPARATION (FOR VEGETABLES AND ROOT CROPS)

1	2	3	4	5	6	7	8	9	10	11	12	13
					For Rows only			For Broad Cast only				
					Selected Random Rows		Random Distance in Meter for the Selected Rows from Starting Point				From starting point to the center of the field	
Ser. No.	Parcel No.	Field No.	Crop Name (Code)	Planting Pattern Rows =1 Broad cast=2	Serial N0	Distance in meter		Largest Field Side in meter	Random Distance in Meter for the Largest Side from Starting Point	Shortest Side Distance in Meter	Shortest Side Random Distance in Meter	Shortest Side Bearing
01												
02												
03												
04												
05												
06												
07												
08												
09												
10												

PART III - CROP CUTTING RESULT (FOR VEGETABLES AND ROOT CROPS)

1	2	3	4	5	6	7	8	9	10	11	12	13	14	15	16
					For Rows Only			From 1m x 1m (for Broad cast) or 1m x 2 Rows (for Rows) Plot No. of Fruits and Quantity Harvested							
					Distance Between five or Below five Rows			First Visit		Second Visit		Third visit		Grand Total	
								No. of Fruits		No. of Fruits		No. of Fruits		No. of Fruits	
Line No.	Parcel No.	Field No.	Crop Name (Code)	Planting Pattern Row =1 Broad cast=2	No. of Rows	Total distance in Meter	Plant Category A = 1 Catatory B = 2 (Code)	Quantity	Weight in Kg.	Quantity	Weight in Kg.	Quantity	Weight in Kg.	Quantity	Weight in Kg.
01															
02															
03															
04															
05															
06															
07															
08															
09															
10															

Form EASE -R- 94/7C

Ethiopian Agricultural Sample Enumeration
Crop Cutting Results - Permanent Crops 2001/02 (1994 E.C.)

Part I- Identification Particulars

1	2	3	4	5	6	7	8	9	10	11
Region	Zone	Wereda	Farmers' Association	Enumeration Area	Household ID Number	Holder ID Number	Name of Holder	Age	Sex Male =1 Female =2	Type of Holding Crop = 1 Livestock = 2 Both = 3

Part II- Details of Crop-Cutting (For Permanent Crops) (Excluding Coffee, Chat and Gesho)

1	2	3		4	5	6		7	8	9		10	11	12		13	14	15		16	17	18		19	20	
Serial No. Of		Fruit Type Picked		FIRST VISIT				SECOND VISIT				THIRD VISIT				FOURTH VISIT				FIFTH VISIT				TOTAL		
				Date	Number	Weight		Date	Number	Weight		Date	Number	Weight		Date	Number	Weight		Date	Number	Weight		Number	Weight	
Parcel	Field		Code			Kg.	Gm.			Kg.	Gm.			Kg.	Gm.			Kg.	Gm.			Kg.	Gm.		Kg.	Gm.
		Orange	47																							
		Banana	42																							
		Lemon	44																							
		Papaya	48																							
		Mango	46																							
		Guava	65																							
		Avocado	84																							
		Sugar cane	76																							
		Pineapple	49																							

PART III- DETAILS OF CROP-CUTTING FOR COFFEE, CHAT AND GESHO

1	2	3		4	5	6	7	8	9	10	11	12	13	14
					WEIGHT OF COFFEE FRUITS DRIED AND BEANS (KG)									
SERIAL No. OF		FRUIT / TWIGS PICKED		NUMBER OF TREES PICKED	FIRST VISIT DATE / /		SECOND VISIT DATE / /		THIRD VISIT DATE / /		FOURTH VISIT DATE / /		TOTAL	
					DATE WEIGHED / /		DATE WEIGHED / /		DATE WEIGHED / /		DATE WEIGHED / /			
					FRUITS	BEANS	FRUITS	BEANS	FRUITS	BEANS	FRUITS	BEANS	FRUITS	BEANS
PARCE	FIELD		CODE		KG. GRAMS	KG. GRAMS	KG. GRAMS	KG. GRAMS	KG. GRAMS	KG. GRAMS	KG. GRAMS	KG. GRAMS	KG. GRAMS	KG. GRAMS
		COFFEE	72											
					WEIGHT OF FRESH AND DRY TWIGS (KG)									
					FIRST VISIT		SECOND VISIT		THIRD VISIT		FOURTH VISIT		TOTAL	
					DATE / /	DATE / /	DATE / /	DATE / /	DATE / /	DATE / /	DATE / /	DATE / /	FRESH	DRY
					FRESH	DRY	FRESH	DRY	FRESH	DRY	FRESH	DRY		
		GESHO	75											
					Date / /		Date / /		Date / /		Date / /		Date / /	
		CHAT	71											

Rural

Form EASE-94/8

Ethiopian Agricultural Sample Enumeration
Livestock and Honey Production-2001/2002 (1994 E.C)

PART I - Idetification Particulars

1	2	3	4	5	6	7	8	9	10	11
REGION	ZONE	WEREDA	FARMERS' ASSOCIATION	ENUMERATION AREA	HOUSEHOLD ID. No	HOLDER ID. No	HOLDER'S NAME	Age	Sex Male=1 Female=2	TYPE OF HOLDING CROP = 1 LIVESTOCK = 2 BOTH = 3

PART II-LIVESTOCK, BEEHIVES AND LIVESTOCK PRODUCTS

Question No I- Did you have livestock, And/or beehives on February 8, 2002?

Yes → 1 Complete questions below
No → 2 Complet question No II

Number of Cattle in Age & Purpose on February 8/2002

	None	Total	Male	Femal
1. Cattle of all ages on February 8,2002		1	2	3
a. Cattle < 6 months		4	5	6
b. Cattle 6 months & <1 years old		7	8	9
c. Cattle 1 year to <3 years old		10	11	12
d. Cattle 3 years to < 10 years		13	14	15
(1) Beef Cattle (for meat production purpose)		16	17	18
(2) For breeding purpose		19	20	21
(3) Dairy cows		22		23
(4) Cows gave milk for the last 12 months		24		25
(5) Draft Cattle (for work purpose)		26	27	28
(6) Cattle for other purposes		29	30	31
e. Cattle 10 years and older		32	33	34
f. Grand Total		35	36	37
1. Total Local breed		38	39	40
2. Total Exotic		41	42	43
3. Total Hybrid		44	45	46

Number of Sheep in Age & Purpose on February 8/2002

		None	Total	Male	Female
2. SHEEP of all ages on February 8, 2002			47	48	49
a. Sheep < 6 months			50	51	52
b. Sheep 6 months & < 1 years old			53	54	55
c. Sheep 1 year to < 2 years old			56	57	58
d. Sheep 2 years and older			59	60	61
(1) Sheep for meat (slaughter purpose)			62	63	64
(2) Sheep for wool only			65	66	67
(3) Sheep for breeding purpose only			68	69	70
(4) Sheep for other purposes			71	72	73
e. Grand Total			74	75	76
1. Total Local breed			77	78	79
2. Total Exotic			80	81	82
3. Total Hybrid			83	84	85

Number of Goats in Age & Purpose on February 8/2002

		None	Total	Male	Female
3. GOATS of all ages on February 8, 2002			86	87	88
a. Goats < 6 months			89	90	91
b. Goats 6 months & < 1 year old			92	93	94
c. Goats 1 year to < 2 years old			95	96	97
d. Goats 2 years and older			98	99	100
(1) Goats for meat (slaughter purpose)			101	102	103
(2) Dairy Goats			104		105
(3) Goats for breeding purpose only			106	107	108
(4) Goats for other purposes			109	110	111
e. Grand Total			112	113	114
1. Total Local breed			115	116	117
2. Total Exotic			118	119	120
3. Total Hybrid			121	122	123

Number of Pigs by age & purpose on February 8, 2002

	None	Total	Male	Female
4. Total Pigs		124	125	126
a. below 6 months		127	128	129
b. 6 months & above		130	131	132
b.1. For meat Purpose		133	134	135
b.2. Pigs for other purpose		136	137	138

Number of Horses, Asses, Mules & Camels in Age and Purpose (Feb. 9, 2001-Feb. 8, 2002)

	None	Total		Male		Female	
5. HORSES of all ages		139		140		141	
a. Horses <3 years old		142		143		144	
b. Horses 3 Years and older		145		146		147	
b1) Horses used primarily for draft purpose		148		149		150	
b2) Horses for Transportation		151		152		153	
b3) Horses for other purpose		154		155		156	
6. MULES of all ages		157		158		159	
a. Mules <3 years old		160		161		162	
b. Mules 3 years older		163		164		165	
b1) Mules used primarily for draft purpose		166		167		168	
b2) Mules for Transportation purposes		169		170		171	
b3) Mules for Other Purpose		172		173		174	
7. ASSES of all ages		175		176		177	
a. Asses <3 years old		178		179		180	
b. Asses 3 years and older		181		182		183	
b1) Asses used for draft purpose		184		185		186	
b2) Asses for Transportation purposes.		187		188		189	
b3) Asses for Other Purpose		190		191		192	
8. CAMELS of all ages		193		194		195	
a. Camels <4 years old		196		197		198	
b. Camels 4 years and older		199		200		201	
b1) Camels for slaughter		202		203		204	
b2) Camels used for draft purpose		205		206		207	
b3) Camels for milk purpose		208				209	
b4) Camels for Transportation purposes		210		211		212	
b5) Camels for other purposes		213		214		215	

CHICKENS

		None		
9. CHICKENS Total on February 8, 2002			216	
a. Laying hens (over 20 weeks old)			217	
b. Non-laying hens (over 20 weeks old)			218	
c. Cocks - males (over 20 weeks old)			219	
d. Cockerels (8 weeks to 20 weeks old)			220	
e. Pullets (8 weeks to 20 weeks old)			221	
f. Chicks (below 8 weeks old)			222	

Question No II: Did you have livestock, chickens, and/or beehives for the last 12 months (Feb. 9, 2001-Feb.8,2002)?

Yes ⟶ 1 Complet question below ☐

No ⟶ 2 Complet question No. 11 'c' and 'g' only

		None		
10. HONEY BEE COLONIES on February 8, 2002			223	
a. Traditinal beehives			224	
b. Intermediate beehives			225	
c. Modern beehives			226	

MILK, EGG AND HONEY PRODUCTION FOR THE LAST 12 MONTHS (Feb. 9, 2001-Feb. 8, 2002)

		None		
11. Dairy cows & camels			227	
a. Dairy cows gave milk			228	
b. Lactation period of cows (in months)			229	
c. Average milking month in a caw (traditional)			230	
d. Milk production - per day per dairy cow in litres			231	
e. Dairy camels gave milk			232	
f. Lactation period of camels (in months)			233	
g. Average milking month in a camel (traditional)			234	
h. Milk production - per day per camel in litres				

		None		
12. Egg production - per hen per clutch			235	
'In nearest hole number of eggs			236	
13. Average number of clutches (in days)				

14. Honey production per beehive per year (Feb. 9, 2001 - Feb. 8, 2002) in Kg.

	None		
a. Average honey production from traditional beehive per season per beehive		237	
Frequency of production per year per beehive.		238	
b. Average honey production from intermediate beehive per season per beehive		239	
Frequency of production per year per beehive.		240	
c. Average honey production from modern beehive per season per beehive		241	
Frequency of production per year per beehive.		242	

15. Livestock diseases & treatment Feb. 9, 2001-Feb. 8,2002)

1	2	3	4	5	6	7			8
Sr. No.	Type of **Livestock**	Total Vaccinated	Total Affected	Total Treated	Total Died	Major cause of death	Code 271	Code 272	Remark
1	Cattle								
2	Sheep								
3	Goats								
4	Equines								
5	Camels								
6	Pigs								
7	Chickens								

16. Source of Livestock feed

1	2		3		4
Sr. No.	TYPE OF FEED	Code	USE YES = 1 NO = 2	Code	IF YES, PERCENT
1	Natural grazing	1			
2	Crop Residue	2			
3	Improved pasture	3			
4	Hay	4			
6	Oil seed(noug cake)	5			
7	Other	6			

Form EASE -R- 94/9

Rural

Ethiopian Agricultural Sample Enumeration
Use of Crop, Livestock and Products - 2000/01 (1994 E.C.)
(Peasant Holding)

Part I - Identification Particulars

Job ID	1	2	3

1	2	3	4	5	6	7	8	9	10	11
Region	Zone	Wereda	Farmers' Association	Enumeration Area	Household ID. No.	Holder ID No.	Name of Holder	Age	Sex Male =1 Female =2	Type of Holding Crop =1 Livestock =2 Both =3

Part II - Crop Usage Proportions (Percentages)

1	2		3	4	5	6	7	8	9
Sr. No.	Name of Crop	Code	Household Consumption	Proportions of Total Product For Seed	Sale*	Wages in Kind	Animal Feed	Other (Gifts ...)	Total
0 1									
0 2									
0 3									
0 4									
0 5									
0 6									
0 7									
0 8									
0 9									
1 0									
1 1									
1 2									
1 3									
1 4									
1 5									

Part III - Livestock Product Usage Proportions (Percentages)

1	2		3	4	5	6	7
SR. No.	Name of Livestock & Livestock Products	Code	Proportions in Percentage Household Consumptio	Sale*	Wages in Kind	Others (Gifts ...)	Total
0 1							
0 2							
0 3							
0 4							
0 5							
0 6							
0 7							
0 8							
0 9							
1 0							
1 1							
1 2							
1 3							
1 4							
1 5							

*For sale includes the part of products that the holder sold for purchase of agricultural inputs, family clothings, ... etc.

Form NASE 94/10

Ethiopian Agricultural Sample Enumeration
Miscellaneous Questions - 2001/02 (1994 E.C.)

PART I- IDENTIFICATION PARTICULARS

1	2	3	4	5	6	7	8	9	10	11
Region	Zone	Wereda	Farmers' Association	Enumeration Area	Household ID No.	Holder ID No.	Name of Holder	Age	Sex Male =1 Female =2	Type of Holding Crop =1 Livestock =2 Both =3

PART II - MISCELLANEOUS QUESTIONS

Q. No		Code
1.	Do you practice crop rotation on your holding? Yes = 1 No = 2	
2.	Do you practice burning of soil to increase fertility of the soil on your holding? Yes = 1 No = 2	
3.	If practice irrigation, what is the source of irrigation water? River = 1 Lake = 2 Pond = 3 Others =4 Not Used = 5	
4.	Have you used hired labour on you holding during this agricultural year? (last 12 months) Yes = 1 No = 2	
5.	How many persons were engaged on the holding other than the holder ? (Last 12 /mths)	Number: Male / Female / Total
	5.1 permanent paid workers (full time)	
	5.2 Temporary (seasonal paid workers)	
	5.3 Unpaid family workers	
	5.4 partners (share holders paid/ unpaid)	
	5.5 Total persons engaged at any time of the year	
6.	Which ploughing practice do you use on your holding? 6.1 Hand dug = 1 6.2 Oxen /horse driven /pulling = 2 6.3 Mechanized /Tractor = 3 6.4 Both hand dug & oxen/ Horse driven = 4 6.5 Both Oxen/Horse driven & Mechanized = 5	
7.	What method do you practice to, preserve soil against degradation or erosion? Terracing = 1 Water catchment = 2 Afforestation = 3 Ploughing along the contour = 4 Others /Specify/ = 5 Do not practice = 6	
8.	Have you ever been included in the extension package program? Yes = 1 No = 2 ERR	
9.	If yes in 8, which extension package? Rain abundant areas extension package = 1 Rain shortage areas extension package = 2 Post harvest technology " " = 3 Economically important crops " " = 4 Livestock development " " = 5 Any two of the above = 6	

Q. No		Code
10.	If the answer is 6 in 9, specify	
11.	If Yes in 8, when? Specify	
12.	What percentage of your holding is under the extension package/ (excluding livestock)	
13.	For which crop are you useing the extension package? specify	
14.	If No in 8, why? specify	
15.	Are you beneficiary of Credit facilities for agricultural activities Yes =1 No = 2	
16	Advisory services Yes = 1 No = 2	
17	Where do you get chemical fertilizer? Government Enterprise =1 Private Enterprise =2 Private Seller =3 Others (Specify) =4 Not Purchased =5	
18	How much do you buy 50 kg Urea?	Birr / Cent
19	How much do you buy 50 kg Dap?	Birr / Cent
20	How far do you go to Purchase Fertilizer?	kilo meter
21	How much time do man & women spend in the household on each of the following agricultural activities? use the codes given below the table*.	Male / Female
	21.1 Tilling	
	21.2 Sowing	
	21.3 Weeding	
	21.4 Harvesting	
	21.5 Feeding /Treating	
	21.6 Milking	
	21.7 Marketing of agricultural products	
	* Not Participated = 1 One fourth of the time (1/4) = 2 One half of the time (1/2) = 3 Three fourth of the time (3/4) = 4 Full time = 5 Not applicable = 6	

Rural

Form EASE-R- 94/11

Ethiopian Agricultural Sampe Enumeration
Farm Implements, Work Animals And Storage Facilities - 2001/02 (1994 E.C.)

PART I- IDENTIFICATION PARTICULARS

1	2	3	4	5	6	7	8	9	10	11
Region	Zone	Wereda	Farmers' Association	Enumeration Area	Household ID No.	Holder ID No.	Name of Holder	Age	Sex Male =1 Female =2	Type of Holding Crop =1 Livestock =2 Both =3

PART II- FARM IMPLEMENTS, WORK ANIMALS, AND STORAGE FACILITIES

2.1 Farming Implements

1	2		3	4		5		6	7	8	
Line No.	Name of Implement	Code	Number Owned	Replacement Value (cost per unit)		Total Value		Average Age of Service (years)	Do you rent Farm Implements? Yes =1 No =2	If Yes,enter Rate /day	
				Birr	Ct.	Birr	Ct.			Birr	Ct.
0 1	Axe	0 1									
0 2	"Gejera"	0 2									
0 3	Hoe	0 4									
0 4	Shovel	0 5									
0 5	Pick axe	0 3									
0 6	Plow beam	0 6									
0 7	Yoke	0 7									
0 8	" Deger"	0 8									
0 9	Plow tip (Metal)	0 9									
1 0	"Wagel" tip	1 0									
1 1	"Erfe" (handle)	1 1									
1 2	Harrow	1 2									
1 3	Sprayer (hand operated)	1 7									
1 4	Reaper (sickle)	1 9									
1 5	Trashing stick	2 0									
1 6	Rake (all wood)	2 3									
1 7	Rake (any Metal)	2 4									
1 8	Winnower (wood)	2 5									
1 9	Winnower (Metal)	2 6									
2 0	Wheelbarrow	2 7									
2 1	Carts (hauling)	2 8									
2 2	Other (specify _____)										
2 3	Other (specify _____)										
2 4	Other (specify _____)										
2 5	Other (specify _____)										

2.2 Work Animals (including those used for transport)

1	2		3	4		5		6	7	8	
Line No.	Name of animal	Code	Number owned	Replacement Value (Cost Per Animal)		Total Value		Average age of animal? (Years)	Do you rent work Animals? Yes=1 No=2	If yes rate per day	
				Birr	Ct.	Birr	Ct.			Birr	Ct.
26	Oxen (all including cows)	42									
27	Donkeys	43									
28	Horses	44									
29	Mules	45									
30	Camels	46									
31	Other (specify _____)										
32	Other (specify _____)										
33	Other (specify _____)										
34	Other (specify _____)										

2.3 Work Animals used specifically for plowing

35	Oxen for plowing	42									
36	Other for plowing										
37	Other (specify _____)										
38	Other (specify _____)										
39	Other (specify _____)										

2.4 Storage Facilities (Buildings)

1	2		3	4		5		6	7	8	
Line No.	Storage facilities	Code	Number owned	Replacement Value (cost per building)		Total Value		Average storage capacity of buildings? (in Quintals)	Do you rent storage facilities? Yes =1 No =2	if yes, enter rate per month	
				Birr	Ct.	Birr	Ct.			Birr	Ct.
40	Modern buildings	32									
41	" Gottera"	33									
42	" Debegnet"	34									
43	Under ground	35									
44	Other (specify _____)										
45	Other (specify _____)										
46	Other (specify _____)										
47	Other (specify _____)										

Note :- *Sack, 'Silicha', 'Akumada', Plastic sack etc not used as storage facilities*

Rural

Form EASE-R- 94/11

Ethiopian Agricultural Sampe Enumeration
Farm Implements, Work Animals And Storage Facilities - 2001/02 (1994 E.C.)

PART I- IDENTIFICATION PARTICULARS

1	2	3	4	5	6	7	8	9	10	11
Region	Zone	Wereda	Farmers' Association	Enumeration Area	Household ID No.	Holder ID No.	Name of Holder	Age	Sex Male =1 Female =2	Type of Holding Crop =1 Livestock =2 Both =3

PART II- FARM IMPLEMENTS, WORK ANIMALS, AND STORAGE FACILITIES

2.1 Farming Implements

1	2		3	4		5		6	7	8	
Line No.	Name of Implement	Code	Number Owned	Replacement Value (cost per unit)		Total Value		Average Age of Service (years)	Do you rent Farm Implements? Yes =1 No =2	If Yes,enter Rate /day	
				Birr	Ct.	Birr	Ct.			Birr	Ct.
0 1	Axe	0 1									
0 2	"Gejera"	0 2									
0 3	Hoe	0 4									
0 4	Shovel	0 5									
0 5	Pick axe	0 3									
0 6	Plow beam	0 6									
0 7	Yoke	0 7									
0 8	" Deger"	0 8									
0 9	Plow tip (Metal)	0 9									
1 0	"Wagel" tip	1 0									
1 1	"Erfe" (handle)	1 1									
1 2	Harrow	1 2									
1 3	Sprayer (hand operated)	1 7									
1 4	Reaper (sickle)	1 9									
1 5	Trashing stick	2 0									
1 6	Rake (all wood)	2 3									
1 7	Rake (any Metal)	2 4									
1 8	Winnower (wood)	2 5									
1 9	Winnower (Metal)	2 6									
2 0	Wheelbarrow	2 7									
2 1	Carts (hauling)	2 8									
2 2	Other (specify _____)										
2 3	Other (specify _____)										
2 4	Other (specify _____)										
2 5	Other (specify _____)										

2.2 Work Animals (including those used for transport)

1	2		3	4		5		6	7	8	
Line No.	Name of animal	Code	Number owned	Replacement Value (Cost Per Animal) Birr	Ct.	Total Value Birr	Ct.	Average age of animal? (Years)	Do you rent work Animals? Yes=1 No=2	If yes rate per day Birr	Ct.
26	Oxen (all including cows)	42									
27	Donkeys	43									
28	Horses	44									
29	Mules	45									
30	Camels	46									
31	Other (specify _____)										
32	Other (specify _____)										
33	Other (specify _____)										
34	Other (specify _____)										

2.3 Work Animals used specifically for plowing

35	Oxen for plowing	42									
36	Other for plowing										
37	Other (specify)										
38	Other (specify)										
39	Other (specify)										

2.4 Storage Facilities (Buildings)

1	2		3	4		5		6	7	8	
Line No.	Storage facilities	Code	Number owned	Replacement Value (cost per building) Birr	Ct.	Total Value Birr	Ct.	Average storage capacity of buildings? (in Quintals)	Do you rent storage facilities? Yes =1 No =2	if yes, enter rate per month Birr	Ct.
40	Modern buildings	32									
41	" Gottera"	33									
42	" Debegnet"	34									
43	Under ground	35									
44	Other (specify _____)										
45	Other (specify _____)										
46	Other (specify _____)										
47	Other (specify _____)										

Note :- Sack, 'Silicha', 'Akumada', Plastic sack etc not used as storage facilities

Form EASE-R-94/12A

RURAL

Ethiopian Agricultural Sample Enumeration

List of Fields Under Temporary Crops (Including Vegetables and Root Crops) and Agricultural Practices (Belg Season) - 2001/02 (1994 E.C.)

Part 1- IDENTIFICATION PARTICULARS

1	2	3	4	5	6	7	8	9	10	11
Region	zone	Wereda	Farmers Association	Enumeratio Areas	Household Number	Holder Number	Holder: Name	Holder: Age	Holder: Sex (male → 1, Female → 2)	Type of Holding: Crop → 1, Livestack → 2, Both → 3

Part II - Area Under Temporary Crops and Agricultural Practice

1	2	3	4	5	6
Sr. No.	Questions	Parcel No / Field No. / crop name (code)	Parcel No. / filed NO. / crop name (code)	Parcel No. / filed NO. / crop name (code)	Parcel No. / filed NO. / crop name (code)
01	Type of Holding Private → 1 Others → 3 Rated /contract → 2				
02	Field Area in local unit	Local Unit / code / Area	Local Unit / code / Area	Local Unit / code / Area	Local Unit / code / Area
03	Production in Local Unit	Local Unit / code / Area	Local Unit / Code / Area	Local Unit / code / Area	Local Unit / code / Area
04	Have the field been included in the extention Package program Yes → 1 No → 2				
05	Was the field Irrigated? Yes → 1 No → 2				
06	Variety of seeds used Improved → 1 Indignores → 2				
07	(For Cereals,Pulses and Oil seeds only) If indiginous seed was used, What was the total quantity	Kg. Gram	Kg. Gram	Kg. Gram	Kg. Gram
08	(For Cereals,Pulses and Oil seeds only) If Improved seed was used, what was the total quantity	Kg. Gram	Kg. Gram	Kg. Gram	Kg. Gram
09	(For Cereals,Pulses and Oil seeds only) If Improved seed was used what was the cost /price	Birr cent	Birr cent	Birr cent	Birr cent
10	Was the crop Damaged Yes → 1 No → 2				
11	If yes, what was the major cause of damage	Reason / code	Reason / code	Reason / code	Reason / code
12	Percentage of damage				
13	Any control/protection measure taken for crop damage? Yes → 1 No → 2				
14	If yes, what Type of measure? Chemical → 1 Both → 3 Non chemical → 2				
15	If chemical Insecticide → 1 1&3 → 5 Herbicide → 2 2&3 → 6 Fungicide → 3 All → 7 1&2 → 4				
16	Was the field fertilized? Yes → 1 No → 2				
17	If fertilized what type ? Natural → 1 Bothe → 3 Chemical → 2				
18	One main reason for not using chemical fertilizer	Reason / Code	Reason / Code	Reason	Reason / Code
19	If chemical fertilizer used 19.1 Type Urea → 1 Both → 3 Dap → 2				
	19.2 Quantity in K.g	Kg. Gram	Kg. Gram	Kg. Gram	Kg. Gram
20	Manure → 1 Both → 3 compost → 2 Others → 4 / If others specify/ →				

RURAL

Ethiopian Agricultural Sample Enumeration
List of Fields Under Mixed Crops and their Agricultural Practices
(Belg Season) - 2001/02 (1994 E.C.)

Form EASE-R-94/12B

Part 1- IDENTIFICATION PARTICULARS

1	2	3	4	5	6	7	8	9	10	11
Region	Zone	Wereda	Farmers' Association	Enumeration Areas	Household Number	Holder Number	Holders' Name	Age	Sex: male → 1, Femal → 2	Type of Holding: Crop → 1, Livestock → 2, Bothe → 3

Part II - Area Under Mixed Crops and Agricultural Practice

1	2 Questions	3			4		
		Parcel No. / Field No.			Parcel No. / Field No.		
		Crop Name (code)	Corp Name (code)	Crop Name (code)	Corp Name (code)	Corp Name (code)	Corp Name (code)
01	Type of Holding Private → 1, Rented/contract → 2, Others → 3						
02	Have the field been included in the extention pakage program Yes → 1, No → 2						
03	Total Mixed Crop Area in Local Unit	Name of Local Unit / code / Area			Name of Local Unit / code / Area		
04	Production in Local Unit	Production Unit (Local Unit, Code) / Quantity	Production Unit (Local Unit, Code) / Quantity	Production Unit (Local Unit, Code) / Quantity	Production Unit (Local Unit, Code) / Quantity	Production Unit (Local Unit, Code) / Quantity	Production Unit (Local Unit, Code) / Quantity
05	Percentage shere of Area	Quantity	Quantity	Quantity	Quantity	Quantity	Quantity
06	was the field Irrigated yes → 1, No → 2						
07	Variety of seeds used Improved → 1, Indiginous → 2						
08	If Indignous seed was used what was (for Cereals, Pulses & Oilseeds) the quantity	Kg. / Gram	Kg. / Gram	Kg. / Gram	Kg. / Gram	Kg. / Gram	Kg. / Gram
09	If Improved seed was used, (for Cereals, Pulses & Oilseeds) what was the quantity	Kg. / Gram	Kg. / Gram	Kg. / Gram	Kg. / Gram	Kg. / Gram	Kg. / Gram
10	If Improved seed was used (for Cereals, Pulses & Oilseeds) what was the cost/price	Birr / Cent	Birr / Cent	Birr / Cent	Birr / Cent	Birr / Cent	Birr / Cent
11	was the crop Damaged Yes → 1, No → 2						
12	If, yes, what was the major cause of Damage	Reason / Code	Reason / Code	Reason / Code	Reason / Code	Reason / Code	Reason / Code
13	percentage of Damage						
14	Any control/ preventive measure Taken for crop damage → 1 → 2						
15	If yes, what type of measure Chemical → 1, Non-chemical → 2, Both → 3						
16	If chemical in 16, Insecticid → 1, Herbicide → 2, Fungicide → 3, 1&2 → 4, 1&3 → 5, 2&3 → 6, All → 7						
17	Was the field fertilized yes → 1, No → 2						
18	If fertilized what type? Natural → 1, Chemical → 2, Both → 3						
19	One main Reson for not using Chemical fertilizer	Reason / Code			Reason / Code		
20	If chemical fertilizer used 20.1 Type Urea → 1, Dap → 2, Both → 3						
	20.2 Quantity in Kilo gram	Kg. / Gram			Kg. / Gram		
21	If natural fertilizer used mainly what type ? Manure → 1, Compost → 2, Both → 3, Others → 4 / If others specify/ →						

FORM EASE -U- 94/2

URBAN

Agricultural Households Demographic Characteristics - 2001 /2002 (1994 E.C.)

PART I- IDENTIFICATION PARTICULARS

1	2	3	4	5	6	7	8
REGION	ZONE	WEREDA	TOWN	HIGHER/WEREDA	KEBELE	ENUMERATIO AREA	HOUSEHOLD ID NO.

PART II - DEMOGRAPHIC CHARACTERISTICS OF EACH MEMBER OF THE AGRICULTURAL HOUSEHOLD (STARTING WITH THE HEAD OF THE HOUSEHOLD)

1	2	3	4	5	6	7	8	9	10	11	12	13	14
								5 YEARS AND ABOVE	10 YEARS AND ABOVE				
SR. NO.	FULL NAME	IS MEMEBER OF THE HOUSEHOLD A HOLDER Yes =1 No =2	HOLDER ID	TYPE OF HOLDING CROP =1 LIVESTOCK =2 BOTH =3	SEX MALE = 1 FEMALE = 2	RELATION TO THE HEAD OF HOUSEHOLD	AGE (IN COMP-LETED YEARS)	EDUCATIONAL ATTAINMENT (Highest Grade Completed)	MARITAL STATUS NEVER MARRIED = 1 CURRENTLY MARRIED= 2 DIVORCED = 3 WIDOWED = 4	WERE YOU ENGAGED IN ECONOMIC ACTIVITY DURING THE LAST 12 MONTHS? Yes =1 No =2	IF NOT ENGAGED (IN COL. 11 COD2) ECOMOMIC ACTIVITY WHAT WAS THE MAIN REASON? STUDENT =1 HOME MAKERS =2 HANDICAP =3 OLD AGE/PENSION =4 OTHERS =5	IF ENGAGED IN ECONOMIC ACTIVITY WHAT WAS THE MAJOR ACTIVITY? FULLY AGRICULTURE = 1 PARTLY AGRICULTURE = 2 Fully in others =3	IF IN COLUMN 13, CODE 1 OR 2, EMPLOYMENT STATUS EMPLOYER = 1 OWN-ACCOUNT WORKER = 2 EMPLOYEE = 3 UNPAID FAMILY WORKER = 4 OTHERS =5
			code		code	Code	Code	Code	Code	Code	Code	Code	Code
0 1													
0 2													
0 3													
0 4													
0 5													
0 6													
0 7													
0 8													
0 9													
1 0													

Head	= 1
Spouse	= 2
Son/Daughter of head & spouse	= 3
Son/Daughter of head	= 4
Son/Daughter of spouse	= 5
Mother/Father of head/spouse	= 6
Sister/Brother of head/spouse	= 7
Other relatives	= 8
Non relatives	= 9

Illiterate	= 1
Informal Education	= 2
Grade 1 Completed	= 3
Grade 2 Completed	= 4
Grade 3 Completed	= 5
Grade 4 Completed	= 6
Grade 5 Completed	= 7
Grade 6 Completed	= 8
Grade 7 Completed	= 9
Grade 8 Completed	= 10
Grade 9 Completed	= 11
Grade 10 Completed	= 12
Grade 11 Completed	= 13
Grade 12 Completed	= 14
Grade 12 +	= 15

URBAN

FORM EASE-U-94/3

ETHIOPIAN AGRICULTURAL SAMPLE ENUMERATION

LIST OF FIELDS UNDER TEMPORARY AND PERMANENT CROPS AND AGRICULTURAL PRACTICES- MEHER SEASON 2001/02 (1994 E.C)

PART I-IDENTIFICATION PARTICULARS

1	2	3	4	5	6	7	8	9	10	11	12	13	14
REGION	ZONE	WEREDA	TOWN	HIGHER/ WEREDA	KEBELE	ENUMERATION AREA	HOUSEHOLD ID. NUMBER	HOLDER ID. NUMBER	HOLDER'S NAME	AGE	SEX M → 1 F → 2	TYPE OF HOLDING CROP → 1 LIVESTOCK → 2 BOTH → 3	DID YOU PRODUCE CROP IN BELG SEASON YES → 1 NO → 2

PART II- AREA UNDER TEMPORARY CROPS AND AGRICULTURAL PRACTICES

1	2	3	4	5	6	7	8	9	10	11	12	13	14	15	16	17
			Type of Tenure	Location of field in Urban Boundary	Use of Agricultural Inputs							If column 12 is blank			If column 15 is blank	
						Use of fertilizer		Use of Irrigation				Area in local units			Production In Local units	
Parcel Number	Field Number	Name of crops	Own → 1 Rented → 2 Others → 3	Within → 1 Outside → 2	Type of seeds used Improved seed → 1 Local seed → 2	Did you use Fertilizer Yes → 1 No → 2	If yes in column 7 Type of fertilizer Natural → 1 Chemical → 2 Both → 3	Did you apply Irrigation Yes → 1 No → 2	If yes in Column 9 Source of water River → 1 Lake → 2 Pool → 3 Pipe water → 4 Others → 5	Did you use pesticides Yes → 1 No → 2	Field Area in Square Meters	Name of Local Units	Area	Production in kilograms	Name of Local units	Quantity
		CODE										code			Code	

Continued

PART III- AREA UNDER PERMANENT CROPS AND AGRICULTURAL PRACTICES

1	2	3	4	5	6	7	8	9	10	11	12	13	14	15	16	17	18	19
					Use of Agricultural Inputs						Number of Trees			If column 14 is blank			If column 17 is blank	
						Use of fertilizer		Use of Irrigation						Area in local units		Production in kilograms	Production In Local units	
Parcel Number	Field Number	Name of crops	Type of Tenure Own → 1 Rented → 2 Others → 3	Location of field in Urban Boundary Within → 1 Outside → 2	Type of seeds used Improved seed → 1 Local seed → 2	Did you use Fertilizer Yes → 1 No → 2	If yes in column 7 Type of fertilizer Natural → 1 Chemical → 2 Both → 3	Did you apply Irrigation Yes → 1 No → 2	If yes in Column 9 Source of water River → 1 Lake → 2 Pool → 3 Pipe water → 4 Others → 5	Did you use pesticides Yes → 1 No → 2	Total trees	Fruit bearing	Field Area In square Meters	Name of Local Units	Area		Name of Local units	Quantity
			CODE											code				Code